



Map Room

3064369


Map. Ref. C18



Vol 48



Digitized by the Internet Archive
in 2012 with funding from
National Library of Scotland



ORDNANCE SURVEY OF SCOTLAND.

BOOK OF REFERENCE TO THE PLAN

OF THE

PARISH OF BENHOLM,

IN THE

COUNTY OF KINCARDINE,

CONTAINING 5216·578 ACRES.

COLONEL SIR HENRY JAMES, R.E., F.R.S., M.R.I.A., F.G.S., &c.,
SUPERINTENDENT OF THE SURVEY.



LONDON:
PRINTED BY GEORGE E. EYRE AND WILLIAM SPOTTISWODE,
PRINTERS TO THE QUEEN'S MOST EXCELLENT MAJESTY,
FOR HER MAJESTY'S STATIONERY OFFICE.

1865.

Price One Shilling.

[7142—50—6/65.]

on the
mately
qual to

f each

Book.
are in-

31·4.
et con-
double
to the

Scales

... **W**

... **T**

... **T**

con

quent

—
... *C.F.*
... *T.C.*
... *C.W.*
... *Def.*
... *T.S.*

ow the

ORDNANCE SURVEY OF SCOTLAND

PARISH OF BENHOLM

KINCARDINESHIRE

INDEX TO THE SHEETS

Published on the Scale of $\frac{1}{2500}$ or 25.344 Inches to a Mile

Scale of this Index One Inch to a Mile



Published in 10 Sheets at 2/6 each, with 1 Book of Areas at 1/-

THE UNIVERSITY OF CHICAGO

EXPLANATORY REMARKS.

The scale of the Parish Plans is the 1-2500th of the actual length on the ground, and is equal to 25·344 inches to a mile, which is very approximately equal to one square inch to one acre, the square of 1·0018 inch being equal to one acre.

The length of each sheet is $1\frac{1}{2}$ miles, and the width 1 mile, the area of each sheet is therefore 960 acres.

Each enclosure has a reference number to the area which is given in this Book.

The Braces (*f*) on the plans are to indicate that the spaces so braced are included under the same reference number.

The Altitudes in feet above the Mean Level of the Sea are written thus—31·4.

The Scale of the Plans of the County is 6 inches to a mile, and each sheet contains the same area as 16 sheets of the Parish Plans. There is therefore a double reference number to each sheet, as VI. 9., the Roman Numerals referring to the County Plans, the Arabic Figures to the Parish Plans.

The following are the characters employed on the Ordnance Plans on the Scales of 1-2500, and 6 inches to a mile :—

County Names	©	Hundreds or Wards	W
Parishes	P	Townships	T
Extra Parochial.....	E	Division of Townships	T
Antiquities	<div style="display: flex; align-items: center;"> <div style="font-size: 3em; margin-right: 10px;">{</div> <div> <div>ROMAN</div> <div>Druidical or Saxon</div> <div>Norman or Subsequent</div> </div> </div>		

The descriptions of the boundaries are shown by the following initials :—

Centre of Stream	C.S.	Centre of Fence	C.F.
Centre of Road	C.R.	Top of Cop	T.C.
Side of Stream or Drain ...	S.S. or S.D.	Centre of Wall	C.W.
Root of Hedge	R.H.	Defaced	Def.
Face of Wall.....	F.W.	Track of Stream.....	T.S.
Undefined.....	Und.		

Where a change occurs in the boundaries, the symbol [o—o] is used to show the part at which the change takes place.

N.B.—To convert Decimal Fractions of an Acre into Roods and Perches, multiply the decimal first by 4 and then by 40, preserving the same number of decimals in the product.

Examples—

Acres.
633·357
4

1·428
40

A. R. P.
633 1 17

17·120

Acres.
527·013
4

·052
40

A. R. P.
527 0 2

2·080

TABLE

FOR CONVERTING DECIMAL PARTS OF AN ACRE INTO ROODS AND PERCHES

Perch.	0 Rood.	1 Rood.	2 Roods.	3 Roods.	Perch.	0 Rood.	1 Rood.	2 Roods.	3 Roods.
0	·000	·250	·500	·750	21	·131	·381	·631	·881
1	·006	·256	·506	·756	22	·137	·387	·637	·887
2	·012	·262	·512	·762	23	·144	·394	·644	·894
3	·019	·269	·519	·769	24	·150	·400	·650	·900
4	·025	·275	·525	·775	25	·156	·406	·656	·906
5	·031	·281	·531	·781	26	·162	·412	·662	·912
6	·037	·287	·537	·787	27	·169	·419	·669	·919
7	·044	·294	·544	·794	28	·175	·425	·675	·925
8	·050	·300	·550	·800	29	·181	·431	·681	·931
9	·056	·306	·556	·806	30	·187	·437	·687	·937
10	·062	·312	·562	·812	31	·194	·444	·694	·944
11	·069	·319	·569	·819	32	·200	·450	·700	·950
12	·075	·325	·575	·825	33	·206	·456	·706	·956
13	·081	·331	·581	·831	34	·212	·462	·712	·962
14	·087	·337	·587	·837	35	·219	·469	·719	·969
15	·094	·344	·594	·844	36	·225	·475	·725	·975
16	·100	·350	·600	·850	37	·231	·481	·731	·981
17	·106	·356	·606	·856	38	·237	·487	·737	·987
18	·112	·362	·612	·862	39	·244	·494	·744	·994
19	·119	·369	·619	·869	40	·250	·500	·750	1·000
20	·125	·375	·625	·875					

PARISH OF BENHOLM,

IN THE

COUNTY OF KINCARDINE.

No. on Plan.	Area in Acres.	Remarks.	No. on Plan.	Area in Acres.	Remarks.
1	·085	House, garden, and yard (Cowford or Clawbare).	31	511·803	<i>Brought forward.</i>
2	149·889	Rough pasture, whins, &c.	32	10·154	Arable, gravel pit, &c.
3	20·975	Arable.	33	·692	Occupation road and rough pasture.
4	12·564	Arable and shed.	34	8·888	Arable.
5	10·175	Arable.	35	8·561	Arable.
6	7·255	Arable.	36	·033	Garden.
7	·185	House, gardens, and yards (Craigstack).	37	·793	Houses, garden, and yards (Greenleys).
8	19·047	Arable, &c.	38	20·790	Arable.
9	23·149	Arable and rough pasture.	39	10·827	Arable, &c.
10	6·630	Arable.	40	31·583	Rough pasture, marsh, stream, &c.
11	5·939	Arable.	41	1·996	Rough pasture.
11a	9·198	Arable and rough pasture.	42	14·506	Arable.
12	4·194	Arable.	43	·765	Pasture.
13	17·150	Arable.	44	·409	Houses, garden, yard, and arable (East Haremuir).
14	11·547	Arable.	45	14·809	Haremuir Wood.
15	1·038	Arable.	46	·953	Pond.
16	2·104	Houses, garden, yards, road, &c. (Forgie).	47	11·948	Arable.
17	20·468	Arable.	48	38·277	Arable.
18	10·617	Arable.	49	16·603	Arable.
19	21·798	Arable.	50	6·541	Arable.
20	·166	House, garden, and yard (Woodside).	51	·275	Rough pasture.
21	·346	Rough pasture, &c.	52	1·726	Houses, garden, yards, roads, pasture, &c. (Haremuir).
22	14·629	Arable.	53	3·571	Arable.
23	26·201	Arable and rough pasture.	54	8·487	Arable.
24	74·168	Wood and roads.	55	8·307	Arable.
25	1·719	Road.	56	7·747	Arable.
26	11·850	Arable.	57	·851	Houses, garden, and yard (Burnhead).
27	8·267	Arable.	58	2·982	Arable.
28	6·311	Arable.	59	1·082	Wood.
29	·060	Pasture.	60	·080	House, garden, and yard.
30	14·079	Arable.	61	2·748	Arable.
	511·803	<i>Carried forward.</i>		9·902	Arable.
				759·189	<i>Carried forward.</i>

PARISH OF BENHOLM.

No. on Plan.	Area in Acres.	Remarks.	No. on Plan.	Area in Acres.	Remarks.
	759·189	<i>Brought forward.</i>		991·836	<i>Brought forward.</i>
62	5·112	Public road.	103	22·029	Whins, heather, and rough pasture.
63	14·470	Arable.			Annie's Dam.
64	8·322	Arable.	104	8·807	
65	8·474	Arable.	105	111·594	Whins, heather, rough pasture, marshes, rocks, &c.
66	8·790	Arable.			
67	1·397	Public road.	106	13·092	Whins, rough pasture, heather, and roads.
68	·523	Wood.			
69	1·168	Wood.	107	51·386	Arable.
70	45·014	Arable, &c.	108	10·663	Arable and old quarry.
71	·889	Wood.	109	·651	Pasture.
72	·088	Pond.	110	1·349	Houses, garden, yards, roads, &c. (Upper Knox).
73	·373	Houses and garden.			
74	1·219	Houses, garden, yards, road, wood, &c. (Moathill).	111	32·970	Arable.
75	10·905	Arable and footpath.	112	9·747	Arable, &c.
76	2·914	Wood.	113	10·180	Arable.
77	·179	Grass.	114	3·460	Arable.
78	1·453	Occupation road.	115	7·309	Arable, &c.
79	·825	Wood and rough pasture.	116	11·493	Arable.
			117	32·390	Arable.
80	2·164	Houses, gardens, grass, &c.	118	2·284	Occupation road.
			119	33·068	Arable, &c.
81	2·416	Wood and stream.	120	30·253	Arable.
82	2·818	Pasture.	121	44·434	Arable.
83	·792	Occupation road.	122	4·707	Furze and rough pasture.
84	1·576	Wood, stream, and slope.	123	15·103	Arable.
85	·428	House, gardens, grass, &c.	124	36·731	Arable.
			125	89·153	Rough pasture, road, and quarries.
86	·813	Houses, garden, yards, &c.	126	3·202	Public road.
87	21·567	Arable.	127	4·736	Arable.
88	·758	Wood.	128	·299	Garden and yard.
89	·104	Pond.	129	·672	Houses and yard (North Muirton).
90	·144	Pond.			
91	·142	Pasture and stream.	130	31·095	Arable.
92	·608	Stackyard.	131	·879	Public road.
93	2·061	Rough pasture, &c.	132	·224	House, garden, and yard.
94	4·041	Arable.			
95	6·281	Arable.	133	13·799	Arable, &c.
96	12·531	Pasture and stream.	134	7·995	Arable.
97	14·712	Pasture, &c.	135	18·371	Arable.
98	10·650	Arable.	136	16·328	Arable, &c.
99	10·586	Arable.	137	·941	Public road.
100	11·716	Arable.	138	28·283	Arable.
101	1·958	Wood.	139	7·286	Public road.
102	11·666	Wood (Temple Hill).	140	10·951	Arable and stream.
			141	21·816	Arable and stream.
	991·836	<i>Carried forward.</i>		1741·566	<i>Carried forward.</i>

No. on Plan.	Area in Acres.	Remarks.	No. on Plan.	Area in Acres.	Remarks.
	1741·566	<i>Brought forward.</i>		2187·404	<i>Brought forward.</i>
142	8·288	Arable, &c.	174	11·167	Wood, footpath, and stream, (Damside Plantation.)
143	8·144	Arable.			
144	·535	Road.	175	27·225	Arable.
145	47·769	Arable, &c.	176	13·642	Arable.
146	7·096	Wood (Craighead Plantation).	177	6·467	Public road.
147	24·173	Arable and stream.	178	5·099	Arable.
148	2·360	Wood.	179	12·950	Arable.
148a	1·767	Wood (Brawleymuir Plantation).	180	13·582	Arable.
149	8·002	Arable.	181	8·988	Arable.
150	·138	Pond.	182	8·492	Arable.
151	1·261	Houses, garden, yards, and roads (Brawleymuir).	183	10·548	Arable.
			184	11·234	Arable.
152	5·294	Arable.	185	1·019	Houses and yards (Tullo' of Benholm, part of).
153	4·499	Arable.	186	·297	Wood.
154	21·017	Arable.	187	·873	Occupation road.
155	4·068	Arable.	188	·371	House, garden, and yard (Tullo' of Benholm, part of).
156	·893	Rough pasture and road.			
157	9·284	Arable, road, &c.	189	·182	Wood.
158	·188	House, garden, and yard (Damside).	190	11·900	Arable.
159	·743	Rough pasture.	191	20·797	Arable.
160	·051	Garden.	192	12·789	Arable.
161	125·955	Arable, road, rough pasture, and stream.	193	44·477	Arable.
162	5·791	Arable.	194	78·320	Arable, slope, road, &c.
163	1·612	Houses, sheds, garden, yards, &c. (Craighead).	195	3·364	Wood.
			196	·910	Arable, slope, stream, &c.
164	22·594	Wood, stream, and road (Den of Stone of Benholm Plantation).	197	·719	Houses, gardens, yards, &c.
165	5·199	Arable, &c.	198	3·166	Slopes, stream, road, rough pasture, &c.
166	4·033	Wood, stream, and slope.	199	·277	Pond.
167	22·470	Arable and stream.	200	·762	Houses and gardens.
168	3·131	Public road.	201	·285	Pond.
169	34·785	Arable.	202	·161	House and garden.
170	20·544	Arable, pasture, and stream.	203	·690	Rough pasture and slope.
171	·177	House, garden, and yard (Inchmeddan).	204	·544	Houses, garden, and yards (Upper Birnie).
172	42·476	Arable, rough pasture, &c.	205	·117	House, garden, and yard.
173	1·501	Wood and footpath.	206	2·995	Arable, pasture, slopes, stream, &c.
			207	·230	Gardens.
	2187·404	<i>Carried forward.</i>		2502·043	<i>Carried forward.</i>

PARISH OF BENHOLM.

No. on Plan.	Area in Acres.	Remarks.	No. on Plan.	Area in Acres.	Remarks.
	2502·043	<i>Brought forward.</i>		2742·245	<i>Brought forward.</i>
208	2·852	Arable.	240	·555	Occupation road.
209	·504	Pasture and stream.	241	3·314	Arable.
210	·684	Houses, gardens, and yards (Birnie Cottage).	242	·992	Wood.
			243	2·040	Rough pasture, stream, and slopes.
211	27·583	Arable, &c.	244	22·149	Arable.
212	8·990	Wood, stream, slopes, and rocks (Mill Brae).	245	23·951	Arable.
			246	3·328	Arable, &c.
213	·540	Houses, garden, slope, and road (Mill of Benholm).	247	·911	Public road.
			248	2·027	Arable and slopes.
214	·217	Mill dam.	249	·321	House, garden, yard, and slope (Seabank).
215	4·292	Arable and slope.	250	13·396	Arable.
216	2·007	Stream and dam (Burn of Benholm).	251	17·562	Arable.
217	·844	Wood and slope.	252	1·425	Public road.
218	5·336	Houses, gardens, yards, wood, roads, &c. (Village of Benholm).	253	28·603	Arable.
			254	1·387	Houses, gardens, and yards (Nether Benholm).
219	1·904	Pasture, &c.	255	13·224	Arable.
220	·820	Pasture.	256	·109	House, garden, and yard (Tillygrain, part of).
221	1·096	Arable, rocks, and slopes.	257	·246	House, garden, and yard (Tillygrain, part of).
222	7·512	Old turnpike road.			
223	·058	House, shed, and garden (lodge).	258	14·115	Arable and road.
224	4·660	Arable.	259	1·143	Houses, gardens, yards, and arable (Tillygrain, part of).
225	21·615	Pasture and stream.			
226	14·013	Arable.	260	46·362	Arable, slope, and footpath.
227	52·487	Wood, roads, slopes, and stream.	261	15·220	Arable.
228	19·498	Arable.	262	2·228	Whins, rough pasture, and slope.
229	8·544	Wood, slope, &c.	263	·785	Houses, garden, and yards (Middle Knox).
230	4·401	House, yard, ornamental ground, &c. (Tower of Benholm).	264	1·823	Rough pasture.
231	·215	Wood and slope.	265	·140	House, garden, and yard.
232	3·129	Wood and road.	266	·153	House, garden, and yard.
233	1·114	Pasture, &c.	267	1·731	Occupation road.
234	19·058	Pasture.	268	6·579	Arable and rough pasture.
235	·398	Wood.	269	·092	Pond.
236	·380	Wood.			
237	12·678	Wood, quarry, road, and footpath.			
238	12·031	Arable.			
239	·742	Wood.			
	2742·245	<i>Carried forward.</i>		2968·156	<i>Carried forward.</i>

PARISH OF BENHOLM.

5

No. on Plan.	Area in Acres.	Remarks.	No. on Plan.	Area in Acres.	Remarks.
270	2968·156 1·520	<i>Brought forward.</i> Houses, gardens, yards, &c. (Nether Knox).	306	3437·670 2·185	<i>Brought forward.</i> Wood, &c.
271	84·315	Arable, whins, rough pasture, slopes, &c.	307	3·883	Arable.
272	1·882	Pasture and rocks.	308	10·008	Arable.
273	·156	Houses, garden, and yard (Whitehouse).	309	22·150	Arable, rough pasture, and slope.
274	33·985	Arable, slopes, &c.	310	3·150	Occupation road.
275	8·590	Arable.	311	11·490	Arable.
276	4·166	Stream and slopes.	312	21·102	Arable, &c.
277	14·367	Arable and road.	313	38·986	Heather, whins, and rough pasture (Cloch Hill).
278	12·311	Arable, &c.	314	·257	House, garden, yard, and rocks.
279	15·629	Rough pasture and shingle.	315	28·632	Arable.
280	16·821	Arable.	316	13·159	Heather, whins, and rough pasture (Bridgeton Hill).
281	17·932	Arable.	317	·438	House, garden, yard, &c. (Parkhead).
282	·636	Occupation road.	318	17·043	Arable.
283	21·542	Arable.	319	5·895	Arable.
284	8·080	Arable.	320	14·796	Arable.
285	8·735	Arable.	321	29·033	Arable.
286	76·517	Wood and streams (Commonty Plantation).	322	20·835	Arable.
287	·960	Rough pasture.	323	15·292	Arable.
288	1·749	Rough pasture.	324	·789	Houses, garden, yards, &c. (Boghead).
289	16·503	Muirton Wood.	325	9·937	Arable, &c.
290	2·633	Rough pasture.	326	3·005	Heather, whins, and rough pasture.
291	63·926	Arable and rough pasture.	327	19·000	Arable.
292	3·673	Arable.	328	·852	Occupation road.
293	1·155	Houses, garden, yards, grass, &c. (Whitefield).	329	5·035	Arable.
294	8·624	Furze and wood.	330	7·097	Arable.
295	31·921	Wood.	331	15·887	Arable.
296	1·410	Arable.	332	·304	House, garden, and yard.
297	·582	Houses, gardens, yards, and rough pasture.	333	9·778	Arable.
298	·266	Occupation road.	334	20·807	Boghead Wood.
299	·957	Houses, gardens, and yards (Muirton).	335	·608	Wood.
300	·117	Wood.	336	24·768	Arable.
301	·876	Grass.	337	9·919	Arable, &c.
302	1·354	Wood, &c.	338	23·386	Arable.
303	·252	Garden.	339	13·318	Arable.
304	2·977	Occupation road.	340	7·143	Arable.
305	2·395	Pasture.	341	33·326	Arable.
	3437·670	<i>Carried forward.</i>		3900·963	<i>Carried forward.</i>

PARISH OF BENHOLM.

No. on Plan.	Area in Acres.	Remarks.	No. on Plan.	Area in Acres.	Remarks.
342	3900·963 3·841	<i>Brought forward.</i> Houses, gardens, yards, roads, &c. (Stone of Benholm).	375	4439·502 ·206	<i>Brought forward.</i> Houses, yard, and gardens.
343	35·843	Arable.	376	6·949	Arable.
344	·114	House and garden.	377	10·754	Wood, roads, stream, slopes, &c. (Den of Brotherton, part of).
345	·172	House, garden, yard, and wood.	378	58·591	Arable.
346	33·383	Arable.	379	8·175	Wood and footpath (East Walk Plantation).
347	17·281	Arable.	380	3·704	Houses, yards, and ornamental ground (Brotherton).
348	·329	Pond.	381	2·684	Garden, &c.
349	16·909	Arable.	382	4·440	Wood, footpath, and stream.
350	16·759	Arable.	383	22·630	Arable.
351	24·094	Arable, road, slope, &c.	384	1·414	Public road.
352	11·944	Arable.	385	17·769	Pasture, slope, and stream.
353	·913	Public road.	386	2·880	Wood and footpath.
354	20·241	Arable and road.	387	·522	Wood, footpath, &c.
355	14·286	Arable, &c.	388	1·194	Wood, &c.
356	20·030	Arable.	389	5·779	Pasture.
357	2·741	Houses, gardens, yards, pond, &c. (Mains of Brotherton).	390	14·637	Rough pasture and shingle.
358	·326	Arable.	391	27·881	Pasture.
359	3·799	Slopes, stream, and rocks (Den of Brotherton, part of).	392	7·300	Shingle and rough pasture.
360	·537	House, gardens, yard, &c. (Smithy).	393	312·159	Foreshore.
361	·222	Pond.	394	34·404	Arable, pasture, and slope.
362	14·530	Arable, &c.	395	3·914	Wood and slope (Beedies Brac).
363	19·319	Arable.	396	23·438	Pasture.
364	16·694	Arable.	397	5·675	Arable, footpath, &c.
365	131·361	Arable.	398	1·358	Houses, gardens, and rough pasture (Haughs of Benholm).
366	46·602	Arable.	399	3·906	Public road.
367	·184	Pond.	400	47·114	Arable.
368	2·091	House, gardens, yards, rough pasture, and roads.	401	·007	Arable.
369	6·319	Arable.	402	31·707	Arable.
370	·776	Occupation road.	403	·102	Arable.
371	17·552	Arable and slope.	404	·328	Shingle.
372	13·785	Turnpike road.	405	1·166	Rough pasture and shingle.
373	30·102	Arable.			
374	15·460	Arable.			
	4439·502	<i>Carried forward.</i>		5102·289	<i>Carried forward.</i>

PARISH OF BENHOLM.

7

No. on Plan.	Area in Acres.	Remarks.	No. on Plan.	Area in Acres.	Remarks.
	5102·289	<i>Brought forward.</i>		5186·816	<i>Brought forward.</i>
406	12·348	Pasture and slope.	413	2·559	Houses, gardens, yards, &c.
407	31·597	Arable.	414	6·011	Houses, gardens, yards, &c.
408	·891	Public road.			
409	2·227	Houses, gardens, yards, wood, &c. (Ballandro).	415	4·452	Houses, gardens, yards, &c.
			416	3·193	Public roads.
410	34·623	Arable.	417	1·985	Houses, gardens, yards, &c.
411	·782	Public road, &c.			
412	2·059	Arable, &c.	418	9·080	Houses, gardens, yards, streets, &c.
	5186·816	<i>Carried forward.</i>	419	2·482	Houses, gardens, yards, &c.
				5216·578	

Village of Johnshaven.

RECAPITULATION.

4827·426	Land.
63·146	Public roads.
13·847	Water.
312·159	Foreshore.
5216·578	Total area of the Parish of Benholm, in the County of Kincardine.
191·235	Area of that part of the Royal Burgh of Inverbervie which is in the Parish of Benholm.

INDEX TO PLACES

IN THE

PARISH OF BENHOLM.

COUNTY OF KINCARDINE.

Name of Place.	No. of Sheet.		Descriptive Remarks.
	6-inch scale.	25·344-inch scale.	
Benholm - - - -	XXV.	9	A small village.
Burnhead - - - -	XXIV.	8	A farm house.
Brawleymuir - - -	"	12	A farm house.
Birnie Cottage - - -	XXV.	9	A dwelling house.
Burn of Benholm - -	XXIV.	12	A few cottages.
	XXV.	9	
Boghead - - - -	XXIV.	16	A farm house.
Brotherton - - - -	XXV.	13	A mansion.
Brae House - - - -	XXVII.	4	A dwelling house.
Braehead - - - -	"	"	A few cottages.
Ballandro - - - -	"	"	A farm house.
Cowford or Clawbare -	XXIV.	4	A farm house.
Craigstack - - - -	"	8	A farm house.
Craighead - - - -	"	12	A farm house.
Damside - - - -	"	"	A farm house.
East Haremuir - - -	"	8	Two cottages.
Forgie - - - -	"	"	A farm house.
Greenleys - - - -	"	"	A farm house.
Haremuir - - - -	"	"	A farm house.
Haughs of Benholm - -	XXV.	13	A few cottages.
Inchmeddan - - - -	XXIV.	12	A cottage.
Johnshaven - - - -	XXVII.	4	A village.
Kirkton of Benholm - -	XXV.	9	A farm house.
Moathill - - - -	XXIV.	8	A farm house.
Mains of Benholm - -	XXV.	5	A farm house.
Muirton - - - -	XXIV.	16	A farm house.
Marnywell - - - -	"	"	Two cottages.
Mains of Brotherton -	"	"	A large farm steading.
Middle Knox - - - -	XXV.	9	A farm house.
Nether Knox - - - -	"	"	A farm house.
Nether Benholm - - -	"	"	A farm house.
North Muirton - - -	XXIV.	12	A farm house.
Nether Birnie - - - -	XXV.	13	A farm steading.
Parkhead - - - -	XXIV.	16	A farm house.
Seabank - - - -	XXV.	9	A cottage.
Stone of Benholm - -	XXIV.	16	A farm house.
Springfield Cottage -	XXVII.	4	A dwelling house.
Shorehead - - - -	"	"	A range of houses.
Tillygrain - - - -	XXV.	9	A few cottages.
Tullo' of Benholm - -	XXIV.	12	A farm house.
Tower of Benholm - -	XXV.	9	An ancient building.
Upper Birnie - - - -	XXIV.	12	A farm house.
Upper Knox - - - -	XXV.	5	A farm house.
Woodside - - - -	XXIV.	8	A farm house.
Whitehouse - - - -	XXV.	9	A crofter's residence.
Whitefield - - - -	XXIV.	16	A farm house.

2

ORDNANCE SURVEY OF SCOTLAND.

BOOK OF REFERENCE TO THE PLAN
OF THE
PARISH OF BERVIE,
IN THE
COUNTY OF KINCARDINE,

CONTAINING 2447·442 ACRES.

COLONEL SIR HENRY JAMES, R.E., F.R.S., M.R.I.A., F.G.S. &c.,
SUPERINTENDENT OF THE SURVEY.



LONDON:
PRINTED BY GEORGE E. EYRE AND WILLIAM SPOTTISWOODE,
PRINTERS TO THE QUEEN'S MOST EXCELLENT MAJESTY.
FOR HER MAJESTY'S STATIONERY OFFICE.

1865.

Price One Shilling.

REMARKS OF THE COURT

IN THE MATTER OF THE ESTATE OF

JOHN W. HARRIS

DECEASED

AND THE MATTER OF THE ESTATE OF

JOHN W. HARRIS

[7142-50-3/65.]



he
ly
to

ch

.

1-

.

1-

le

ie

es

/

7

7

7

7

7

7

7

7

e

*

*

CHARTERED COMPASS OF LONDON

WILLIAM H. WHITE

Surveyor-General

1800

Survey of the Coast of England

1800



Survey of the Coast of England

ORDNANCE SURVEY OF SCOTLAND

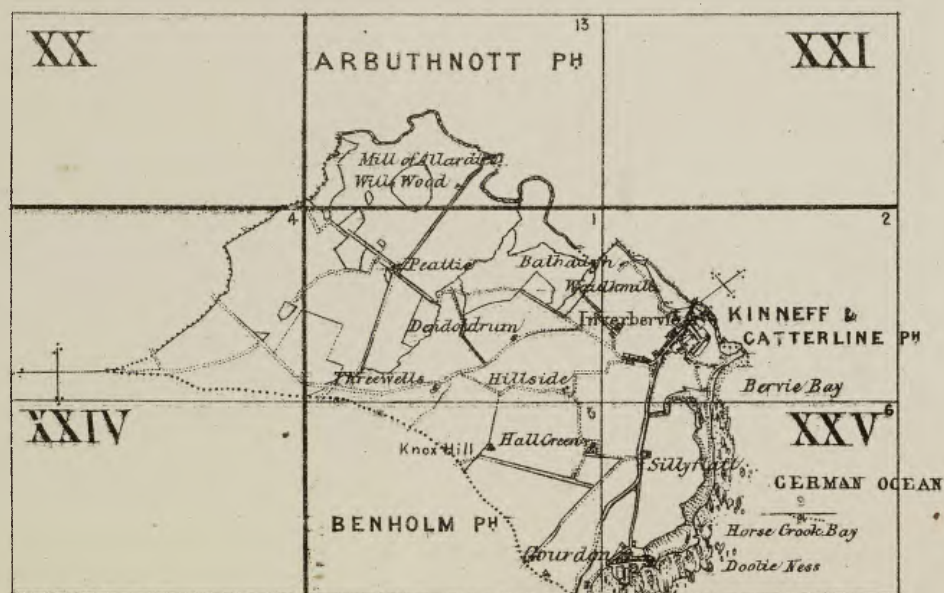
PARISH OF BERVIE

KINCARDINESHIRE

INDEX TO THE SHEETS

Published on the Scale of $\frac{1}{2500}$ or 25.344 Inches to a Mile

Scale of this Index One Inch to a Mile



Published in 6 Sheets at $\frac{2}{6}$ each, with 1 Book of Areas at 1/-

ORDNANCE SURVEY OF SCOTLAND

PARISH OF BERVIE

KINCARDINESHIRE

INDEX TO THE SHEETS

EXPLANATORY REMARKS.

The scale of the Parish Plans is the 1-2500th of the actual length on the ground, and is equal to 25·344 inches to a mile, which is very approximately equal to one square inch to one acre, the square of 1·0018 inch being equal to one acre.

The length of each sheet is $1\frac{1}{2}$ miles, and the width 1 mile, the area of each sheet is therefore 960 acres.

Each enclosure has a reference number to the area which is given in this Book.

The Braces (*/*) on the plans are to indicate that the spaces so braced are included under the same reference number.

The Altitudes in feet above the Mean Level of the Sea are written thus—31·4.

The Scale of the Plans of the County is 6 inches to a mile, and each sheet contains the same area as 16 sheets of the Parish Plans. There is therefore a double reference number to each sheet, as VI. 9., the Roman Numerals referring to the County Plans, the Arabic Figures to the Parish Plans.

The following are the characters employed on the Ordnance Plans on the Scales of 1-2500, and 6 inches to a mile :—

County Names	©	Hundreds or Wards	W
Parishes	P	Townships	T
Extra Parochial.....	E	Division of Townships	T

Antiquities	<div style="display: inline-block; vertical-align: middle;"> <div style="font-size: 3em; vertical-align: middle;">{</div> <div style="display: inline-block; vertical-align: middle; padding-left: 10px;"> ROMAN <i>Druidical or Saxon</i> <i>Norman or Subsequent</i> </div> </div>
-------------------	--

The descriptions of the boundaries are shown by the following initials :—

Centre of Stream	C.S.	Centre of Fence	C.F.
Centre of Road	C.R.	Top of Cop	T.C.
Side of Stream or Drain ...	S.S. or S.D.	Centre of Wall	C.W.
Root of Hedge	R.H.	Defaced	Def.
Face of Wall	F.W.	Track of Stream.....	T.S.
Undefined.....			Und.

Where a change occurs in the boundaries, the symbol [o—o] is used to show the part at which the change takes place.

N.B.—To convert Decimal Fractions of an Acre into Roods and Perches, multiply the decimal first by 4 and then by 40, preserving the same number of decimals in the product.

Examples—

Acres.
633·357
4

1·428
40

A. R. P.
633 1 17

17·120

Acres.
527·013
4

·052
40

A. R. P.
527 0 2

2·080

TABLE

FOR CONVERTING DECIMAL PARTS OF AN ACRE INTO ROODS AND PERCHES

Perch.	0 Rood.	1 Rood.	2 Roods.	3 Roods.	Perch.	0 Rood.	1 Rood.	2 Roods.	3 Roods.
0	·000	·250	·500	·750	21	·131	·381	·631	·881
1	·006	·256	·506	·756	22	·137	·387	·637	·887
2	·012	·262	·512	·762	23	·144	·394	·644	·894
3	·019	·269	·519	·769	24	·150	·400	·650	·900
4	·025	·275	·525	·775	25	·156	·406	·656	·906
5	·031	·281	·531	·781	26	·162	·412	·662	·912
6	·037	·287	·537	·787	27	·169	·419	·669	·919
7	·044	·294	·544	·794	28	·175	·425	·675	·925
8	·050	·300	·550	·800	29	·181	·431	·681	·931
9	·056	·306	·556	·806	30	·187	·437	·687	·937
10	·062	·312	·562	·812	31	·194	·444	·694	·944
11	·069	·319	·569	·819	32	·200	·450	·700	·950
12	·075	·325	·575	·825	33	·206	·456	·706	·956
13	·081	·331	·581	·831	34	·212	·462	·712	·962
14	·087	·337	·587	·837	35	·219	·469	·719	·969
15	·094	·344	·594	·844	36	·225	·475	·725	·975
16	·100	·350	·600	·850	37	·231	·481	·731	·981
17	·106	·356	·606	·856	38	·237	·487	·737	·987
18	·112	·362	·612	·862	39	·244	·494	·744	·994
19	·119	·369	·619	·869	40	·250	·500	·750	1·000
20	·125	·375	·625	·875					

PARISH OF BERVIE,

IN THE

COUNTY OF KINCARDINE.

No. on Plan.	Area in Acres.	Remarks.	No. on Plan.	Area in Acres.	Remarks.
1	14.393	Arable, embankment, pasture, &c.	32	414.219	<i>Brought forward.</i>
2	19.275	Hareden Wood, slope, &c.	33	.271	Occupation road.
3	10.808	Arable, &c.	34	8.236	Arable.
4	1.330	Wood.	35	.397	Arable.
5	22.939	Will's Wood.	36	2.235	Public road.
6	27.988	Arable.	37	61.155	Arable, road, &c.
7	9.535	Slope, rough pasture, &c.	38	3.364	Rough pasture and road.
8	2.350	River and shingle (Bervie Water).	39	.274	Public road.
9	15.896	Arable and road.	39a	50.118	Arable, rough pasture, mill lade, &c.
10	3.501	Slopes, pasture, and arable.	40	.028	Pond.
11	9.791	Arable.	41	15.448	Arable, rough pasture, and stream.
12	.389	House and arable (Bankhead of Peattie).	42	8.801	Arable, slopes, and stream.
13	11.455	Arable, &c.	43	19.972	Arable and slopes.
14	.349	House, yard, arable, and road.	44	51.568	Rough pasture and whins.
15	12.649	Arable, &c.	45	37.583	Arable.
16	4.974	Pasture, slope, and mill lade.	46	50.477	Arable, &c.
17	.778	Arable, &c.	47	28.863	Arable.
18	20.029	Slope, arable, &c.	48	.266	House and garden (Peattie).
19	1.359	Pasture.	49	.375	Wood, &c.
20	14.109	Pasture, slopes, &c.	50	.864	Wood.
21	2.718	River, shingle, &c. (Bervie Water).	51	.701	Houses and yards (Peattie).
22	21.902	Arable, &c.	52	1.708	Stackyard, &c.
23	65.397	Arable, &c.	53	.488	Pond.
24	11.497	Arable.	54	3.559	Arable, &c.
25	3.640	Pond, &c.	55	10.369	Wood.
26	10.438	Arable.	56	1.161	Occupation road.
27	26.531	Arable, rough pasture, &c.	57	31.504	Arable.
28	1.092	Wood.	58	.122	House, yard, garden, &c. (Blackhill of Peattie).
29	35.200	Arable.	59	4.994	Arable.
30	8.392	Rough pasture.	60	1.742	Public road.
31	23.515	Arable.	61	5.610	Wood.
			62	42.157	Arable, &c.
				.416	House, yard, and garden.
	414.219	<i>Carried forward.</i>		859.045	<i>Carried forward.</i>

PARISH OF BERVIE.

No. on Plan.	Area in Acres.	Remarks.	No. on Plan.	Area in Acres.	Remarks.
	859·045	<i>Brought forward.</i>		1491·144	<i>Brought forward.</i>
63	28·625	Arable.	97	1·814	Pasture, &c. (Slow-gatie Haugh).
64	3·938	Public road.			
65	64·077	Arable, stream, slopes, &c.	98	·751	Pasture and embankment.
66	36·023	Arable, &c.	99	·383	Houses, yard, and garden (Waulkmill).
67	21·695	Pasture, rough pastures, slopes, trees, &c.	100	2·070	River and shingle (Bervie Water).
68	9·879	Arable, slopes, &c.	101	11·339	Arable and mill lades.
69	58·357	Wood, slopes, and stream.	101a	·957	Public road.
70	10·965	Arable.	102	·124	Houses and garden.
71	1·241	Public road.	103	·331	Houses and yards (Bervie Mill).
72	62·032	Arable.	104	4·996	Rough pasture, mill lade, &c.
73	43·166	Hallgreen Wood, road, streams, &c.	105	·167	Houses, garden, and yard (Gas works).
74	1·929	Public road.	106	22·311	Arable.
75	16·823	Peattie Wood, road, slope, and stream.	107	1·902	Houses, yards, road, garden, &c. (Newbigging).
76	56·396	Arable, rough pasture, slopes, and stream.	108	·186	Pond.
77	·837	Houses, yards, &c. (Threewells).	109	13·828	Arable.
78	·197	Pond.	110	·484	Arable.
79	6·729	Public road.	111	1·639	Arable (Market Stance).
80	·728	Houses, yards, and garden (Dendoldrum).	111a	14·623	Arable.
81	35·386	Arable, &c.	112	·444	Houses and gardens (Townhead, part of).
82	·867	Occupation road.	113	·299	Pasture.
83	17·036	Arable.	114	1·124	Houses, gardens, and yards (Townhead, part of).
84	6·161	Arable.			
85	1·835	Occupation road.	115	1·379	Houses, gardens, yards, & road.
86	·319	Houses and yards (Hillside).	116	·179	Houses, gardens, and yard.
87	19·807	Arable.	117	1·800	Houses, gardens, and yards.
88	27·964	Arable, &c.	118	2·289	Houses, gardens, and yards.
89	11·037	Arable.	119	2·026	Houses, gardens, and yards.
90	5·156	Arable.			
91	1·615	Arable, &c.	120	5·220	Houses, gardens, yards, &c.
92	11·157	Arable, &c.	121	3·687	Houses, gardens, yards, &c.
93	8·570	Arable, &c.			
94	19·923	Arable.			
95	41·448	Arable, slopes, roads, &c.			
96	·181	House, yard, and garden (Balhaugh).			
	1491·144	<i>Carried forward.</i>		1587·496	<i>Carried forward.</i>

Village of Inverbervie (part of).

PARISH OF BERVIE.

3

No. on Plan.	Area in Acres.	Remarks.	No. on Plan.	Area in Acres.	Remarks.	
	1587·496	<i>Brought forward.</i>		1974·394	<i>Brought forward.</i>	
122	3·314	Public roads.	153	28·970	Arable, &c.	
123	·715	Houses, gar- dens, yards, &c.	154	2·367	Old turnpike road.	
		} Village of Inver- bervie (part of).	155	·240	Houses and gardens.	
124	·327		Houses, gar- dens, yards, &c.	156	16·727	Arable.
				157	·255	Pond.
			158	2·420	Houses, gardens, yards, &c. (Hallgreen).	
125	1·320	Pasture and slope.	159	82·891	Arable.	
126	·174	Public road.	160	·695	Occupation road.	
127	·832	Pasture and mill lade.	161	·143	Pond.	
128	·737	Houses, garden, yards, road, mill lade, &c. (Mill of Bervie).	162	15·945	Arable.	
			163	·155	House, garden, and yard.	
129	3·294	Arable.	164	16·093	Arable.	
130	1·450	Bervie Water (tidal).	164a	1·347	Turnpike road.	
131	·493	Rough pasture.	165	13·955	Arable.	
132	7·327	Arable and house.	166	·088	House and garden.	
133	6·272	Arable.	167	10·464	Houses, gardens, yards, &c. (Village of Gourdon).	
134	·386	House, garden, and road (Burghhaugh).				
135	·238	Houses, gardens, and yards (Village of Inverbervie, part of).	167a	1·468	Harbour.	
			167b	·710	Harbour.	
136	30·788	Arable, footpaths, &c.	168	1·368	Pasture.	
137	6·047	Wood.	169	12·574	Arable.	
138	2·517	House, roads, orna- mental ground, &c. (Hallgreen Castle).	170	57·033	Arable.	
			171	30·452	Arable, rough pas- ture, slopes, &c.	
139	·372	Garden.	172	100·116	Foreshore.	
140	4·372	Pasture and slope.	173	16·019	Rough pasture, shin- gle, and rocks.	
141	75·901	Rough heathy pas- ture and whins.	174	5·486	Turnpike road.	
			175	1·658	Houses, garden, yards, &c. (Lillyflatt).	
142	·150	Wood.				
143	23·551	Arable.	176	44·890	Arable, &c.	
144	20·165	Arable and road.	177	1·756	Public road.	
145	49·990	Arable.	178	6·763	Arable and slope.	
146	13·237	Arable.		2447·442		
147	2·253	Occupation road.				
148	42·182	Arable, rough pas- ture, and whins.				
148a	23·981	Arable.				
149	23·145	Arable.				
150	19·099	Arable, rough pas- ture, &c.				
151	9·703	Arable, rough pas- ture, slope, &c.				
152	12·566	Arable, &c.				
	1974·394	<i>Carried forward.</i>				

PARISH OF BERVIE.

RECAPITULATION.

2298·134	Land.
33·489	Public roads.
12·075	Water.
100·116	Foreshore.
2·178	Foreshore of tidal water (harbours).
1·450	Tidal water.
2447·442	Total area of the Parish of Bervie, in the County of Kincardine.
222·803	Area of the Parish of Bervie within the Parliamentary Boundary of the Borough of Inverbervie.
1615·249	Area of the Parish of Bervie within the Royalty Boundary of the Borough of Inverbervie.

INDEX TO PLACES

IN THE

PARISH OF BERVIE.

COUNTY OF KINCARDINE.

Name of Place.	No. of Sheet.		Descriptive Remarks.
	6-inch scale.	25·344-inch scale.	
Bankhead of Peattie - -	XXI.	13	A dwelling house.
Blackhill of Peattie - -	XXV.	1	A crofter's residence.
Bervie Mill - - -	"	2	Flax spinning mill.
Balhaugh - - -	"	"	A dwelling house.
Burghhaugh - - -	"	"	A dwelling house.
Braehead Cottage - -	"	6	A dwelling house.
Dendoldrum - - -	"	1	A farmhouse.
Gourdon - - -	"	6	A village.
Hillside - - -	"	1	A farmhouse.
Hallgreen Castle - -	"	2	A mansion.
Hallgreen - - -	"	5	A farmhouse.
Inverbervie - - -	"	2	A village.
Newbigging - - -	"	"	A farmhouse.
Peattie - - -	"	1	A farmhouse.
Slaughter House - -	"	2	A small stone building.
Sillyflatt - - -	"	6	A farmhouse.
Shoretack - - -	"	"	A farmhouse.
Threewells - - -	"	1	A farmhouse.
Townhead - - -	"	2	The west end of Inverbervie.
Waulkmill - - -	"	"	A crofter's residence.
Warehole of Gourdon -	"	6	A few cottages.

LONDON :

Printed by GEORGE E. EYRE and WILLIAM SPOTTISWOODE,
Printers to the Queen's most Excellent Majesty.
For Her Majesty's Stationery Office.



ORDNANCE SURVEY.

BOOK OF REFERENCE TO THE PLAN
OF THE
LIBERTIES OF BERWICK,
IN THE
COUNTY OF THE BOROUGH AND TOWN
OF BERWICK-UPON-TWEED,

CONTAINING 5790·461 ACRES.

COLONEL SIR HENRY JAMES, R.E., F.R.S., F.G.S., &c.,
SUPERINTENDENT OF THE ORDNANCE SURVEY.

PRINTED AT THE ORDNANCE SURVEY OFFICE, SOUTHAMPTON.

1861.

Price One Shilling.

on
ap-
nch

of

this

are

s—

eet
ore
als

the

W

T

T

6

7.
2.
7.
6.
3.

Where a change occurs in the boundaries, the symbol [o—o] is used to shew the part at which the change takes place.

LIBERTIES OF BERWICK

INDEX TO THE SHEETS

Scale 1 Inch to a Mile



SURVEYED BY MAJOR BURNABY. R.E.

Published in 10 Sheets at 2/6 each. and 1 XVIII. 12. at

Zincographed and Printed under the direction of Captⁿ A. de C. Scott. R.E.

EXPLANATORY REMARKS.

The Scale of the Parish Plans is the 1-2500th of the actual length on the ground, and is equal to 25·344 inches to a mile, which is very approximately equal to one square inch to one acre, the square of 1·0018 inch being equal to one acre.

The length of each sheet is $1\frac{1}{2}$ miles, and the width 1 mile, the area of each sheet is therefore 960 acres.

Each enclosure has a reference number to the area which is given in this Book.

The Braces (/) on the plans are to indicate that the spaces so braced are included under the same reference number.

The Altitudes in feet above the Mean Level of the Sea are written thus—31·4.

The Scale of the Plans of the County is 6 inches to a mile, and each sheet contains the same area as 16 sheets of the Parish Plans. There is therefore a double reference number to each sheet, as VI. 9., the Roman Numerals referring to the County Plans, the Arabic Figures to the Parish Plans.

The following are the characters employed on the Ordnance Plans on the Scales of 1-2500, and 6 inches to a mile:—

County Names	©	Hundreds or Wards	W
Parishes	P	Townships	T
Extra Parochial	E	Division of Townships	T
Antiquities	<div style="display: flex; align-items: center;"> <div style="font-size: 4em; margin-right: 10px;">{</div> <div> <p>ROMAN</p> <p>Druidical or Saxon</p> <p>Norman or Subsequent</p> </div> </div>		

The descriptions of the boundaries are shewn by the following initials:—

Centre of Stream	C. S.	Centre of Fence	C. F.
Centre of Road	C. R.	Top of Cop	T. C.
Side of Stream or Drain S. S. or S. D.	S. S. or S. D.	Centre of Wall	C. W.
Root of Hedge	R. H.	Defaced	Def.
Face of Wall	F. W.	Track of Stream	T. S.
Undefined	Und.		

Where a change occurs in the boundaries, the symbol [o—o] is used to shew the part at which the change takes place.

THE HISTORY OF THE

First part of the history of the

Second part of the history of the

Third part of the history of the

Fourth part of the history of the

Fifth part of the history of the

Sixth part of the history of the

Seventh part of the history of the

Eighth part of the history of the

Ninth part of the history of the

Tenth part of the history of the

Eleventh part of the history of the

Twelfth part of the history of the

Thirteenth part of the history of the

Fourteenth part of the history of the

Fifteenth part of the history of the

Sixteenth part of the history of the

Seventeenth part of the history of the

Eighteenth part of the history of the

TABLE

FOR CONVERTING DECIMAL PARTS OF AN ACRE INTO ROODS AND PERCHES.

PERCHES.	0 ROOD.	1 ROOD.	2 ROODS.	3 ROODS.
0	0·000	0·250	0·500	0·750
1	0·006	0·256	0·506	0·756
2	0·012	0·262	0·512	0·762
3	0·019	0·269	0·519	0·769
4	0·025	0·275	0·525	0·775
5	0·031	0·281	0·531	0·781
6	0·037	0·287	0·537	0·787
7	0·044	0·294	0·544	0·794
8	0·050	0·300	0·550	0·800
9	0·056	0·306	0·556	0·806
10	0·062	0·312	0·562	0·812
11	0·069	0·319	0·569	0·819
12	0·075	0·325	0·575	0·825
13	0·081	0·331	0·581	0·831
14	0·087	0·337	0·587	0·837
15	0·094	0·344	0·594	0·844
16	0·100	0·350	0·600	0·850
17	0·106	0·356	0·606	0·856
18	0·112	0·362	0·612	0·862
19	0·119	0·369	0·619	0·869
20	0·125	0·375	0·625	0·875
21	0·131	0·381	0·631	0·881
22	0·137	0·387	0·637	0·887
23	0·144	0·394	0·644	0·894
24	0·150	0·400	0·650	0·900
25	0·156	0·406	0·656	0·906
26	0·162	0·412	0·662	0·912
27	0·169	0·419	0·669	0·919
28	0·175	0·425	0·675	0·925
29	0·181	0·431	0·681	0·931
30	0·187	0·437	0·687	0·937
31	0·194	0·444	0·694	0·944
32	0·200	0·450	0·700	0·950
33	0·206	0·456	0·706	0·956
34	0·212	0·462	0·712	0·962
35	0·219	0·469	0·719	0·969
36	0·225	0·475	0·725	0·975
37	0·231	0·481	0·731	0·981
38	0·237	0·487	0·737	0·987
39	0·244	0·494	0·744	0·994
40	0·250	0·500	0·750	1·000

N.B.—To convert Decimal Fractions of an Acre into Roods and Perches, multiply the decimal first by 4 and then by 40, preserving the same number of decimals in the product.

EXAMPLE 1.

633·357 Acres.

4

1·428

40

A. R. P.
633 1 17 17·120

EXAMPLE 2.

527·013 Acres.

4

·052

40

A. R. P.
527 0 2 2·080

LIBERTIES OF BERWICK,

IN THE

COUNTY OF THE BOROUGH AND TOWN OF BERWICK-UPON-TWEED.

No. of Sheet.	No. on Plan.	Area in Acres.	Description.
XII. 15.	1	11·653	Arable.
„	2	12·666	Arable & bank.
„	3	9·789	Arable.
„	4	17·049	Arable.
„	5	15·486	Arable.
„	6	11·571	Arable & road.
„	7	9·993	Arable.
„	8	16·666	Arable & outhouse.
„	8a	·009	House.
„	9	14·399	Arable & roads.
„	10	·961	Farmsteading, yards, & garden.
„	11	1·103	Garden.
„	12	3·298	Arable, roads, banks, &c.
„	13	·152	Dam.
„	13a	1·140	Arable.
„	14	·122	Pier.
XVIII. 3.	15	11·996	Arable & road.
XII. 15.	16	14·963	Arable.
„	17	14·224	Arable & road.
„	18	·506	Marshall Meadows, house, &c.
„	18a	3·398	Wood, footpath, & carriage-drive.
XVIII. 3.	19	7·576	Park, roads, plantations, &c.
XII. 15.	19a	·676	Wood & sandstone quarry.
XVIII. 2.	20	35·507	Rough pasture, furze, &c.
XVIII. 1.	21	29·079	Arable & rough pasture.
XVIII. 2.	22	15·830	Arable & stream.
„	23	20·350	Arable & rough pasture.
XVIII. 3.	24	17·452	Arable.
„	25	8·267	Arable.
„	25a	·070	Lodge & garden.
„	26	·081	Pond.
„	27	44·782	Arable, rough pasture, rocks, &c.
„	28	4·400	Arable & rough pasture.
XVIII. 2.	29	11·233	Arable, rough pasture, & stream.
XVIII. 3.	30	15·140	Arable, rough pasture, & bank.
„	31	23·127	Arable & road.
„	32	3·880	Arable, bank, stream, & road.
„	33	·109	Pond.
„	34	1·763	New East Farm, yards, gardens, &c.
„	35	8·921	Arable.
		419·387	<i>Carried forward.</i>

No. of Sheet.	No. on Plan.	Area in Acres.	Description.
		419·387	<i>Brought forward.</i>
XVIII. 2.	36	10·720	Arable.
„	37	24·358	Arable.
„	38	15·337	Arable.
„	39	27·892	Rough pasture & stream.
XVIII. 3.	40	3·864	Storage Reservoir.
„	42	28·544	Arable, roads, & old pit.
„	42a	15·374	Rough pasture, furze, & stream.
„	43	·143	Pond.
„	44	4·163	Arable.
„	45	·284	Houses & gardens.
„	46	33·232	Arable & road.
XVIII. 2.	47	37·874	Arable, rough pasture, & footpath.
„	48	19·226	Arable.
„	49	12·482	Arable.
„	50	11·531	Arable.
„	51	25·076	Arable & road.
XVIII. 3.	52	7·899	Arable & road.
„	53	·401	House, yard, & gardens.
„	54	9·764	Arable.
„	55	13·798	Arable.
„	56	1·882	Follydean, houses, garden, &c.
„	57	5·181	Rough pasture, banks, stream, &c.
„	58	46·133	Arable, road, & stream.
„	59	3·975	Arable.
XVIII. 2.	61	11·966	Arable & stream.
„	61a	·275	Public road.
„	62	19·953	Arable.
„	63	14·502	Arable & road.
„	63a	19·045	Arable & footroad.
„	64	11·961	Arable.
„	65	14·683	Arable & road.
„	66	1·066	New West Farm, gardens, &c.
„	67	27·014	Arable & roads.
„	68	11·097	Arable.
„	69	9·913	Arable.
„	70	·239	Ruins, yards, & garden.
„	71	13·646	Arable, road, & small pond.
„	72	·251	Stonymoor Riggs, farmsteading, &c.
„	73	9·590	Arable.
„	74	7·044	Arable.
„	75	1·168	Private road.
„	76	14·692	Arable & road.
XVIII. 3.	77	12·517	Arable.
„	78	25·783	Arable, road, & small pond.
„	79	20·820	Arable & road.
„	80	4·045	Rough pasture, bank, marsh, &c.
„	81	·069	Farmsteading.
„	82	·107	House & garden.
XVIII. 2.	83	17·171	Arable.
„	84	·723	Cumberland Bower, garden, &c.
		1047·860	<i>Carried forward.</i>

No. of Sheet.	No. on Plan.	Area in Acres.	Description.
		1047·860	<i>Brought forward.</i>
XVIII. 2.	85	·030	House & garden.
„	86	20·599	Arable & road.
„	87	29·995	Arable.
„	88	12·383	Arable & road.
„	89	13·231	Arable.
„	90	20·308	Arable.
„	91	13·088	Arable.
XVIII. 3.	92	7·031	Arable.
„	93	·592	Bogend, farmsteading, yards, &c.
„	94	16·309	Arable, road, & small pond.
„	95	24·295	Arable.
„	96	22·865	Arable & road.
„	97	3·008	Arable & road.
„	98	·596	Loughend, farmsteading, &c.
„	99	·450	Scuddylaw, farmsteading, &c.
„	100	2·364	Banks & marsh.
„	101	22·402	Arable.
„	102	22·548	Arable.
„	103	12·529	Arable & stream.
„	104	11·930	Arable.
„	105	·735	House, garden, yard, & pond.
„	106	1·275	Steps of Grace, house, &c.
„	107	42·534	Arable, bank, & roads.
„	108	10·978	Arable & rough pasture.
XVIII. 2.	109	7·383	Arable.
XVIII. 6.	110	11·774	Arable.
XVIII. 2.	111	19·047	Arable.
XVIII. 6.	112	17·587	Arable.
„	113	·894	Private road, stream, & pond.
„	114	·461	Broomielaw, farmsteading, &c.
„	115	16·931	Arable & road.
XVIII. 2.	116	23·229	Arable & ruins.
XVIII. 6.	117	10·492	Arable.
„	118	25·856	Arable & road.
XVIII. 3.	119	4·710	The Grand Loaning (public.)
„	120	24·272	Arable & road.
„	121	24·079	Arable.
„	122	11·268	Arable.
„	123	8·750	Arable & stream.
„	124	7·815	Arable.
„	125	·222	Unionhall, house, garden, & waste.
„	126	·865	Connundrum, farmsteading, &c.
„	127	12·404	Public road.
„	128	·932	Arable.
„	129	·717	Arable.
„	130	40·807	Arable.
„	131	31·364	North British Railway.
XVIII. 6.	132	19·499	Arable.
„	133	17·416	Arable.
„	134	19·435	Arable.
		1718·144	<i>Carried forward.</i>

No. of Sheet.	No. on Plan.	Area in Acres.	Description.
		1718·144	<i>Brought forward.</i>
XVIII. 6.	135	14·206	Arable & stream.
"	136	1·153	Baits Cross, Strand House, &c.
"	137	·400	House, yards, garden, & ruins.
"	138	·362	Dam.
"	139	25·975	Arable & rough pasture.
"	140	7·386	Arable & road.
"	141	25·503	Arable.
"	142	16·141	Arable & road.
XVIII. 7.	143	23·424	Arable.
"	144	22·939	Arable.
"	145	·630	Farmsteading, yards, garden, &c.
"	146	24·983	Arable.
"	147	34·836	Arable.
XVIII. 3.	148	7·611	Arable & stream.
"	149	·142	Hope House & yard.
"	150	1·532	Arable.
XVIII. 6.	151	2·016	Public road.
"	152	8·492	Arable & road.
"	153	12·165	Arable.
"	154	23·108	Arable, rough pasture, stream, &c.
"	155	18·048	Arable.
"	156	12·290	Public road.
"	157	3·989	Arable.
"	158	1·595	Brow-of-the-Hill, farmsteading, &c.
"	159	2·577	Arable.
"	160	23·724	Arable.
"	160a	·025	House, shed, & yard.
XVIII. 7.	161	24·069	Arable.
"	162	·311	Farmsteading, garden, house, &c.
"	163	24·005	Arable.
"	164	6·936	Arable.
"	165	9·724	Arable.
"	166	22·469	Arable.
"	167	3·907	Arable.
"	168	3·219	Arable.
"	169	·565	Farmsteading, yards, & gardens.
"	170	·622	Drythropple, farmsteading, &c.
"	171	3·062	Public road.
"	172	44·866	Arable & private road.
"	173	8·545	Arable.
"	174	9·528	Arable, stream, & road.
"	175	2·663	Arable & private road.
"	176	1·451	Arable.
"	177	·140	Meadow House Inn & garden.
"	178	·704	Arable.
"	179	·299	House & garden.
"	180	1·622	Arable & road.
"	181	20·831	Arable, road, & stream.
"	182	1·211	Arable, road, & stream.
"	183	·980	Arable.
		2225·125	<i>Carried forward.</i>

No. of Sheet.	No. on Plan.	Area in Acres.	Description.
		2225·125	<i>Brought forward.</i>
XVIII. 7.	184	·661	Arable.
„	185	·225	House, yards, garden, shed, &c.
„	186	·756	Arable.
„	187	94·550	Arable, road, & stream.
XVIII. 8.	188	114·852	Arable & roads.
XVIII. 6.	190	18·567	Arable.
„	191	13·902	Arable.
„	192	1·435	High Cocklaw, farmsteading, &c.
„	193	16·116	Arable, road, bank, & small pond.
„	194	18·918	Arable & stream.
„	195	11·940	Arable & road.
„	196	·957	Wood, stream, & double fence.
„	197	11·225	Arable & roads.
„	197a	·219	Lodge & garden.
„	198	1·263	Farmsteading, yards, gardens, &c.
„	198a	·950	Plantation & footpath.
„	199	11·458	Arable, roads, ponds, &c.
„	200	4·291	Arable & road.
„	201	1·782	Wood.
„	202	7·610	Arable.
„	203	·205	Sanson Seal House & yards.
„	203a	·059	Wood.
„	204	3·570	Wood, roads, & waste.
„	205	2·676	Wood, roads, & ponds.
„	206	2·369	Garden & greenhouse.
„	207	9·481	Arable & stream.
„	208	8·022	Arable & road.
„	209	·474	Wood.
„	210	12·204	Arable.
„	211	13·436	Arable.
„	212	15·122	Arable.
„	213	15·901	Arable & road.
„	214	10·340	Arable & road.
„	215	9·852	Arable & stream.
„	216	9·253	Arable & stream.
„	217	11·093	Arable & stream.
„	218	·496	Wood & stream.
„	219	17·814	Arable & stream.
„	220	14·842	Arable & double fence.
„	221	20·190	Arable & roads.
„	222	·336	Wood.
„	223	9·272	Arable.
„	224	5·148	Arable.
„	225	·080	Pond.
„	226	·116	Pond.
„	227	1·137	Rough pasture & road.
„	228	13·653	Arable & road.
„	229	12·910	Arable.
„	230	17·374	Arable & road.
„	231	·455	Baldersburyhill, farmsteading, &c.
		2794·682	<i>Carried forward.</i>

No. of Sheet.	No. on Plan.	Area in Acres.	Description.
		2794·682	<i>Brought forward.</i>
XVIII. 6.	232	15·150	Arable.
"	233	13·435	Arable.
"	234	16·587	Arable & stream.
"	235	12·976	Arable, stream, & rough pasture.
"	236	·551	White Damhead, farmsteading, &c.
"	237	·539	Wood & stream.
XVIII. 7.	238	231·659	Arable & roads.
"	239	·352	Arable.
"	240	·109	Black Stead, farmsteading.
"	241	·312	Arable.
"	242	·379	Arable.
"	243	2·745	Arable.
"	244	·130	Meadow House & garden.
"	245	1·960	Arable.
"	246	40·614	Arable.
"	247	·542	Garden.
"	248	1·396	House, yards, garden, &c.
"	249	25·854	Arable.
"	250	27·499	Arable.
"	251	1·330	Arable.
"	252	1·973	Arable & marsh.
"	253	20·198	Arable & stream.
"	254	5·234	New Burial Ground & Lodge.
"	255	3·918	Arable.
"	256	·569	Arable.
XVIII. 8.	257	·125	Arable.
"	258	·495	Arable.
XVIII. 6.	259	5·050	Arable.
"	260	1·614	Brick & Tile Works, house, &c.
"	261	·922	Arable, road, & pond.
"	262	1·278	Low Cocklaw, house, &c.
"	263	9·541	Arable.
"	264	·147	Garden & ruins.
"	265	10·611	Arable.
"	266	11·270	Arable.
"	267	18·319	Arable, rough pasture, & road.
"	268	·144	Private road.
"	269	·303	Mill Dam.
"	270	9·511	Arable & stream.
"	271	6·947	Public road.
"	272	12·649	Arable.
XVIII. 7.	273	1·491	High Letham, farmsteading, &c.
"	274	6·204	Arable & footpath.
"	275	19·002	Arable.
"	276	10·839	Arable.
"	277	7·880	Arable, road, stream, & small pond.
"	278	6·569	Arable.
"	279	1·364	Letham Shank, farmsteading, &c.
"	280	5·537	Arable & stream.
"	281	3·049	Arable & stream.
		3371·554	<i>Carried forward.</i>

No. of Sheet.	No. on Plan.	Area in Acres.	Description.
		3371·554	<i>Brought forward.</i>
XVIII. 7.	282	·426	House, garden, & arable.
"	283	3·385	Arable.
"	284	8·282	Arable.
"	285	3·725	Arable.
"	286	·732	Castlehills Farm, yards & garden.
"	287	·274	Lodge & gardens.
"	288	8·061	Arable.
"	289	·531	Private road.
"	290	14·375	Arable & pond.
"	291	4·083	House, yards, & gardens.
"	292	23·941	Arable.
"	292a	·503	Reservoir.
"	293	1·359	Arable & ruin.
XVIII. 8.	294	11·303	Arable & footpath.
"	295	39·339	Arable, bank, & road.
"	296	33·670	Arable, banks, roads, marsh, &c.
XVIII. 10.	297	52·904	Arable, footpath, &c.
XVIII. 6.	298	20·136	Arable & bank.
XVIII, 10.	299	8·183	Arable & footroad.
"	300	6·189	Arable.
"	301	7·493	Arable.
"	302	23·429	Arable & footroad.
"	303	4·069	Arable & stream.
"	304	·360	Mill Dam.
"	304a	·309	Arable, stream, & footroad.
"	305	1·813	Arable & marsh.
XVIII. 6.	306	14·947	Arable.
"	307	17·458	Arable.
XVIII. 7.	308	15·392	Arable.
"	309	1·060	Public road.
"	310	6·892	Arable.
XVIII, 11.	311	17·636	Arable.
XVIII. 7.	312	11·755	Arable.
"	313	19·788	Public road.
XVIII. 11.	314	18·199	Arable, stream, & bank.
XVIII. 7.	315	15·314	Arable, stream, & bank.
"	315a	·013	House.
"	316	13·359	Arable.
"	317	·732	Private road.
"	318	7·000	Arable & bank.
"	319	·232	Plantation.
"	320	12·335	Arable.
"	321	5·939	Castlehills, ornamental ground, &c.
"	323	4·457	Arable.
"	324	13·510	Arable, double fence, & banks.
"	325	4·893	Arable.
"	326	·101	Arable.
"	327	·500	Houses & gardens.
"	328	·250	Arable.
"	329	·501	Houses & gardens.
		3852·691	<i>Carried forward.</i>

No. of Sheet.	No. on Plan.	Area in Acres.	Description.
		3852·691	<i>Brought forward.</i>
XVIII. 7.	330	2·441	Arable.
"	331	1·494	Ava House & ornamental grounds.
"	332	2·048	Arable, double fence, & banks.
"	333	·033	House.
XVIII. 8.	334	3·468	Arable.
"	335	19·154	Arable & roads.
"	335a	·122	Houses, yards, & sheds.
"	336	·230	Arable.
"	337	·088	Arable.
"	338	·331	Magdalen Field, house, & gardens.
XVIII. 10.	339	1·087	Public road.
"	340	4·037	Arable & bank.
"	341	17·842	Arable, rough pasture, & bank.
"	342	9·902	Bank, footroad, & old quarry.
"	343	13·663	Arable.
"	344	·331	Arable & footroad.
"	345	·983	Arable.
"	346	·496	Mill Lead.
"	347	·726	New Mills, yards, & gardens.
"	348	4·533	Pasture.
"	349	3·223	Arable & bank.
"	350	·560	Private road.
"	351	2·469	Arable & small plantation.
"	352	4·523	Arable & bank.
"	353	65·111	Arable & bank.
"	354	1·337	Private road.
"	355	31·194	Arable & banks.
"	356	31·277	Arable.
"	357	26·729	Arable & footroad.
"	358	2·095	Arable, footroad, & stream.
"	359	5·878	Arable & roads.
"	360	·211	Easter Baldersbury, farmsteading.
"	361	10·844	Arable, roads, stream, &c.
"	362	·199	House, yard, garden, & ruin.
"	363	·199	Fairnyflat, house, yard, & garden.
"	364	8·548	Arable, roads, & stream.
"	365	8·463	Arable.
"	366	12·753	Arable.
XVIII. 11.	366a	21·453	Arable.
"	367	18·543	Arable.
"	368	20·079	Arable, footroad, old quarry, &c.
"	369	1·479	Private road.
"	370	11·993	Arable.
"	371	·211	Low Letham, house, yards, &c.
"	372	12·646	Arable.
"	373	22·421	Wood, roads, stream, &c.
XVIII. 7.	374	·214	Garden.
XVIII. 11.	375	1·616	Arable.
XVIII. 7.	376	4·871	Arable.
XVIII. 11.	377	·082	Grove House & gardens.
		4266·921	<i>Carried forward.</i>

No. of Sheet.	No. on Plan.	Area in Acres.	Description.
		4266·921	<i>Brought forward.</i>
XVIII. 11.	378	2·410	Arable & bank.
"	378a	·010	House.
XVIII. 7.	379	1·011	Private road.
"	380	6·084	Pasture.
"	381	2·446	Arable & banks.
"	382	·020	Castlegate Toll-bar.
"	383	·166	Gardens.
XVIII. 8.	384	6·401	Ancient Ditch, roads, rocks, &c.
XVIII. 11.	385	25·800	Arable, roads, banks, &c.
XVIII. 10.	386	20·562	Arable.
"	387	6·684	Pasture.
"	388	19·690	Arable.
"	389	3·240	Gainslawhill, farmsteading, &c.
"	390	19·854	Arable & road.
"	391	2·570	Wood, rough pasture, &c.
"	392	4·477	Arable & rough pasture.
"	393	·673	Newmills Cottages & garden.
"	394	2·129	Rough pasture, road, & banks.
"	395	·208	Corporation Arms Inn, &c.
"	396	·661	Lowhaughs, farmsteading, &c.
"	397	9·958	Arable.
"	398	·461	Private road.
"	399	15·072	Arable.
XVIII. 11.	400	6·264	Arable.
"	401	7·039	Arable & stream.
"	402	4·398	Arable.
"	403	1·740	Arable & marsh.
"	404	·419	Mill Dam.
"	405	5·218	Arable.
"	406	1·973	Rough pasture & streams.
"	407	14·177	Arable.
"	408	·453	Letham Mill, yards, & gardens.
"	409	1·700	Arable.
"	410	3·931	Wood, roads, stream, & arable.
"	411	·750	Plantation.
"	411a	·030	Lodge.
"	412	2·265	New Water Haugh House, &c.
"	413	·868	Plantation.
"	413a	·194	Plantation.
"	414	59·758	Shingle.
XVIII. 7.	415	·233	Remains of Castle Wall.
XVIII. 11.	415a	·632	Rough pasture.
"	416	·209	Garden.
"	417	·694	Castle Cottage, &c.
"	418	1·244	Pasture, rocks, & road.
"	419	1·178	Pasture.
XVIII. 12.	420	1·450	Houses & gardens.
"	421	·915	Tweed Street.
"	422	·549	Houses & gardens.
"	423	2·073	Houses, gardens, & yards.
		4537·862	<i>Carried forward.</i>

No. of Sheet.	No. on Plan.	Area in Acres.	Description.
		4537·862	<i>Brought forward.</i>
XVIII. 12.	424	·072	Sheep pens.
„	425	·823	Houses, yards, & gardens.
XVIII. 8.	426	1·065	Houses, yards, & gardens.
„	427	·293	Ropery.
„	428	·073	Roper's lane (private road).
„	429	1·935	Houses, yards, & gardens.
„	430	1·237	Houses, yards, & gardens.
„	431	·125	Private road.
„	432	·200	Houses, yards, & gardens.
„	433	1·200	Public road (High & Low Greens).
XVIII. 12.	434	·585	Work House, yards, & gardens.
„	435	·337	Public road.
„	436	5·565	Houses, yards, & gardens.
„	437	·608	Public road (Feather Red Lane).
„	438	·053	Houses & yards.
„	439	·216	Houses & yards.
„	440	·055	Ordnance Reservoirs.
„	441	·377	Pasture & private roads.
„	442	·672	Houses & yards.
„	443	1·689	Arable.
„	444	1·008	Arable.
„	445	1·022	Arable.
„	446	·682	Houses, yards, & gardens.
„	447	·187	Private Road (Low Greens).
„	448	1·067	Houses, yards, & gardens.
„	449	2·133	Arable.
„	450	·435	Pasture, road, & outhouse.
„	451	·141	Ropery.
„	452	·638	Pasture, road, & outhouse.
„	453	1·643	Pasture, road, & stream.
„	454	2·851	Pasture & stream.
„	455	2·225	Pasture & stream.
„	456	3·518	Pasture, roads, & rocks.
„	457	·676	Arable & bank.
„	458	·158	Slaughter houses & yards.
„	459	1·197	Houses, yards, & garden.
„	460	·628	Chapel, houses, yards, & gardens.
„	461	·952	Pasture.
„	462	·953	Houses, yards, & gardens.
„	463	·127	Hatters Lane, public road.
„	464	1·411	Houses, yards, gardens, &c.
„	465	·308	Houses, gardens, & yard.
„	466	·255	Coxon's Lane, public road.
„	467	·345	Walker Gate Lane, public road.
„	468	1·350	Houses, garden, yards, &c.
„	469	·517	Wallace Green.
„	470	1·074	Houses, yards, gardens, &c.
„	471	·167	Trinity Church.
„	472	2·405	Church Yard.
„	473	·139	House & yards.
		4585·254	<i>Carried forward.</i>

No. of Sheet.	No. on Plan.	Area in Acres.	Description.
XVIII. 12.		4585.254	<i>Brought forward.</i>
	474	.284	Private road.
	475	.224	Plantation.
	476	2.814	Pasture, roads, & banks.
	477	5.148	Houses, yards, & gardens.
	478	4.640	Houses, yards, & gardens.
	479	.227	Public road (Chapel Street).
	480	1.986	Houses, yards, & gardens.
	481	.587	Public road (Church Street).
	482	1.978	Parade ground.
	483	1.591	Barracks.
	484	.567	House, outhouse, gardens, &c.
	485	14.604	Pasture, roads, banks, &c.
	486	11.486	Pasture, banks, & stream.
	487	47.032	Arable, &c. (Magdalen Fields).
	488	.022	House & yard.
	489	.263	Houses & yards.
	490	.073	Public road (Bank Alley).
	491	.529	Public road (Western Lane).
	492	1.382	Houses & yards.
	493	.239	Public road (Eastern Lane).
	494	3.381	Houses, yards, & gardens.
	495	.144	Town Hall.
	496	6.920	Houses, yards, & gardens.
	497	1.104	Arable.
	498	2.054	Houses, yards, & gardens.
	499	.588	Garden.
	500	.209	Powder Magazine.
	501	.145	Public road.
	502	.217	Houses & yards.
	503	1.313	Pasture.
	504	.116	Ropery & rope walk.
	505	.545	Pasture.
	506	.589	Houses & yards.
	507	.034	Public road (Sallyport).
	508	.435	Houses & yards.
	509	.033	Public road (Dewar's Lane).
	510	.329	Public road (Bridge Street).
	511	1.488	Houses & yards.
	512	1.035	Public road (Hide Hill).
	513	3.984	Houses, yards, & gardens.
	514	.288	Public road (Wool Market).
	515	1.452	Public road (Ravensdowne).
	516	1.975	Houses, yards, & gardens.
	517	.088	Houses.
	518	.273	Public road (Quay Walk).
	519	.703	Houses & yards.
	520	.036	Public road.
	521	.171	Houses & yards.
	522	.143	Public road (Foul Ford).
	523	1.087	Houses, yards, & gardens.
		4711.809	<i>Carried forward.</i>

No. of Sheet.	No. on Plan.	Area in Acres.	Description.
		4711·809	<i>Brought forward.</i>
XVIII. 12.	524	·262	Public road (Silver Street).
"	525	·163	Public road (Ness).
"	526	·556	House, garden, & greenhouse.
"	527	·030	House.
"	528	·651	House & gardens.
"	528a	·014	House.
"	529	·115	Houses.
"	530	·082	Houses & yards.
"	531	1·030	Houses, yards, & shed.
"	532	2·149	Ballast quays, house, & shed.
"	533	·251	Timber yards.
"	534	·384	Houses & yards.
"	535	·311	Public road (Pallace Street).
"	536	·813	Houses, yards, & gardens.
"	537	·047	Public road.
"	538	·401	Houses & yards.
"	539	·083	Public road.
"	540	1·739	Houses, yards, & gardens.
"	541	1·169	Pasture & roads.
"	542	·528	Public road (Pier).
"	543	·158	House & garden.
"	544	1·005	Houses, yards, & gardens.
"	545	·818	Public road (Pallace Green).
"	546	·245	House & garden.
"	547	·309	Houses & yard.
"	548	1·118	Timber yard.
"	549	·336	Pasture & roads.
"	550	71·631	Shingle.
"	551	1·477	Pier.
XVIII. 10.	552	·291	Public road.
"	553	·563	Gainslawhaugh, farmsteading, &c.
"	554	5·621	Arable & footpath.
"	555	10·101	Arable.
"	556	4·895	Arable, footpath, & small pond.
"	556a	·019	House.
"	557	1·936	Gainslaw, house, yards, &c.
"	557a	1·260	Plantation & yard.
"	558	15·569	Arable & footpath.
"	558a	·321	Plantation.
"	559	6·539	Arable & road.
"	560	·832	Plantation.
"	561	27·158	Arable.
"	562	12·371	Arable.
"	563	·933	Plantation.
"	564	11·720	Arable.
"	565	18·137	Arable.
"	566	·222	House, yards, & garden.
"	567	2·376	Wood.
"	568	·239	Gainslaw Mill & yard.
"	569	29·678	Whiteadder Water.
		4950·465	<i>Carried forward.</i>

No. of Sheet.	No. on Plan.	Area in Acres.	Description.
		4950·465	<i>Brought forward.</i>
XVIII. 10.	570	·580	Rough pasture & footroad.
"	571	1·929	Arable & footpath.
"	572	12·513	Arable & bank.
"	573	10·000	Rough pasture, marsh, road, &c.
"	574	58·189	Arable, footroad, &c.
"	575	56·414	Arable, road, & bank.
"	576	·832	Farmsteading, yards, & garden.
XVIII. 11.	577	57·122	Arable, bank, & footroad.
"	578	2·167	Wood.
"	579	·100	Garden.
"	580	6·063	Arable.
"	581	14·620	Arable & road.
"	582	20·670	Arable & road.
"	582a	·238	Plantation.
"	583	23·809	Arable, streams, & bank.
"	583a	·012	House.
XVIII. 10.	584	13·085	Arable, bank, & road.
"	584a	·015	House (North Bells Shiel).
"	585	1·378	Water (The Oret).
"	585a	1·059	Shingle.
"	587	·072	Broadshiel, house & garden
"	588	60·961	Arable, bank, & stream.
"	589	4·580	Rough pasture, mud, & shingle.
XVIII. 11.	589a	21·909	Arable, rough pasture, marsh, &c.
XVIII. 14.	590	5·381	Shingle.
"	591	·069	Ethermouth, house & garden.
XVIII. 11.	592	99·115	River Tweed.
XVIII. 4.	593	42·790	Rocks & bank.
"	594	324·324	Rocks between high & low water.
		5790·461	

RECAPITULATION.

5214·136	Land.
74·437	Public roads.
8·986	Private roads.
137·214	Water.
31·364	Railway.
324·324	Foreshore.
5790·461	Total Area of the Liberties of Berwick, in the County of the Borough & Town of Berwick-upon-Tweed.

INDEX TO PLACES

IN THE

LIBERTIES OF BERWICK,

IN THE

COUNTY OF THE BOROUGH AND TOWN OF BERWICK-UPON-TWEED.

Name of Place.	No. of Sheet.		Descriptive Remarks.
	6 in. scale.	25·344 in. scale.	
Bailies' Burn.	XVIII.	2	
Bogend.	"	3	A dwelling house.
Broomielaw.	"	6	A farm house.
Brow-of-the-Hill.	"	6	
Bait's Cross & Strand.	"	6	A farm house.
Baldersburyhill.	"	6	A farm house.
Brick & Tile Works.	"	6	
Berwick-upon-Tweed.	"	12	
Berwick Bridge.	"	12	
Blakewell Shad.	"	12	
Black Stead.	"	7	A small farm house.
Cumberland Bower.	"	2	A farm house.
Conundrum.	"	3	A small farm house.
Calot Shad.	"	12	
Castlehills.	"	7	A mansion.
Castlehills Farm.	"	7	A large farm house.
Corporation Arms Inn.	"	10	
Common Burn.	"	10	
Dry Thropple.	"	7	A small farm house.
Easter Baldersbury.	"	10	A small farm house.
Ethermouth.	"	14	A small cot-house.
Follydean.	"	3	A dwelling house.
Follydean Burn.	"	3	
Fairnyflat.	"	10	A small farm house.
Gainslawhill.	"	10	A farm house.
Gainslaw House.	"	10	
Gainslawhaugh.	"	10	
Grangeburn Mill.	"	10	
Gainslaw Mill (Bone).	"	10	
Grove House.	"	11	A cottage.
Hope.	"	3	A small farm house.
High Cocklaw.	"	6	A farm house.
Halidon Hill.	"	6	
High Letham.	"	7	A farm house with cottage attached.

Name of Place.	No. of Sheet.		Descriptive Remarks.
	6 inch scale.	25·344 in. scale.	
Loughend.	XVIII.	3	A small farm house.
Low Cocklaw.	"	6	A farm house.
Letham Shank.	"	7	A farm house.
Letham Hill.	"	7	
Lowhaughs.	"	10	A farm house.
Letham Mill.	"	11	
Low Letham.	"	11	
Marshall Meadows Burn.	"	3	
Marshall Meadows.	XII.	15	A mansion.
Marshall Meadows Point.	"	15	
Marshall Meadows Bays.	"	15	
Meadow House.	XVIII.	7	
Magdalen Fields.	"	8	
New West Farm.	"	2	A farm house.
New East Farm.	"	3	A farm house.
North British Railway.	"	3	
New Mills (Flour).	"	10	
Newmills Cottages.	"	10	A row of cottages.
North Bells Shiel.	"	10	A dwelling house.
New Water Haugh.	"	11	A farm house.
River Tweed.	"	12	
Stonymoor-riggs.	"	2	A small farm house.
Steps of Grace.	"	3	A farm house.
Scuddylaw.	"	3	A small farm house.
Sanson Seal.	"	6	A mansion.
Spring-gardens.	"	7	A dwelling house.
White Damhead.	"	6	A small farm house.
White Damhead Burn.	"	6	
Whiteadder Water.	"	10	
Whiteadder Bridge.	"	10	
Whiteadder Point.	"	15	
Unionhall.	"	3	A row of cottages.

AGENTS FOR THE SALE

OF THE

ORDNANCE PLANS.

ENGLAND.

LONDON.	Mr. J. Arrowsmith, 10, Soho Square, W.
	Messrs. Letts, Son, & Co., 8, Royal Exchange, E.C.
	Messrs. Longman & Co., Paternoster Row, E.C.
	Mr. E. Stanford, 6, Charing Cross, S.W.
	Messrs. Vacher & Son, 29, Parliament Street, S.W.
	Messrs. Webster & Co., 60, Piccadilly, W.
	Messrs. G. Philip & Son, 32, Fleet Street, E.C.; & L'pool.
APPLEBY.	Mr. J. Wyld, Charing Cross.
	Dr. J. J. Whitty, C.E., 35, Parliament Street, S.W.
ALNWICK.	Mr. J. Whitehead.
BATH.	Mr. M. Smith.
BIRMINGHAM.	Messrs. Sims & Son.
BEVERLEY.	Messrs. Napper & Wright
BOLTON.	Mr. John Kemp.
BRISTOL.	Mr. H. Bradbury.
BISHOP AUCKLAND	Mr. John Lavars.
BARNARD CASTLE.	Mr. M. Braithwaite.
CLEVELAND, York-	Messrs. J. & R. W. Atkinson.
shire.	Messrs. J. & R. W. Atkinson.
CARDIFF.	Mr. George Dixon.
CARLISLE.	Mr. Hugh Bird.
COVENTRY.	Messrs. Thurnam & Sons.
CHELMSFORD.	Mr. Edward Wright.
DARLINGTON.	Mr. Thomas B. Arthy.
DURHAM.	Mr. H. Penney.
FAREHAM.	Mr. George Andrews.
GLOUCESTER.	Mr. George Sutton.
GREAT AYTON, nr.	Messrs. G. J. Wait & Co.
Stokesley, York-	Messrs. G. J. Wait & Co.
shire.	Messrs. G. J. Wait & Co.
HARTLEPOOL.	Mr. G. Dixon.
HUDDERSFIELD. ..	Messrs. Pearson & Co.
HULL.	Mr. A. L. Peace.
KIRKBY LONSDALE	Mr. J. W. Leng.
KENDAL.	Mr. R. Morphet.
KESWICK.	Mr. T. Atkinson.
LIVERPOOL.	Mr. James Mayo.
	Messrs. G. Philip & Son.
	Messrs. Webb & Hunt.
LEEDS.	Mr. J. R. Isaac.
LONGTON.	Mr. J. Smith.
LONGPORT, Staff..	Mr. F. S. Wright.
MALTON.	Mr. Evans.
MANCHESTER.	Mr. H. Smithson.
	Mr. G. Simms.
NORTH SHIELDS..	Mr. W. T. Hansbrow, 59, King Street
NORWICH.	Messrs. Phillipson & Hare.
	Mr. H. Pigg.

AGENTS, ENGLAND—CONTINUED.

NEWCASTLE.....	Mr R Turner.
NOTTINGHAM	Mr. R. Sutton.
OLDHAM	Mr. John Hirst.
OXFORD	Messrs. Spiers & Son.
PENRITH.....	Mr. B. T. Sweeten.
PORTSMOUTH	Mr. W. H. Charpentier.
PLYMOUTH	Mr. J. Land.
PRESTON.....	Mr. R. Veevers.
READING.....	Mr. G. Lovejoy.
ROCHDALE	Mr. E. Wrigley.
RICHMOND, York- shire	} Mr. J. Bell.
RIPON	
SCARBOROUGH.....	Messrs. Johnston & Co.
SETTLE	Mr. S. W. Theakstone.
SHEFFIELD	Mr. J. Wildman.
SWANSEA.....	Mr. H. Pawson.
STOCKTON-ON-TEES	Mr. E. Pearce.
SOUTHAMPTON ..	Messrs. Jennett & Co.
SUNDERLAND	Mr. W. Sharland.
THIRSK	Mr. W. H. Hills.
ULVERSTON.....	Mr. W. Bransby.
WAKEFIELD	Mr. Soulby.
WIGAN	Messrs. Hicks & Allen.
WHITEHAVEN.....	Mr. S. G. Bucknall.
WINDERMERE.....	Messrs. Callender & Dixon.
YORK	Mr. J. Garnett.
	Mr. J. Glaisby.

SCOTLAND

EDINBURGH.....	{ Messrs. Johnston, 4, St. Andrew Square. Messrs. Black, North Bridge. Mr. T. C. Jack, Princes Street.
AYR	
ABERDEEN	
AIRDRIE, Lanarksh	Mr. John Dick.
ANNAN.....	Messrs. Keith & Gibb.
BATHGATE	Mr. Thomas Forsyth.
+ CUPAR	Mr. William Cuthbertson.
DUMFRIES	Mr. J. Johnston.
DUNFERMLINE ..	Mr. S. Robinson.
DUNSE	Mr. Sinclair.
DUNDEE	Messrs. Miller & Son.
GLASGOW.....	Mr. George Johnston.
	Mr. C. D. Chalmers.
	{ Messrs. J. Smith & Son. Messrs. J. Lumsden & Son.
HADDINGTON	
HAWICK	Mr. J. Millen.
JEDBURGH	Mr. William Syme.
KIRKCALDY.....	Messrs. A. & W. Easton.
KIRKCUDBRIGHT..	Mr. J. J. Wilson.
KELSO	Mr. J. Nicholson.
LINLITHGOW	Mr. J. H. Rutherford.
NEWTON STEWART	Mr. A. Waldie.
MOFFAT	Miss A. Watson.
PERTH.....	Mr. William Muir.
PEEBLES	Mrs. C. Paton.
PAISLEY	Mr. R. Stirling.
SELKIRK	Mr. William McIntyre.
STIRLING.....	Mr. G. Lewis.
+ Berwick	Mr. Robert S. Shearer.
	Mr. Henderson

IRELAND.

DUBLIN	{	Messrs. Hodges & Smith, Grafton Street.
		Messrs. Brassington & Gale, 6, Bachelor's Walk.
		Dr. J. J. Whitty, C.E.; and at London.
		Messrs. Thom & Son, 87 & 88, Abbey Street.
ARMAGH		Mr. John McWatters.
ATHLONE		Mr. James Martin.
BELFAST		Mr. James Magill.
CORK		Mr. Francis Guy.
CARLOW		Mr. Thomas Edwards.
CAVAN		Mr. John Fegan.
CLONMELL		Mr. James O'Neill.
DROGHEDA		Mr. Michael Daly.
ENNISKILLEN		Mr. William Trimble.
GALWAY		Mr. Thomas Croker.
KILKENNY		Mr. William Nicholson.
LONDONDERRY		Mr. Hempton
MALLOW		Mr. Joseph Johns.
MULLINGAR		Mr. Sampson Wallis.
NEWRY		Mr. Robert Greer.
OMAGH		Mr. John Nelis.
WATERFORD		Mr. Thomas S. Harvey
WEXFORD		Mr. F. S. Davis.



1887

1. [illegible]
2. [illegible]
3. [illegible]
4. [illegible]
5. [illegible]
6. [illegible]
7. [illegible]
8. [illegible]
9. [illegible]
10. [illegible]
11. [illegible]
12. [illegible]
13. [illegible]
14. [illegible]
15. [illegible]
16. [illegible]
17. [illegible]
18. [illegible]
19. [illegible]
20. [illegible]
21. [illegible]
22. [illegible]
23. [illegible]
24. [illegible]
25. [illegible]
26. [illegible]
27. [illegible]
28. [illegible]
29. [illegible]
30. [illegible]
31. [illegible]
32. [illegible]
33. [illegible]
34. [illegible]
35. [illegible]
36. [illegible]
37. [illegible]
38. [illegible]
39. [illegible]
40. [illegible]
41. [illegible]
42. [illegible]
43. [illegible]
44. [illegible]
45. [illegible]
46. [illegible]
47. [illegible]
48. [illegible]
49. [illegible]
50. [illegible]
51. [illegible]
52. [illegible]
53. [illegible]
54. [illegible]
55. [illegible]
56. [illegible]
57. [illegible]
58. [illegible]
59. [illegible]
60. [illegible]
61. [illegible]
62. [illegible]
63. [illegible]
64. [illegible]
65. [illegible]
66. [illegible]
67. [illegible]
68. [illegible]
69. [illegible]
70. [illegible]
71. [illegible]
72. [illegible]
73. [illegible]
74. [illegible]
75. [illegible]
76. [illegible]
77. [illegible]
78. [illegible]
79. [illegible]
80. [illegible]
81. [illegible]
82. [illegible]
83. [illegible]
84. [illegible]
85. [illegible]
86. [illegible]
87. [illegible]
88. [illegible]
89. [illegible]
90. [illegible]
91. [illegible]
92. [illegible]
93. [illegible]
94. [illegible]
95. [illegible]
96. [illegible]
97. [illegible]
98. [illegible]
99. [illegible]
100. [illegible]

4

ORDNANCE SURVEY OF SCOTLAND.

BOOK OF REFERENCE TO THE PLAN

OF THE

P A R I S H O F B I R N I E,

IN THE

COUNTY OF ELGIN,

CONTAINING 6828·267 ACRES.

MAJOR-GENERAL SIR HENRY JAMES, R.E., F.R.S., F.G.S., &c.,
SUPERINTENDENT OF THE SURVEY.



LONDON:
PRINTED BY GEORGE E. EYRE AND WILLIAM SPOTTISWOODE,
PRINTERS TO THE QUEEN'S MOST EXCELLENT MAJESTY.
FOR HER MAJESTY'S STATIONERY OFFICE.

1871.

Price One Shilling.

OFFICE OF THE SECRETARY OF THE ARMY

DEPARTMENT OF THE ARMY

WASHINGTON, D. C.

1911

OFFICE OF THE SECRETARY OF THE ARMY

WASHINGTON, D. C.

OFFICE OF THE SECRETARY OF THE ARMY

WASHINGTON, D. C.

[7142.—50.—10/71.]



OFFICE OF THE SECRETARY OF THE ARMY

1911

WASHINGTON, D. C.

ie
y
to

h

-

-

3

1

1

ORDNANCE SURVEY OF SCOTLAND

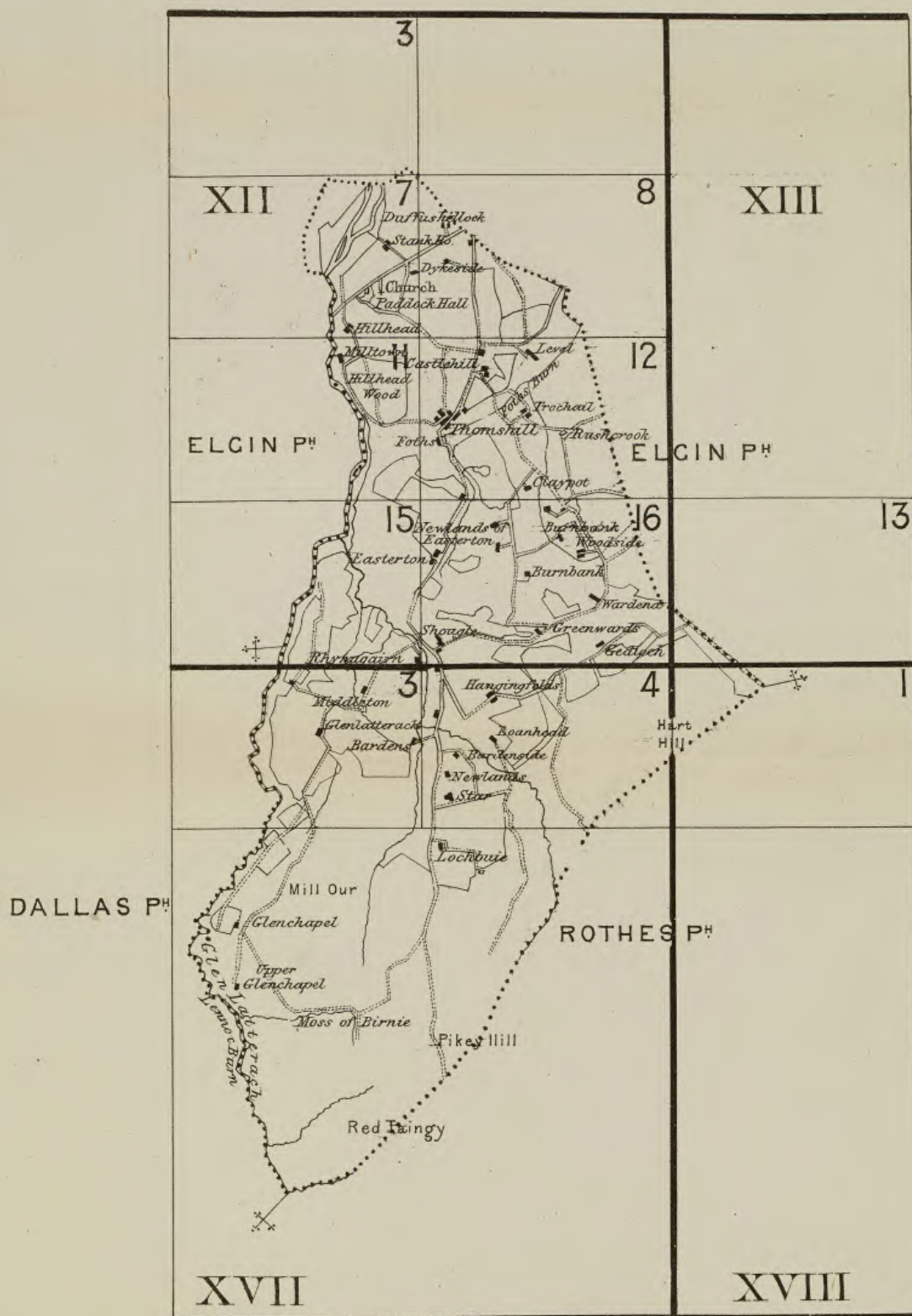
PARISH OF BIRNIE

ELGINSHIRE

INDEX TO THE SHEETS

Published on the Scale of $\frac{1}{2500}$ or 25.344 Inches to a Mile

Scale of this Index One Inch to a Mile




Published in 12 Sheets at $2\frac{5}{6}$ each, with 1 Book of Areas at $1\frac{1}{2}$

ORDNANCE SURVEY OF SCOTLAND
PARISH OF BIRNIE
ELCINSHIRE

INDEX TO THE SHEETS

Published on the Scale of $\frac{1}{2500}$ or 25·344 Inches to a Mile

Scale of this Index One Inch to a Mile



Published in 11 sheets

EXPLANATORY REMARKS.

The scale of the Parish Plans is the 1-2500th of the actual length on the ground, and is equal to 25·344 inches to a mile*, which is very approximately equal to one square inch to one acre, the square of 1·0018 inch being equal to one acre.

The length of each sheet is $1\frac{1}{2}$ miles, and the width 1 mile, the area of each sheet is therefore 960 acres.

Each enclosure has a reference number to the area which is given in this Book.

The Braces (*f*) on the plans are to indicate that the spaces so braced are included under the same reference number.

The Altitudes in feet above the Mean Level of the Sea are written thus—31·4.

The Scale of the Plans of the County is 6 inches to a mile, and each sheet contains the same area as 16 sheets of the Parish Plans. There is therefore a double reference number to each sheet, as VI. 9., the Roman Numerals referring to the County Plans, the Arabic Figures to the Parish Plans.

The following are the characters employed on the Ordnance Plans on the Scales of 1-2500, and 6 inches to a mile :—

County Names	Ⓒ	Hundreds or Wards	W
Parishes	P	Townships	T
Extra Parochial	E	Division of Townships	T

Antiquities	<div style="display: inline-block; vertical-align: middle;"> <div style="font-size: 3em; vertical-align: middle;">{</div> <div style="display: inline-block; vertical-align: middle;"> <p style="margin: 0;">ROMAN</p> <p style="margin: 0;"><i>Druidical or Saxon</i></p> <p style="margin: 0;"><i>Norman or Subsequent</i></p> </div> </div>
-------------------	--

The descriptions of the boundaries are shown by the following initials :—

Centre of Stream	C.S.	Centre of Fence	C.F.
Centre of Road	C.R.	Top of Cop	T.C.
Side of Stream or Drain ...	S.S. or S.D.	Centre of Wall	C.W.
Root of Hedge	R.H.	Defaced	Def.
Face of Wall	F.W.	Track of Stream	T.S.
Undefined	Und.		

Where a change occurs in the boundaries, the symbol [o—o] is used to show the part at which the change takes place.

* Or 3·157 chains to an inch.

N.B.—To convert Decimal Fractions of an Acre into Roods and Perches, multiply the decimal first by 4 and then by 40, preserving the same number of decimals in the product.

Examples—

Acres.
633·357
4

1·428
40

A. R. P.
633 1 17

17·120

Acres.
527·013
4

·052
40

A. R. P.
527 0 2

2·080

TABLE

FOR CONVERTING DECIMAL PARTS OF AN ACRE INTO ROODS AND PERCHES.

Perch.	0 Rood.	1 Rood.	2 Roods.	3 Roods.	Perch.	0 Rood.	1 Rood.	2 Roods.	3 Roods.
0	·000	·250	·500	·750	21	·131	·381	·631	·881
1	·006	·256	·506	·756	22	·137	·387	·637	·887
2	·012	·262	·512	·762	23	·144	·394	·644	·894
3	·019	·269	·519	·769	24	·150	·400	·650	·900
4	·025	·275	·525	·775	25	·156	·406	·656	·906
5	·031	·281	·531	·781	26	·162	·412	·662	·912
6	·037	·287	·537	·787	27	·169	·419	·669	·919
7	·044	·294	·544	·794	28	·175	·425	·675	·925
8	·050	·300	·550	·800	29	·181	·431	·681	·931
9	·056	·306	·556	·806	30	·187	·437	·687	·937
10	·062	·312	·562	·812	31	·194	·444	·694	·944
11	·069	·319	·569	·819	32	·200	·450	·700	·950
12	·075	·325	·575	·825	33	·206	·456	·706	·956
13	·081	·331	·581	·831	34	·212	·462	·712	·962
14	·087	·337	·587	·837	35	·219	·469	·719	·969
15	·094	·344	·594	·844	36	·225	·475	·725	·975
16	·100	·350	·600	·850	37	·231	·481	·731	·981
17	·106	·356	·606	·856	38	·237	·487	·737	·987
18	·112	·362	·612	·862	39	·244	·494	·744	·994
19	·119	·369	·619	·869	40	·250	·500	·750	1·000
20	·125	·375	·625	·875					

PARISH OF BIRNIE,

IN THE

COUNTY OF ELGIN.

No. on Plan.	Area in Acres.	Remarks.	No. on Plan.	Area in Acres.	Remarks.
1	·876	Rough pasture and whins (island, part of).	29	73·864	Arable, &c.
2	·329	Rough pasture and whins.	30	14·867	Arable, &c.
3	14·396	Rough pasture and whins (island, part of).	31	·728	Rough pasture, &c.
4	48·573	Arable, &c.	32	·530	Houses, yards, gardens, &c.
5	28·965	Rough pasture, whins, &c.	33	·201	Rough pasture and garden.
6	2·068	Rough pasture and whins (island).	34	2·936	Arable.
7	1·657	Arable, &c.	35	·371	Houses, yards, gardens, &c.
8	26·403	Rough pasture, whins, &c.	36	29·739	Arable, &c.
9	3·047	Arable.	37	·281	Houses, arable, &c.
10	23·968	Arable, &c.	38	89·674	Arable, &c.
11	·175	Houses and gardens.	39	37·317	Arable.
12	·856	Arable.	40	13·384	Arable, &c.
13	2·364	Houses, yards, gardens, &c.	41	14·223	Arable.
14	2·214	Arable.	42	12·241	Arable.
15	2·898	Arable.	43	·488	Arable.
16	·881	Houses, yards, garden, &c.	44	66·259	Wood, &c.
17	96·279	Arable, &c.	45	34·876	Whins, heathy pasture, &c.
18	1·401	Road.	46	·249	Arable.
19	·552	Rough pasture.	47	·254	Arable.
20	4·200	Arable, &c.	48	·308	Houses, yards, &c.
21	4·922	Arable, &c.	49	1·648	Arable.
22	·438	Church and graveyard.	50	2·877	Rough pasture, trees, &c.
23	16·182	Arable, &c.	51	79·494	Wood, &c.
24	1·779	Houses, yards, &c.	52	34·618	River Lossie (part of).
25	1·933	Road.	53	26·016	Rough and heathy pasture, &c.
26	16·665	Arable.	54	40·260	Whins, heathy pasture, &c.
27	2·203	Houses, yards, gardens, road, &c.	55	87·628	Arable, &c.
28	10·887	Arable, &c.	56	32·702	Arable, &c.
			57	·361	Rough pasture and whins.
			58	70·548	Arable, &c.
			59	·692	Arable.

PARISH OF BIRNIE.

No. on Plan.	Area in Acres.	Remarks.	No. on Plan.	Area in Acres.	Remarks.
60	·461	Houses, yards, gardens, &c.	97	4·552	Wood, &c.
61	1·121	Arable, &c.	98	9·563	Arable, &c.
62	·385	Houses, yards, gardens, &c.	99	1·038	Road, whins, &c.
63	·252	Arable.	100	2·132	Arable.
64	2·255	Houses, rough pasture, gardens, &c.	101	·046	House, ruin, &c.
65	1·209	Rough pasture, whins, &c.	102	87·830	Arable, &c.
66	·626	House, yards, garden, &c.	103	17·055	Arable, &c.
67	4·964	Rough pasture, whins, &c.	104	·170	Mill dam.
68	·208	Mill dam.	105	·649	Houses, yards, &c.
69	25·361	Rough pasture, whins, &c.	106	12·250	Rough pasture, whins, &c.
70	·159	Houses, garden, and yards.	107	100·264	Arable, &c.
71	2·894	Pond.	108	·821	Whins and trees.
72	62·880	Wood, &c.	109	·226	Whins and trees (island).
73	·738	Heathy pasture.	110	16·093	Arable, &c.
74	7·665	Arable.	111	9·503	Arable.
75	18·047	Arable, &c.	112	·555	Arable.
76	7·972	Rough pasture, whins, &c.	113	·710	Arable.
77	15·517	Wood.	114	2·151	Arable.
78	1·152	Arable, &c.	115	3·368	Arable.
79	1·281	Houses, yards, gardens, &c.	116	34·207	Arable, &c.
80	·266	Pond.	117	16·973	Arable, &c.
81	·536	Rough pasture and whins.	118	1·184	Arable.
82	14·334	Wood.	119	81·303	Whins, heathy pasture, &c.
83	·919	Loch Bouns.	120	7·433	Arable.
84	1·502	Houses, garden, &c.	121	·447	Arable.
85	1·014	Rough pasture and trees.	122	1·029	Arable.
86	·759	Wood.	123	10·792	Arable.
87	1·306	Houses, yards, gardens, &c.	124	·121	Arable.
88	80·934	Arable, &c.	125	·246	Arable.
89	·782	Houses, yards, garden, &c.	126	·430	Arable.
90	81·095	Arable, &c.	127	15·360	Whins, heathy pasture, &c.
91	4·124	Wood, &c.	128	·470	Arable.
92	·682	Rough pasture, &c.	129	·207	Arable.
93	3·855	Wood.	130	1·154	Arable.
94	2·300	Arable, &c.	131	·458	Arable.
95	17·879	Arable, &c.	132	6·844	Whins, trees, &c.
96	·390	Houses, yards, garden, &c.	133	29·733	Arable.
			134	9·258	Whins, trees, &c.
			135	16·937	Arable.
			136	39·933	Arable.
			136a	5·889	Heathy pasture and wood.
			137	46·706	Arable.
			138	·162	Gravel pit.
			139	25·848	Arable.
			140	·227	Arable.
			141	3·349	Burn of Beardens (part of).
			142	·177	Arable.

PARISH OF BIRNIE.

3

No. on Plan.	Area in Acres.	Remarks.	No. on Plan.	Area in Acres.	Remarks.
143	28·527	Arable, &c.	185	1·301	Rough pasture and whins.
144	·667	Arable.	186	15·120	Arable, &c.
145	·742	Houses, yards, garden, &c.	187	28·002	Wood, &c.
146	·154	Island (rough pasture).	188	1·761	Rough pasture, trees, &c.
147	·210	Mill dam.	189	14·013	Arable.
148	2·767	Heathy pasture and whins.	190	3·771	Heathy pasture and whins.
149	2·548	Arable and stackyard.	191	6·385	Heathy pasture and whins.
150	·175	Garden.	192	15·522	Wood, &c.
151	2·159	Rough pasture, whins, &c.	193	26·510	Arable.
152	·052	House and waste.	194	9·471	Wood, &c.
153	1·275	Arable, houses, garden, &c.	195	1·480	Arable, &c.
154	28·467	Arable, &c.	196	2·643	Arable, &c.
155	·751	Heathy pasture, &c.	197	7·055	Arable.
156	4·324	Heathy pasture.	198	·673	Houses, yards, garden, &c.
157	·610	Pond.	199	·314	Arable.
158	51·101	Arable, &c.	200	5·835	Arable.
159	5·093	Arable.	201	·541	Heathy pasture, &c.
160	7·243	Wood.	202	·464	Arable.
161	·779	Arable.	203	18·469	Arable, &c.
162	·429	Pond.	204	4·865	Arable, &c.
163	1·208	Rough pasture, whins, &c.	205	14·872	Wood.
164	18·475	Arable.	206	1·405	Whins and trees.
165	8·144	Wood, &c.	207	3·967	Rough pasture, whins, &c.
166	3·176	Rough pasture, whins, road, &c.	208	14·309	Arable, &c.
167	·618	Houses and yards.	209	·127	Arable.
168	27·523	Arable, &c.	210	·534	Houses, rough pasture, &c.
169	4·090	Arable, &c.	211	22·302	Arable, &c.
170	9·520	Road.	212	18·447	Arable.
171	61·789	Wood, &c.	213	10·889	Arable.
172	5·092	Arable, &c.	214	·460	Houses, rough pasture, &c.
173	9·462	Arable, &c.	215	1·221	Arable.
174	1·472	Arable.	216	9·140	Arable, &c.
175	2·404	Arable.	217	13·112	Rough pasture, whins, trees, &c.
176	6·674	Arable, &c.	218	8·621	Arable.
177	·303	Houses, yards, garden, &c.	219	·067	Arable.
178	13·471	Arable, &c.	220	7·268	Rough pasture, whins, trees, &c.
179	1·289	Heathy pasture, &c.	221	·110	House and garden.
180	1·437	Arable, &c.	222	15·251	Arable, &c.
181	1·427	Arable, &c.	223	3·344	Arable.
182	5·551	Arable, &c.	224	1·584	Arable, &c.
183	·223	Houses, garden, and yard.	225	1·632	Arable.
184	1·127	Rough pasture, whins, &c.	226	·172	Houses, garden, &c.

PARISH OF BIRNIE.

No. on Plan.	Area in Acres.	Remarks.	No. on Plan.	Area in Acres.	Remarks.
227	·824	Arable.	272	1·476	Arable, &c.
228	67·007	Wood, &c.	273	25·443	Arable, &c.
229	5·001	Arable, &c.	274	28·836	Arable.
230	·471	Houses, yards, garden, &c.	275	21·228	Arable.
231	3·157	Arable, &c.	276	23·079	Arable, &c.
232	36·476	Arable, &c.	277	10·520	Arable, &c.
233	3·920	Arable, &c.	278	15·677	Arable, &c.
234	·611	Houses, yards, garden, &c.	279	·106	Pond.
235	6·418	Arable.	280	·204	Mill dam.
236	7·874	Arable.	281	1·425	Houses, yards, garden, &c.
237	2·962	Road.	282	21·206	Arable, &c.
238	·779	Heathy pasture, &c.	283	15·496	Arable, &c.
239	1·505	Heathy pasture, trees, &c.	284	4·423	Rough pasture, &c.
240	1·374	Arable.	285	1·007	Rough pasture, &c.
241	2·989	Arable, &c.	286	8·306	Arable.
242	23·981	Arable, &c.	287	3·224	Arable.
243	5·405	Rough pasture, trees, &c.	288	23·442	Arable.
244	1·295	Houses, yards, garden, &c.	289	1·294	Road.
245	·437	Pasture, &c.	290	61·727	Arable, &c.
246	2·079	Pasture.	291	·767	Houses, yards, garden, &c.
247	20·886	Wood.	292	·886	Wood.
248	8·149	Pasture, &c.	293	·811	Arable.
249	13·949	Arable, &c.	294	50·695	Arable, &c.
250	17·902	Arable, &c.	295	·631	Arable.
251	3·566	Rough pasture, &c.	296	1·050	Houses, yards, garden, &c.
252	29·109	Arable.	297	10·810	Arable, &c.
253	1·263	Rough pasture, &c.	298	9·259	Arable, &c.
254	3·879	Pond (Ged Loch).	299	·295	Mill dam.
255	·708	Heathy pasture, &c.	300	13·707	Arable.
256	6·921	Arable, &c.	301	17·383	Arable, &c.
257	46·740	Wood, &c.	302	·749	Arable, houses, &c.
258	13·283	Moss, heathy pasture, &c.	303	26·058	Arable, &c.
259	3·851	Pasture.	304	8·136	Arable, &c.
260	1·462	Rough pasture, &c.	305	7·268	Arable, &c.
261	1·037	Road.	306	10·434	Arable, &c.
262	29·548	Wood, &c.	307	·549	House, rough pasture, &c.
263	·152	Garden.	308	8·663	Arable, &c.
264	77·081	Heathy pasture, &c.	309	12·801	Arable, &c.
265	·580	Houses, yards, &c.	310	2·896	Wood, &c.
266	·631	Occupation road.	311	·570	Rough pasture, &c.
267	·092	Mill dam.	312	·740	House, yards, garden, &c.
268	11·111	Arable, &c.	313	·102	Gravel pit.
269	·083	Garden and ruin.	314	21·280	Arable, &c.
270	·754	Stones.	315	·635	Rough pasture, whins, &c.
271	2·482	Lennox Burn (part of).	316	·340	Stackyard.
			317	3·646	Arable.

PARISH OF BIRNIE.

5

No. on Plan.	Area in Acres.	Remarks.	No. on Plan.	Area in Acres.	Remarks.
318	·310	Wood.	343	9·423	Arable, &c.
319	·288	Houses, yards, garden, &c.	344	7·482	Arable, &c.
320	27·049	Arable, &c.	345	6·474	Arable.
321	9·101	Arable, &c.	346	11·765	Arable, &c.
322	2·538	Whins, &c.	347	10·770	Arable, &c.
323	6·854	Whins, &c.	348	·102	Pasture and ruin.
324	2·484	Arable, &c.	349	2·407	Pasture and ruin.
325	15·467	Arable, &c.	350	48·827	Heathy pasture, &c.
326	·262	Houses, yards, garden, &c.	351	5·041	Arable.
327	·146	Garden.	352	17·387	Wood.
328	18·001	Arable, &c.	353	2·861	Arable, &c.
329	·359	House, gardens, and yard.	354	1·322	Heathy pasture, trees, &c.
330	40·837	Arable, &c.	355	2·129	Whins, &c.
331	·520	Mill dam.	356	·171	House, garden, yards, &c.
332	·971	Arable, houses, garden, &c.	357	1·501	Rough pasture, whins, &c.
333	·226	Houses, yards, garden, &c.	358	3·633	Road.
334	11·175	Arable, &c.	359	23·741	Wood.
335	15·022	Arable, &c.		4009·461	Area numbered.
336	2·381	Arable, &c.		727·204	Moorland, &c. (un-numbered on $\frac{1}{2500}$ scale).
337	13·020	Arable, &c.		2091·602	Moorland, &c. (un-numbered on six-inch scale).
338	·450	Houses, yards, gardens, &c.			
339	5·560	Arable, &c.			
340	6·830	Stream, rough pasture, &c.		6828·267	Area of the whole Parish.
341	9·087	Arable, &c.			
342	·424	Rough pasture.			

RECAPITULATION.

6755·236	Land.
21·780	Roads.
51·251	Water.
6828·267	Total area of the Parish of Birnie, in the County of Elgin.

INDEX TO PLACES

IN THE

PARISH OF BIRNIE.

COUNTY OF ELGIN.

Name of Place.	No. of Sheet.		Name of Place.	No. of Sheet.	
	6-inch scale.	25·344 in. scale.		6-inch scale.	25·344 in. scale.
Bardens - -	XVII.	3	Foths - -	XII.	12
Bardenside - -	"	4	Foths Burn - -	"	"
Birken Hill - -	XII.	15	Gedloch - -	"	16
Blairnhall - -	XVII.	3	Ged Loch - -	"	"
Burnbank - -	XII.	16	Gedloch Burn - -	XVII.	4
Burn of Bardens -	XVII.	3	Glen Latterach - -	"	3
Burn of Middleton	"	"	Glenlatterach - -	"	"
Burn of Rushcrook	XII.	12, 16	Glen of Rothies - {	XVIII.	1
Cairn of Kilforman	"	11		XIII.	13
Camsheil Craig -	XVII.	4	Grangemeadow - -	XII.	16
Castle Hill - -	XII.	12	Greenwards - -	"	"
Castlehill - -	"	"	Hangingfolds - -	XVII.	4
Claypot - -	"	"	Hart Hill - -	"	"
Cockmuir - -	"	"	Hillhead - -	XII.	7
Cockmuir Wood -	"	16	Hillhead Wood - -	"	11
Coneloch - -	XVII.	4	Hill of Scare - -	XVII.	4
Corbies Craig -	"	"	Knock Reich - -	XII.	15
Cow Hill - -	XII.	16	Laird's Hole - -	XVII.	4
Craig of Gedloch -	XVII.	4	Lennox Burn - -	"	3
Craigs of Birnie -	XII.	11	Level - -	XII.	12
Dish of Loanhead -	XVII.	4	Loanhead - -	XVII.	4
Dowery - -	"	"	Loch Bouns - -	XII.	12
Dowery Dish - -	"	"	Middleton - -	XVII.	3
Drum Four - -	XII.	15	Mill of Birnie - -	XII.	11
Duffus Hillock -	"	8	Milltown - -	"	"
Duffushillock -	"	"	Newlands - -	XVII.	4
Dykeside - -	"	7	Newlands of Easterton - -	XII.	16
Dykeside Croft -	"	8	North Castlehill -	"	12
Easterton - -	"	16	Paddock Hall - -	"	7
Edinburgh - -	XVII.	4			
Elf Hill - -	XII.	16			
Fogwet Moss - -	"	16			

INDEX TO PLACES.

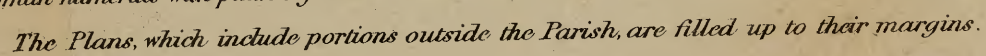
7

Name of Place.	No. of Sheet.		Name of Place.	No. of Sheet.	
	6-inch scale.	25·344 in. scale.		6-inch scale.	25·344 in. scale.
Red Craigs -	XVII.	4	Thomshill -	XII.	12
Rhynagairn -	XII.	15	Trochail - -	"	"
Rushcrook -	"	12, 16	Wardend - -	"	16
Shougle - -	"	16	Wellbrae - -	"	"
Slogg of Gedlock -	"	"	White Hillock -	"	15
Stank House -	"	7	Wood of Coneloch -	"	16
Star - -	XVII.	4	Wood of Gedloch -	"	"
Swines Snout -	"	"	Wood of Level -	"	8
The Temple -	"	3	Woodside - -	"	16
Thief's Hole -	"	4	Woodside Cottage	"	8

LONDON :

Printed by GEORGE E. EYRE and WILLIAM SPOTTISWOODE,
Printers to the Queen's most Excellent Majesty.
For Her Majesty's Stationery Office,

INDEX TO THE SHEETS



XCIV.6

SANDW

The heavy line

The light line

The Roman n

The Roman n

The

5

PARISH OF BIRSAY,
IN THE
COUNTY OF ORKNEY AND SHETLAND—
(ORKNEY).


Price Two Shillings and Sixpence.

EXPLANATORY REMARKS.

The Scale of the Parish Plans is the 1-2500th of the actual length on the ground, and is equal to 25·344 inches to a mile, or 3·157 chains to an inch, which is very approximately equal to one square inch to one acre, the square of 1·0018 inch being equal to one acre.

The length of each sheet is $1\frac{1}{2}$ miles, and the breadth 1 mile, the area of each sheet is therefore 960 acres.

Each enclosure has a reference number to the area which is given in this Book; in the case of towns and large villages encircled by a red band, one number and area only are given for the portion within the red band, unless they are contained in more than one parish, in which case a number is given for the portion included in each parish.








The Braces [] on the plans are to indicate that the spaces so braced are included under the same reference number.



The Altitudes in feet above the Mean Level of the Sea are written thus —31'4.

The Scale of the County Plans is 6 inches to a mile, and each sheet contains 16 sheets of the Parish Plans. There is therefore a double reference number to each sheet of the Parish Plans, as VI. 9., the first number referring to the County Plans, the second number to the Parish Plans.

The dimensions of the sheets on the Six-inch scale being four miles by six miles the area is twenty-four square miles, equal to 15,360 acres.

The following are the characters employed on the Ordnance Plans on the Scales of 1-2500, and 6 inches to a mile :—

County Names		Hundreds or Wards	
Parishes, Ancient or Mother.....		Civil Parishes or Townships	
Extra Parochial		Division of Townships	
Municipal Wards.....			

Antiquities	<div> <div>ROMAN</div> <div></div> <div>Druidical or Saxon</div> <div></div> <div>Norman or Subsequent</div> </div>
-------------------	---

The descriptions of the boundaries are shown by the following initials :—

Centre of Stream	<i>C.S.</i>	Centre of Fence	<i>C.F.</i>
Centre of Road	<i>C.R.</i>	Top of Cop	<i>T.C.</i>
Side of Stream or Drain ...	<i>S.S.</i> or <i>S.D.</i>	Centre of Wall	<i>C.W.</i>
Root of Hedge	<i>R.H.</i>	Defaced	<i>Def.</i>
Face of Wall	<i>F.W.</i>	Track of Stream.....	<i>T.S.</i>
Undefined.....			<i>Und.</i>

Where a change occurs in the boundaries, the symbol [o—o] is used to show the part at which the change takes place.

N.B.—The areas are computed to the centre of fence, or other boundary of enclosure, except in the following cases :—

(1.) When the fence or other boundary is also the boundary of a Parish or other Civil Division, which does not follow the centre of the fence, the area is calculated to the Parish or other boundary, and not to the centre.

(2.) The fences, &c., bounding either side of a railway are included wholly within its area.

N.B.—To convert Decimal Fractions of an Acre into Roods and Perches, multiply the decimal first by 4 and then by 40, preserving the same number of decimals in the product.

Examples—			Acres.				Acres.
			633·357				527·013
			4				4
			<hr/>				<hr/>
			1·428				·052
			40				40
A.	R.	P.	<hr/>	A.	R.	P.	<hr/>
633	1	17	17·120	527	0	2	2·080

TABLE									
FOR CONVERTING DECIMAL PARTS OF AN ACRE INTO ROODS AND PERCHES.									
Perch.	0 Rood.	1 Rood.	2 Roods.	3 Roods.	Perch.	0 Rood.	1 Rood.	2 Roods.	3 Roods.
0	·000	·250	·500	·750	21	·131	·381	·631	·881
1	·006	·256	·506	·756	22	·137	·387	·637	·887
2	·012	·262	·512	·762	23	·144	·394	·644	·894
3	·019	·269	·519	·769	24	·150	·400	·650	·900
4	·025	·275	·525	·775	25	·156	·406	·656	·906
5	·031	·281	·531	·781	26	·162	·412	·662	·912
6	·037	·287	·537	·787	27	·169	·419	·669	·919
7	·044	·294	·544	·794	28	·175	·425	·675	·925
8	·050	·300	·550	·800	29	·181	·431	·681	·931
9	·056	·306	·556	·806	30	·187	·437	·687	·937
10	·062	·312	·562	·812	31	·194	·444	·694	·944
11	·069	·319	·569	·819	32	·200	·450	·700	·950
12	·075	·325	·575	·825	33	·206	·456	·706	·956
13	·081	·331	·581	·831	34	·212	·462	·712	·962
14	·087	·337	·587	·837	35	·219	·469	·719	·969
15	·094	·344	·594	·844	36	·225	·475	·725	·975
16	·100	·350	·600	·850	37	·231	·481	·731	·981
17	·106	·356	·606	·856	38	·237	·487	·737	·987
18	·112	·362	·612	·862	39	·244	·494	·744	·994
19	·119	·369	·619	·869	40	·250	·500	·750	1·000
20	·125	·375	·625	·875					

PARISH OF BIRSA Y,

IN THE

COUNTY OF ORKNEY AND SHETLAND—(ORKNEY).

No. of Sheet and Plan and No. on Plan.	Area in Acres.	No. of Sheet and Plan and No. on Plan.	Area in Acres.	No. of Sheet and Plan and No. on Plan.	Area in Acres.
Sheet LXXXVIII. 4:—		Sheet LXXXVIII. 7:—		Sheet LXXXVIII. 7:—	
1	25.050	(cont ^d .) 32	5.851	(cont ^d .) 71	6.337
2	8.528	33	.376	72	1.378
3	2.269	34	.458	73	2.831
4	1.860	35	.155	74	2.123
5	30.618	36	3.635	75	.363
6	15.309	37	.106	76	3.966
7	9.776	38	.648	77	2.665
8	8.504	39	.846	78	1.301
9	6.330	40	.163	79	.774
		41	.410	80	8.609
		42	.146	80a	5.027
Sheet LXXXIX. 1:—		43	.194	81	5.688
10	43.576	44	.791	82	4.120
11	39.955	45	1.210	83	4.538
11a	.452	46	.914	84	4.567
12	3.275	47	.302	85	5.195
13	4.614	48	3.411	86	5.558
14	53.559	49	2.243	87	1.305
15	26.751	50	.693	88	.499
16	143.877	51	.457	89	.411
17	.004	52	.299	90	3.484
		53	.839	91	1.241
Sheet LXXXVIII. 6:—		54	.133	92	.581
18	22.197	55	1.012	93	32.774
Sheet LXXXVIII. 7:—		56	.777	94	8.449
19	64.170	57	.865	95	2.455
20	.665	58	1.925	96	2.250
21	13.865	59	3.492	97	.355
22	.797	60	.112	98	.565
23	.640	61	.946	99	6.649
24	.125	62	.154	100	.883
24a	.339	63	.821	101	.802
25	1.781	64	.131	102	.553
26	4.185	65	.801	103	.307
27	.942	66	2.966	104	.497
28	.859	67	4.231	105	.353
29	.231	68	43.878	106	.468
30	.363	69	6.185	107	8.823
31	.487	70	1.155	108	46.064

PARISH OF BIRSAY.

No. of Sheet and Plan and No. on Plan.		Area in Acres.	No. of Sheet and Plan and No. on Plan.		Area in Acres.	No. of Sheet and Plan and No. on Plan.		Area in Acres.
Sheet LXXXVIII. 7 :—			Sheet LXXXVIII. 8 :—			Sheet LXXXVIII. 8 :—		
(cont ^d .)	109	16.126	(cont ^d .)	157	7.969	(cont ^d .)	207	2.315
	110	.095		158	4.762		208	7.650
	111	39.504		159	127.537		209	6.537
	112	1.663		160	2.470		210	5.357
	113	.314		161	.327		211	1.214
	114	1.014		162	54.960		212	.145
	115	.711		163	1.733		213	.485
	116	26.624		164	1.677		214	.915
	117	.934		165	58.903		215	.425
	118	.222		166	1.536		216	10.554
	119	26.813		167	.573		217	7.804
	120	.501		168	39.300		218	2.664
	121	.135		169	.115		219	.632
	122	.202		170	1.524		220	.958
	123	.731		171	2.405		221	34.560
	124	.329		171a	.356		222	.919
	125	8.299		172	.242		223	33.740
	126	.412		173	.123		224	7.968
	127	.490		174	2.783		225	.143
	128	.548		175	.713		226	8.304
	129	.174		176	2.401		227	.546
	130	.146		177	3.045		228	.158
	131	7.042		178	2.223		229	.168
	132	.260		179	.195		230	2.724
	133	1.205		180	1.709		231	.182
	134	1.530		181	1.339		232	3.343
	135	.458		182	.307		233	.266
	136	1.168		183	2.290		234	15.621
	137	.658		184	18.099		235	5.180
	138	1.292		185	2.475		236	.344
	139	19.835		186	.106		237	.799
	140	.517		187	3.019		238	1.320
	141	6.094		188	2.834		239	.314
	142	.809		189	3.847		240	1.243
	143	1.759		190	.466		241	2.777
	144	.970		191	1.143		242	3.723
	145	.176		192	.169		243	3.096
	146	.238		193	.106		244	.385
	147	.383		194	1.088		245	2.850
	148	.759		195	3.570		246	.224
	148a	.336		196	11.091		247	.874
	149	3.463		197	6.180		248	6.037
	150	13.731		198	13.775		249	.605
	151	.205		199	4.457		250	.621
	152	.144		200	12.521		251	7.966
	153	2.538		201	7.101		252	7.719
				202	.671		253	.906
				203	2.006		254	.724
				204	1.269		255	.391
				205	7.839		256	7.491
				206	.701		257	65.194
Sheet LXXXVIII. 8 :—								
	154	23.957						
	155	12.270						
	156	.120						

No. of Sheet and Plan and No. on Plan.	Area in Acres.	No. of Sheet and Plan and No. on Plan.	Area in Acres.	No. of Sheet and Plan and No. on Plan.	Area in Acres.
Sheet LXXXVIII. 8 :—		Sheet LXXXIX. 5 :—		Sheet LXXXVIII. 10 :—	
(cont ^d) 258	2.112	(cont ^d) 306	2.078	(cont ^d) 353	1.493
259	10.690	307	1.390	354	.412
260	.376	308	1.560	355	2.725
261	.073	309	8.329	356	.294
262	.253	310	9.691	357	.347
263	.548	311	9.549	358	1.074
264	2.225	312	1.258	359	1.063
265	1.491	313	3.601	360	.088
266	5.639	314	2.784	361	.431
267	.622	315	1.300	362	1.333
268	.302	316	.344	363	2.666
269	43.794	317	2.012	364	2.627
270	4.411	318	1.309	365	1.888
271	8.319	319	1.221	366	.508
272	4.307	320	2.145	367	4.715
273	6.657	321	2.133	368	.986
274	28.043	322	2.513	369	.385
275	.577	323	1.054	370	3.028
276	.133	324	1.318	371	13.088
277	2.085	325	.994		
278	6.081	326	2.898	Sheet LXXXVIII. 11 :—	
279	6.403	327	2.491	372	.678
		328	1.477	373	.348
Sheet LXXXIX. 5 :—		329	2.762	374	.808
280	1.238	330	2.944	375	.474
281	38.448	331	.308	376	1.457
282	5.912	332	2.858	377	.391
283	6.478	333	3.047	378	.775
284	1.159	334	2.246	379	.425
285	7.361	335	4.500	380	.809
285a	2.548	336	.806	381	2.077
286	.261	337	2.954	382	.952
287	.897	338	2.363	383	1.679
288	2.082	339	3.283	384	.288
289	.515	340	607.297	385	.536
290	4.635	341	10.648	386	.924
291	1.929			387	19.666
292	22.379	Sheet LXXXIX. 6 :—		388	18.952
293	.570	342	5.918	389	.654
294	1.269	343	5.565	390	62.971
295	10.543			391	.616
296	10.130	Sheet LXXXVIII. 10 :—		392	3.224
297	.352	344	.903	393	6.504
298	.774	345	3.054	394	1.528
299	.906	346	62.637	395	.744
300	.926	347	.974	396	.363
301	7.089	348	2.782	397	2.227
302	9.149	349	21.554	398	.944
303	19.293	350	.703	399	.162
304	24.838	351	.558	400	2.943
305	.310	352	6.702	401	.322

PARISH OF BIRSAY.

No. of Sheet and Plan and No. on Plan.	Area in Acres.	No. of Sheet and Plan and No. on Plan.	Area in Acres.	No. of Sheet and Plan and No. on Plan.	Area in Acres.
Sheet LXXXVIII. 11:— (<i>cont^d</i> .)		Sheet LXXXVIII. 11:— (<i>cont^d</i> .)		Sheet LXXXVIII. 11:— (<i>cont^d</i> .)	
402	2.117	453	12.837	503	.194
403	1.258	454	.378	504	.638
404	.768	455	7.611	505	4.040
405	.432	456	7.234	506	5.125
406	1.334	457	.623	507	.759
407	.150	458	1.529	508	.434
408	1.949	459	8.126	509	3.009
409	1.679	460	18.838	510	5.665
410	6.242	461	.610	511	.332
411	.198	462	4.636	512	.178
412	.160	463	1.027	513	.397
413	1.601	464	1.467	514	1.813
414	.623	465	3.598	515	1.341
415	.281	466	.205	516	3.155
416	.705	467	.392	517	1.033
417	.595	468	1.130	518	.120
418	3.520	469	.336	519	.515
419	1.195	470	.559	520	1.096
420	.383	471	3.518	521	.236
421	1.256	472	.337	522	4.899
422	.519	473	.152	523	.535
423	7.261	474	3.900	524	1.594
424	19.105	475	3.493	525	8.091
425	2.218	475a	.400	526	.251
426	.642	476	.774	527	.574
427	.286	477	1.036	528	1.977
428	.501	478	8.064	528a	.246
429	1.467	479	.202	529	.354
430	.357	480	.579	530	.337
431	1.458	481	6.565	531	6.736
432	1.085	482	.916	532	.288
433	2.040	483	.365	533	1.849
434	.651	484	1.677	534	5.369
435	1.224	485	5.430	535	2.410
436	.299	486	2.453	536	23.031
437	5.622	487	1.074	537	41.111
438	6.575	488	.661	538	.755
439	13.137	489	7.882	538a	.472
440	10.492	490	10.773	539	1.816
441	11.398	491	26.979	540	4.198
442	7.729	492	12.604	541	.321
443	.756	493	5.346	542	1.336
444	1.037	494	7.615	543	3.479
445	.323	495	44.804	544	.504
446	.406	496	1.246	545	15.150
447	.220	497	13.482	546	.957
448	1.214	498	.510	547	2.106
449	2.706	499	11.039	548	4.265
450	3.238	500	2.695	549	2.435
451	26.879	501	5.850	550	.248
452	.685	502	1.699	551	.774

No. of Sheet and Plan and No. on Plan.	Area in Acres.	No. of Sheet and Plan and No. on Plan.	Area in Acres.	No. of Sheet and Plan and No. on Plan.	Area in Acres.
Sheet LXXXVIII. 11 :—		Sheet LXXXVIII. 12 :—		Sheet LXXXIX. 9 :—	
(cont ^d .) 552	·654	(cont ^d .) 601	1·301	(cont ^d .) 650	14·405
553	4·653	602	·494	651	10·844
		603	18·220	652	5·063
Sheet LXXXVIII. 12 :—		604	8·246	653	·118
554	4·624	605	15·673	654	·789
555	1·648	606	2·069	655	11·466
556	20·962	607	10·919	656	6·851
557	1·421	608	2·535	657	7·979
558	5·139	609	·455	658	1·562
559	·509	610	5·787	658a	·098
560	50·143	611	2·256	659	1·075
561	2·300	612	6·587	659a	·470
562	7·992	613	1·047	660	1·671
563	19·257	614	·713	661	·483
564	9·093	615	3·633	662	·449
565	3·705	616	2·312	663	·429
566	3·872	617	1·890	664	8·189
567	·437	618	·246	665	8·639
568	2·953	619	7·815	666	2·649
569	3·859	620	8·865	667	6·013
570	2·005	621	·684	668	2·754
571	·508	622	·786	669	19·939
572	5·073	Sheet LXXXIX. 9 :—		670	11·423
573	1·861	623	3·890	671	1·101
574	5·117	624	·398	672	·934
575	·310	625	·095	Sheet LXXXIX. 10 :—	
576	·927	626	1·715	673	8·978
577	·150	627	3·960	674	1·789
578	·266	628	·135	675	8·695
579	·591	629	7·518	676	10·809
580	16·366	630	·363	677	9·613
581	1·182	631	·653	678	6·529
582	1·045	632	·504	679	1·814
583	·457	633	·700	680	5·718
584	3·063	634	2·616	681	1·680
585	1·588	635	·975	682	2·222
586	8·605	636	1·649	682a	·150
587	2·859	637	1·318	683	1·719
588	·127	638	4·478	684	3·576
589	·420	639	4·037	685	3·010
590	1·327	640	5·924	686	3·741
591	755·456	641	·522	687	2·773
592	10·244	642	·531	688	2·616
593	10·171	643	1·972	689	4·884
594	1·969	644	2·688	690	5·190
595	1·884	645	5·415	691	·141
596	·145	646	3·537	692	1·093
597	4·785	647	3·794	693	3·730
598	·288	648	2·230	694	2·603
599	·114	649	·600	695	·740
600	1·788				

PARISH OF BIRSAY.

No. of Sheet and Plan and No. on Plan.	Area in Acres.	No. of Sheet and Plan and No. on Plan.	Area in Acres.	No. of Sheet and Plan and No. on Plan.	Area in Acres.
Sheet LXXXIX. 10 :—		Sheet LXXXVIII. 14 :—		Sheet LXXXVIII. 14 :—	
(cont ^d .) 696	2.984	(cont ^d .) 745	12.961	(cont ^d .) 796	1.804
697	2.877	746	.097	797	.460
698	5.521	747	.276	798	.160
699	1.526	748	.476	793	1.801
700	3.518	749	.956	800	.598
701	4.969	750	4.432	801	13.218
702	21.911	751	1.555	802	.550
703	1.340	752	13.954	803	1.908
704	.280	753	6.969	804	1.559
705	.197	754	7.247	805	4.294
706	5.448	755	7.983	806	.861
707	4.639	756	5.799	807	.229
708	3.228	757	6.544	808	2.605
709	2.016	758	.791	809	1.257
710	4.802	759	.161	810	.875
711	4.767	760	.579	811	2.239
712	.377	761	1.369	812	1.861
713	1.719	762	7.327	813	2.133
714	7.987	763	.958	814	3.543
715	1.318	764	.222	815	2.039
Sheet LXXXVIII. 14 :—		765	.099	816	.436
716	30.249	766	4.310	817	.182
717	1.345	767	1.483	818	1.183
718	1.098	768	5.672	819	.496
719	2.142	769	.418	820	.459
720	2.680	770	2.996	821	2.692
721	2.666	771	4.068	822	.900
722	1.136	772	1.482	823	6.600
723	.306	773	6.863	824	.370
724	.542	774	.356	825	.555
725	.312	775	.877	826	.120
726	.489	776	4.969	827	.623
727	.490	777	.209	828	.218
728	5.905	778	.085	829	.637
729	1.938	779	5.103	830	.840
730	.120	780	.942	831	5.293
731	.165	781	1.197	832	5.027
732	.187	782	.194	833	.500
733	3.678	783	3.169	834	1.728
734	13.350	784	5.131	835	.268
735	3.106	785	6.539	836	.442
736	13.540	786	2.918	837	1.500
737	.277	787	1.817	838	34.041
738	.164	788	18.437	839	2.847
739	.110	789	2.780	840	3.273
740	8.842	790	10.804	841	.324
741	26.763	791	9.080	842	.865
742	239.868	792	1.245	843	.157
743	4.583	793	2.225	844	.763
744	6.407	794	1.311	845	2.954
		795	.543	846	1.197

No. of Sheet and Plan and No. on Plan.	Area in Acres.	No. of Sheet and Plan and No. on Plan.	Area in Acres.	No. of Sheet and Plan and No. on Plan.	Area in Acres.
Sheet LXXXVIII. 14 :—		Sheet LXXXVIII. 15 :—		Sheet LXXXVIII. 15 :—	
(cont ^d .) 847	2.414	(cont ^d .) 895	6.408	(cont ^d .) 944	1.430
848	2.985	896	.264	945	3.166
849	1.170	897	1.827	946	7.034
850	7.686	897 ^a	.550	947	.374
851	2.656	898	2.914	948	4.189
		899	.229	949	9.707
		900	8.118	950	7.971
Sheet LXXXVIII. 15 :—		901	.350	951	3.046
852	1.666	902	.489	952	2.034
853	1.328	903	.906	953	.314
854	.593	904	.099	954	1.510
855	.591	905	1.153	955	1.279
856	1.041	906	.165	956	4.220
857	.556	907	.145	957	1.597
858	.201	908	1.544	958	.216
859	.226	909	.542	959	1.976
860	.676	909 ^a	.561	960	8.444
861	1.848	910	.114	961	3.070
862	.157	911	5.477	962	463.500
863	.670	912	8.043	963	.822
864	24.948	913	.163	964	.151
865	1.948	914	2.905	965	.713
866	.957	915	2.281	966	2.276
867	.105	916	.598	967	.466
868	.546	917	1.155	968	4.035
869	.460	918	1.603	969	3.069
870	.376	919	1.557	970	.919
871	7.589	920	5.440	971	3.031
872	4.112	921	3.140	972	4.238
873	577.018	922	.368	973	3.857
874	.991	923	.673	974	43.419
875	4.305	924	8.060	975	4.348
875 ^a	3.396	925	5.301	976	.766
876	.670	926	1.763	977	.243
877	.096	927	10.037	978	2.324
878	2.782	928	.314	979	2.468
879	6.930	929	.272	980	6.466
880	.266	930	22.424	981	7.161
881	15.252	931	1.469	982	.407
882	.723	932	1.872	983	.553
883	.597	933	3.888	984	.289
884	8.661	934	1.467		
885	5.939	935	5.162	Sheet LXXXVIII. 16 :—	
886	.565	936	7.898	985	.301
887	3.712	937	3.572	986	5.646
888	.195	938	1.384	987	5.438
889	.781	939	2.871	988	4.638
890	5.988	940	.139	989	.853
891	.543	941	.403	990	.096
892	.609	942	2.531	991	.706
893	.730	943	1.700	992	12.669
894	.674				

PARISH OF BIRSAY.

No. of Sheet and Plan and No. on Plan.	Area in Acres.	No. of Sheet and Plan and No. on Plan.	Area in Acres.	No. of Sheet and Plan and No. on Plan.	Area in Acres.
Sheet LXXXVIII. 16:—		Sheet LXXXVIII. 16:—		Sheet LXXXIX. 13:—	
(cont ^d .) 993	3.704	(cont ^d .) 1044	11.619	(cont ^d .) 1093	.553
994	16.433	1045	1.665	1094	.208
995	274.436	1046	21.467	1095	.437
996	67.120	1047	28.855	1096	.124
997	11.338	1048	.424	1097	1.155
998	.934	1049	4.215	1098	11.919
999	.644	1050	13.842	1099	2.780
1000	.462	1051	.917	1100	1.689
1001	1.754	1052	3.210	1101	1.895
1002	8.216	1053	1.013	1102	2.485
1003	3.971	1054	3.163	1103	5.133
1004	8.513	1055	7.476	1104	1.362
1005	8.686	1056	2.148	1105	7.560
1006	14.139	1057	4.020	1106	1.664
1007	7.052	1058	1.767	1107	.110
1008	4.238	1059	.200	1108	.275
1009	15.302	1060	3.064	1109	12.009
1010	5.059	1061	13.809	1110	.713
1011	1.493	Sheet LXXXIX. 13:—		1111	5.960
1012	.535	1062	3.191	1112	.986
1013	.697	1063	15.480	1113	1.217
1014	.140	1064	1.912	1114	.677
1015	.411	1065	1.639	1115	.957
1016	11.184	1066	1.944	1116	5.194
1017	2.037	1067	1.860	1117	4.450
1018	2.308	1068	3.402	1118	.124
1019	2.052	1069	2.049	1119	4.856
1020	.620	1070	2.087	1120	10.517
1021	3.425	1071	.667	1121	1.969
1022	2.084	1072	.487	1121a	.906
1023	.379	1073	3.973	1122	5.172
1024	13.887	1074	.551	1123	.252
1025	4.403	1075	1.316	1124	1.626
1026	7.116	1076	.210	1125	3.287
1027	3.082	1077	.140	1126	2.054
1028	2.068	1078	.318	1127	8.146
1029	1.334	1079	.413	1128	2.712
1030	.286	1080	1.320	1129	5.664
1031	7.731	1081	.324	1130	1.962
1032	18.146	1082	5.949	1131	2.527
1033	1.987	1083	2.437	1132	28.429
1034	10.613	1084	4.621	1133	6.576
1035	1.912	1085	.255	1134	25.379
1036	2.544	1086	2.091	1135	6.575
1037	.487	1087	3.774	1136	.209
1038	2.565	1088	4.388	1137	.457
1039	36.178	1089	.803	1138	1.408
1040	.301	1090	3.828	1139	4.016
1041	19.155	1091	.115	1140	8.073
1042	.081	1092	.498	1141	20.524
1043	3.577				

PARISH OF BIRSAY.

9

No. of Sheet and Plan and No. on Plan.	Area in Acres.	No. of Sheet and Plan and No. on Plan.	Area in Acres.	No. of Sheet and Plan and No. on Plan.	Area in Acres.
Sheet XCIV. 2:—		Sheet XCIV. 2:—		Sheet XCIV. 2:—	
1142	6.307	(cont ^d .) 1192	2.825	(cont ^d .) 1243	.623
1143	2.333	1193	7.028	1244	2.726
1144	7.508	1194	3.862	1245	1.534
1145	8.944	1195	21.114	1246	13.055
1146	.705	1196	1.269	1247	3.291
1147	9.608	1197	6.039	1248	9.112
1148	11.663	1198	.156	1249	.290
1149	2.739	1199	.166	1250	.182
1150	.429	1200	.809	1251	.326
1151	.710	1201	1.490	1252	1.135
1152	5.578	1202	3.590	1253	.302
1153	10.763	1203	.721	1254	4.338
1154	.623	1204	21.584	1255	15.235
1155	25.494	1205	.846	1256	.677
1156	7.726	1206	.438	1257	8.123
1157	11.864	1207	8.112	1258	9.881
1158	.751	1208	.478	1259	19.727
1159	2.650	1209	35.955	1260	3.110
1160	.860	1210	6.895	1261	1.147
1161	1.485	1211	1.795	1262	.553
1162	.093	1212	19.445	1263	.736
1163	1.815	1213	1.285	1264	3.901
1164	.844	1214	.652	1265	2.181
1165	4.317	1215	10.072	1266	191.511
1166	.709	1216	1.106	1267	1.244
1167	1.544	1217	8.758	1268	1.941
1168	3.061	1218	19.521	1269	.194
1169	.142	1219	.608	1270	.164
1170	.862	1220	12.482	1271	2.002
1171	.582	1221	38.471	1272	5.258
1172	20.878	1222	.946	1273	.461
1173	1.325	1223	.371	1273a	.523
1174	2.604	1224	.878	1274	1.331
1175	3.855	1225	1.064	1275	.213
1176	3.222	1226	.974	1276	1.086
1177	2.380	1227	19.532	1277	1.390
1178	2.782	1228	.463	Sheet XCIV. 3:—	
1179	.762	1229	1.357		
1180	3.139	1230	6.560		
1181	.910	1231	.741		
1182	1.962	1232	.997		
1183	12.417	1233	3.958		
1184	.485	1234	8.765		
1185	8.148	1235	.326		
1185a	1.053	1236	2.461		
1186	1.068	1237	.499		
1187	2.456	1238	3.876		
1188	1.806	1239	2.732		
1189	5.238	1240	.903		
1190	1.668	1241	2.544		
1191	10.005	1242	9.195		
				1278	10.213
				1279	.583
				1280	2.320
				1281	.987
				1282	7.996
				1283	27.104
				1284	.182
				1285	4.772
				1286	2.951
				1287	6.843
				1288	1.586
				1289	.231
				1290	.482

No. of Sheet and Plan and No. on Plan.	Area in Acres.	No. of Sheet and Plan and No. on Plan.	Area in Acres.	No. of Sheet and Plan and No. on Plan.	Area in Acres.
Sheet XCIV. 3 :—		Sheet XCIV. 3 :—		Sheet XCIV. 3 :—	
(cont ^d .) 1291	•246	(cont ^d .) 1340a	•082	(cont ^d .) 1391	•608
1292	49.796	1341	1.655	1392	3.675
1293	1.527	1342	•190	1393	•420
1294	5.753	1343	•478	1394	30.628
1295	6.467	1344	89.245	1395	9.943
1296	10.520	1345	2.574	1396	4.877
1297	20.564	1346	1.094	1397	•603
1298	6.394	1347	1.704	1398	12.656
1299	2.668	1348	•488	1399	16.245
1300	•455	1349	2.484	Sheet XCIV. 4 :—	
1301	1.723	1350	•913	1400	4.621
1302	2.045	1351	•492	1401	2.071
1303	•766	1352	3.130	1402	•242
1304	•298	1353	5.790	1403	•317
1305	1.083	1354	•825	1404	•333
1306	•242	1355	2.823	1405	1.039
1307	•571	1356	•698	1406	1.108
1308	2.712	1357	1.397	1407	1.439
1309	•529	1358	•697	1408	1.800
1310	53.918	1359	7.328	1409	38.865
1311	•750	1360	16.692	1410	•824
1312	•376	1361	1.683	1411	4.170
1313	1.402	1362	2.065	1412	3.956
1314	3.910	1363	4.405	1413	6.752
1315	15.820	1364	3.893	1414	10.632
1316	1.125	1365	3.778	1415	•652
1317	2.531	1366	•451	1416	4.824
1318	3.687	1367	•633	1417	5.797
1319	1.537	1368	3.625	1418	1.050
1320	•581	1369	17.178	1419	6.051
1321	1.365	1370	•643	1420	3.742
1322	•520	1371	10.224	1421	•157
1323	•305	1372	5.096	1422	2.246
1324	1.094	1373	7.111	1423	3.218
1325	•457	1374	15.560	1424	5.885
1326	•134	1375	4.851	1425	6.599
1327	•185	1376	•982	1425a	•357
1328	2.354	1377	259.712	1426	15.669
1329	•237	1378	•149	1427	43.492
1330	•269	1379	7.481	1428	5.789
1331	•861	1380	•577	1429	12.187
1332	3.738	1381	•426	1430	1.328
1333	102.295	1382	24.242	1431	•611
1334	3.062	1383	10.148	1432	3.123
1335	25.026	1384	3.704	1433	2.479
1336	1.868	1385	1.322	1434	2.396
1337	11.950	1386	4.919	1435	•549
1338	•563	1387	6.024	1436	1.088
1339	2.953	1388	7.190	1437	1.152
1339a	•096	1389	15.903	1438	3.252
1340	2.987	1390	44.887		

No. of Sheet and Plan and No. on Plan.	Area in Acres.	No. of Sheet and Plan and No. on Plan.	Area in Acres.	No. of Sheet and Plan and No. on Plan.	Area in Acres.
Sheet XCIV. 4:—		Sheet XCV. 1:—		Sheet XCV. 1:—	
(cont ^d) 1439	4.905	(cont ^d) 1488	5.241	(cont ^d) 1538	146.527
1440	4.197	1489	26.322	1539	4.397
1441	1.850	1490	18.943	1540	.743
1442	.637	1491	.517	1541	5.973
1443	.393	1492	.849	Sheet XCV. 2:—	
1444	.237	1493	.292	1542	4.536
1445	3.906	1494	.672	1543	.289
1446	.692	1495	6.816	1544	.710
1447	12.215	1496	1.802	1545	3.633
1448	2.612	1497	.190	1546	.343
1449	6.155	1498	.640	1547	.427
1450	3.397	1499	2.006	1548	1.212
1451	21.766	1500	1.693	1549	.169
1452	5.682	1501	.363	1550	8.092
1453	1.636	1502	.208	1551	.571
1454	66.869	1503	.159	1552	.290
1455	.262	1504	1.960	1553	29.922
1456	.189	1504a	.516	1554	.114
1457	.501	1505	1.164	1555	1.074
1458	4.922	1506	2.306	1556	66.974
1459	.371	1507	1.469	1557	3.752
1460	2.218	1508	.415	1558	4.396
1461	1.781	1509	.193	1559	2.810
1462	.423	1510	3.991	1560	.737
1463	4.148	1511	62.028	1561	.430
1464	2.153	1512	2.180	1562	.437
1465	.762	1513	.612	1563	.191
1466	9.442	1514	.440	1564	.639
1467	4.839	1515	1.433	1565	1.832
1468	.564	1516	2.458	1566	6.885
1469	.603	1517	4.526	1567	25.182
1470	3.551	1518	2.411	1568	4.952
1471	5.678	1519	.220	1569	4.310
1472	14.632	1520	.739	1570	4.187
1473	1.693	1521	2.598	1571	1.648
1474	.646	1522	3.934	1572	.508
1475	37.995	1523	.383	1573	4.003
1476	2.270	1524	.150	1574	.408
1477	3.227	1525	1.582	1575	1.871
1478	.861	1526	.619	1576	.139
1479	.364	1527	.156	1577	.506
Sheet XCV. 1:—		1528	6.161	1578	18.165
1480	6335.421	1529	7.689	1589	1.726
1481	2.442	1530	9.850	1580	.576
1482	.125	1531	.082	1581	.131
1483	.382	1532	1.161	Sheet XCIV. 7:—	
1484	.384	1533	.286	1582	.900
1485	161.307	1534	.188	1583	1.794
1486	3.036	1535	.357	1584	1.525
1487	1.282	1536	10.060		
		1537	18.155		

No. of Sheet and Plan and No. on Plan.	Area in Acres.	No. of Sheet and Plan and No. on Plan.	Area in Acres.	No. of Sheet and Plan and No. on Plan.	Area in Acres.
Sheet XCIV. 7 :—		Sheet XCIV. 8 :—		Sheet XCIV. 8 :—	
(cont ^d .) 1585	6.374	(cont ^d .) 1634	9.377	(cont ^d .) 1683	.162
1586	9.951	1635	1.084	1684	.430
1587	.390	1636	23.658	1685	.542
1588	1.736	1636a	4.916	1686	16.393
1589	.373	1637	32.573	1687	.586
1590	.280	1638	.705	1688	27.570
1591	14.903	1639	19.821	1689	15.608
1592	25.565	1640	2.383	1690	.228
1593	20.068	1641	1.175	1691	.650
1594	13.906	1642	1.958		
1595	9.463	1643	9.585	Sheet XCV. 5 :—	
1596	14.679	1644	1.857	1692	3.850
		1645	1.393	1693	1.966
Sheet XCIV. 8 :—		1645a	3.317	1694	.234
1597	12.741	1646	3.666	1695	6.635
1598	1.272	1647	2.752	1696	3.405
1599	10.183	1648	13.754	1697	.305
1600	22.501	1649	16.868	1698	.758
1601	3.154	1650	78.249	1699	.136
1602	48.579	1651	15.382	1700	.727
1603	1.962	1652	3.122	1701	.770
1604	9.280	1653	4.091	1702	2.040
1605	.511	1654	5.120	1703	.562
1606	.592	1655	5.543	1703a	.080
1607	.905	1656	6.357	1704	.206
1608	1.863	1657	.551	1705	1.885
1609	.377	1658	.743	1706	.427
1610	.495	1659	.692	1707	.109
1611	.242	1660	1.232	1708	1.005
1612	1.322	1661	2.044	1709	1.960
1613	1.764	1662	26.255	1710	.087
1614	.813	1663	1.379	1711	1.487
1615	.130	1664	4.350	1712	1.332
1616	3.542	1665	4.184	1713	.173
1617	.548	1666	1.232	1714	.287
1618	2.523	1667	.524	1715	.706
1619	9.937	1668	1.693	1716	1.205
1620	.525	1669	.427	1717	.111
1621	13.495	1670	.927	1718	1.629
1622	.941	1671	.443	1719	.286
1623	11.164	1672	1.449	1720	3.207
1624	1.878	1673	107.496	1721	.847
1625	10.016	1674	3.225	1722	.663
1626	11.009	1675	15.293	1723	2.686
1627	.270	1676	.763	1724	.887
1628	18.012	1677	.448	1725	.261
1629	7.421	1678	2.316	1726	8.950
1630	8.627	1679	.438	1727	2.115
1631	.736	1680	8.783	1728	.313
1632	15.116	1681	.493	1729	.139
1633	6.634	1682	13.064	1730	.842

No. of Sheet and Plan and No. on Plan.	Area in Acres.	No. of Sheet and Plan and No. on Plan.	Area in Acres.	No. of Sheet and Plan and No. on Plan.	Area in Acres.
Sheet XCV. 5 :—		Sheet XCV. 5 :—		Sheet XCIV. 12 :—	
(cont ^d .) 1731	·345	(cont ^d .) 1780	13.470	(cont ^d .) 1822	4.981
1732	·555	1781	6.735	1823	4.007
1733	2.448	1782	·617	1824	4.742
1734	2.019	1783	·930	1825	34.101
1735	3.677	1784	·631	1826	·824
1736	13.902	1785	3.653	1827	27.852
1737	·291	1786	1.897	1828	·873
1738	15.692	1787	·214	1829	1.265
1739	·785	1788	3.804	1830	9.295
1740	11.845	1789	·284	1831	·951
1741	·444	1790	·441	1832	·547
1742	5.979	1791	·730	1833	·628
1743	6.144	1792	·246	1834	2.357
1743a	·782	1793	·356	1835	·134
1744	·823	1793a	·396	1836	·254
1745	16.464	1794	·138	1836a	·320
1746	3.945	1795	2.422	1837	·431
1747	15.204	1796	1.448	1838	·176
1748	3.615	1796a	·175	1839	·147
1749	9.070	1797	45.859	1840	16.366
1750	·635	1798	5.289	1841	·397
1751	5.924			1842	·274
1752	1.202			1843	·873
1753	1.476	Sheet XCV. 6 :—		1844	1.195
1754	·197	1799	6.575	1845	7.916
1755	·576	1800	12.804	1846	·487
1756	5.432	1801	2.104		
1757	31.440	1802	10.588	Sheet XCV. 9 :—	
1758	·173	1803	3.959	1847	3.092
1759	·997	1804	2.901	1848	·583
1760	·124	1805	·105	1849	·267
1761	1.768	1806	·843	1850	7.577
1762	1.108	1807	·648	1851	·195
1763	8.935	1808	1.704	1852	12.328
1764	·830	1809	9.701	1853	·194
1765	·912	1810	·195	1854	·961
1766	·510	1811	17.710	1855	·287
1767	·491	1812	1.045	1856	·458
1768	10.195	1813	1.418	1857	1.013
1769	6.063	1814	2.129	1858	40.154
1770	7.659	1815	5.867	1859	·582
1771	4.391	1816	3.769	1860	·604
1772	·208	1817	1.662	1861	·728
1773	4.225	1818	·167	1862	2.110
1774	1.845	1819	·985	1863	·484
1775	·575	1820	2.115	1863a	·154
1776	1.045			1864	3.398
1777	·403	Sheet XCIV. 12 :—		1865	1.384
1778	·768	1821	60.529		
1779	7.393				

PARISH OF BIRSAY.

No. of Sheet and Plan and No. on Plan.	Area in Acres.	
Sheet XCV. 9 :—		
1866	·114	
19423·923		Area of the numbered part of the Parish.
265·005		Foreshore.
19688·928		Area of the Parish (exclusive of the Brough of Birsay).

BROUGH OF BIRSAY.

Sheet LXXXVIII. 6 :—		
1867	·144	
1868	55·345	
1869	·170	
55·659		
26·150		Foreshore.
81·809		Area of the Brough of Birsay.

RECAPITULATION.

17634·820	Land.
113·575	Roads.
1719·082	Water.
291·155	Foreshore.
12·105	Tidal water.
19770·737	Total area of the Parish of Birsay, in the County of Orkney and Shetland (Orkney).

INDEX TO PLACES

IN THE

PARISH OF BIRSA Y.

COUNTY OF ORKNEY AND SHETLAND—(ORKNEY).

Name of Place.	No. of Sheet.		Name of Place.	No. of Sheet.	
	6-inch scale.	25·344 in. scale.		6-inch scale.	25·344 in. scale.
Above-the-Hill -	LXXXVIII.	8	Cavan -	XCIV.	4
Airy -	XCIV.	4	Chingloo -	LXXXVIII.	7
Ark -	"	2	Chinglo -	"	14
Banks -	LXXXVIII.	7	Chrismo -	LXXXIX.	5
Banks -	XCIV.	4	Claybraes -	LXXXVIII.	8
Banks -	XCIV.	6	Cloke -	XCIV.	5
Barnhouse -	LXXXVIII.	15	Cooperhouse -	LXXXVIII.	7
Bawks -	XCIV.	4	Cooperhouse -	"	14
Bea -	LXXXVIII.	8	Corkaquina -	XCIV.	2
Beaquoy -	XCIV.	5	Cott of Cowgate -	LXXXIX.	9
Beaquoy Farm -	"	"	Craiglands -	LXXXVIII.	10
Bigbreck -	LXXXVIII.	15	Crook -	"	14
Bigging -	XCIV.	3	Crook -	"	16
Bigging -	"	8	Crowdigo -	"	7
Bigging -	XCIV.	5	Crustan -	"	8
Bitgarth -	LXXXVIII.	7	Cuean -	XCIV.	5
Blinkbonnie -	XCIV.	5	Cumlaquoy -	LXXXVIII.	14
Boardhouse -	LXXXVIII.	11	Cupo -	"	8
Bokiehall -	"	8	Curcum -	"	"
Bokiehall -	LXXXIX.	5	Dale -	LXXXVIII.	15
Braeside -	LXXXVIII.	16	Dale -	LXXXIX.	9
Breckan -	XCIV.	12	Dale -	"	10
Breckerhouse -	XCIV.	5	Dale -	XCIV.	3
Breck Cottage -	LXXXVIII.	14	Deasbreck -	LXXXIX.	13
Breckness -	"	11	Downatown -	XCIV.	3
Brencherhouse -	"	7	Durkadale -	LXXXIX.	13
Brettabreck -	XCIV.	2	Eastabist -	XCIV.	2
Britain -	"	3	Eastdale -	LXXXVIII.	15
Brockan -	"	2	East Quoys -	XCIV.	8
Brockan -	LXXXVIII.	14	Esgar -	XCIV.	9
Buen -	"	11	Farafeld -	"	1
Burness -	XCIV.	6	Fea -	XCIV.	8
Canada West -	LXXXVIII.	16	Feavel -	LXXXVIII.	7
Castlehill -	"	15	Festigarth -	XCIV.	3
Cauldhame -	"	7			

Name of Place.	No. of Sheet.		Name of Place.	No. of Sheet.	
	6-inch scale.	25·344 in. scale.		6-inch scale.	25·344 in. scale.
Fia - -	LXXXVIII.	8	Hyma - -	XCV.	5
Finties - -	"	"	Hyval - -	XCIV.	3
Flaws - -	"	7			
Flecketsquoy - -	"	"	Ingsay - -	LXXXVIII.	8
Flitabout - -	"	"	Insabysetter - -	"	12
Folsetter - -	XCIV.	3	Isbister - -	XCIV.	3
Fudgarth - -	LXXXVIII.	11			
			Jubidale - -	LXXXVIII.	7
Gairsty - -	XCIV.	2			
Garraquoy - -	"	"	Kirbuster - -	"	16
Gaitnip - -	LXXXVIII.	7	Kirbuster Farm - -	"	"
Gelderhouse - -	"	11	Kistan - -	"	11
Gelderhouse - -	XCIV.	12	Knowe - -	"	"
Gerthsetter - -	LXXXVIII.	7			
Glower - -	"	15	Langaness - -	"	"
Green - -	XCIV.	2	Langskaill - -	"	14
Greenay - -	"	8	Lapland - -	XCIV.	4
Greenhill - -	LXXXVIII.	7	Lea - -	LXXXVIII.	10
Greenhill - -	XCIV.	4	Leebreck - -	"	14
Greenhill - -	XCV.	1	Leequoy - -	"	"
Greentoft - -	LXXXVIII.	15	Lingro - -	"	8
Grid - -	XCV.	6	Linnabreck - -	"	15
Groo - -	LXXXVIII.	11	Liley - -	"	11
Gruidgair - -	"	14	Little Favel - -	"	"
Gutterquoy - -	"	16	Lower Dykeside - -	XCV.	5
Gyron - -	XCV.	2	Lower Grindally - -	LXXXVIII.	11
			Lower Lubaday - -	XCV.	1
Hamar - -	XCIV.	8	Lower Linnabreck - -	"	5
Harpsquoy - -	LXXXVIII.	10	Lower Mossetter - -	"	"
Harpsquoy - -	"	14	Lower Palace - -	LXXXVIII.	11
Hass - -	XCV.	1	Lower Skelday - -	XCV.	1
Hawin - -	LXXXVIII.	7	Lower Slinghorn - -	LXXXVIII.	8
Hayon - -	"	"	Ludenhill - -	LXXXIX.	9
Hill - -	LXXXIX.	9			
Hillhead - -	LXXXVIII.	11	Makerhouse - -	XCIV.	12
Hillside - -	XCV.	1	Marwick - -	LXXXVIII.	14
Hinchaquoy - -	LXXXVIII.	12	Meadow - -	"	11
Holland - -	XCIV.	3	Meikleplank - -	"	7
Holodyke - -	LXXXVIII.	8	Meran - -	"	11
Hooly - -	"	"	Mid Bigging - -	XCV.	5
Housby - -	XCV.	5	Mid House - -	LXXXVIII.	12
How - -	XCIV.	2	Mid House - -	"	14
Howabreck - -	LXXXVIII.	11	Mid House - -	XCIV.	4
Howabreck - -	XCIV.	2	Mid House - -	XCV.	5
Howalee - -	XCV.	1	Millbridge - -	"	6
Howan - -	XCIV.	8	Mill Cottage - -	LXXXVIII.	11
Howquoy - -	LXXXVIII.	15	Millgeo - -	XCV.	6
Hozen - -	XCV.	9	Millhouse - -	XCIV.	8
Hundland - -	LXXXIX.	"	Mill of Barony - -	LXXXVIII.	11
Hundland - -	XCIV.	2	Mires - -	"	12
Hunto - -	LXXXVIII.	11	Mittens - -	"	8

INDEX TO PLACES.

17

Name of Place.	No. of Sheet.		Name of Place.	No. of Sheet.	
	6-inch scale.	25·344 in. scale.		6-inch scale.	25·344 in. scale.
Mittens - -	LXXXIX.	5	Quoys of Hill -	LXXXVIII.	7
Montreal - -	LXXXVIII.	15	Quoys of Hill -	"	"
Montreal - -	XCIV.	4	Quoys of Skelday -	XCIV.	2
Mossbank - -	LXXXVIII.	16	Quoy of Wattle -	LXXXVIII.	11
Mount Pleasant -	LXXXIX.	5			
Mount Pleasant -	XCIV.	4	Radlap - -	XCIV.	5
Mount Pleasant -	XCIV.	5	Rantan - -	LXXXIX.	"
Mousakelda - -	LXXXVIII.	7	Raviehall - -	LXXXVIII.	15
Muce - -	XCIV.	2	Ritquoy - -	XCIV.	2
Muce - -	"	8	Rosebank - -	LXXXVIII.	7
			Rosebank - -	XCIV.	9
Nearhouse - -	LXXXVIII.	7	Roseview - -	LXXXVIII.	14
Nearhouse - -	XCIV.	2	Rubreck - -	"	"
Ness - -	LXXXVIII.	15	Runa - -	"	11
Nether Bigging -	XCIV.	4			
Nether Fea - -	"	8	Sabiston - -	XCIV.	8
Nether Skail - -	"	2	Sallies - -	LXXXVIII.	15
Nether Stanger -	LXXXVIII.	15	Scorn - -	XCIV.	2
Newan - -	"	11	Scruit - -	LXXXIX.	5
Newbigging - -	"	15	Setter - -	LXXXVIII.	12
Newbigging - -	XCIV.	5	Skesquoy - -	LXXXIX.	13
Newhall - -	XCIV.	7	Skidge - -	LXXXVIII.	10
Newhall - -	LXXXVIII.	15	Skogar - -	XCIV.	3
Newhouse - -	"	11	South Breckbie -	LXXXVIII.	15
Newhouse - -	XCIV.	4	Southend - -	LXXXIX.	10
New Velzian - -	"	12	South Waird - -	LXXXVIII.	14
Nisthouse - -	LXXXIX.	9	Springrose - -	"	11
Northtown - -	XCIV.	8	Spurdagrove - -	XCIV.	3
North Waird - -	LXXXVIII.	14	Stanger - -	LXXXVIII.	15
			Stara - -	XCIV.	2
Outmeadow - -	XCIV.	2	Stara - -	XCIV.	5
Outslap - -	LXXXVIII.	7	Steddaquoy - -	LXXXVIII.	14
Overabist - -	XCIV.	2	Stone - -	"	11
			Stonemilders - -	LXXXIX.	5
Park - -	"	1	Surtidale - -	"	"
Park Cottage - -	LXXXVIII.	11	Swannay - -	LXXXVIII.	8
Peatgate - -	"	7	Swannay House -	LXXXIX.	5
Pitten - -	"	8	Swartageo - -	XCIV.	2
Post - -	"	"			
Purgatory - -	"	7	Tevath - -	XCIV.	12
Purley - -	XCIV.	8	The Barony - -	LXXXVIII.	11
			Tofta - -	XCIV.	4
Quackquoy - -	LXXXVIII.	14	Tormiston - -	LXXXVIII.	11
Quarrybanks - -	XCIV.	1	Tounga - -	XCIV.	8
Queena - -	LXXXVIII.	8	Toward - -	LXXXVIII.	"
Queena - -	XCIV.	3	Twatt - -	XCIV.	3
Queer - -	"	8			
Quivnahay - -	LXXXVIII.	7	Upper Dykeside -	XCIV.	5
Quoyhorrie - -	"	12	Upper Grindally -	LXXXVIII.	7
Quoylonga - -	XCIV.	2	Upper Linnabreck	XCIV.	5
Quoycottie - -	XCIV.	5	Upper Lubaday -	"	1

INDEX TO PLACES.

Name of Place.	No. of Sheet.		Name of Place.	No. of Sheet.	
	6-inch scale.	25·344 in. scale.		6-inch scale.	25·344 in. scale.
Upper Mossetter -	XCV.	5	Waterloo - -	XCV.	5
Upper Skelday -	”	2	Wattle - -	LXXXVIII.	11
Upper Slinghorn -	LXXXVIII.	8	Wester House -	”	”
Upper Whitemire -	LXXXIX.	10	Westside - -	XCIV.	4
			Whitemire - -	LXXXIX.	10
Vancouver Cottage	XCIV.	3	Whiclath - -	LXXXVIII.	16
Velzian - -	”	12	Windbreck - -	”	8
Vinbreck - -	LXXXVIII.	11	Windbreck - -	”	14
			Wranglehall -	”	8
Waird - -	XCV.	5	Wranglehall -	”	14
Walkerhouse -	LXXXVIII.	11			
Waskra - -	”	8	Yeldabreck - -	”	15

6

ORDNANCE SURVEY OF SCOTLAND.

BOOK OF REFERENCE TO THE PLAN
OF THE
PARISH OF BIRSE,

IN THE
COUNTY OF ABERDEEN,
CONTAINING 31444·959 ACRES.

COLONEL SIR HENRY JAMES, R.E., F.R.S., M.R.I.A., F.G.S., &c.,
SUPERINTENDENT OF THE SURVEY.



LONDON:
PRINTED BY GEORGE E. EYRE AND WILLIAM SPOTTISWOODE,
PRINTERS TO THE QUEEN'S MOST EXCELLENT MAJESTY.
FOR HER MAJESTY'S STATIONERY OFFICE.

1868.

Price Two Shillings and Sixpence.

[7142-50-2/68.]

[7142-50-2/68c]

PARISH OF BIRSE

ABERDEENSHIRE

INDEX TO THE SHEETS

Published on the Scale of $\frac{1}{2500}$ or $2\frac{1}{4}$ Inches to a Mile.

Scale of this Index One Inch to a Mile.



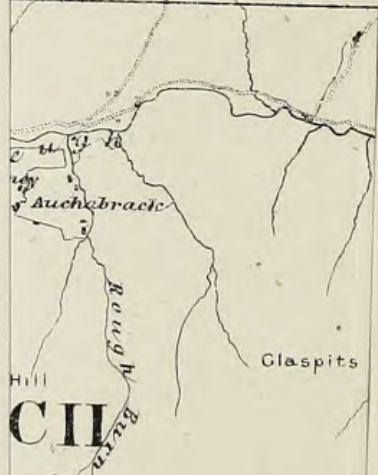
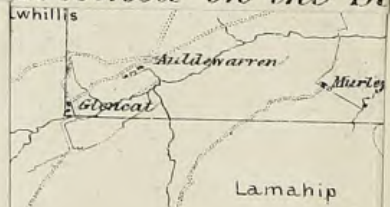
ORDNANCE

PARI

ABE

INDE

ublished on the Se



CI CII

Hill

hed in 21 Sheets

EXPLANATORY REMARKS.

The scale of the Parish Plans is the 1-2500th of the actual length on the ground, and is equal to 25·344 inches to a mile, which is very approximately equal to one square inch to one acre, the square of 1·0018 inch being equal to one acre.

The length of each sheet is 1½ miles, and the width 1 mile, the area of each sheet is therefore 960 acres.

Each enclosure has a reference number to the area which is given in this Book.

The Braces (∫) on the plans are to indicate that the spaces so braced are included under the same reference number.

The Altitudes in feet above the Mean Level of the Sea are written thus—31·4.

The Scale of the Plans of the County is 6 inches to a mile, and each sheet contains the same area as 16 sheets of the Parish Plans. There is therefore a double reference number to each sheet, as VI. 9., the Roman Numerals referring to the County Plans, the Arabic Figures to the Parish Plans.

The following are the characters employed on the Ordnance Plans on the Scales of 1-2500, and 6 inches to a mile :—

County Names	Ⓒ	Hundreds or Wards	W
Parishes	P	Townships	T
Extra Parochial.....	E	Division of Townships	T
Antiquities	<div style="display: flex; align-items: center;"> <div style="font-size: 4em; margin-right: 10px;">}</div> <div> <div style="text-align: center;">ROMAN</div> <div style="text-align: center;">Druidical or Saxon</div> <div style="text-align: center;">Norman or Subsequent</div> </div> </div>		

The descriptions of the boundaries are shown by the following initials :—

Centre of Stream	C.S.	Centre of Fence	C.F.
Centre of Road	C.R.	Top of Cop	T.C.
Side of Stream or Drain ...	S.S. or S.D.	Centre of Wall	C.W.
Root of Hedge	R.H.	Defaced	Def.
Face of Wall	F.W.	Track of Stream.....	T.S.
Undefined.....			Und.

Where a change occurs in the boundaries, the symbol [o—o] is used to show the part at which the change takes place.

N.B.—To convert Decimal Fractions of an Acre into Roods and Perches, multiply the decimal first by 4 and then by 40, preserving the same number of decimals in the product.

Examples—			Acres.				Acres.
			633·357				527·013
			4				4
			<hr/>				<hr/>
			1·428				·052
			40				40
A.	R.	P.	<hr/>	A.	R.	P.	<hr/>
633	1	17	17·120	527	0	2	2·080

TABLE									
FOR CONVERTING DECIMAL PARTS OF AN ACRE INTO ROODS AND PERCHES.									
Perch.	0 Rood.	1 Rood.	2 Roods.	3 Roods.	Perch.	0 Rood.	1 Rood.	2 Roods.	3 Roods.
0	·000	·250	·500	·750	21	·131	·381	·631	·881
1	·006	·256	·506	·756	22	·137	·387	·637	·887
2	·012	·262	·512	·762	23	·144	·394	·644	·894
3	·019	·269	·519	·769	24	·150	·400	·650	·900
4	·025	·275	·525	·775	25	·156	·406	·656	·906
5	·031	·281	·531	·781	26	·162	·412	·662	·912
6	·037	·287	·537	·787	27	·169	·419	·669	·919
7	·044	·294	·544	·794	28	·175	·425	·675	·925
8	·050	·300	·550	·800	29	·181	·431	·681	·931
9	·056	·306	·556	·806	30	·187	·437	·687	·937
10	·062	·312	·562	·812	31	·194	·444	·694	·944
11	·069	·319	·569	·819	32	·200	·450	·700	·950
12	·075	·325	·575	·825	33	·206	·456	·706	·956
13	·081	·331	·581	·831	34	·212	·462	·712	·962
14	·087	·337	·587	·837	35	·219	·469	·719	·969
15	·094	·344	·594	·844	36	·225	·475	·725	·975
16	·100	·350	·600	·850	37	·231	·481	·731	·981
17	·106	·356	·606	·856	38	·237	·487	·737	·987
18	·112	·362	·612	·862	39	·244	·494	·744	·994
19	·119	·369	·619	·869	40	·250	·500	·750	1·000
20	·125	·375	·625	·875					

PARISH OF BIRSE,

IN THE

COUNTY OF ABERDEEN.

No. on Plan.	Area in Acres.	Remarks.	No. on Plan.	Area in Acres.	Remarks.
1	18.340	Rough pasture, trees, and whins.	32	.155	Dam.
2	.993	Rough pasture.	33	.568	Sheds and wood yard.
3	.524	Stream.	34	.153	Wood.
4	8.787	Arable and rough pasture.	35	.163	House, yard, and garden.
5	11.899	Arable.	36	.179	House and garden.
6	7.874	Arable and stream.	36a	.250	House and garden.
7	.907	Wood.	37	1.270	Pasture.
8	.322	Wood.	38	1.908	Houses, yards, gardens, &c.
9	.457	Public road.	39	.723	Wood.
10	8.537	Arable and rough pasture.	40	5.759	Wood.
11	.645	Wood (island).	41	1.509	Houses and yards.
12	.600	Rough pasture.	42	.341	Gardens.
13	1.899	Wood.	42a	.739	Rough pasture (island).
14	13.097	Arable and rough pasture.	43	4.714	Arable.
15	.749	Occupation road.	44	3.247	Arable and rough pasture.
16	.100	House, shed, and garden.	45	8.133	Arable.
17	.100	House and garden.	46	5.967	Arable.
18	.403	Houses, gardens, and yard.	47	7.656	Arable and rough pasture.
19	1.177	Stream.	48	.417	Wood.
20	4.099	Rough pasture and trees.	49	.170	Wood.
21	5.757	Arable and rough pasture.	50	3.367	Arable.
22	.525	Rough pasture (islands).	51	4.300	Arable.
23	15.379	Loch.	52	11.340	Wood.
24	41.392	Rough pasture, roads, arable, &c.	53	48.611	Wood.
25	2.038	Pond.	54	36.792	Rough pasture and trees.
26	9.259	Arable and rough pasture.	55	1.436	Houses, yards, gardens, and road.
27	.629	Houses, gardens, &c.	56	12.816	Arable.
28	.735	Ornamental ground, wood, garden, &c.	57	.466	Arable.
29	.825	Houses, yard, &c.	58	.303	Arable.
30	1.687	Wood.	59	.295	House, garden, and yard.
31	.101	Stackyard.	60	211.114	Wood, &c.
			61	.200	Houses and gardens.
			62	5.912	Arable.
			63	1.610	Arable.
			64	.103	House and stackyard.

PARISH OF BIRSE.

No. on Plan.	Area in Acres.	Remarks.	No. on Plan.	Area in Acres.	Remarks.
65	3.786	Arable and rough pasture.	107	.257	Arable.
66	10.421	Arable.	108	6.107	Arable and rough pasture.
67	2.241	Arable.	109	14.063	Arable.
68	6.042	Arable.	110	.261	Arable.
69	8.024	Arable.	111	14.889	Arable.
70	2.843	Arable.	112	.253	Rough pasture.
71	8.310	Arable.	113	.502	Rough pasture.
72	6.824	Arable.	114	.603	Houses, yards, gardens, and rough pasture.
73	4.540	Arable.			
74	8.646	Arable and rough pasture.	115	.348	Arable.
75	.327	Houses and stackyard.	116	.317	Houses, gardens, and yard.
76	.168	House and garden.			
77	89.335	Houses, rough pasture, &c.	117	5.387	Arable and rough pasture.
78	.178	Houses and gardens.	118	.253	Garden.
79	.642	Arable.	119	.549	Arable.
80	.217	Garden and stackyard.	120	10.381	Houses, ruins, and rough pasture.
81	26.456	Arable.	121	12.519	Arable.
82	.401	Houses, garden, and arable.	122	.792	Wood.
83	.178	Arable.	123	14.299	Arable.
84	6.516	Arable.	124	13.583	Arable.
85	.622	Arable and ruins.	124a	.371	House and stackyard.
86	4.545	Arable and rough pasture.	125	5.624	Arable.
			126	8.134	Arable.
87	19.869	Arable, rough pasture, slope, and trees.	127	.594	Rough pasture and stream.
88	.993	Arable.	128	1.848	Rough pasture, road, and stackyard.
89	.218	House, garden, & yard.			
90	9.158	Arable.	129	.332	Houses, garden, and yard.
91	3.751	Arable.			
92	3.034	Arable.	130	6.374	Arable.
93	2.730	Arable.	131	17.195	Arable.
94	3.009	Arable.	132	.470	Occupation road.
95	3.130	Arable.	133	7.318	Arable.
96	4.856	Arable.	134	.623	Rough pasture and whins.
97	19.858	Arable.			
98	8.058	Arable.	135	3.499	Arable.
99	1.060	Pond.	136	4.699	Arable.
100	45.375	Arable and rough pasture.	137	3.349	Rough pasture.
101	.134	Pond.	138	11.702	Arable.
102	1.240	Houses, yards, gardens, and waste.	139	10.191	Arable.
103	.123	Gardens.	140	19.946	Arable.
104	9.965	Arable and rough pasture.	141	25.761	Arable and rough pasture.
105	5.175	Arable.	142	6.506	Rough pasture and road.
106	.289	Houses, garden, and arable.	143	4.392	Rough pasture.
			144	85.822	River.
			145	94.622	Rough pasture, &c.

PARISH OF BIRSE.

3

No. on Plan.	Area in Acres.	Remarks.	No. on Plan.	Area in Acres.	Remarks.
146	11.692	Wood.	188	12.109	Arable.
147	2.021	Arable.	189	12.698	Arable.
148	2.022	Arable.	190	1.977	Arable.
149	3.268	Arable.	191	.521	Rough pasture.
150	1.348	Public road.	192	.287	Garden.
151	.187	Rough pasture.	193	.131	Dam.
152	1.624	Houses, yards, & wood.	194	.417	Arable.
153	2.062	Houses, wood, garden, and ornamental ground.	195	1.312	Houses, garden, yard, and road.
154	4.728	Arable.	196	1.515	Arable.
155	6.786	Arable.	197	9.409	Arable, rough pasture, trees, &c.
156	.101	Wood.	198	.614	Wood.
157	.107	House and garden.	199	1.004	Arable.
158	26.789	Arable.	200	.538	Rough pasture.
159	2.787	Rough pasture, trees, and stream.	201	6.037	Arable.
160	6.454	Arable.	202	.660	Houses, garden, road, &c.
161	.535	Houses, wood, grass, and yard.	203	.215	Arable.
162	1.820	Arable and rough pasture.	204	.264	Stackyard.
163	.113	Garden.	205	.122	Garden.
164	.213	Houses, garden, and yards.	206	1.331	Houses, yard, and waste.
165	6.258	Arable.	207	.823	Rough pasture.
166	.102	Houses and garden.	208	.769	Arable.
167	.203	Garden.	209	10.355	Arable.
168	.531	Houses, yard, gardens, &c.	210	.936	Wood.
169	8.653	Arable.	211	4.205	Arable, rough pasture, and stream.
170	9.532	Arable.	212	1.976	Rough pasture and stream.
171	22.522	Arable.	213	.290	Occupation road.
172	10.810	Arable.	214	14.860	Arable, rough pasture, &c.
173	5.286	Arable.	215	123.692	Arable and rough pasture.
174	1.224	Wood.	216	24.133	Wood and stream.
175	9.881	Arable.	217	2.265	Public road.
176	.899	Wood.	218	15.437	Arable and rough pasture.
177	1.431	Private road.	219	.919	Wood.
178	1.978	Wood.	220	6.849	Arable.
179	1.198	Houses, yards, and arable.	221	3.999	Wood.
180	.262	Garden.	222	4.223	Arable.
181	.177	Wood.	223	5.362	Arable.
182	.201	Wood.	224	5.739	Arable.
183	10.287	Arable.	225	.979	Wood.
184	10.683	Arable and rough pasture.	226	18.901	Arable and rough pasture.
185	9.237	Arable.	227	6.634	Arable and rough pasture.
186	.487	Wood.	228	2.284	Wood.
187	13.267	Arable and rough pasture.			

PARISH OF BIRSE.

No. on Plan.	Area in Acres.	Remarks.	No. on Plan.	Area in Acres.	Remarks.
229	9.236	Wood.	278	5.510	Arable.
230	7.160	Arable.	279	.279	Wood.
231	5.910	Arable.	280	.202	Wood.
232	.240	Wood.	281	5.571	Arable.
233	4.776	Arable.	282	5.031	Arable.
234	5.309	Arable.	283	5.518	Arable.
235	.247	Occupation road.	284	1.375	Arable.
236	4.251	Arable.	285	.349	Arable.
237	.428	Wood.	286	.211	House and garden.
238	.985	Houses, yards, garden, &c.	287	.235	Rough pasture.
239	.755	Arable.	288	1.016	House, yard, and road.
240	.289	Wood.	289	8.369	Arable.
241	9.433	Wood.	290	.138	Rough pasture.
242	11.478	Arable.	291	1.187	Wood.
243	.921	Occupation road.	292	5.203	Arable.
244	18.373	Arable.	293	6.039	Arable.
245	.101	Garden.	294	6.296	Arable.
246	.291	Rough pasture.	295	.627	Wood.
247	.172	House and road.	296	5.215	Arable.
248	6.073	Wood.	297	3.079	Arable.
249	14.259	Arable.	298	5.629	Arable.
250	.160	Rough pasture.	299	5.303	Arable.
251	3.638	Arable.	300	5.049	Arable.
252	.821	Rough pasture.	301	.624	Houses, wood, garden, &c.
253	7.459	Arable.	302	2.387	Arable.
254	1.207	Wood.	303	1.135	Arable.
255	.255	Houses and garden.	304	23.495	Wood.
256	.233	Wood.	305	4.522	Wood.
257	4.674	Arable.	306	380.847	Wood, &c.
258	.620	Public road.	307	144.456	Wood, &c.
259	4.965	Wood.	308	2.572	Arable and rough pasture.
260	3.306	Public road.	309	3.349	Occupation road.
261	2.575	Arable.	310	2.521	Arable.
262	1.494	Houses, yards, gardens, wood, grass, &c.	311	.424	Wood.
263	35.673	Arable.	312	2.927	Arable.
264	1.006	Wood.	313	5.574	Arable.
265	.224	Occupation road.	314	3.730	Wood.
266	8.820	Arable.	315	3.664	Arable and rough pasture.
267	.653	Wood.	317	.617	Garden.
268	.248	Wood.	318	.737	Houses and yards.
269	6.001	Arable.	319	.212	Wood.
270	.575	Wood.	320	.930	Public road.
271	7.514	Wood.	321	.650	Arable.
272	4.094	Arable.	322	4.253	Rough pasture.
273	.489	Wood.	323	4.372	Wood.
274	.135	Road, &c.	324	.558	Houses and arable.
275	.145	House and gardens.	325	.192	House and garden.
276	2.525	Arable.	326	.158	Wood.
277	9.960	Arable.			

PARISH OF BIRSE.

5

No. on Plan.	Area in Acres.	Remarks.	No. on Plan.	Area in Acres.	Remarks.
327	·070	Garden.	368	1·421	Houses, garden, yard, &c.
328	·530	Houses, gardens, and yard.	369	·136	Dam.
329	15·471	Arable and rough pasture.	370	11·391	Arable.
330	7·513	Wood.	371	11·104	Wood.
331	22·620	Wood.	372	12·325	Wood, &c.
331a	·964	Wood.	373	1·228	Arable.
332	14·596	Arable and rough pasture.	374	·338	Houses, yards, &c.
333	18·430	Arable and rough pasture.	375	·627	Garden.
334	155·061	Wood, &c.	376	17·052	Wood, &c.
335	62·411	Wood.	377	8·166	Arable.
336	·386	Pond.	378	2·156	Wood.
337	1·024	Pond.	379	4·581	Arable and rough pasture.
338	10·546	Arable.	380	·484	Garden.
339	6·386	Arable.	381	1·303	House and ornamental ground.
340	·272	Arable.	382	7·885	Arable.
341	7·230	Heathy pasture.	383	231·687	Wood.
342	·233	Arable.	384	608·583	Wood.
343	·589	Rough pasture, &c.	385	86·613	Wood.
344	6·249	Arable.	386	105·230	Wood.
345	6·183	Public road.	387	2·572	Arable.
346	·070	Garden.	388	·101	Houses, garden, and yard.
347	3·414	Arable and rough pasture.	389	10·280	Arable.
348	·529	Houses, yards, and rough pasture.	390	1·034	Arable.
349	·255	Houses, &c.	391	1·237	Wood.
350	·580	Arable.	392	1·879	Arable.
351	·153	Rough pasture and trees.	393	15·306	Wood.
352	·683	House, rough pasture, yard, &c.	394	5·713	Arable.
353	2·439	Arable.	395	5·138	Arable.
354	1·768	Arable.	396	4·572	Arable.
355	2·526	Arable.	397	·419	Wood.
356	·378	Dam.	398	·533	Wood.
357	10·745	Wood.	399	·355	Houses and yards.
358	·780	Occupation road.	400	·697	Occupation road.
359	·102	Wood.	401	·352	House, gardens, and wood.
360	·615	Wood.	402	17·657	Arable.
361	6·205	Wood.	403	11·148	Arable.
362	·419	House, yard, and garden.	404	·141	Wood.
363	·340	Arable.	405	·587	Wood.
364	·264	Arable.	406	10·113	Arable.
365	1·640	Wood.	407	11·142	Arable.
366	·178	Rough pasture.	408	·155	Stones.
367	·086	House and garden.	409	·331	Wood.
			410	·120	Rough pasture.
			411	2·506	Ornamental ground.
			412	7·178	Wood.
			413	·078	Wood.
			414	·325	Wood.

PARISH OF BIRSE.

No. on Plan.	Area in Acres.	Remarks.	No. on Plan.	Area in Acres.	Remarks.
415	·244	Wood.	461	9·665	Stream.
416	·277	Wood.	462	·882	Arable.
417	·083	Wood.	463	2·998	Houses, yards, wood, and ornamental ground.
418	·209	Wood.	464	·386	Stackyard.
419	·131	Wood.	465	·177	Houses and yards.
420	56·665	Ornamental ground.	466	28·629	Wood, &c.
421	8·589	Wood.	467	·202	Wood.
422	·208	Wood.	468	·273	Wood.
423	·348	Wood.	469	1·107	Houses, garden, &c.
424	·244	Wood.	470	·323	Houses and yard.
425	2·813	Wood.	471	·249	Wood.
426	·487	Wood.	472	·081	Wood.
427	·534	Wood.	473	25·793	Arable.
428	·822	Wood.	474	8·819	Arable.
429	·901	Houses, yards, gardens, &c.	475	10·741	Arable.
430	·558	Arable.	476	·355	Arable.
431	3·652	Ornamental ground.	477	·245	Houses, yard, and garden.
432	2·214	Ornamental ground.	478	·539	Arable.
433	4·729	Arable.	479	·121	Wood.
434	2·135	Arable.	480	·994	Wood.
435	·097	Garden.	481	·136	Stones.
436	1·270	Arable.	482	1·294	Arable.
437	2·198	Wood.	483	·499	Houses and garden.
438	·386	Dam.	484	·979	Wood.
439	17·508	Arable.	485	1·893	Private road.
440	·114	Dam.	486	·493	Quarry.
441	1·190	Rough pasture, &c.	487	5·397	Wood.
442	·577	Houses, garden, yard, and waste.	488	6·121	Arable and trees.
443	·278	House and yard.	489	2·860	Garden and ornamental grounds.
444	3·881	Arable and rough pasture.	490	29·796	Wood.
445	2·299	Private road.	491	·200	House and garden.
446	·478	Wood.	492	·116	Wood.
447	26·014	Ornamental ground.	493	14·276	Arable.
448	·270	Wood.	494	7·825	Arable.
449	17·394	Arable and rough pasture.	495	5·888	Arable.
450	1·220	Wood, &c.	496	5·281	Arable.
451	26·740	Wood.	497	·706	Private road.
452	·459	Wood.	498	·658	House and garden.
453	·560	Wood.	499	1·069	Wood.
454	·344	Wood.	500	·540	Road.
455	·059	Wood, &c.	501	2·935	Wood.
456	·441	Private road.	502	·289	Occupation road.
457	9·469	Ornamental ground.	503	5·799	Arable.
458	2·267	House, garden, wood, and ornamental ground.	504	4·556	Arable.
459	2·122	Ornamental ground.	505	25·801	Arable.
460	·454	Ornamental ground.	506	·332	House, garden, and arable.
			507	8·412	Arable.

PARISH OF BIRSE.

7

No. on Plan.	Area in Acres.	Remarks.	No. on Plan.	Area in Acres.	Remarks.
508	21.721	Arable.	550	.087	Houses and yard.
509	5.430	Arable.	551	.257	House, garden, and yard.
510	.412	Houses, garden, and road.	552	.170	Wood.
511	2.437	Arable.	553	.171	Garden.
512	.127	House, yard, and waste.	554	.409	Wood.
513	.205	House, gardens, and yard.	555	.376	Wood.
514	.271	Rough pasture.	556	6.108	Arable.
515	21.569	Public road.	557	9.136	Arable.
516	.976	Arable and rough pasture.	558	20.695	Wood.
517	2.685	Arable.	559	8.801	Wood.
518	3.624	Arable.	560	.043	Stones.
519	.316	House, garden, yard, and wood.	561	8.951	Arable and rough pasture.
520	.188	Wood.	562	.169	Wood.
521	2.168	Arable.	563	8.122	Arable.
522	.239	Houses, garden, and yard.	564	6.889	Arable.
523	2.647	Arable and rough pasture.	565	4.127	Arable and rough pasture.
524	11.245	Arable, &c.	566	.420	Stones.
525	.259	Road.	567	.274	Wood.
526	.300	Wood.	568	6.425	Arable.
527	6.409	Arable.	569	3.570	Arable.
528	3.412	Arable.	570	3.123	Arable.
529	.173	Houses, garden, and wood.	571	4.314	Arable.
530	.108	Wood.	572	2.227	Arable.
531	.174	House and garden.	573	.176	House, garden, and rough pasture.
532	1.355	Arable.	574	.295	Shed and garden.
533	.333	Houses, garden, and yards.	575	6.859	Wood, &c.
534	.397	Wood.	576	2.666	Arable.
535	.269	Garden.	577	3.845	Arable.
536	.781	Houses and yards.	578	.898	Houses, yards, gardens, and arable.
537	7.686	Arable.	579	.580	Wood.
538	3.370	Arable.	580	2.465	Wood.
539	.498	Wood.	581	.270	House, garden, and yard.
540	7.987	Arable.	582	.172	House and yard.
541	1.061	Wood.	583	.203	Rough pasture.
542	9.932	Wood.	584	7.534	Arable.
543	.130	House and arable.	585	1.942	Arable.
544	.265	Garden.	586	1.994	Arable.
545	.193	Arable.	587	5.464	Arable.
546	.119	Wood.	587a	.236	Arable.
547	2.825	Wood.	588	5.540	Arable.
548	1.017	Houses, gardens, and yards.	589	4.730	Arable.
549	1.279	Arable.	590	4.082	Arable.
			591	13.282	Arable.
			592	1.447	Arable.
			593	.074	House and garden.
			594	1.256	Arable.

No. on Plan.	Area in Acres.	Remarks.	No. on Plan.	Area in Acres.	Remarks.
595	·571	Arable.	638	3·553	Wood.
596	·357	Arable.	639	·162	Dam.
597	·646	House, garden, and yard.	640	161·907	Wood, &c.
598	·894	Arable and rough pasture.	641	·206	Arable.
599	·165	Waste.	642	·403	Arable.
600	1·878	Houses, road, and waste.	643	·383	Arable, &c.
601	·404	Stackyard and houses.	644	1·188	Arable.
602	1·367	Wood and rough pasture.	645	3·688	Wood.
603	7·318	Arable, rough pasture, &c.	646	·170	Wood.
604	·233	Houses, garden, and yard.	647	1·320	Wood.
605	·103	Ruin and garden.	648	1·261	Rough pasture.
606	·390	Rough pasture and whins.	649	4·529	Arable.
607	·114	Houses and garden.	650	5·532	Arable and rough pasture.
608	1·256	Arable.	651	11·429	Wood.
609	·184	Pond.	652	9·073	Arable.
610	·116	House and yard.	653	5·709	Arable.
611	·075	Pond.	654	4·621	Arable, &c.
612	13·493	Wood, &c.	655	·437	Rough pasture.
613	·272	Arable.	656	4·763	Rough pasture.
614	·265	Houses and garden.	657	2·732	Arable.
615	·080	Stackyard.	658	·202	Rough pasture.
616	4·299	Arable.	659	1·743	Rough pasture.
617	133·800	Wood, &c.	660	1·388	Wood.
618	4·934	Public road.	661	1·545	Arable.
619	1·864	Arable.	662	2·624	Arable.
620	·199	Shed and wood yard.	663	·637	Houses, yards, and gardens.
621	7·356	Wood, &c.	664	·272	Houses and yards.
622	1·108	Rough pasture and whins.	665	·251	Yard.
623	3·721	Arable.	666	3·476	Arable.
624	7·004	Arable.	667	·368	Arable.
625	8·917	Arable.	668	13·047	Arable.
626	7·600	Arable and rough pasture.	669	1·550	Arable.
627	7·991	Arable.	670	6·001	Arable.
628	8·908	Arable.	671	4·521	Arable.
629	6·729	Arable and road.	672	4·934	Arable.
630	3·027	Arable and road.	673	1·121	Wood.
631	·836	Wood, &c.	674	·681	Rough pasture.
632	5·548	Arable.	675	2·070	Wood.
633	·547	Wood.	676	·151	Dam.
634	·118	Wood.	677	2·353	Arable.
635	5·831	Arable.	678	10·877	Arable.
636	·373	Wood.	679	·288	Houses and yards.
637	12·138	Wood, &c.	680	·239	House and garden.
			681	3·467	Arable.
			682	100·899	Wood.
			683	6·439	Wood.
			684	3·585	Arable.
			685	2·258	Arable.
			686	·852	Wood.
			687	·204	Garden.

No. on Plan.	Area in Acres.	Remarks.	No. on Plan.	Area in Acres.	Remarks.
688	·135	Rough pasture.	734	·125	Ruin and garden.
689	·939	Houses, yard, and rough pasture.	735	·499	Stackyard.
690	·355	Arable.	736	·388	Houses, gardens, and yards.
691	·191	Stackyard.	737	·175	Rough pasture & shed.
692	·579	Rough pasture.	738	7·319	Arable.
693	1·903	Rough pasture.	739	·605	Rough pasture.
694	9·623	Arable, &c.	740	1·504	Arable.
695	5·046	Arable.	741	2·938	Rough pasture.
696	5·433	Arable.	742	7·789	Arable.
697	5·664	Arable.	743	·463	Arable.
698	5·040	Arable.	744	2·959	Arable and rough pasture.
699	5·571	Arable.	745	2·063	Arable and rough pasture.
700	5·253	Arable.	746	1·605	Arable.
701	8·694	Arable.	747	1·430	Heathy pasture.
702	·244	House, garden, and wood.	748	2·415	Arable and rough pasture.
703	·717	Wood.	749	1·753	Arable and rough pasture.
704	·611	Wood.	750	2·187	Heathy pasture.
705	10·372	Arable & rough pasture.	751	2·165	Heathy pasture.
706	8·676	Heathy pasture.	752	3·582	Heathy pasture.
707	2·331	Arable.	753	10·749	Arable.
708	·255	Houses, garden, and road.	754	1·215	Arable.
709	11·709	Arable.	755	·686	House and gardens.
710	·626	Wood.	756	1·269	Rough pasture and wood.
711	·333	Rough pasture.	757	1·994	Arable, rough pasture, and yard.
712	5·022	Arable.	758	·153	Garden.
713	1·087	Wood.	759	·627	Houses and yard.
714	·739	Arable.	760	·317	Wood yard.
715	1·379	House and rough pasture.	761	·282	Stackyard.
716	7·129	Arable.	762	7·745	Wood.
717	·207	Heathy pasture.	763	·800	Marsh.
718	8·122	Arable.	764	17·716	Arable.
719	2·066	Occupation road.	765	·259	Stream.
720	·915	Rough pasture.	766	16·594	Arable and rough pasture.
721	·530	Rough pasture.	767	7·028	Public road.
722	·116	Rough pasture.	768	·176	Rough pasture.
723	6·553	Arable.	769	2·776	Arable.
724	·371	Wood.	770	5·937	Arable.
725	·208	Arable.	771	4·293	Arable and rough pasture.
726	3·325	Arable.	772	·384	Stackyard.
727	8·516	Arable.	773	1·159	Houses, gardens, yard, &c.
728	5·684	Arable and rough pasture.	774	5·482	Arable and rough pasture.
729	·384	Wood.			
730	9·597	Arable.			
731	9·662	Arable.			
732	·449	Arable.			
733	2·342	Rough pasture, &c.			

No. on Plan.	Area in Acres.	Remarks.	No. on Plan.	Area in Acres.	Remarks.
775	·312	Dam.	816	·348	House, garden, road, and arable.
776	1·396	Arable.	817	1·057	Arable, &c.
777	1·966	Arable.	818	·058	House and garden.
778	1·883	Arable.	819	21·992	Arable, rough pasture, and ruins.
779	2·427	Arable.	820	1·066	Arable.
780	1·799	Arable.	821	7·422	Rough pasture, &c.
781	4·603	Arable.	822	5·480	Arable, road, &c.
782	3·793	Arable.	823	·190	House, arable, and ruin.
783	32·491	River.	824	23·126	Arable.
784	417·557	Rough pasture, &c.	825	29·940	Heathy pasture.
785	79·819	Wood, &c.	826	691·794	Wood, &c.
786	2·161	Arable.	827	12·653	Arable.
787	·221	Garden.	828	·580	Arable.
788	·454	Houses, arable, and stones.	829	·293	Arable.
789	7·618	Public road.	830	·816	House, yards, gardens, ruin, and road.
790	6·862	Heathy pasture and stones.	831	·827	Arable.
791	2·392	Houses and rough pasture.	832	1·285	Arable.
792	2·191	Arable.	833	19·998	Rough pasture, &c.
793	1·359	Houses, yards, and waste.	834	6·719	Arable, rough pasture, and trees.
794	·258	Arable.	835	1·693	Wood.
795	·348	Arable.	836	·736	Houses, gardens, and yard.
796	·173	Garden.	837	·113	Stackyard.
797	64·454	Arable and rough pasture.	838	·405	Occupation road.
798	2·679	Arable and rough pasture.	839	10·027	Arable.
799	34·415	Arable and rough pasture.	840	·157	Rough pasture.
800	·324	Houses and yards.	841	3·960	Arable, &c.
801	·180	Garden.	842	10·911	Arable, &c.
802	·254	Arable.	843	·307	Occupation road.
803	1·985	Arable.	844	8·806	Arable.
804	·610	Rough pasture.	845	·564	Wood.
805	·379	Dam.	846	5·880	Arable.
806	2·918	Wood.	847	1·861	Rough pasture, ruin, and arable.
807	·347	Houses, yards, and road.	848	3·620	Rough pasture, &c.
808	·400	Houses, garden, and yard.	849	·135	House and garden.
809	2·765	Arable.	850	1·556	Arable.
810	1·847	Rough pasture, trees, and mill lade.	851	·619	Houses, garden, and yards.
811	3·605	Rough pasture and whins.	852	·160	Garden.
812	12·714	Wood.	853	·664	Arable and ruin.
813	4·417	Arable.	854	8·819	Wood and road.
814	4·355	Arable.	855	35·954	Arable, rough pasture, &c.
815	4·873	Arable.	856	·183	House, garden, and ruin.
			857	5·459	Arable, &c.

No. on Plan.	Area in Acres.	Remarks.	No. on Plan.	Area in Acres.	Remarks.
858	·404	Wood, &c.	906	1·076	Arable.
859	·117	House, garden, &c.	907	·279	House, garden, yard, and road.
860	1·148	Arable.	908	·844	Wood.
861	·119	House and garden.	909	6·440	Arable.
862	·610	Occupation road.	910	1·838	Private road and ornamental ground.
863	3·096	Public road.	911	·492	Wood.
864	3·075	Wood.	912	19·294	Arable.
865	7·382	Rough pasture.	913	9·015	Wood and roads.
866	·080	Dam.	914	11·164	Wood.
867	16·663	Wood.	915	2·911	Arable.
868	1·148	Arable.	916	3·389	Arable, &c.
869	1·147	Arable.	917	·213	House, garden, and road.
870	·238	Occupation road.	918	·429	Houses, yards, and road.
871	17·816	Wood.	919	·353	Garden.
872	1·182	Wood.	920	6·139	Arable.
873	4·550	Arable.	921	3·253	Arable.
874	·304	Sheds, garden, and waste.	922	·317	Wood.
875	·158	Houses and garden.	923	·330	Arable.
876	1·216	Arable.	924	·173	House and garden.
877	·586	Rough pasture, &c.	925	·197	House, garden, yard, &c.
878	·265	Pond.	926	·153	House, garden, &c.
879	4·227	Arable.	927	·208	Garden.
880	281·204	Wood, &c.	928	1·179	Arable.
881	197·061	Wood, &c.	929	·522	Private road.
882	1·529	Sheds and wood yard.	930	4·564	Arable.
883	·569	Rough pasture.	931	·289	Houses, garden, and road.
884	2·958	Wood.	932	·365	Garden.
885	116·039	Wood, &c.	933	7·140	Arable.
886	·111	Stones.	934	1·376	Arable.
887	·435	Private road.	935	9·520	Rough pasture, &c.
888	10·776	Arable.	936	17·785	Arable and rough pasture.
889	·081	House and yards.	937	17·808	Arable.
890	·496	Garden and nursery.	938	·649	Houses and yard.
891	8·238	Arable.	939	·279	Rough pasture.
892	1·018	Wood and roads.	940	·463	Stackyard.
893	·573	Houses and yards.	941	7·354	Arable.
894	·115	Dam.	942	6·055	Arable and rough pasture.
895	2·105	Houses, gardens, &c.	943	5·612	Arable and rough pasture.
896	7·194	Ornamental ground, houses, &c.	944	11·345	Arable.
897	·387	Garden.	945	·565	Houses, gardens, and yard.
898	17·929	Ornamental ground and trees.	946	4·371	Arable.
898a	·139	Occupation road.	947	·343	Occupation road.
899	8·448	Ornamental ground.			
900	7·634	Arable.			
901	17·322	Wood, &c.			
902	·494	Rough pasture.			
903	·831	Wood.			
904	8·648	Arable.			
905	·456	Wood, &c.			

No. on Plan.	Area in Acres.	Remarks.	No. on Plan.	Area in Acres.	Remarks.
948	·200	House and gardens.	991	7 451	Arable.
949	8·869	Arable.	992	11·093	Arable and rough pasture.
950	·622	Houses and stackyard.	993	·205	Houses, rough pasture, and ruins.
951	·129	House and garden.	994	·344	Rough pasture.
952	2·320	Arable.	995	·151	Houses and garden.
953	·398	Arable.	996	1·060	Arable.
954	·278	Houses, garden, and yard.	997	11·842	Arable.
955	·268	Houses, yard, and waste.	998	6·453	Rough pasture.
956	10·826	Arable.	999	·547	Arable.
957	·588	Arable.	1000	·159	Arable.
958	·448	Houses, yards, garden, road, and dam.	1001	7·475	Arable.
959	5·149	Arable.	1002	6·287	Arable.
960	12·296	Arable.	1003	5·221	Arable.
961	872·397	Arable, rough pasture, &c.	1004	5·661	Arable.
962	·194	House and garden.	1005	4·707	Arable.
963	·088	Arable and ruin.	1006	2·892	Arable.
964	·608	Houses, yard, and sheepfold.	1007	1·016	Houses, yards, garden, and road.
965	·351	Houses, garden, and yard.	1008	·720	Arable.
966	·312	Wood.	1009	·217	Rough pasture.
967	·451	Houses, garden, and yard.	1010	4·618	Arable.
968	3·902	Arable, &c.	1011	4·894	Arable.
969	5·380	Arable, &c.	1012	7·020	Arable and rough pasture.
970	6·522	Arable, &c.	1013	4·019	Arable.
971	3·402	Arable.	1014	·598	Houses, yard, and road.
972	3·998	Arable.	1015	·645	Arable.
973	·297	House, garden, and arable.	1016	1·440	Rough pasture.
974	1·052	Rough pasture.	1017	·105	Garden and ruin.
975	18·984	Arable and rough pasture.	1018	6·755	Rough pasture and arable.
976	4·128	Arable.	1019	1·415	Arable.
977	7·845	Arable.	1020	3·086	Arable.
978	8·099	Arable.	1021	5·173	Arable.
979	13·576	Arable.	1022	7·808	Arable, &c.
980	6·593	Arable.	1023	4·697	Arable, &c.
981	8·062	Arable.	1024	10·498	Arable.
982	4·380	Arable.	1025	1·405	Arable.
983	14·638	Wood.	1026	·316	Occupation road.
984	4·402	Occupation road.	1027	4·293	Rough pasture.
985	10·825	Rough pasture, &c.	1028	·074	Dam.
986	13·068	Arable.	1029	3·812	Rough pasture.
987	9·352	Arable.	1030	·309	House and yards.
988	4·289	Arable.	1031	·729	Houses, garden, yard, and road.
989	7·339	Arable.	1032	8·056	Rough pasture.
990	7·163	Arable.	1033	2·505	Arable.
			1034	8·504	Arable.
			1035	7·002	Arable.

No. on Plan.	Area in Acres.	Remarks.	No. on Plan.	Area in Acres.	Remarks.
1036	9.380	Arable.	1081	10.191	Arable, &c.
1037	2.568	Arable.	1082	9.542	Arable.
1038	7.854	Arable, &c.	1083	8.095	Arable.
1039	5.081	Arable.	1084	9.565	Arable.
1040	5.093	Arable.	1085	.422	Occupation road.
1041	5.036	Arable.	1086	15.467	Arable.
1042	5.302	Arable.	1087	.443	Rough pasture.
1043	4.978	Arable.	1088	.591	Arable.
1044	5.953	Arable.	1089	.149	Garden.
1045	6.161	Arable.	1090	7.282	Wood, &c.
1046	4.307	Arable.	1091	1.198	Wood.
1047	.059	Garden and rough pasture.	1092	26.540	Wood, &c.
1048	6.981	Arable.	1093	.794	Rough pasture.
1049	7.884	Rough pasture, &c.	1094	22.131	Arable and rough pasture.
1050	3.735	Arable, &c.	1095	9.578	Arable.
1051	.962	Houses, yards, garden, and road.	1096	.083	Dam.
1052	.085	Garden.	1097	.115	Rough pasture.
1053	1.122	Arable.	1098	.248	Stackyard.
1054	.111	House, garden, and yard.	1099	.651	Houses, yards, &c.
1055	871.809	Wood, roads, &c.	1100	2.138	Public road.
1056	212.866	Wood, road, &c.	1101	11.445	Arable.
1057	31.537	Wood and road.	1102	6.994	Rough pasture and whins.
1057 _a	.524	Wood and roads.	1103	6.002	Rough pasture and whins.
1058	2.225	Wood.	1104	4.479	Wood, &c.
1059	11.927	Ornamental ground.	1105	.052	Arable.
1059 _a	.262	Wood and shed.	1106	.945	Ornamental ground and road.
1060	6.454	Wood.	1107	.600	Arable, &c.
1061	.836	Private road.	1108	.023	Arable.
1062	.200	Wood.	1109	.038	Occupation road.
1063	.685	Wood and shed.	1110	.985	Wood.
1064	7.859	Arable, &c.	1111	.159	Houses and gardens.
1065	.123	Wood.	1112	2.961	Arable.
1066	.100	Wood.	1113	2.740	Arable.
1067	4.582	Arable.	1114	.157	Houses, garden, yard, and road.
1068	2.657	Wood.	1115	.495	Occupation road.
1069	1.758	Arable.	1116	.225	Arable.
1070	.708	Arable, house, &c.	1117	.313	Houses, garden, and yard.
1071	.226	Wood.	1118	2.190	Rough pasture and whins.
1072	.061	House and garden.	1119	.464	House and ornamental ground.
1073	.548	Arable, &c.	1120	.241	Arable and garden.
1074	.297	Garden.	1121	.397	Houses, garden, and yard.
1075	1.490	Arable.	1122	.969	Arable.
1076	3.095	Arable and marsh.	1123	1.796	Arable.
1077	1.251	Wood.			
1078	12.813	Ornamental ground, &c.			
1079	1.049	Rough pasture and trees.			
1080	.765	Pond.			

No. on Plan.	Area in Acres.	Remarks.	No. on Plan.	Area in Acres.	Remarks.
1124	11.464	Arable, &c.	1164	1.077	Houses, yards, gar- dens, and stream.
1125	.053	Garden.	1165	21.598	Arable, &c.
1126	.318	Houses, yards, road, and ruins.	1166	48.280	River.
1127	.832	Arable.	1167	1.821	Arable.
1128	.182	Garden.	1168	.278	House, garden, &c.
1129	21.026	Arable.	1169	.800	Houses, yards, gar- dens, &c.
1130	.400	Houses and yards.	1170	1.216	Arable.
1131	.185	House, garden, and arable.	1171	.838	Arable.
1132	4.604	Arable.	1172	22.577	Arable, &c.
1133	6.470	Arable.	1173	18.117	Arable.
1134	8.698	Rough pasture and whins.	1174	9.176	Arable.
1135	4.524	Arable, &c.	1175	.076	Sheepfold.
1136	14.236	Arable, &c.	1176	19.226	Arable, &c.
1137	.161	Dam.	1177	.112	Dam.
1138	28.210	Arable and rough pasture.	1178	4.608	Arable, &c.
1139	.131	Garden.	1179	.348	Rough pasture and house.
1140	.621	Houses, yards, road, and waste.	1180	1.102	Houses, garden, and yards.
1141	.236	House and stackyard.	1181	7.173	Arable.
1142	11.365	Arable and rough pasture.	1182	1.707	Arable.
1143	9.962	Arable, &c.	1183	4.570	Arable, &c.
1144	14.418	Arable, &c.	1184	5.572	Arable, &c.
1145	8.517	Arable.	1185	7.775	Arable, &c.
1146	.347	Houses, garden, and yard.	1186	9.380	Wood, &c.
1147	.401	Arable.	1187	.351	Houses, gardens, and yards.
1148	14.719	Arable, rough pasture, and whins.	1188	6.438	Arable.
1149	4.165	Wood.	1189	3.614	Wood.
1150	4.750	Arable.	1190	10.108	Arable.
1151	.041	Rough pasture.	1191	9.429	Arable.
1152	.359	Arable.	1192	5.338	Arable.
1153	5.073	Arable.	1193	.369	Occupation road.
1154	3.918	Arable.	1194	6.590	Arable.
1155	1.267	Wood.	1195	3.023	Wood.
1156	.142	Occupation road.	1196	3.166	House and wood.
1157	.144	Rough pasture.	1197	4.534	Wood.
1158	3.742	Marsh, rough pasture, &c.	1198	1.771	Arable.
1159	2.246	Arable.	1199	.178	House and garden.
1160	.258	Houses, gardens, and road.	1200	6.069	Arable and rough pasture.
1161	13.930	Arable.	1201	.135	House and gardens.
1162	.086	Rough pasture.	1202	4.290	Arable.
1163	.989	Rough pasture (is- lands).	1203	.883	Rough pasture.
			1204	.680	Wood.
			1205	2.034	Wood.
			1206	4.213	Arable.
			1207	4.193	Arable and rough pasture.
			1208	14.314	Arable.

No. on Plan.	Area in Acres.	Remarks.	No. on Plan.	Area in Acres.	Remarks.
1209	·850	Arable.	1250	·192	Stackyard.
1210	1·995	Arable and rough pasture.	1251	1·578	Houses and yards.
1211	4·591	Wood.	1252	·103	Houses and yard.
1212	1·282	Occupation road.	1253	·327	Rough pasture.
1213	2·866	Arable.	1254	·217	Garden.
1214	12·737	Arable.	1255	·348	Arable.
1215	1·783	Arable, &c.	1256	·384	Occupation road.
1216	·762	Houses, gardens, and yards.	1257	13·990	Arable.
1217	·265	Wood.	1258	1·071	Wood.
1218	2·336	Arable.	1259	8·907	Public road.
1219	·471	Pasture.	1260	·522	Wood.
1220	17·769	Arable, rough pasture, and trees.	1261	9·768	Arable, &c.
1221	1·193	Rough pasture, whins, slope, &c.	1262	23·064	Arable and rough pasture.
1222	42·332	Arable.	1263	3·647	Arable.
1223	5·545	Arable.	1264	·239	House, garden, and yard.
1224	4·589	Rough pasture, whins, and slope.	1265	5·131	Arable.
1225	2·878	Wood.	1266	10·756	Arable.
1226	·154	House, garden, &c.	1267	·926	Rough pasture and whins.
1227	56·753	Arable, rough pasture, trees, &c.	1268	·9·375	Arable.
1228	·563	Pond.	1269	10·851	Arable.
1229	9·328	Arable, &c.	1270	11·552	Arable and rough pasture.
1230	·220	House, garden, and yard.	1271	·486	Houses, gardens, and yard.
1231	12·292	Arable.	1272	·910	Arable.
1232	3·349	Arable.	1273	·356	Arable.
1233	15·846	Arable, rough pasture, and trees.	1274	·076	Garden.
1234	8·389	Arable, rough pasture, and trees.	1275	·317	Rough pasture and trees.
1235	·470	Arable.	1276	10·105	Arable and rough pasture.
1236	·098	Garden.	1277	·116	Garden.
1237	·093	Houses, garden, and yard.	1278	1·157	Houses, yards, and roads.
1238	·400	House and arable.	1279	·269	Stackyard.
1239	·218	Houses, garden, and yard.	1280	9·655	Arable.
1240	1·557	Arable, &c.	1281	·548	Occupation road.
1241	3·803	Arable.	1282	14·275	Arable.
1242	11·304	Arable.	1283	10·930	Arable.
1243	14·923	Arable.	1284	1·157	Rough pasture.
1244	13·546	Arable.	1285	4·132	Arable.
1245	6·102	Arable.	1286	·650	Rough pasture.
1246	6·808	Arable.	1287	3·776	Wood, &c.
1247	4·574	Arable, &c.	1288	·134	Shed and yard.
1248	5·959	Arable, &c.	1289	18·454	Rough pasture and marsh.
1249	3·289	Arable.	1290	·366	Arable.
			1291	·175	House, garden, and road.

No. on Plan.	Area in Acres.	Remarks.	No. on Plan.	Area in Acres.	Remarks.
1292	·781	Arable.	1334	·343	Rough pasture (islands).
1293	·183	Arable.	1335	31·849	Rough pasture, whins, &c.
1294	·096	Rough pasture.	1336	12·540	Arable.
1295	·254	Houses and yards.	1337	9·366	Arable and rough pasture.
1296	·245	House, garden, and shed.	1338	14·333	Arable.
1297	·394	Arable.	1339	11·776	Arable and rough pasture.
1298	·254	House and stackyard.	1340	·183	Wood.
1299	·328	Arable.	1341	·090	Public road.
1300	·209	Pond.	1342	·666	Rough pasture, &c.
1301	6·497	Arable.	1343	·415	Rough pasture, garden, houses, &c.
1302	·058	House and garden.	1344	·109	Dam.
1303	8·783	Arable.	1345	·681	Stackyard, &c.
1304	1·604	Occupation road.	1346	·510	Houses, garden, yard, arable, &c.
1305	6·254	Arable.	1347	·382	Wood.
1306	21·440	Arable and rough pasture.	1348	3·547	Arable, &c.
1307	19·112	Rough pasture, whins, and arable.	1349	52·069	Arable, rough pasture, slope, &c.
1308	14·221	Arable and rough pasture.	1350	2·743	River.
1309	3·556	Arable.	1352	1·398	Arable and rough pasture.
1310	·138	House, garden, and yard.	1353	·070	Arable.
1311	2·213	Wood.	1354	4·606	Arable, rough pasture, and trees.
1312	1·583	Wood.	1355	1·267	Rough pasture, mill lade, &c.
1313	4·739	Arable.	1356	2·458	Rough pasture, &c.
1314	4·545	Arable.	1357	·213	House, garden, &c.
1315	3·358	Arable, &c.	1358	·298	Sheds and wood yard.
1316	3·776	Arable, rough pasture, &c.	1359	9·873	Arable, &c.
1317	·163	Garden.	1360	·715	Wood.
1318	·447	Houses, road, and rough pasture.	1361	1·360	Arable, rough pasture, trees, &c.
1319	·354	Rough pasture.	1362	3·930	Wood, &c.
1320	2·519	Wood.	1363	2·069	Wood.
1321	1·769	Arable, rough pasture, &c.	1364	1·321	Arable.
1322	4·014	Arable.	1365	·089	Stackyard.
1323	4·571	Arable, &c.	1366	·243	Houses and yard.
1324	9·381	Wood.	1367	·339	Arable.
1325	1·055	Occupation road.	1368	·221	Houses, garden, and yard.
1326	3·322	Wood.	1369	·990	Rough pasture, &c.
1327	7·112	Arable.	1370	·262	Arable.
1328	10·741	Arable.	1371	9·738	Wood, &c.
1329	10·978	Arable.	1371a	1·319	Public road.
1330	22·322	Arable, &c.	1372	1·158	Wood.
1331	10·650	Arable and slope.	1373	·311	Arable.
1332	3·981	Rough pasture, whins, &c.			
1333	1·055	Houses, yards, garden, grass, &c.			

No. on Plan.	Area in Acres.	Remarks.	No. on Plan.	Area in Acres.	Remarks.
1374	2.246	Wood.	1420	1.216	Houses, arable, &c.
1375	21.524	Arable.	1421	.170	Pond.
1376	.375	Wood.	1422	1.426	Houses, yards, garden, waste, &c.
1377	1.369	Wood, &c.	1423	.190	House and arable.
1378	3.228	Wood.	1424	4.345	Dam.
1379	.164	Wood (island).	1425	4.385	Arable.
1380	.131	House, yard, garden, &c.	1426	3.530	Arable and stones.
1381	.772	Wood.	1427	2.960	Arable, &c.
1382	.240	Houses, gardens, and yards.	1428	.078	House and garden.
1382a	.947	Arable.	1429	.987	Arable.
1383	.086	Garden.	1430	8.465	Arable.
1384	1.236	Arable.	1431	.319	House and road.
1385	.333	Arable.	1432	.303	Arable.
1386	1.337	Arable.	1433	20.747	Arable, houses, &c.
1387	2.498	Wood and road.	1434	.420	Houses, garden, and yard.
1388	.249	Houses, wood, gardens, &c.	1435	2.058	Arable.
1389	.163	Arable.	1436	13.084	River.
1390	1.459	Arable.	1437	103.250	Wood.
1391	.112	Occupation road.	1438	.079	Houses and garden.
1392	.187	House, garden, &c.	1439	.090	Arable.
1393	.280	Arable and ruin.	1440	.384	House, garden, &c.
1394	.118	Pond.	1441	.133	Garden.
1395	.166	Pond.	1442	32.567	Arable, &c.
1396	76.949	Arable, rough pasture, &c.	1443	.731	House, garden, yard, wood, &c.
1397	.214	Stackyard and garden.	1444	.476	Arable.
1398	.832	Houses and waste.	1445	.359	Houses, yard, and rough pasture.
1399	.427	Arable.	1446	1.026	Arable.
1400	.227	Garden.	1447	.378	Houses, garden, and arable.
1401	.582	Rough pasture.	1448	1.727	Pond.
1402	.780	Arable, &c.	1449	.763	Arable and rough pasture.
1403	.267	Dam.	1450	.209	Houses and gardens.
1404	.129	Wood.	1451	.529	Houses and waste.
1405	1.002	Wood.	1452	2.236	Arable.
1406	.227	Wood.	1453	.293	Pond.
1407	.169	Wood.	1454	173.428	Arable, rough pasture, roads, &c.
1408	30.400	Arable and rough pasture.			
1409	.170	Arable.			
1410	.494	Houses, ruin, & arable.			
1411	.938	Arable.	13141.507		Area of the part of the Parish of Birse which is numbered.
1412	5.246	Arable and stones.			
1413	.138	Dam.	18303.452		Moorland, &c., unnumbered, drawn principally on Six-inch Scale.
1414	.633	Houses, yards, garden, and waste.			
1415	1.509	Arable.			
1416	.100	Houses and garden.			
1417	.567	Arable.			
1418	45.376	Arable.	31444.959		Area of the whole of the Parish of Birse.
1419	.543	Arable, &c.			

RECAPITULATION.	
Acres.	
31146·762	Land.
71·808	Public roads.
226·389	Water.
31444·959	Total area of the Parish of Birse, in the County of Aberdeen.

NOTE.—The detached portion of the Parish of Aboyne and Glentanner will be published with that Parish.

INDEX TO PLACES

IN THE

PARISH OF BIRSE.


COUNTY OF ABERDEEN.

Name of Place.	No. of Sheet.		Descriptive Remarks.
	6-inch scale.	25·344-inch scale.	
Allanreich - -	XCIII.	4	A farmhouse.
Auld-dinnie Burn - -	"	6	
Auchnafoy - -	"	8	A farmhouse.
Auchaballa Wood - -	"	11	
Auldewarren - -	"	"	A farmhouse.
Auchaballa - -	"	"	A farmhouse.
Arntilly Hard - -	"	12	A farmhouse.
Arntilly - -	"	"	A farmhouse.
Arntilly Craig - -	"	"	A hill.
Auldgarney - -	CII.		A farmhouse.
Auchabrack - -	"		Dwelling houses.
Birsebeg - -	XCIII.	2	A farmhouse.
Birsemore - -	"	"	A farmhouse.
Burn of Birse - -	"	3	
Burnside - -	"	"	A farmhouse.
Brackloch Craig - -	"	6	A hill.
Birsemore Hill - -	"	2	
Balfour - -	"	7	A mansion.
Brown Hill - -	"	"	
Bogranda - -	"	"	A hollow.
Black Hill - -	"	"	
Bridge-end - -	"	8	A farmhouse.
Ballogie - -	"	"	A mansion.
Burn of Cattie - -	"	"	
Back Bog - -	"	16	
Brackenstake - -	"	"	A hill.
Baudylace Bog - -	"	"	A hollow.
Black Moss - -	"	"	
Baudylace Burn - -	"	"	
Birkenhill - -	XCIV.	5	A farmhouse.
Bridge of Potarch - -	"	1	
Bogleys - -	"	6	
Berry's Loch - -	"	9	A cottage.
Balnahard - -	"	"	A farmhouse.
Baud - -	"	"	A farmhouse.
Balfedie - -	"	10	A farmhouse.
Bottom - -	"	13	A farmhouse.
Balnaboth - -	"	"	A farmhouse.
Bucket Mill - -	CII.	4	A cottage and saw mill.
Bogandacher - -	"	"	A bog.

Name of Place.	No. of Sheet.		Descriptive Remarks.
	6-inch scale.	25·344-inch scale.	
Blackhole - - -	CIII.	1	A farmhouse.
Boghead - - -	XCIV.	14	A farmhouse.
Blairfads - - -	CII.		A hill.
Burn of Auldgarney - -	"		
Bogancaller - - -	"		Peat moss.
Bruntland - - -	"		A farmhouse.
Ballochan - - -	"		A farmhouse.
Black Banks - - -	"		A hill.
Baudnacauner - - -	"		A hill.
Burn of Cammie - - -	"		
Bogmore - - -	CIII.	1	A farmhouse.
Creagantoll - - -	XCH.	7	A hill.
Craigs of Kinminity - -	"	"	A hill.
Creagandummie - - -	"	11	A hill.
Craiglash - - -	"	16	A hill.
Craig of Woodend - - -	"	"	A hill.
Corybeg - - -	"		A hill.
Carmaferg - - -	"		A hill.
Creag-an-Airidh - - -	"		A hill.
Craigmore - - -	XCIV.	1	A hill.
Craigmore - - -	"	"	A hill.
Craigbeg - - -	"	6	A hill.
Corsedardar Hill - - -	"	9	
Cannon Braes - - -	"	"	A hill.
Church - - -	"	13	
Channeller - - -	CII.		A hill.
Cronach - - -	"		A farmhouse.
Cock Hill - - -	"		
Creaganducy - - -	CIII.		A hill.
Dyke-end - - -	XCH.	2	A house.
Drumneachie - - -	"	3	A farmhouse.
Deerhillock - - -	"	"	A farmhouse.
Duchery Beg - - -	"		A hill.
Dubstone - - -	XCIV.	10	A farmhouse.
Dalsack - - -	"	13	A farmhouse.
Easter Tillygarmonth - -	"	11	A farmhouse.
Easter Floors - - -	CII.		A farmhouse.
Easter Clune - - -	CIII.	2	A farmhouse.
Easter Powlair - - -	"	"	A farmhouse.
Finzean - - -	XCIV.	9	A mansion.
Forest of Birse - - -	CII.		
Finlets - - -	"	4	A hill.
Gallowhill Wood - - -	XCH.	7	
Glencat - - -	"	11	A farmhouse.
Glack's Craig - - -	XCIV.	10	A hill.
Gannoch - - -	CII.		A hill.
Glaspits - - -	"		A hill.
Haugh of Birsemore - - -	XCH.	2	A farmhouse.
Haugh of Kirkton - - -	"	3	A farmhouse.
Hill of Midstrath - - -	XCIV.	5	
Harry's Hill - - -	"	9	

Name of Place.	No. of Sheet.		Descriptive Remarks.
	6-inch scale.	25·344-inch scale.	
Hawthorn Cottage - -	XCIV.	10	
Hill of Duchery - -	CII.		
Hollin Hill - -	"		
Knappy Park - -	XCH.	2	A wood.
Kinminity - -	"	3	A farmhouse.
Knowes - -	XCIV.	13	A farmhouse.
Lower Bogieshiel - -	XCH.	12	A farmhouse.
Lamahip - -	"		A hill.
Lamawhillis - -	"		A hill.
Lanchery - -	"		A hill.
Little Ennochie - -	XCIV.	14	A farmhouse.
Luther Moss - -	CII.		
Muir Cottage - -	XCH.	4	
Mains of Balfour - -	"	7	A farmhouse.
Muir - -	"	8	A farmhouse.
Marywell - -	"	"	A village.
Mains of Midstrath - -	"	"	A farmhouse.
Milltown - -	"	"	A farmhouse.
Murley - -	"	11	A farmhouse.
Market Stance - -	XCIV.	1	
Mill of Cattie - -	"	5	A farmhouse.
Muckle Ord - -	"	6	A hill.
Monument - -	"	9	
Mains of Tillygarmonth - -	"	10	A farmhouse.
Midlune - -	"	13	A farmhouse.
Mill of Clenter - -	"	"	A farmhouse, &c.
Muckle Ennochie - -	"	14	A farmhouse.
Mid Hill - -	CII.		
Moss of Powlair - -	CII.	2	
Northbrae - -	XCH.	4	A farmhouse.
Northbrae Cottage - -	"	"	
Newmill - -	"	7	A farmhouse.
Nether Tillygarmonth - -	XCIV.	10	A farmhouse.
Oldyleiper - -	XCH.	3	A farmhouse.
Ordie - -	XCIV.	14	A farmhouse.
Parkside - -	XCH.	2	A farmhouse.
Parish School - -	"	3	
Poor Houses - -	"	8	Dwelling houses.
Perciemuir Wood - -	"	16	
Potarch Inn - -	XCIV.	1	
Potarch - -	"	"	A cottage, &c.
Percie - -	"	13	Farmhouses, &c.
Peter Hill - -	"		
Poor House - -	CII.	2	A dwelling house.
River Dee - -	XCH.	3	
Red Hill - -	XCIV.	10	
Rammahaggan - -	"	14	A farmhouse.
Slidderybrae - -	"	5	A farm.
Shanell - -	"	"	A farmhouse.
Slewdrum Forest - -	"	6	A district.
Tilliescook - -	XCH.	2	A cottage.

Name of Place.	No. of Sheet.		Descriptive Remarks.
	6-inch scale.	25·344-inch scale.	
Torquhandallochy - -	XCIII.	4	A farmhouse.
The Arks - - -	"	7	A hollow.
Tuskybrae - - -	"	11	A farmhouse.
The Buchts - - -	"	16	A hollow.
Tillintach - - -	XCIV.	6	A farmhouse.
Tillycroy - - -	"	9	A farmhouse.
Tom's Cairn - - -	"	"	A hill.
Turfgate - - -	"	13	Cottages, &c.
Tillyfroskie - - -	"	14	A farmhouse.
The Cairns - - -	CII.		A hill.
The Cairn - - -	"		A hill.
The Slough - - -	"	4	A hill.
Tillicorn - - -	CIII.	1	A farmhouse.
The Cramlet - - -	"		A hill.
The Scars - - -	"		A hill.
Upper Bogieshiel - - -	XCIII.	8	A shooting lodge.
Upper Tillygarmonth - - -	XCIV.	10	A farmhouse.
Waterside - - -	XCIH.	2	A farmhouse.
Wood of Balnahard - - -	XCIV.	9	
Whitehill - - -	"	"	Cottages, &c.
Water of Feugh - - -	"	13	
Whitestane - - -	"	15	A farmhouse.
Water of Aven - - -	CIII.		
Wester Floors - - -	CII.		A farmhouse.
White Hill - - -	"		
Woodend - - -	"	4	A farmhouse.
Wester Powlair - - -	CIII.	2	A farmhouse.
Wester Clune - - -	"	1	A farmhouse.



LONDON :

Printed by GEORGE E. EYRE and WILLIAM SPOTTISWOODE,
Printers to the Queen's most Excellent Majesty.
For Her Majesty's Stationery Office.



ORDNANCE SURVEY OF SCOTLAND.

BOOK OF REFERENCE TO THE PLAN

OF THE

PARISH OF BLACKFORD,

IN THE

COUNTY OF PERTH,

CONTAINING 21491·887 ACRES.

COLONEL SIR HENRY JAMES, R.E., F.R.S., F.G.S., &c.,
SUPERINTENDENT OF THE ORDNANCE SURVEY.

PRINTED AT THE ORDNANCE SURVEY OFFICE, SOUTHAMPTON.

1864.

Price Two Shillings and Sixpence.



BY APPOINTMENT TO HIS MAJESTY THE KING

OF THE ROYAL EXCHANGE

AND

OF THE ROYAL EXCHANGE

AND

OF THE ROYAL EXCHANGE

OF THE ROYAL EXCHANGE

OF THE ROYAL EXCHANGE

OF THE ROYAL EXCHANGE

AND

OF THE ROYAL EXCHANGE

CVI

nd,
one

rea

led

ins
nce
ns,

les

W
T
T

r
ent

M.F.
C.
W.
Def.
U.S.

the

A

PARISH OF BLACKFORD

PERTHSHIRE

INDEX TO THE SHEETS

Published on the Scale of $\frac{1}{2500}$ or 25.344 Inches to a Mile.

Scale of this Index One Inch to a Mile.



Published in 35 Sheets at $\frac{2}{6}$ each, with 1 Book of Areas at $\frac{2}{6}$

PARISH OF SLA
PERTSHIRE

INDEX TO THE 22

...

...

...

...

...

...

...

...

...

...

...

...

...

...

...

EXPLANATORY REMARKS.

The Scale of the Parish Plans is the 1-2500th of the actual length on the ground, and is equal to 25·344 inches to a mile, which is very approximately equal to one square inch to one acre, the square of 1·0018 inch being equal to one acre.

The length of each sheet is one and a-half miles, and the width one mile, the area of each sheet is therefore 960 acres.

Each enclosure has a reference number to the area which is given in this Book.

The Braces [/] on the plans are to indicate that the spaces so braced are included under the same reference number.

The Altitudes in feet above the Mean Level of the Sea are written thus —31·4.

The Scale of the Plans of the County is 6 inches to a mile, and each sheet contains the same area as 16 sheets of the Parish Plans. There is, therefore, a double reference number to each sheet as VI. 9., the Roman Numerals referring to the County Plans, the Arabic Figures to the Parish Plans.

The following are the characters employed on the Ordnance Plans on the Scales of 1·2500 and 6 inches to a mile:—

County Names	Ⓒ	Hundreds or Wards	W
Parishes	P	Townships	T
Extra Parochial	E	Division of Townships	T
Antiquities	<div style="display: flex; align-items: center;"> <div style="font-size: 4em; margin-right: 10px;">{</div> <div> <p>ROMAN</p> <p><i>Druidical or Saxon</i></p> <p><i>Norman or Subsequent</i></p> </div> </div>		

The descriptions of the boundaries are shown by the following initials:—

Centre of Stream	C.S.	Centre of Fence	C.F.
Centre of Road	C.R.	Top of Cop	T.C.
Side of Stream or Drain ..	S.S. or S.D.	Centre of Wall	C.W.
Root of Hedge	R.H.	Defaced	Def.
Face of Wall	F.W.	Track of Stream	T.S.
Undefined	Und.		

Where a change occurs in the boundaries, the symbol [o—o] is used to show the part at which the change takes place.

TABLE

FOR CONVERTING DECIMAL PARTS OF AN ACRE INTO ROODS AND PERCHES.

Perches.	0 Rood.	1 Rood.	2 Roods.	3 Roods.	Perches.	0 Rood.	1 Rood.	2 Roods.	3 Roods.
0	·000	·250	·500	·750	21	·131	·381	·631	·881
1	·006	·256	·506	·756	22	·137	·387	·637	·887
2	·012	·262	·512	·762	23	·144	·394	·644	·894
3	·019	·269	·519	·769	24	·150	·400	·650	·900
4	·025	·275	·525	·775	25	·156	·406	·656	·906
5	·031	·281	·531	·781	26	·162	·412	·662	·912
6	·037	·287	·537	·787	27	·169	·419	·669	·919
7	·044	·294	·544	·794	28	·175	·425	·675	·925
8	·050	·300	·550	·800	29	·181	·431	·681	·931
9	·056	·306	·556	·806	30	·187	·437	·687	·937
10	·062	·312	·562	·812	31	·194	·444	·694	·944
11	·069	·319	·569	·819	32	·200	·450	·700	·950
12	·075	·325	·575	·825	33	·206	·456	·706	·956
13	·081	·331	·581	·831	34	·212	·462	·712	·962
14	·087	·337	·587	·837	35	·219	·469	·719	·969
15	·094	·344	·594	·844	36	·225	·475	·725	·975
16	·100	·350	·600	·850	37	·231	·481	·731	·981
17	·106	·356	·606	·856	38	·237	·487	·737	·987
18	·112	·362	·612	·862	39	·244	·494	·744	·994
19	·119	·369	·619	·869	40	·250	·500	·750	1·000
20	·125	·375	·625	·875					

N.B.—To convert Decimal Fractions of an Acre into Roods and Perches, multiply the decimal first by 4 and then by 40, preserving the same number of decimals in the product.

Examples—

Acres.
633·357
4

1·428
40

A. R. P.
633 1 17

17·120

Acres.
527·013
4

·052
40

A. R. P.
527 0 2

2·080

PARISH OF BLACKFORD,

IN THE

COUNTY OF PERTH.

No. on Plan.	Area in Acres.	Description.	No. on Plan.	Area in Acres.	Description.
1	·060	Arable (along the boundary).	35	285·021	<i>Brought forward.</i>
2	13·720	Wood.		62·344	Wood, footpaths, pond, & streams.
3	·731	Statute labor road.	36	34·182	Wood & footpaths.
4	·074	Arable (along the boundary).	37	21·587	Arable & road.
5	·204	House, ruin, & garden.	38	3·202	Statute labor road.
6	4·435	Arable & rough pasture	39	24·279	Arable & road.
7	9·246	Arable.	40	3·653	Arable.
8	11·399	Arable.	41	6·957	Arable.
9	22·311	Wood.	42	7·660	Arable.
10	10·390	Arable.	43	·988	Houses, gardens, yards, &c. (Drumness).
11	9·972	Arable.	44	13·068	Arable & footpath.
12	9·443	Arable.	45	3·290	Houses, garden, road, ornamental ground, &c. (Machany).
13	8·749	Arable.			
14	9·508	Arable, road, & shed.	46	1·831	Arable & footpath.
15	·607	Houses, garden, rough pasture, &c. (Allens)	47	8·163	Arable & road (part of).
16	7·282	Wood.	48	1·315	Houses, garden, road, yard, &c. (Crofthead)
17	1·228	Private road.			
18	8·255	Arable.	49	18·620	Arable & stream.
19	12·122	Arable.	50	11·558	Arable & stream.
20	20·397	Arable.	51	13·241	Arable & stream.
21	16·344	Arable.	52	2·376	Arable & ruin.
22	3·533	Arable.	53	9·006	Arable & stream.
23	·615	Houses, garden, and arable.	54	9·522	Arable, stream, & road.
24	·446	Road & rough pasture.	55	8·950	Trust road.
25	·689	Rough pasture.	56	7·258	Arable.
26	24·406	Arable.	57	7·898	Arable.
27	24·810	Arable & rough pasture	58	·675	Wood.
28	·845	Rough pasture.	59	17·417	Arable & rough pasture
29	19·651	Arable, road, & rough pasture.	60	·276	Arable.
30	11·021	Arable & rough pasture	61	18·596	Arable & rough pasture
31	·303	Island.	62	·984	Wood.
32	1·110	Arable.	63	·328	Arable.
33	20·673	Arable.	64	·725	Arable.
34	·442	Pond.	65	·159	Arable & rough pasture
			66	14·809	Arable.
			67	·859	Houses, garden, yard, pond, &c. (Ladyston)
	285·021	<i>Carried forward.</i>		620·797	<i>Carried forward.</i>

PARISH OF BLACKFORD.

No. on Plan.	Area in Acres.	Description.	No. on Plan.	Area in Acres.	Description.
	620·797	<i>Brought forward.</i>		1005·909	<i>Brought forward.</i>
68	12·086	Arable.	105	6·683	Wood & roads.
69	9·369	Arable & stream.	106	·542	Wood.
70	8·668	Arable & streams.	107	24·032	Arable roads, & manure tanks.
71	8·921	Arable & stream.			
72	9·469	Arable.	108	1·441	Arable.
73	43·598	Arable.	109	3·573	Arable.
74	38·154	Arable.	110	3·763	House, roads, garden, & wood.
75	1·178	Arable.			
76	·524	Houses, garden, wood, &c.	111	·399	House & garden.
			112	28·119	Arable, wood, & marsh
77	15·082	House, ruin, arable, stream, and rough pasture.	113	8·807	Statute labor road.
			114	17·435	Arable.
78	1·943	Houses, garden, arable, pond, & road (Milton of Machany).	114a	·012	Arable (along the boundary).
			115	1·711	Wood.
79	6·503	Arable & stream.	116	1·337	Pond.
79a	7·845	Arable & stream.	117	1·393	Subject to floods.
80	4·942	Flooded meadow.	118	·440	Wood.
81	15·423	Arable.	119	18·091	Arable.
82	15·065	Arable.	120	1·533	Wood.
83	·710	Arable & rough pasture	121	11·920	Arable.
84	8·353	Arable.	122	1·100	Wood.
85	·626	House, garden, & wood	123	5·132	House, wood, &c.
86	16·143	Arable & footpath.	124	1·660	Wood.
87	7·549	Arable & footpath.	125	5·224	Wood, footpath, and stream.
88	6·999	Arable.			
89	1·217	Private road.	126	11·607	Arable.
90	·795	Arable & footpath.	127	8·969	Houses, arable, ornamental ground, &c. (Strathallan Castle).
91	1·009	Houses, garden, yard, &c. (Hillhead).	128	18·388	Arable & stream.
92	19·232	Arable, road, footpath, & stream.	129	·896	Wood.
			130	27·557	Arable & stream.
93	·158	House & garden.	131	42·761	Arable, roads, & stream
94	7·480	Arable & stream.	132	1·447	Wood.
95	7·458	Arable.	133	·686	Wood.
96	4·107	House, road, stream, wood, &c.	134	1·208	Wood & road.
			135	18·522	Arable & shed.
97	·301	Curling ponds.	136	·892	Wood.
98	3·486	Houses & garden.	137	20·386	Arable.
99	82·011	Wood, road, footpaths, & stream.	138	·422	Wood.
			139	16·384	Arable & stream.
100	11·528	Machany Water.	140	4·167	Wood & footpath.
101	1·961	Arable, footpath, and shed.	141	5·015	Arable.
			142	·964	Arable.
102	2·835	Flooded meadow.	143	3·238	Arable & footpath.
103	2·029	Houses, garden, wood, yards, &c.	144	·220	Wood.
			145	31·049	Arable.
104	·355	House, garden, &c. (Crosshill).	146	·454	Wood.
	1005·909	<i>Carried forward.</i>		1365·488	<i>Carried forward.</i>

PARISH OF BLACKFORD.

3

No. on Plan.	Area in Acres.	Description.	No. on Plan.	Area in Acres.	Description.
	1365·488	<i>Brought forward.</i>		1693·154	<i>Brought forward.</i>
147	1·365	Houses, garden, wood, yard, &c. (North Mains).	185	31·981	Arable, rough pasture, & streams.
148	2·398	Arable.	186	·320	Houses & garden (Piediesfauld).
149	12·166	Arable.	187	43·133	Arable, rough pasture, & stream.
150	1·932	Wood.	188	1·172	Wood.
151	·277	House, garden, &c.	189	36·004	Arable, rough pasture, & stream.
152	2·546	Arable.	190	6·132	Wood.
153	·999	Rough pasture.	191	1·741	Houses, garden, wood, roads, yards, &c. (Westpark).
154	·205	Houses, garden, &c.	192	1·654	Arable.
155	1·394	Wood.	193	26·377	Arable.
156	25·432	Arable & roads.	194	31·691	Arable.
157	23·879	Arable.	195	3·903	Wood & stream.
158	40·049	Arable & rough pasture	196	16·407	Arable, rough pasture, & stream.
159	23·579	Arable.	197	31·440	Arable.
160	4·497	Arable.	198	139·783	Wood, roads, & streams
161	7·733	River Earn.	199	26·836	Arable & ruin.
162	·888	Arable & garden.	200	8·785	Arable & rough pasture
163	·647	Houses, gardens, &c. (Kinkell Cottage).	201	12·326	Arable.
164	·080	Garden.	202	·431	Houses, garden, &c. (Farmton Muir).
165	1·207	Arable.	203	10·555	Arable, road, & stream.
166	1·573	Arable.	204	17·671	Arable, rough pasture, road, & stream.
167	1·441	Trust road.	205	15·468	Arable, rough pasture, & stream.
168	14·354	Arable & rough pasture	206	9·630	Arable.
169	·591	Houses, garden, road, &c. (Waukmill).	207	1·537	Houses, garden, roads, arable, &c. (Farmton)
170	2·331	Arable.	208	2·957	Arable.
171	2·195	Arable.	209	11·726	Arable, road, & streams
172	2·340	Arable.	210	18·798	Arable & road.
173	4·363	Arable.	211	6·292	Arable.
174	·197	House, garden, &c. (Luckarthow).	212	11·588	Wood.
175	·646	Pond.	213	6·013	Arable.
176	16·205	Arable, rough pasture, & stream.	214	1·951	Arable.
177	20·652	Arable, rough pasture, & stream.	215	1·080	Houses, garden, road, & arable (South Hill-head).
178	14·753	Arable, road, & stream.	216	13·698	Arable & stream.
179	·124	Road.	217	4·514	Arable.
180	12·016	Arable & stream.	218	8·484	Arable.
181	15·512	Arable, rough pasture, stream, & road.	219	7·248	Arable & footpath.
182	45·839	Arable, rough pasture, streams, & roads.	220	1·149	Houses, garden, road, &c. (Forester's Croft)
183	5·293	Arable, rough pasture, stream, & marsh.			
184	15·968	Arable, rough pasture, stream, & ruins.			
	1693·154	<i>Carried forward.</i>		2263·629	<i>Carried forward.</i>

PARISH OF BLACKFORD.

No. on Plan.	Area in Acres.	Description.	No. on Plan.	Area in Acres.	Description.
	2263·629	<i>Brought forward.</i>		2690·172	<i>Brought forward.</i>
221	3·199	Orchard.	260	38·190	Wood, roads, streams, & quarry.
222	6·547	Arable & stream.	261	8·896	Arable.
223	9·246	Arable, road, & stream.	262	·816	Houses, gardens, yards, &c.
224	4·292	Arable.	263	14·958	Arable.
225	·302	Houses, garden, & road (Howiesfauld).	264	·236	Houses and garden (Loanyett).
226	5·276	Arable, stream, & road (part of).	265	6·263	Arable.
227	7·918	Arable.	266	4·616	Wood.
228	10·654	Arable.	267	7·434	Arable & road.
229	10·474	Arable.	268	·547	Mill dam.
230	4·307	Arable.	269	16·625	Arable, stream, & footpath.
231	·328	House & garden.	270	·446	Houses, gardens, &c.
232	16·798	Arable, rough pasture, stream, & road.	271	26·286	Arable.
233	18·734	Arable & stream.	272	8·206	Arable & stream.
234	·437	Houses, garden, & road (Brackenhill).	273	·515	Wood.
235	5·934	Arable.	274	32·315	Arable & wood.
236	25·647	Wood & road.	275	·247	Wood.
237	29·761	Arable, road, & stream.	276	4·922	Arable & stream.
238	13·511	Arable, road, & stream.	277	·742	Nursery.
239	20·945	Crieff Junction Railway	278	·257	House & garden.
240	13·389	Arable.	279	·156	Houses and garden (Wetlands).
241	1·223	Houses, garden, road, pond, &c. (East Mains of Tullibardine).	280	16·322	Arable & stream.
242	9·551	Arable.	281	·195	Pond.
243	16·417	Arable & stream.	282	1·266	Wood.
244	14·760	Arable, stream, and rough pasture.	283	1·173	Wood.
245	1·073	Road, &c.	284	81·195	House, garden, wood, roads, & stream.
246	26·904	Arable.	285	·325	Road.
247	·368	Road.	286	·855	Houses, gardens, and road (Tullibardine Mill).
248	9·979	Arable, stream, rough pasture, & pond.	287	·345	Houses, garden, &c.
249	20·747	Arable, stream, and quarry.	288	11·994	Arable, streams, and footpath.
250	·469	Pond.	289	·144	Pond.
251	21·105	Arable, rough pasture, stream, & road.	290	·401	House, shed, & arable.
252	2·710	Arable & stream.	291	8·683	Arable & stream.
253	25·189	Arable.	292	1·155	Wood.
254	·187	Arable.	293	13·710	Arable.
255	3·857	Arable.	294	6·177	Arable & stream.
256	12·423	Arable.	295	12·742	Arable.
257	15·773	Arable.	296	10·286	Arable.
258	17·781	Arable & road.	297	1·529	Statute labor road.
259	18·328	Arable.	298	5·825	Wood, road, & footpath
			299	14·724	Arable, rough pasture, & stream.
	2690·172	<i>Carried forward.</i>		3051·891	<i>Carried forward.</i>

PARISH OF BLACKFORD.

5

No. on Plan.	Area in Acres.	Description.	No. on Plan.	Area in Acres.	Description.
	3051·891	<i>Brought forward.</i>		3624·682	<i>Brought forward.</i>
299a	·152	Arable.	341	61·901	Arable, stream, & roads
300	3·693	Arable.	342	4·589	Arable, stream, & road.
301	4·062	Rough pasture and stream.	343	2·207	Rough pasture, furze, old quarry, & pond.
302	·375	Houses and garden (Muirhead).	344	1·286	Houses, ruins, gardens, &c. (Buchanyhill).
303	30·215	Arable, stream, rough pasture, & road.	345	·301	House, arable, and stream.
304	6·752	Arable.	346	44·719	Arable, rough pasture, stream, & roads.
305	71·166	Heathy pasture, furze, & roads.	347	·429	Houses, garden, &c. (Loan of Tullibardine)
306	16·212	Arable.	348	26·145	Arable.
307	20·032	Arable & roads.	349	·660	Houses, ruin, garden, rough pasture, &c.
308	·218	House, garden, &c. (Greenbog).	350	2·901	Houses, garden, roads, stream, rough pasture, &c. (West Mains of Tullibardine).
309	10·057	Arable & road.			
310	4·306	Wood.	351	1·030	Arable.
311	25·154	Arable.	352	·244	Pond.
312	1·896	Wood.	353	·312	Houses, garden, and waste.
313	5·166	Wood.	354	10·304	Arable, rough pasture, & stream.
314	41·498	Heathy pasture.			
315	2·772	Wood.	355	29·971	Arable, rough pasture, road, & stream.
316	11·659	Arable.	356	49·433	Heathy pasture & road
317	18·430	Arable.	357	10·383	Trust road.
318	·804	Wood.	358	50·822	Arable.
319	14·501	Rough pasture & furze.	359	2·718	Statute labor road.
320	40·975	Arable & road.	360	49·225	Arable.
321	·802	Arable & road.	361	8·109	Wood.
322	·181	Pond.	362	20·870	Arable.
323	·245	Wood.	363	30·608	Arable.
324	5·263	Arable.	364	·356	Wood.
325	·849	Wood.	365	22·035	Arable.
326	12·079	Arable & road.	366	34·062	Arable.
327	24·884	Arable.	367	28·745	Arable.
328	3·163	Wood.	368	·731	Houses, garden, yard, &c. (West Third).
329	39·398	Rough heathy pasture, & stream.	369	14·803	Arable.
330	14·966	Arable.	370	14·048	Arable, road, & pond.
331	28·802	Rough pasture.	371	·350	Wood.
332	46·144	Arable.	372	1·113	Arable.
333	10·004	Rough pasture, furze, & stream.	373	·716	Houses, garden, and waste (Middle Third)
334	6·005	Wood.			
335	24·275	Rough pasture.	374	8·362	Arable.
336	15·081	Heathy pasture.	375	17·840	Arable & road.
337	2·383	Wood & road.			
338	6·091	Arable.			
339	·465	Houses, gardens, &c. (Hedger's Cottage).			
340	1·616	Arable.			
	3624·682	<i>Carried forward.</i>		4177·010	<i>Carried forward.</i>

PARISH OF BLACKFORD.

No. on Plan.	Area in Acres.	Description.	No. on Plan.	Area in Acres.	Description.
	4177·010	<i>Brought forward.</i>		4599·336	<i>Brought forward.</i>
376	11·849	Arable.	419	·445	Arable.
377	12·299	Arable.	420	5·778	Wood & stream.
378	11·901	Arable.	421	12·661	Arable, roads, & rough pasture.
379	11·402	Arable.	422	27·131	Arable, rough pasture, stream, & road.
380	12·538	Arable.	423	20·441	Arable, rough pasture, road, & marsh.
381	13·257	Arable.	424	20·634	Arable, rough pasture, road, & marsh.
382	12·917	Arable.	425	4·878	Arable & rough pasture
383	·354	Old quarry.	426	32·841	Arable & marshes.
384	13·353	Arable.	427	14·157	Arable, rough pasture, & marshes.
385	·250	Wood.	428	13·566	Arable & road.
386	·132	House & garden (Muir of Auchterarder).	429	65·310	Arable, road, pond, & rough pasture.
387	3·832	Arable.	430	10·659	Arable.
388	·371	Wood.	431	31·771	Arable & roads.
389	·350	Statute labor road.	432	22·338	Rough pasture & furze.
390	12·669	Arable.	433	14·945	Arable.
391	37·730	Arable & stream.	434	11·548	Rough pasture, furze, & road.
392	13·472	Arable.	435	2·729	Arable.
393	9·470	Arable.	436	17·948	Arable & road.
394	·604	Statute labor road.	437	1·139	Arable & footpath.
395	3·649	Arable.	438	·534	House, garden, & waste (Panholes Green).
396	31·263	Arable.	439	30·323	Rough pasture, furze, & road.
397	1·032	Houses, garden, road, pond, & waste (East-hill).	440	2·654	Arable.
398	32·429	Arable.	441	4·739	Arable & rough pasture
399	·078	House & garden.	442	6·384	Arable & rough pasture
400	13·894	Arable.	443	14·256	Arable & rough pasture
401	·629	Houses, garden, road, & waste.	444	1·508	Houses, garden, rough pasture, and waste (Whitehill).
402	16·216	Arable, rough pasture, road, & pond.	445	3·248	Arable.
403	17·145	Arable.	446	2·824	Road.
404	18·924	Arable.	447	16·090	Arable, rough pasture, & road.
405	23·414	Arable & ruin.	448	11·660	Arable.
406	·491	Road, rough pasture, & pond.	449	11·392	Arable.
407	14·874	Arable, rough pasture, & ruins.	450	9·294	Arable & rough pasture
408	·639	Arable.	451	884·574	Wood, streams, & footpath.
409	12·891	Arable & stream.	452	9·588	Statute labor road.
410	12·941	Arable.	453	18·543	Arable.
411	·297	Road.			
412	2·844	Wood.			
413	9·110	Arable.			
414	1·667	Wood & stream.			
415	9·410	Arable & stream.			
416	·428	House & garden.			
417	4·097	Arable & stream.			
418	15·214	House, wood, & road.			
	4599·336	<i>Carried forward.</i>		5957·866	<i>Carried forward.</i>

PARISH OF BLACKFORD.

7

No. on Plan.	Area in Acres.	Description.	No. on Plan.	Area in Acres.	Description.
454	5957·866 ·492	<i>Brought forward.</i> Houses, garden, road, & waste (Westmuir of Drumfad).	490	6839·835 ·628	<i>Brought forward.</i> House, garden, and arable.
455	1·869	Arable.	491	·484	House, gardens, &c. (Heathfield Cottage)
456	65·174	Arable & road.	492	1·445	Arable & footpath.
457	69·275	Arable & roads.	493	·775	House, garden, & yard.
458	153·244	Rough & heathy pasture, furze, stream, road, &c.	494	·142	House & garden (Muir of Auchterarder).
459	·294	Pond.	495	2·391	House, garden, and arable.
460	240·326	Heathy pasture, furze, stream, marshes, & quarry.	496	4·309	Arable.
461	1·700	Wood.	497	·753	Houses, garden, yards, &c. (Tullibardine Cottage).
462	11·537	Heathy pasture & furze	498	1·208	Arable & wood.
463	11·468	Arable.	499	·778	Statute labor road.
464	39·710	Arable.	500	2·320	Wood.
465	5·155	Arable, &c.	501	·158	House & garden.
466	·269	House & garden.	502	·060	House, &c.
467	6·050	Road, arable, heathy pasture, & furze.	503	·087	House & garden.
468	·408	Houses, garden, & yard (Greenburn).	504	6·862	Arable.
469	54·999	Arable, roads, & marsh	505	57·469	Arable, &c.
470	27·642	Arable.	506	·257	Houses, garden, & yard (Easter Greenwells).
471	15·005	Arable & pond.	507	20·214	Arable, rough pasture, & streams.
472	24·620	Wood & Roman camp.	508	·258	Houses, garden, & yard (Middle Greenwells)
473	26·984	Arable, pond, & marsh	509	15·319	Arable.
474	·578	Houses, garden, and yards (Wester Greenwells).	510	8·485	Arable & rough pasture
475	6·206	Arable.	511	6·627	Rough pasture.
476	6·943	Arable.	512	11·816	Arable & rough pasture
477	6·096	Arable.	513	4·158	Arable.
478	9·330	Arable, rough pasture, & furze.	514	1·436	Rough pasture.
479	10·294	Arable.	515	·914	House & gardens.
480	5·020	Rough pasture, furze, & marsh.	516	9·622	Arable, stream, & road.
481	26·534	Arable & marsh.	517	·211	Road.
482	13·583	Arable.	518	4·580	Trust road.
483	31·198	Wood.	519	·942	Arable.
484	·164	Houses and garden (Greengate).	520	3·723	Crieff Junction Railway
485	2·551	Arable.	521	6·484	Arable.
486	·583	Arable.	522	2·076	Arable.
487	·313	Arable.	523	4·802	Arable & road.
488	2·351	Arable.	524	13·723	Arable.
489	4·004	Arable.	524a	·040	Arable.
			525	18·745	Arable.
			526	7·221	Rough pasture and stream.
			527	14·735	Arable & rough pasture
	6839·835	<i>Carried forward.</i>		7076·092	<i>Carried forward.</i>

PARISH OF BLACKFORD.

No. on Plan.	Area in Acres.	Description.	No. on Plan.	Area in Acres.	Description.
	7076·092	<i>Brought forward.</i>		7450·407	<i>Brought forward.</i>
528	6·806	Arable, rough pasture, & road.	571	11·953	Arable & marsh.
529	14·474	Arable.	572	44·833	Wood, roads, & streams
530	20·250	Arable & footpath.	573	·337	Curling pond.
531	2·331	Wood.	574	·704	Arable.
532	7·194	Arable.	575	4·548	Wood, road, & rough pasture.
533	7·243	Arable & road.	576	·180	Garden.
534	1·065	Houses, garden, yards, road, &c. (Barns).	577	5·681	Arable & road.
535	2·488	Road.	578	4·151	Houses, roads, & ornamental ground (Kincardine Castle).
536	21·574	Arable.			
537	12·988	Arable.	579	1·778	Wood.
538	15·958	Arable.	580	224·207	Wood, roads, streams, & rough pasture.
539	21·206	Arable.			
540	1·592	Wood.	581	·288	House, garden, &c. (Burnbank).
541	15·831	Arable.			
542	1·275	Wood.	582	5·459	Arable.
543	9·249	Arable.	583	20·960	Arable, rough pasture, & marsh.
544	7·438	Arable, &c.			
545	8·987	Rough pasture, road, & streams.	584	5·906	Arable.
546	3·774	Arable.	585	1·037	Houses, gardens, yards, &c. (Westerton).
547	2·394	Arable, &c.	586	1·776	Arable.
548	17·273	Arable & rough pasture	587	·146	Pond.
549	6·757	Arable.	588	·098	Pond.
550	·091	House & garden.	589	6·839	Arable & rough pasture
551	18·595	Arable, road, & rough pasture.	590	12·286	Arable, rough pasture, & furze.
552	22·315	Arable & road.	591	120·624	Arable, rough pasture, roads, & marsh.
553	·458	Houses, garden, & yard (Muirhead).	592	24·718	Rough pasture, roads, & stream (part of).
554	1·020	Road, &c.			
555	14·749	Wood.	593	41·182	Arable, stream, and rough pasture.
556	1·512	Wood.			
557	10·262	Arable.	594	1·072	Arable.
558	1·503	Wood.	595	2·925	Allen Water.
559	21·542	Arable.	596	10·592	Arable & rough pasture
560	2·804	Arable & rough pasture	597	43·728	Arable, rough pasture, & roads.
561	·352	Wood & stream (part of).	598	18·830	Arable, rough pasture, & marsh.
562	14·575	Arable.			
563	12·246	Arable.	599	·700	House, garden, & yards (Middleton of Panholes).
564	4·666	Arable & road.			
565	2·802	House & garden.			
566	1·041	Arable & pond.	600	·345	Pond.
567	·565	Houses, gardens, yard, &c. (Kincardine).	601	5·099	Rough pasture & road.
568	4·782	Arable.	602	6·457	Arable.
569	15·797	Arable & road.	603	·749	Houses, garden, yards, &c. (Mains of Panholes).
570	14·491	Arable & road.			
	7450·407	<i>Carried forward.</i>		8080·595	<i>Carried forward.</i>

PARISH OF BLACKFORD.

9

No. on Plan.	Area in Acres.	Description.	No. on Plan.	Area in Acres.	Description.
	8080·595	<i>Brought forward.</i>		8727·736	<i>Brought forward.</i>
604	54·435	Arable, rough pasture, road, & streams.	637	1·938	Houses, gardens, road, yards, stream, &c. (Mill of Ogilvie).
605	15·373	Arable & rough pasture	638	·616	Arable.
606	40·124	Arable.	639	·404	Arable.
607	23·293	Arable & rough pasture	640	2·235	Arable, houses, stream, gardens, &c. } Blackford (part of).
608	12·254	Arable.			
609	2·120	House, garden, yards, road, &c. (Boreland)	641	1·906	Houses, gardens, yards, &c. } Blackford (part of).
610	20·047	Arable.			
611	1·381	Road.	642	21·136	Arable & footpath.
612	19·445	Arable.	643	1·578	Houses, yards, gardens, &c. } Blackford (part of).
613	6·207	Rough pasture.	644	2·822	Houses, yards, gardens, &c. } Blackford (part of).
614	23·834	Arable.			
615	·765	Road.	645	4·112	Public roads (in village)
616	13·484	Arable.	646	2·222	Houses, yards, gardens, &c. } Blackford (part of).
617	3·304	Arable.	647	2·821	Houses, yards, gardens, &c. } Blackford (part of).
618	22·241	Arable.			
619	1·241	Houses, garden, yards, rough pasture, &c.	648	2·201	Arable.
620	·368	Pond.	649	·674	Public road & stream.
621	·783	Houses, gardens, yard, rough pasture, &c. (Mill of Panholes).	650	1·593	Arable.
622	25·123	Arable, rough pasture, moss, streams, and pond.	651	7·382	Arable, road, & stream.
623	4·175	Statute labor road.	652	1·054	Arable.
624	82·774	Arable, rough pasture, road, & pond.	653	1·669	Houses, garden, yards, &c.
625	14·152	Arable, road, & pond.	654	1·603	Arable & stream.
626	1·015	Houses, garden, yards, road, &c. (Kirkton).	655	73·899	Arable, road, & stream.
626a	4·731	House & arable.	656	34·536	Arable & rough pasture
627	·398	Pond.	657	·830	House, garden, &c.
628	92·835	Arable, rough pasture, furze, moss, & road.	658	·697	Houses, gardens, road, &c.
629	51·296	Arable, rough pasture, furze, footpath, and moss.	659	8·654	Arable & stream.
630	3·364	Wood.	660	·571	Wood.
631	4·885	Wood & streams.	661	3·435	Arable.
632	25·298	Arable.	662	·988	Arable.
633	20·275	Arable, rough pasture, & stream.	663	1·510	Arable.
634	16·491	Arable & road.	664	·832	Public road.
635	18·745	Arable & road.	665	·474	Church & graveyard.
636	20·885	House, road, streams, rough pasture, and arable.	666	2·288	Arable.
			667	1·864	Arable.
			668	25·927	Arable, rough pasture, furze, roads, & gravel pit.
			669	·099	House, garden, &c.
	8727·736	<i>Carried forward.</i>		8942·306	<i>Carried forward.</i>

PARISH OF BLACKFORD.

No. on Plan.	Area in Acres.	Description.	No. on Plan.	Area in Acres.	Description.
	8942·306	<i>Brought forward.</i>		9404·598	<i>Brought forward.</i>
670	·558	Houses, garden, yard, &c. (Comelyburn).	704	44·141	Arable, rough pasture, furze, & road.
671	10·400	Arable, rough pasture, & gravel pit.	705	·618	House, ruin, road, & arable.
672	·102	Pond.	706	37·742	Arable, roads, & ruin.
673	25·791	Arable, rough pasture, furze, road, and marsh.	707	10·832	Wood.
674	8·667	Arable.	708	10·959	Arable.
675	·740	Arable.	709	16·622	Arable & road.
676	2·388	Houses, garden, ornamental ground, road, pond, &c. (Manse).	710	2·937	Wood.
677	13·350	Arable.	711	8·072	Rough pasture.
678	6·806	Arable & pond.	712	11·685	Wood & stream.
679	·148	Houses and garden (Woodside).	713	10·525	Arable.
680	6·711	Arable & rough pasture	714	4·841	Arable & ruin.
681	·285	Houses, garden, & yard	715	·649	Houses, garden, and arable (Muiralehouse)
682	40·068	Arable, heathy pasture, & road.	716	53·803	Scottish Central Railway.
683	15·222	Arable.	717	2·663	Arable.
684	5·449	Rough pasture, furze, & road.	718	3·642	Arable & rough pasture
685	53·529	Arable, rough pasture, furze, & marsh.	719	3·921	Public road.
686	55·608	Arable, rough pasture, furze, streams, pond, & marsh.	720	2·210	Arable.
687	26·438	Rough pasture, furze, & roads.	721	3·034	Arable.
688	1·627	Wood.	722	19·103	Arable.
689	7·082	Arable.	723	5·404	Arable & rough pasture
690	16·626	Arable.	724	4·144	Rough pasture.
691	12·384	Arable & stream.	725	17·933	Arable.
692	10·665	Arable.	726	25·347	Arable.
693	6·273	Arable.	727	·721	Wood.
694	33·379	Arable, road, stream, & rough pasture.	728	23·535	Arable, stream, and marsh.
695	1·179	Wood.	729	·577	Houses & garden.
696	77·932	Arable, roads, & stream	730	·321	Road.
697	·959	Houses, garden, yard, &c. (Drumfad).	731	11·486	Arable.
698	6·855	Trust road.	732	·111	House & garden.
699	·152	Arable & garden.	733	1·774	Houses, garden, yard, pond, &c. (North Mains of Gleneagles)
700	12·682	Arable.	734	15·551	Arable & streams.
701	·584	Houses, garden, yards, &c. (Drumlochey).	735	8·496	Arable, rough pasture, streams, &c.
702	·209	Pond.	736	2·357	Arable, road, & stream.
703	1·444	Curling pond.	737	·974	House, nursery, and garden (Lochside).
	9404·598	<i>Carried forward.</i>	738	15·544	Arable.
			739	4·218	Arable.
			740	2·507	Private road.
			741	·106	Wood.
			742	·306	Wood.
			743	2·056	Arable & stream.
			744	·753	Houses, garden, and waste.
				9796·818	<i>Carried forward.</i>

No. on Plan.	Area in Acres.	Description.	No. on Plan.	Area in Acres.	Description.
	9796·818	<i>Brought forward.</i>		10094·457	<i>Brought forward.</i>
745	·720	Arable.	783	13·859	Arable, furze, & foot-path.
746	·245	Pond.			
747	13·025	Arable.	784	1·179	Houses, garden, ruins, road, &c. (East Mains of Gleneagles).
748	4·045	Arable.			
749	·605	Wood.	785	8·075	Arable.
750	·275	House & garden.	786	·848	Wood.
751	3·252	Wood.	787	3·517	Wood.
752	27·506	Trust road.	788	14·389	Arable, rough pasture, & furze.
753	24·364	Arable.			
754	·212	Houses, gardens, and ruin.	789	23·396	Arable.
755	3·295	Arable.	790	3·468	Rough pasture.
756	2·966	Wood.	791	11·464	Arable.
757	35·747	Arable.	792	1·110	Rough pasture and stream.
758	1·725	Arable.			
759	10·941	Arable.	793	28·589	Arable.
760	·288	House & garden.	794	·476	House, garden, and arable.
761	33·743	Arable, rough pasture, & road.	795	8·822	Arable.
762	27·725	Arable & road.	796	14·460	Arable & rough pasture
763	·597	Arable.	797	11·925	Arable, furze, &c.
764	1·032	Houses, garden, yards, &c. (Millhill).	798	·989	Rough pasture, &c.
			799	·783	Wood.
765	6·152	Arable.	800	13·286	Arable.
766	14·669	Arable.	801	10·448	Arable & rough pasture
767	11·578	Rough pasture and stream.	802	7·478	Arable.
			803	2·913	Houses, ruin, road, & arable.
768	·381	Houses, garden, yard, &c. (Duchally Mill).	804	4·346	Wood & stream.
769	·539	Rough pasture.	805	35·100	Rough pasture and streams.
770	1·583	Wood.			
771	11·803	Rough pasture, wood, & streams.	806	5·526	Arable & rough pasture
772	9·105	Arable.	807	18·257	Arable.
773	12·438	Wood & streams.	808	1·528	Wood & stream.
774	·431	Curling pond.	809	17·748	Arable, wood, & stream
775	7·492	Arable.	810	1·567	Houses, garden, bowling green, &c. (Duchally House).
776	8·600	Arable & road.			
777	2·546	Arable, road, stream, & rough pasture.	811	2·861	Wood, roads, pond, & stream.
778	1·294	Wood.	812	·127	House, garden, &c.
779	·255	House & garden (chapel —disused).	813	1·155	Rough pasture, &c.
			814	3·588	Statute labor road.
780	15·513	Arable, roads, and streams.	815	12·085	Arable, pond, & stream
			816	12·857	Arable, rough pasture, & stream.
781	·802	Houses, ornamental ground, &c. (Gleneagles House).	817	13·885	Arable, rough pasture, furze, & stream.
782	·150	Garden.	818	10·231	Arable & rough pasture
	10094·457	<i>Carried forward.</i>		10416·792	<i>Carried forward.</i>

No. on Plan.	Area in Acres.	Description.	No. on Plan.	Area in Acres.	Description.
	10416·792	<i>Brought forward.</i>		11121·711	<i>Brought forward.</i>
819	14·094	Arable, rough pasture, furze, & streams.	851	39·763	Arable, stream, rough pasture, &c.
820	2·877	Wood.	852	19·132	Arable & stream.
821	34·877	Rough & heathy pasture, furze, & streams	853	19·865	Arable, stream, &c.
822	25·421	Arable, rough pasture, & stream.	854	18·341	Arable.
823	10·037	Arable.	855	3·304	Arable.
824	1·578	Houses, garden, ruin, yards, road, &c. (Duchally).	856	9·513	Arable.
825	12·658	Arable & road.	857	22·268	Arable.
826	25·337	Arable.	858	20·617	Arable.
827	·858	Wood.	859	18·086	Arable.
828	11·672	Arable.	860	3·408	Trust road.
829	5·921	Wood.	861	15·955	Arable.
830	17·239	Arable & pond.	862	1·837	Wood & stream.
831	·114	Arable (along the boundary).	863	20·264	Arable, stream, rough pasture, & furze.
832.	17·723	Arable.	864	2·135	Houses, garden, rough pasture, road, stream, &c. (Wauk Mill—disused).
833	26·458	Arable, rough pasture, & furze.	865	20·748	Arable, rough pasture, furze, stream, &c.
834	·021	Wood.	866	21·916	Arable, &c.
835	·265	Arable (along the boundary).	867	18·061	House, arable, & rough pasture.
836	218·298	Rough & heathy pasture.	868	42·317	Arable, rough pasture, & road.
837	·201	Heathy pasture.	869	19·315	Arable.
838	·135	Heathy pasture.	870	3·331	Arable.
839	1·261	Heathy pasture.	871	·584	Houses, garden, and yards (Kinpauch).
840	18·401	Arable.	872	·120	Pond.
841	36·601	Rough pasture, furze, roads, streams, &c.	873	2·156	Arable.
842	13·116	Arable, rough pasture, furze, road, & stream	874	19·264	Heathy pasture.
843	·107	Pond.	875	5·584	Arable.
844	6·262	Arable.	876	50·439	Arable, road, & rough pasture.
845	1·273	Houses, garden, yards, &c. (Drumcairn).	877	28·824	Arable, rough pasture, stream, & road.
846	26·699	Arable, rough pasture, furze, & stream.	878	·622	Private road.
847	82·879	Arable, rough pasture, road, &c.	879	19·447	Arable.
848	·545	Houses, garden, yard, road, &c. (Knowehead).	880	5·427	Arable.
849	·461	Houses, gardens, yard, &c. (Burnside).	881	5·568	Arable.
850	91·530	Arable, rough pasture, furze, road, &c.	882	6·469	Arable & road.
			883	3·319	Arable & footpath.
			884	·982	Arable.
			885	8·631	Wood & rough pasture.
			886	2·788	Wood.
			887	6·961	Wood.
	11121·711	<i>Carried forward.</i>		11629·072	<i>Carried forward.</i>

No. on Plan.	Area in Acres.	Description.	No. on Plan.	Area in Acres.	Description.
	11629·072	<i>Brought forward.</i>		12175·013	<i>Brought forward.</i>
888	130·509	Rough & heathy pasture, furze, streams, pond, &c.	919	·118	Pond.
			920	·272	Wood.
889	10·118	Arable.	921	2·489	Arable & wood.
890	21·388	Arable, rough pasture, stream, &c.	922	1·444	Houses, garden, yards, road, &c. (Wester Bardrill).
891	9·445	Arable & road.	923	·353	Wood.
892	19·233	Arable, road, pond, & rough pasture.	924	8·229	Arable, rough pasture, & stream.
893	77·828	Arable, rough pasture, & streams.	925	9·794	Arable, rough pasture, & stream.
894	1·777	Private road.	926	7·447	Arable, rough pasture, & stream.
895	14·563	Arable, rough pasture, & roads.	927	2·342	Private road.
896	·809	Houses, gardens, yards, &c. (Drumhead).	928	10·390	Arable & stream.
897	·644	Arable.	929	6·598	Arable.
898	16·169	Arable & ruin.	930	8·989	Arable, rough pasture, stream, & marsh.
899	·857	Arable.	931	20·883	Arable, rough pasture, & stream.
900	·499	Houses, ruin, garden, &c. (Damakellis).	932	8·767	Arable, rough pasture, & stream.
901	1·501	Arable.	933	8·050	Arable, rough pasture, road, & stream.
902	7·008	Arable, rough pasture, stream, & footpath.	934	8·763	Arable.
903	·123	House and garden (Ladyscroft).	935	8·836	Arable, ruin, &c.
904	15·744	Arable, stream, &c.	936	5·032	Arable.
905	8·815	Arable.	937	4·959	Arable.
906	8·709	Arable.	938	7·333	Arable.
907	4·124	House, rough pasture, stream, quarry, &c. (Banheath Quarry).	939	3·237	Arable.
908	5·776	Arable & road.	940	32·112	Arable & rough pasture
909	5·575	Arable, &c.	941	4·801	Rough pasture and stream.
910	2·123	Rough pasture, stream, &c.	942	17·541	Arable.
			943	·598	Road.
911	2·905	Arable.	944	·553	Houses, garden, and yard (Bardrill).
912	4·656	House, ruin, arable, &c.	945	15·489	Arable & road.
913	5·015	Arable, rough pasture, stream, &c.	946	16·740	Arable, rough pasture, & stream.
914	1·347	Houses, garden, yard, sheepfold, road, &c. (Upper Badenheath)	947	1·714	Wood.
915	12·037	Arable.	948	10·554	Arable & ruin.
916	12·469	Arable, rough pasture, furze, & stream.	949	18·243	Arable.
917	128·253	Rough pasture, furze, streams, &c.	950	2·618	Wood.
918	15·922	Rough pasture and stream.	951	5·782	Arable.
			952	8·906	Arable, road, & rough pasture.
			953	·598	Houses, gardens, yards, & road (Cauldhame)
			954	19·324	Rough pasture & furze.
	12175·013	<i>Carried forward.</i>		12464·911	<i>Carried forward.</i>

No. on Plan.	Area in Acres.	Description.	No. on Plan.	Area in Acres.	Description.
	12464·911	<i>Brought forward.</i>		12828·032	<i>Brought forward.</i>
955	23·262	Rough pasture & furze.	988	·095	Houses and garden (Gleneagles T.P.)
956	30·225	Arable, rough pasture, road, & stream.	989	24·531	Wood & roads.
957	13·974	Arable, rough pasture, road, & streams.	990	25·778	Wood.
958	7·322	Arable & road.	991	62·652	Rough pasture & furze.
959	15·219	Arable & road.	992	3·043	Wood & rough pasture.
960	3·372	Public road.	993	59·680	Rough pasture & furze.
961	1·163	Houses, garden, yards, &c. (West Mains).	994	627·899	Rough & heathy pasture, wood, rocks, &c.
962	11·336	Arable, rough pasture, & road.	995	11·282	Rough pasture.
963	15·970	Arable, rough pasture, & stream.	996	21·024	Arable.
964	36·739	Rough pasture & furze.	997	5·229	Statute labor road.
965	11·231	Arable.	998	21·240	Arable, rough pasture, furze, stream, and marsh.
966	13·576	Arable.	999	·558	Houses, yards, &c. (Easter Biggs).
967	42·695	Arable, stream, road, &c.	1000	·151	Pond.
968	1·029	Wood.	1001	24·420	Arable, rough pasture, furze, road, streams, & ponds.
969	10·459	Wood.	1002	1·054	Houses, garden, yards, &c. (Wester Biggs).
970	·810	House, garden, road, &c. (Jocksbrae).	1003	9·859	Arable & road.
971	2·825	Wood.	1004	56·604	Heathy & rough pasture, furze, & road.
972	8·743	Arable, rough pasture, & streams.	1005	62·465	Arable, rough pasture, streams, & road.
973	15·209	Arable.	1006	7·408	Arable.
974	14·654	Wood & road.	1007	8·848	Arable, rough pasture, & streams.
975	24·279	Arable, rough pasture, & stream.	1008	70·694	Arable & road.
976	4·919	Arable.	1009	60·578	Rough pasture, furze, streams, roads, &c.
977	2·507	Arable, rough pasture, & streams.	1010	85·880	Arable, road, stream, pond, marsh, and quarry.
978	1·819	Houses, garden, yards, road, &c. (St. Mun-go's).	1011	·342	Houses, garden, yards, &c. (Haldrick).
979	·819	Wood.	1012	7·458	Arable & rough pasture
980	16·614	Arable, rough pasture, stream, & pond.	1013	7·900	Arable.
981	14·159	Arable, rough pasture, & stream.	1014	3·599	Arable.
982	11·524	Rough pasture.	1015	26·853	Arable, rough pasture, & streams.
983	5·797	Arable, rough pasture, & stream.	1016	9·120	Arable.
984	·269	Rough pasture, stream, & footpath.	1017	11·462	Heathy pasture.
985	·153	Wood.	1018	5·787	Rough pasture, road, stream, & marsh.
986	·240	House & garden.			
987	·209	Garden & rough pasture			
	12828·032	<i>Carried forward.</i>		14151·525	<i>Carried forward.</i>

No. on Plan.	Area in Acres.	Description.	No. on Plan.	Area in Acres.	Description.
	14151·525	<i>Brought forward.</i>		17871·041	<i>Brought forward.</i>
1019	16·052	Arable, rough pasture, road, marsh, &c.	1032	·969	Wood.
1020	·136	Pond.	1033	8·643	Rough pasture.
1021	8·268	Rough pasture, furze, road, &c.	1034	·658	Houses, garden, yards, &c. (Cockplay).
1022	41·223	Arable, rough pasture, furze, & road.	1035	6·429	Arable.
1023	27·616	Arable, rough pasture, & stream.	1036	1·316	Arable.
1024	1·675	Houses, garden, sheepfold, yards, &c. (Whaick).	1037	9·662	Arable.
1025	3·424	Arable & heathy pasture.	1038	3·051	Arable & sheepfold.
1026	318·206	Heathy pasture, sheepfolds, streams, &c.	1039	·258	House, garden, &c.
1027	109·829	Rough & heathy pasture, streams, &c.	1040	·120	House, &c. (Carrim Lodge).
1028	1669·509	Rough & heathy pasture, streams, &c.	1041	3119·530	Rough & heathy pasture, streams, sheepfold, &c.
1029	1468·820	Rough & heathy pasture, streams, roads, pond, &c.	1042	·816	Arable, footpath, and stream.
1030	·918	Wood.	1043	7·405	River Devon.
1031	53·840	Rough pasture, furze, streams, & sheepfold	1044	1·655	Wood.
			1045	10·974	Arable, rough pasture, furze, & road.
			1046	449·001	Rough pasture, moss, sheepfolds, streams, & footpaths.
			1047	·359	Rough pasture.
				21491·887	
	17871·041	<i>Carried forward.</i>			

RECAPITULATION.

21256·937	Land.
39·146	Water.
117·333	Public roads.
78·471	Railways.
21491·887	Total area of the Parish of Blackford, in the County of Perth.

INDEX TO PLACES

IN THE

PARISH OF BLACKFORD.

COUNTY OF PERTH.

Name of Place.	No. of Sheet.		Descriptive Remarks.
	6-inch scale.	25·344-inch scale.	
Allens.....	CVII.	8	A farmsteading.
Bardrill	CXVIII.	13	A dwelling house & offices.
Barns	"	6	A farmsteading.
Base Stone	CXXVI.	15	
Blackford	CXVII.	12	A village.
Boreland.....	"	12	A farmsteading.
Brackenhill	CVIII.	13	A farmsteading.
Buchanyhill	CXVII.	4	A few farmsteadings.
Burnbank	"	11	A dwelling house & offices.
Burnside.....	"	16	A small farmsteading.
Carrim Lodge	CXXVI.	7	A shooting lodge.
Castle (site of)	CVIII.	13	The site of Tullibardine Castle
Chapel (disused since 1745)..	CXVIII.	1	An ancient chapel.
Chapel (disused since 1745)..	"	10	An ancient chapel.
Church	CXVII.	12	The parish church.
Church (disused since 1858)..	"	12	The former parish church (disused).
Cockplay	CXXVI.	7	A shepherd's dwelling.
Comelyburn	CXVIII.	9	A farmsteading.
Comelyburn T.P.	CXVII.	12	
Crofthead	CVII.	12	A farmsteading.
Crosshill	CVIII.	9	A dwelling house.
Damakellis.....	CXVIII.	13	A dwelling house.
Drumcairn	CXVII.	15	A small farmsteading.
Drumfad.....	CXVIII.	9	A farmsteading.
Drumhead	"	13	A farmsteading.
Drumlochey	"	9	A farmsteading.
Drumness	CVII.	12	A large farmsteading.
Duchally.....	CXVIII.	10	A farmsteading.
Duchally House	"	10	
Duchally Mill	"	10	
Easter Biggs	CXXVI.	3	A small farmsteading.
Easter Greenwells.....	"	5	A small farmsteading.
Easthill	"	1	A small farmsteading.
East Mains of Gleneagles....	"	10	A small farmsteading.

Name of Place.	No. of Sheet.		Descriptive Remarks.
	6-inch scale.	25·344-inch scale.	
East Mains of Tullibardine ..	CVIII.	13	A small farmsteading.
East Third	CXVIII.	1	A farmsteading.
Farmton	CVII.	16	A small farmsteading.
Farmton Muir	"	16	A small farmsteading.
Forester's Croft	CVIII.	13	A farmsteading, school, and cothouses.
Gleneagles Castle	CXVIII.	9	The ruins of an ancient building.
Gleneagles House	"	10	A plain building.
Gleneagles T.P.	"	14	
Greenbog	CVII.	4	A farmsteading.
Greenburn	CXVIII.	5	A farmsteading.
Greengate	"	5	A small farmsteading.
Haldrick	CXXVI.	3	A small farmsteading.
Heathfield Cottage	CXVIII.	5	A dwelling house.
Hedger's Cottage	CXVII.	4	A dwelling house.
Hillhead	CVIII.	9	A large farmsteading.
Howiesfauld	"	13	A farmsteading.
Jocksbrae	CXVIII.	14	A cothouse.
Kincardine	"	6	A large farmsteading.
Kincardine Castle	"	6	A large castellated mansion.
Kincardine Castle (ruins). ..	"	6	The remains of an ancient castle.
Kinkell Cottage	CVIII.	9	A dwelling house.
Kinpauch	CXVII.	16	A small farmsteading.
Kirkton	"	12	A farmsteading.
Knappilands	CVII.	12	A farmsteading.
Knowehead	CXVII.	16	A farmsteading.
Ladyscroft	CXVIII.	13	A small dwelling house.
Ladyston	CVII.	12	A farmsteading.
Loan of Tullibardine	CXVIII.	1	A few small farmsteadings.
Loanyett	CVIII.	13	Two cothouses.
Lochside	CXVIII.	9	A dwelling house.
Luckarthow	CVII.	16	A dwelling house.
Machany	"	12	A large dwelling house.
Mains of Panholes	CXVII.	12	A farmsteading.
Manse	"	12	The residence of the parish minister.
Middle Greenwells	CXVIII.	5	A small farmsteading.
Middle Third	"	1	A large farmsteading.
Middleton of Panholes	CXVII.	12	A farmsteading.
Millhill	CXVIII.	10	A farmsteading.
Mill of Ogilvie	CXVII.	12	A farmsteading & corn mill.
Milton of Machany	CVIII.	9	A farmsteading & corn mill.
Milton of Panholes	CXVII.	12	Two farmsteadings.

Name of Place.	No. of Sheet.		Descriptive Remarks.
	6-inch scale.	25·344-inch scale.	
Muiralehouse	CXVIII.	9	A farmsteading.
Muirhead	„	6	A farmsteading.
Muirhead	CXVII.	3	A farmsteading.
Muir of Auchterarder	CXVIII.	5	A number of dwelling houses.
North Mains	CVIII.	9	A large farmsteading.
North Mains of Gleneagles ..	CXVIII.	9	A farmsteading.
Ogilvie Castle	„	13	The ruins of a castle.
Panholes Green	CXVII.	8	A small farmsteading.
Peddiesfauld	CVII.	16	A cothouse.
Peterhead	CXVIII.	9	A dwelling house & smithy.
Post Office	CXVII.	12	In Blackford Village.
Prince of Wales' Tree	„	12	} Three trees planted on the 10th of March, 1863, to commemorate the mar- riage of his Royal High- ness the Prince of Wales.
Princess of Wales' Tree	„	12	
Queen's Tree.....	„	12	
South Hillhead	CVIII.	13	A farmsteading.
Strathallan Castle	„	9	A large mansion.
St. Mungo's	CXVIII.	14	A farmsteading.
Tullibardine Cottage.....	„	5	A small farmsteading.
Upper Badenheath	„	13	A large farmsteading.
Waukmill	CVIII.	9	A farmsteading.
Wester Bardrill	CXVIII.	13	A large farmsteading.
Wester Biggs	CXXVI.	3	A dwelling house & out-offices
Wester Greenwells	CXVIII.	5	A small farmsteading.
Westerton	CXVII.	11	A large farmsteading.
West Mains	CXVIII.	13	A large farmsteading.
West Mains of Tullibardine..	„	1	A large farmsteading.
Westmuir of Drumfad (stone coffins found near here)....	CXVII.	8	A large farmsteading.
Westpark	CVII.	16	A large farmsteading.
West Third	CXVIII.	1	A large farmsteading.
Whaick	CXXVI.	4	A small farmsteading.
Whitehill	CXVII.	8	A small farmsteading.
Woodside	„	12	A cothouse.



ORDNANCE SURVEY OF SCOTLAND.

BOOK OF REFERENCE TO THE PLAN
OF THE
PARISH OF BLAIR ATHOLE,
CONTAINING 182670·214 ACRES,
IN THE
COUNTY OF PERTH.

COLONEL SIR HENRY JAMES, R.E., F.R.S., F.G.S., &c.,
SUPERINTENDENT OF THE ORDNANCE SURVEY.

PRINTED AT THE ORDNANCE SURVEY OFFICE, SOUTHAMPTON.

1867.

Price Two Shillings.

ORDNANCE SURVEY OF SCOTLAND

PARISH OF BLAIR ATHOLE

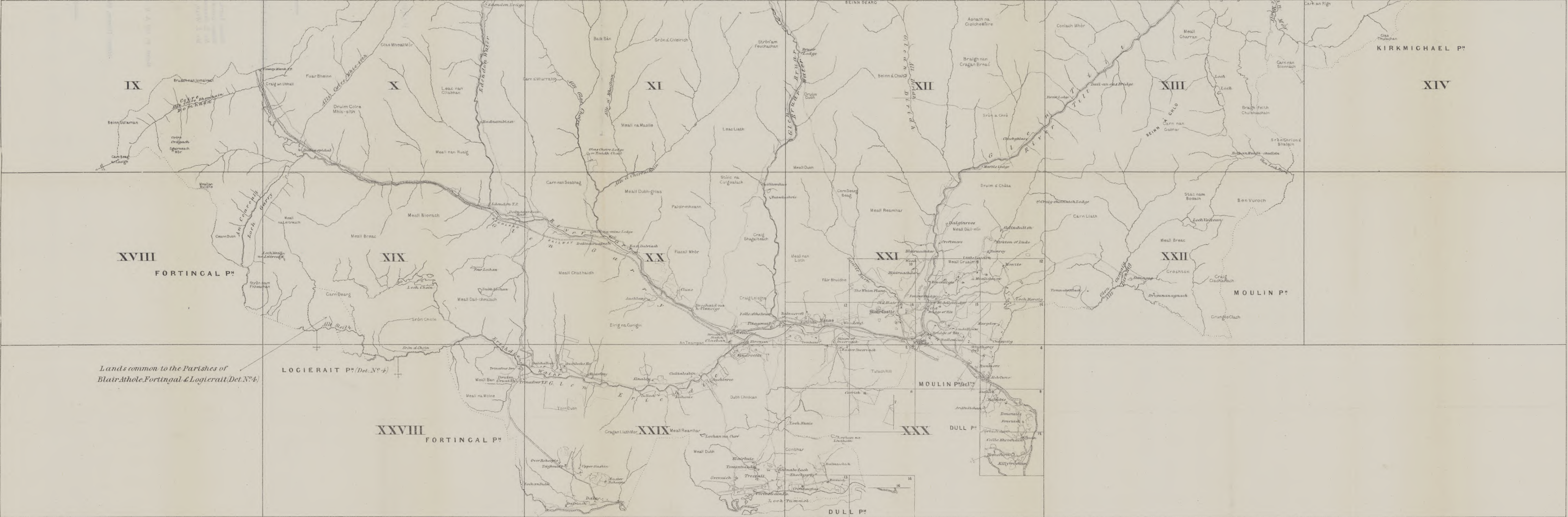
PERTHSHIRE

INDEX TO THE SHEETS

Published on the Scale of $\frac{1}{2500}$ or 25.344 Inches to a Mile.

Scale of this Index One Inch to a Mile.

Published in 16 Sheets at $\frac{2}{6}$ each with 1 Book of Areas at 2s



SCOTLAND.

Messrs. W. and A. K. JOHNSTON, 4, St. Andrew Square—EDINBURGH.

IRELAND.

Messrs. HODGES, SMITH, & Co., 104, Grafton Street—DUBLIN.

EXPLANATORY REMARKS.

The Scale of the Parish Plans is the 1-2500th of the actual length on the ground, and is equal to 25·344 inches to a mile, which is very approximately equal to one square inch to one acre, the square of 1·0018 inch being equal to one acre.

The length of each sheet is one and a-half miles, and the width one mile, the area of each sheet is therefore 960 acres.

Each enclosure has a reference number to the area which is given in this Book.

The Braces [/] on the plans are to indicate that the spaces so braced are included under the same reference number.

The Altitudes in feet above the Mean Level of the Sea are written thus —31·4.

The Scale of the Plans of the County is 6 inches to a mile, and each sheet contains the same area as 16 sheets of the Parish Plans. There is, therefore, a double reference number to each sheet as VI. 9., the Roman Numerals referring to the County Plans, the Arabic Figures to the Parish Plans.

The following are the characters employed on the Ordnance Plans on the Scales of 1-2500 and 6 inches to a mile:—

County Names	©	Hundreds or Wards	W
Parishes	P	Townships	T
Extra Parochial	E	Division of Townships	T

Antiquities	<div style="display: inline-block; vertical-align: middle;"> <div style="font-size: 3em; vertical-align: middle;">{</div> <div style="display: inline-block; vertical-align: middle; padding-left: 10px;"> ROMAN Druidical or Saxon Norman or Subsequent </div> </div>
-------------------	--

The descriptions of the boundaries are shown by the following initials:—

Centre of Stream	C.S.	Centre of Fence	C.F.
Centre of Road	C.R.	Top of Cop	T.C.
Side of Stream or Drain ..	S.S. or S.D.	Centre of Wall	C.W.
Root of Hedge	R.H.	Defaced	Def.
Face of Wall	F.W.	Track of Stream	T.S.
Undefined	Und.		

Where a change occurs in the boundaries, the symbol [o—o] is used to show the part at which the change takes place.

TABLE

FOR CONVERTING DECIMAL PARTS OF AN ACRE INTO ROODS AND PERCHES

Perches.	0 Rood.	1 Rood.	2 Roods.	3 Roods.	Perches.	0 Rood.	1 Rood.	2 Roods.	3 Roods.
0	·000	·250	·500	·750	21	·131	·381	·631	·881
1	·006	·256	·506	·756	22	·137	·387	·637	·887
2	·012	·262	·512	·762	23	·144	·394	·644	·894
3	·019	·269	·519	·769	24	·150	·400	·650	·900
4	·025	·275	·525	·775	25	·156	·406	·656	·906
5	·031	·281	·531	·781	26	·162	·412	·662	·912
6	·037	·287	·537	·787	27	·169	·419	·669	·919
7	·044	·294	·544	·794	28	·175	·425	·675	·925
8	·050	·300	·550	·800	29	·181	·431	·681	·931
9	·056	·306	·556	·806	30	·187	·437	·687	·937
10	·062	·312	·562	·812	31	·194	·444	·694	·944
11	·069	·319	·569	·819	32	·200	·450	·700	·950
12	·075	·325	·575	·825	33	·206	·456	·706	·956
13	·081	·331	·581	·831	34	·212	·462	·712	·962
14	·087	·337	·587	·837	35	·219	·469	·719	·969
15	·094	·344	·594	·844	36	·225	·475	·725	·975
16	·100	·350	·600	·850	37	·231	·481	·731	·981
17	·106	·356	·606	·856	38	·237	·487	·737	·987
18	·112	·362	·612	·862	39	·244	·494	·744	·994
19	·119	·369	·619	·869	40	·250	·500	·750	1·000
20	·125	·375	·625	·875					

N.B.—To convert Decimal Fractions of an Acre into Roods and Perches, multiply the decimal first by 4 and then by 40, preserving the same number of decimals in the product.

Examples—

Acres.
633·357
4

1·428
40

A. R. P.
633 1 17

17·120

Acres.
527·013
4

·052
40

A. R. P.
527 0 2

2·080

PARISH OF BLAIR ATHOLE,

IN THE

COUNTY OF PERTH.

No. on Plan.	Area in Acres.	Description.	No. on Plan.	Area in Acres.	Description.
1	242·098	Wood & road.	41	2·705	Arable.
2	6·004	Wood.	42	79·823	Wood, road, &c.
3	6·652	Wood.	43	15·304	Wood, stream, &c.
4	101·844	Wood & roads.	44	41·583	Arable, road, &c.
5	·516	Arable.	45	·121	Garden.
6	·386	Arable.	46	2·418	Wood, stream, &c.
7	76·024	Wood & roads.	47	·060	House, &c.
8	8·443	Stream.	48	·595	Houses, gardens, yard, & road.
9	72·561	Wood & road.			
10	6·271	Wood.	49	2·187	Arable.
11	3·822	Wood.	50	3·586	Arable.
12	110·602	Wood & road.	51	11·103	Arable.
13	1·727	Rough pasture.	52	15·688	Arable.
14	84·712	Arable, road, &c.	53	·888	Houses, garden, & yard.
15	4·421	Public road.	54	3·299	Arable & road.
16	·860	Wood.	55	3·743	Arable.
17	104·574	Arable, houses, wood, &c.	56	·060	House, garden, &c.
18	1·021	Wood.	57	38·292	Arable & road.
19	·867	Wood.	58	1·123	Road.
20	·624	Wood.	59	51·598	Arable, rough pasture, & road.
21	·122	Pond.	60	·126	House, &c.
22	2·205	Wood.	61	4·775	Wood & rough pasture.
23	·348	Wood.	62	·178	House, garden, &c.
24	1·859	Wood.	63	21·141	Rough pasture, wood, house, stream, garden, &c.
25	·770	Wood.			
26	·200	Wood.	64	90·699	Wood.
27	·888	Wood.	65	60·634	Arable, rough pasture, &c.
28	48·830	Wood, roads, &c.			
29	·189	Wood.	66	·438	Houses, garden, yard, &c.
30	28·177	Arable.	67	·085	Garden.
31	·969	Arable.	68	·448	Arable & road.
32	1·211	Houses, garden, yard, &c.	69	·309	Houses, yard, &c.
33	17·853	Arable.	70	·766	Houses, garden, and yard.
34	·338	Mill dam.			
35	3·106	Rough pasture, &c.	71	6·420	Arable.
36	14·351	Arable, &c.	72	·396	Pond.
37	26·791	Arable.	73	6·277	Arable & house.
38	·488	Wood.	74	·774	Houses, garden, yard, &c.
39	·547	Wood.			
40	4·992	Arable.			

PARISH OF BLAIR ATHOLE.

No. on Plan.	Area in Acres.	Description.	No. on Plan.	Area in Acres.	Description.
75	10·036	Arable.	118	3·906	Arable.
76	·730	House, garden, & yard.	119	3·945	Arable.
77	11·880	Arable.	120	·118	House & garden.
78	9·798	Statute labor road.	121	4·676	Arable & rough pasture.
79	3·682	Rough pasture.	122	·497	Rough pasture.
80	2·116	Wood & quarry.	123	·496	Houses, garden, yard, &c.
81	64·164	Wood & stream.	124	8·569	Arable, &c.
82	2·767	Arable.	125	2·244	Arable, &c.
83	8·386	Rough pasture and stream.	126	·044	Garden.
84	4·033	Rough pasture and stream.	127	·703	Arable.
85	1·143	Arable.	128	2·814	Arable.
86	·127	Houses, garden, &c.	129	·082	Garden.
87	·234	Road.	130	·161	Houses, garden, &c.
88	·230	Houses, garden, &c.	131	1·703	Arable.
89	·121	Pond.	132	12·296	Wood.
90	1·144	Houses, garden, and yard.	133	·394	Arable.
91	141·216	Arable, house, rough pasture, stream, and road.	134	2·358	Arable, &c.
92	9·154	Rough pasture and stream.	135	2·382	Arable, &c.
93	10·571	Arable.	136	2·718	Arable.
94	8·505	Arable.	137	20·812	Rough pasture.
95	7·572	Arable & house.	138	·806	Embankment.
96	1·653	Arable.	139	5·842	Arable, &c.
97	1·567	House, garden, yard, &c.	140	3·909	Rough pasture, &c.
98	4·683	Arable.	141	·800	Heathy pasture.
99	10·654	Rough pasture.	142	·417	Houses, &c.
100	11·929	Arable.	143	·284	Garden.
101	9·385	Arable.	144	·569	Heathy pasture.
102	4·635	Rough pasture.	145	·185	House, garden, &c.
103	7·422	Arable.	146	·275	Houses, garden, &c.
104	35·969	Loch Moraig.	147	·182	Houses, garden, &c.
105	·091	Rough pasture (island).	148	1·629	Arable.
106	24·327	Heathy pasture moss, &c.	148a	·746	Arable, &c.
107	4·352	Heathy pasture.	149	7·076	Arable.
108	·099	House & garden.	150	11·906	Arable.
109	·287	Yard, &c.	151	4·680	Rough pasture, &c.
110	270·334	Heathy pasture.	152	5·524	Arable, &c.
111	13·265	Arable, rough pasture, &c.	153	32·034	Heathy pasture.
112	1·366	Arable.	154	·349	Arable.
113	10·797	Arable & rough pasture.	155	·394	Houses, garden, &c.
114	·401	Arable.	156	3·373	Rough pasture & garden.
115	2·466	Stream.	157	·429	Houses, garden, &c.
116	1·541	Arable.	158	3·968	Arable, &c.
117	4·506	Arable.	159	1·200	Arable.
			160	4·606	Arable, &c.
			161	5·780	Arable, &c.
			162	1·372	Arable, &c.
			163	7·620	Arable, &c.
			164	7·195	Arable, &c.
			165	7·398	Arable, &c.
			165a	·267	Arable, &c.

PARISH OF BLAIR ATHOLE.

3

No. on Plan.	Area in Acres.	Description.	No. on Plan.	Area in Acres.	Description.
166	·321	Houses, garden, &c.	207	4·416	Arable, &c.
166a	·344	Arable.	208	1·071	Rough pasture.
167	·322	House, garden, &c.	209	6·297	Arable.
167a	·565	Arable, &c.	210	12·729	Rough pasture and stream.
168	1·309	Arable.	211	9·360	Arable.
169	1·682	Arable.	212	2·014	Rough pasture.
170	·086	Road.	213	1·486	Wood, &c.
171	·488	Arable.	214	1·054	Wood.
172	·137	House & garden.	215	3·619	Wood.
173	2·149	Arable & rough pasture.	216	10·802	Arable, road, &c.
174	·301	Wood.	217	21·290	Wood.
175	5·104	Arable.	218	2·362	Arable.
176	8·765	Arable.	219	3·316	Wood.
177	·170	Road.	220	25·891	Heathy pasture.
177a	·106	Arable.	221	1·847	Wood.
178	5·973	Arable.	222	28·377	Arable & roads.
179	·155	Road.	223	2·454	Wood.
180	2·774	Arable.	224	·671	Wood.
181	1·763	Arable.	225	7·325	Wood & roads.
182	1·334	Arable.	226	·162	Garden.
183	·895	Wood.	227	·435	Wood, &c.
183a	·357	Wood.	228	5·063	Arable, &c.
184	1·113	Ornamental ground & road.	229	·184	House & garden.
184a	·186	Arable.	230	9·604	Rough pasture.
185	·098	House, &c.	231	29·810	Arable, rough pasture, wood, &c.
186	·387	House, yard, &c.	232	2·407	Wood.
187	·716	Wood, house, &c.	233	33·801	Arable.
187a	·174	Wood.	234	12·882	Arable.
188	·540	Arable & trees.	235	5·715	Wood.
189	1·512	Arable.	236	49·872	Arable & wood.
190	·124	Arable.	236a	25·092	Highland Railway (part of).
191	1·296	Wood.	236b	2·404	Arable.
192	20·761	Wood.	236c	12·376	Arable.
193	1·628	Wood & house.	236d	1·962	Road (disused).
194	·505	Arable, &c.	237	·326	Wood.
195	1·333	Arable, house, &c.	238	·552	Wood.
196	1·670	Arable & rough pasture.	239	37·914	Arable.
197	2·090	Arable, &c.	240	·106	Wood.
198	17·267	Rough pasture.	241	5·530	Wood.
199	1·221	Rough pasture.	242	2·779	Wood.
200	·939	Rough pasture.	243	2·773	Rough pasture.
201	17·905	Arable & rough pasture.	244	18·155	Wood.
202	9·644	Arable & rough pasture.	245	6·686	Rough pasture.
203	17·370	Arable & rough pasture.	246	·679	Wood.
204	11·076	Arable.	247	·288	Wood.
205	8·324	Arable, &c.	248	1·698	Wood.
206	·284	Houses, garden, &c.	249	1·914	Pond.
			250	·282	Wood.
			251	250·598	Arable, road, house, &c.

PARISH OF BLAIR ATHOLE.

No. on Plan.	Area in Acres.	Description.	No. on Plan.	Area in Acres.	Description.
252	3·129	Wood.	298	·543	Arable & house.
253	·444	Wood.	299	·564	Arable.
254	1·777	Wood.	300	35·262	Arable & wood.
255	·325	Wood.	301	·175	Wood.
256	72·865	Arable.	302	13·172	Wood, house, & road.
256a	·625	Wood.	303	·127	Wood.
257	14·598	Wood.	304	·878	Wood, &c.
258	·147	Wood.	305	·078	Garden.
259	19·113	Wood.	305a	1·152	Wood.
260	·898	Wood.	306	·400	Garden.
260a	4·504	Wood.	307	1·162	Houses, garden, yard, &c.
261	17·845	Trust road.	308	8·865	Arable.
261a	3·370	Wood.	309	·602	Public road.
262	47·710	Arable.	310	1·928	Houses, yards, gardens, stream, &c.
263	·675	Wood.	310a	1·790	Houses, yards, gardens, stream, &c.
264	21·605	Arable, pond, &c.	311	·754	Arable.
265	·190	Wood (island).	312	11·574	Arable.
266	4·407	Pond.	313	·311	Wood.
267	·493	Wood.	313a	·722	Brushwood.
268	1·907	Wood.	313b	1·369	Arable.
269	1·033	House, yard, &c.	314	·217	Rough pasture & trees.
270	1·253	Wood.	315	·413	Houses, garden, and yard.
271	30·856	Arable & road.	316	1·207	Church & graveyard.
272	·347	House, &c.	317	3·117	Arable.
273	·813	House, yard, &c.	318	·382	Arable.
274	7·470	Arable.	319	·339	Wood.
275	·640	Houses, &c.	320	·208	Wood.
276	4·500	Ornamental ground & roads.	321	·132	Wood.
277	7·044	Wood & road.	322	31·121	Arable.
278	3·007	Wood.	323	·448	Wood.
278a	·531	Graveyard.	324	·345	Wood.
279	·254	Road.	325	47·941	Wood, house, roads, stream, &c.
280	1·962	Garden.	326	·111	Wood.
281	·319	Garden.	327	5·032	Wood, &c.
282	·506	Arable, &c.	328	·173	Quarry.
283	·804	Houses, yard, &c.	329	·222	Wood.
284	·643	Houses & garden.	330	·599	Wood.
285	28·517	Arable & road.	331	16·242	Arable, &c.
286	5·815	Arable.	332	·559	Wood.
287	·234	Wood.	333	·485	Wood.
288	9·997	Arable.	334	·320	Wood.
289	·933	Pond.	335	·536	Arable.
290	6·535	Garden.	336	1·311	Arable.
291	·068	Wood (island).	337	·402	Houses, &c.
292	1·390	Pond.	338	·151	House & garden.
293	·100	Wood (island).	339	·749	Arable.
294	·803	Houses & ornamental ground.	340	·254	Wood.
295	1·627	Avenue.	341	·239	House, &c.
296	3·683	Ornamental ground & road.			
297	34·357	Arable.			

PARISH OF BLAIR ATHOLE.

5

No. on Plan.	Area in Acres.	Description.	No. on Plan.	Area in Acres.	Description.
342	·344	Arable.	391	·645	Wood, &c.
343	·911	Houses, gardens, yard, &c.	392	23·765	Arable, road, &c.
344	6·882	Arable.	393	·769	Houses, gardens, &c.
345	6·347	Wood.	394	·712	Arable, &c.
346	·355	Wood.	395	·178	Wood.
347	13·685	Arable.	396	12·675	Arable.
348	3·041	Wood, road, &c.	397	·879	Houses, garden, and yard.
349	21·872	Arable & wood.	398	11·755	Arable.
350	1·029	Garden.	399	6·958	Arable.
351	·574	Wood, house, & garden.	400	8·728	Arable.
352	·382	Wood, road, &c.	401	8·153	Arable.
353	2·128	Wood.	402	8·648	Arable.
354	1·931	Wood.	403	15·790	Arable.
355	1·718	Houses, yard, &c.	404	·682	Pond.
356	·406	Wood.	405	·950	Houses, yard, & road.
357	2·096	Houses, gardens, and yards.	406	·402	Bowling green.
358	·783	Arable & house.	407	4·182	House & ornamental ground.
359	·203	Wood.	408	3·795	Houses & garden.
360	·200	Houses & garden.	409	3·597	Arable & house.
361	14·143	Wood.	410	13·172	Arable.
362	10·827	Arable & road.	411	11·752	Arable.
363	·793	Wood.	412	·134	Houses, &c.
364	1·460	Houses, gardens, &c.	413	·135	Wood.
365	·070	Garden.	414	7·510	Wood & heathy and rough pasture.
366	·836	Wood.	415	6·308	Arable, &c.
367	·150	Wood.	416	24·529	Arable.
368	93·723	Arable & wood.	417	·919	Pond.
369	·914	Wood.	418	·751	House, garden, &c.
370	·254	Wood.	419	137·335	Wood, &c.
371	11·605	Arable & road.	420	·234	House & yard.
372	2·929	Arable.	421	38·488	Arable.
373	·302	Church & graveyard.	422	16·674	Arable.
374	7·570	Arable.	423	5·505	Wood.
375	12·740	Arable & gravel pit.	424	8·160	Rough pasture and marsh.
376	·446	Houses, garden, and yard.	425	16·962	Wood.
377	·506	Arable.	426	17·510	Wood.
378	1·546	Road.	427	·663	Wood.
379	22·184	Arable.	428	20·413	Arable.
380	6·317	Arable, &c.	429	·207	Wood.
381	12·520	Arable & road.	430	12·335	Rough pasture, road, &c.
382	·569	Arable.	431	2·941	Wood.
383	·196	Arable.	432	·463	Wood & quarry.
384	·238	Wood & road.	433	2·886	Arable & house.
385	·511	House & yard.	434	·359	Houses & garden.
386	·848	Garden.	435	17·107	Arable, road, &c.
387	1·230	Arable & road.	436	7·125	Arable.
388	·170	Wood.	437	13·584	Arable.
389	1·756	Wood.	438	4·575	Heathy pasture.
390	·184	Arable, &c.			

No. on Plan.	Area in Acres.	Description.	No. on Plan.	Area in Acres.	Description.
439	5·945	Arable.	481	1·473	Wood, house, quarry, &c.
440	·538	Houses, garden, and yard.	482	1·975	Houses, gardens, &c.
441	5·312	Arable.	483	1·265	Arable.
442	6·845	Heathy pasture.	484	9·457	Arable, rough pasture, brushwood, stream, &c.
443	114·773	Heathy pasture.	485	·278	Rough pasture.
444	54·443	Wood.	486	1·200	Shingle.
445	101·386	Heathy pasture.	487	16·237	Brushwood, arable, &c.
446	97·406	Rough pasture.	487a	1·333	Wood, &c.
447	·334	Rough pasture (island).	488	2·232	Arable.
448	·342	Rough pasture (island).	489	26·014	Arable, &c.
449	·475	Rough pasture (island).	489a	2·970	Arable, &c.
450	·371	Pond.	490	3·342	Arable, &c.
451	77·740	Heathy pasture, &c.	490a	·560	Arable.
452	·364	Houses, garden, and yard.	491	2·345	Arable.
453	35·411	Arable & rough pasture.	492	2·405	Arable.
454	·329	Houses, garden, yard, & road.	493	1·061	Brushwood, &c.
455	8·738	Arable.	494	13·665	Arable, &c.
456	2·398	Rough pasture, &c.	494a	2·515	Arable.
457	6·278	Rough pasture.	494b	3·140	Arable, &c.
458	15·149	Arable.	495	14·839	Arable, &c.
459	·134	Houses & garden.	496	22·348	Arable, &c.
460	2·700	Rough pasture.	496a	3·012	Arable, &c.
461	·566	Houses, garden, and yard.	496b	·030	Highland Railway (part of)
462	·227	Arable.	497	2·915	Wood.
463	1·033	Rough pasture.	498	·326	Wood.
464	·125	Mill dam.	499	3·075	Wood & road.
465	·485	Pond.	500	26·614	Arable.
466	5·654	Heathy pasture.	501	·249	House & garden.
467	11·707	Heathy pasture and stream.	502	·155	Wood.
468	·869	Wood.	503	·561	Wood.
469	1·504	Yard, &c.	504	4·373	Arable & road.
470	·631	Houses, garden, and yard.	505	1·917	Wood & road.
471	2·237	Rough pasture.	506	1·462	Arable, marsh, & road.
472	5·384	Arable & rough pasture.	507	·651	Wood.
473	·231	Garden.	508	3·187	Wood.
474	5·425	Rough pasture.	509	·986	Wood.
475	·389	Brushwood.	510	20·234	Arable, &c.
476	96·768	Heathy pasture.	511	18·767	Arable, road, &c.
477	498·881	Heathy pasture and wood.	512	17·885	Arable, &c.
478	75·825	Arable, &c.	513	10·351	Arable, road, &c.
479	1·563	Wood.	514	2·150	Houses, gardens, yard, road, &c.
480	2·281	Arable.	515	·177	Mill dam.
480a	·431	Brushwood.	516	12·702	Arable, road, &c.
			517	20·556	Arable, road, &c.
			518	·343	Wood.
			519	17·786	Arable, &c.
			520	11·325	Wood, pond, & road.
			521	1·632	Arable.

PARISH OF BLAIR ATHOLE.

7

No. on Plan.	Area in Acres.	Description.	No. on Plan.	Area in Acres.	Description.
522	4·934	Arable.	568	·361	Rough pasture & house.
523	·145	House & garden.	569	·691	Arable.
524	·575	Yard.	570	1·505	Houses, gardens, &c.
525	·138	Houses & garden.	571	2·694	Wood.
526	1·140	Arable, &c.	572	3·081	Arable, &c.
527	3·906	Highland Railway (part of).	573	1·097	Arable, &c.
528	2·002	Arable.	574	·071	House & yard.
528a	·990	Rough pasture & wood.	575	·786	Arable.
529	11·214	Shingle.	575a	1·593	Rough pasture & wood.
530	·257	Pond.	575b	·361	Arable, &c.
531	3·890	Arable, &c.	576	·276	Houses, gardens, yard, &c.
532	1·601	Wood.	577	·194	Arable.
533	·446	Wood.	578	7·185	Arable, &c.
534	6·887	Arable, &c.	579	23·886	Arable.
535	·273	Wood.	580	2·506	Rough pasture, rocks, &c.
536	·191	Wood.	581	·988	House, garden, yard, &c.
537	·329	Wood.	582	·506	Arable.
538	10·531	Arable, &c.	583	26·617	Arable.
539	·469	Road.	584	24·060	Arable, rough pasture, &c.
540	1·957	Arable.	585	10·339	Heathy pasture.
541	4·913	Arable.	586	2·322	Arable, &c.
542	·976	Houses, garden, yard, & pond.	587	·628	Houses, garden, yard, &c.
543	9·350	Arable, road, &c.	588	7·406	Arable.
544	4·505	Rough pasture.	589	3·040	Arable.
545	8·952	Rough pasture.	590	3·702	Wood & road.
546	11·649	Arable, &c.	591	4·828	Arable & road.
547	·240	Wood.	592	7·217	Wood & rough pasture.
548	·426	Rough pasture.	593	2·637	Wood & rough pasture.
549	·194	Rough pasture.	594	24·117	Arable & road.
550	12·011	Arable, &c.	595	·682	Houses, garden, and yard.
551	3·445	Rough pasture.	596	·405	Rough pasture.
552	·057	Shed, &c.	597	6·441	Rough pasture.
553	9·059	Rough pasture, &c.	598	95·430	Heathy pasture.
554	·453	Rough pasture.	599	124·783	Heathy pasture.
555	1·165	Arable.	600	23·333	Arable, &c.
556	·383	Houses, garden, and yard.	601	3·024	Wood, &c.
557	·481	Rough pasture.	602	15·209	Rough pasture.
558	12·852	Arable, rough pasture, & road.	603	9·953	Arable.
559	·124	Houses, garden, &c.	604	·942	Houses, yard, road, &c.
560	14·794	Arable.	605	1·060	Arable, &c.
561	2·456	Rough pasture, &c.	606	4·268	Arable.
562	·443	House, garden, &c.	607	10·929	Wood & road.
563	19·578	Arable, rough pasture, &c.	608	1·751	Rough pasture, road, &c.
564	2·319	Wood, &c.	609	·401	Arable, &c.
565	·609	Wood.	610	·559	Shingle, &c.
566	·525	Wood.			
567	4·683	Arable & rough pasture.			

No. on Plan.	Area in Acres.	Description.	No. on Plan.	Area in Acres.	Description.
611	·252	House & yard.	661	8·887	Arable & wood.
612	·688	Wood, &c.	662	1·624	Wood.
613	6·821	Arable, &c.	663	·495	Houses, garden, yard, pond, &c.
614	1·215	Arable.	664	·573	Garden.
615	·409	Shingle.	665	2·378	Arable.
616	·296	Shingle.	666	4·483	Arable.
617	1·196	Rough pasture & road.	667	11·207	Arable, &c.
618	·729	Wood.	668	1·005	Houses, yards, gardens, &c.
619	·448	Rough pasture.	669	3·797	Arable.
620	6·208	Arable & road.	670	4·067	Arable.
621	3·243	Wood.	671	·811	Rough pasture.
622	·415	House, garden, & road.	672	3·383	Arable, &c.
623	9·203	Arable.	673	5·214	Arable, &c.
624	4·998	Arable.	674	2·977	Public road.
625	·740	Wood, &c.	675	·221	Rough pasture.
626	1·581	Public road.	676	·112	Rough pasture.
627	1·265	Arable.	677	1·796	Wood.
628	·666	Rough pasture.	678	6·724	Arable, &c.
629	6·763	Arable.	679	1·210	Rough pasture.
630	·223	Wood.	680	85·119	Wood, rocks, &c.
631	·248	Wood.	681	·824	Rough pasture.
632	8·174	Arable & wood.	682	6·631	Arable.
633	1·164	Wood.	683	2·275	Wood & rough pasture.
634	·713	Houses, garden, yard, &c.	684	·331	Wood.
635	20·497	Wood, rough pasture, & road.	685	13·208	Arable, &c.
636	17·228	Heathy pasture.	686	·920	Arable, &c.
637	1·743	Heathy pasture.	687	57·827	Wood.
638	63·529	Wood, rough pasture, rocks, &c.	688	·189	House & yard.
639	1·382	Rough pasture.	689	100·554	Wood.
640	·447	Wood.	690	13·790	Arable, &c.
641	6·860	Arable, &c.	691	·787	House, garden, yard, &c.
642	2·317	Wood.	692	2·681	Arable, &c.
643	1·278	Shingle.	693	·439	Wood.
644	1·777	Wood & shingle.	694	3·018	Arable & road.
645	1·022	Arable.	695	1·364	Rough pasture.
646	·146	Wood.	696	4·967	Wood.
647	·310	Wood.	697	·619	Arable.
648	5·393	Wood & road.	698	·654	Rough pasture.
649	2·476	Arable.	699	6·393	Arable.
650	·834	Arable.	700	1·090	Rough pasture & wood.
651	·286	Garden, rocks, &c.	701	2·173	Wood.
652	32·685	River Garry (part of).	702	5·381	Arable.
653	·094	Arable.	703	2·247	Wood.
654	2·144	Arable.	704	3·189	Statute labor road.
655	·335	Arable.	705	·718	Wood.
656	4·410	Arable.	706	·771	Houses, garden, yard, wood, &c.
657	3·158	Arable.	707	·367	Wood.
658	·212	Houses, garden, &c.	708	15·243	Arable, &c.
659	1·948	Arable.	709	2·394	Wood.
660	3·787	Arable, wood, &c.			

No. on Plan.	Area in Acres.	Description.	No. on Plan.	Area in Acres.	Description.
710	216·386	Wood & rocks.	754	·629	Rough pasture.
711	3·458	Arable & rough pasture.	755	14·765	Arable.
712	10·157	Arable & rough pasture.	756	9·973	Arable, &c.
713	·338	Houses, garden, &c.	757	17·970	Wood.
714	21·467	Heathy pasture.	758	8·526	Arable, rough pasture, &c.
715	3·776	Wood.	759	16·534	Wood.
716	1·033	Houses, garden, wood, &c.	760	1·096	Rough pasture & brushwood.
717	3·214	Arable.	761	·050	Garden.
718	·261	House & garden.	762	·394	Wood.
719	5·594	Brushwood.	763	9·787	Arable, house, &c.
720	·829	Arable.	764	·476	Rough pasture.
721	4·559	Arable.	765	1·509	Wood.
722	·562	Church & wood.	766	5·099	Rough pasture.
723	2·787	Arable, &c.	767	·616	Houses, garden, and yard.
724	1·297	Arable & rough pasture.	768	48·529	Arable & rough pasture.
725	21·893	Wood.	769	4·456	Statute labor road.
726	1·041	House, garden, wood, & road.	770	·176	Brushwood.
727	·518	Wood.	771	1·185	Houses, garden, and yard.
728	1·955	Arable.	772	1·348	Arable.
729	1·608	Wood & rough pasture.	773	27·313	Arable, &c.
730	5·675	Wood.	774	·525	Wood, &c.
731	8·945	Arable & road.	775	2·302	Wood.
732	·856	Wood & rough pasture.	776	·101	Wood.
733	1·535	Wood.	777	·387	Arable.
734	11·610	Wood.	778	11·117	Wood & stream.
735	10·641	Arable.	779	1·767	Arable.
736	1·993	Wood.	780	7·604	Wood & stream.
737	3·814	Arable, &c.	781	6·453	Arable.
738	·669	Wood.	782	1·902	Heathy pasture, wood, & stream.
739	21·549	Wood.	783	23·507	Heathy pasture, wood, & stream.
740	·288	House & arable.	784	·368	Houses, garden, &c.
741	·399	Arable.	785	8·867	Arable & stream.
742	·210	Garden.	786	4·828	Heathy pasture.
743	17·586	Heathy pasture, house, & road.	787	3·073	Wood.
743a	·072	Houses, garden, &c.	788	26·406	Wood, heathy pasture, &c.
744	·710	Rough pasture & garden.	788a	17·197	River Tummel (part of).
745	3·135	Arable.	789	18·481	Wood.
746	1·197	Rough pasture.	790	8·281	River Tummel (part of).
747	2·260	Arable, &c.	791	·778	Rough pasture.
748	7·051	Arable, &c.			
749	·458	Arable, &c.			
750	14·177	Wood.			
751	290·968	Loch Tummel (part of).			
752	9·068	Arable, &c.		8400·432	Area of the numbered part of the Parish of Blair Athole.
753	·849	Houses, garden, yard, &c.			

PARISH OF BLAIR ATHOLE.

No. on Plan.	Area in Acres.	Description.	No. on Plan.	Area in Acres.	Description.
UNNUMBERED			RECAPITULATION.		
(DRAWN PRINCIPALLY ON THE SIX-INCH SCALE).					
173009·403		Moorland, &c.	180927·292		Land.
112·580		Highland Railway (part of).	44·869		Public roads.
65·498		Loch an Dùin (part of).	141·608		Railways.
17·253		Loch Mhairc.	1556·445		Water.
53·080		Tarf Water.	182670·214		Area of the Parish of Blair Athole (exclusive of the Land common to this Parish, Fortingal, and Logierait (Detached, No. 4), in the County of Perth.
16·504		Loch Tilt.			
121·171		River Tilt.			
389·489		Loch Garry.			
235·188		River Garry (part of).			
80·093		Loch Loch.			
65·766		Loch Choin.			
25·371		Loch Valican.			
28·493		River Tummel (part of).			
25·897		Loch Bhaic (part of).			
23·996		Water.			
174269·782		Area unnumbered.			
8400·432		Area numbered.			
182670·214		Area of the whole of the Parish of Blair Athole.			

LAND	
Common to the Parishes of Blair Athole, Fortingal, and Logierait (Detached, No. 4).	
ON SIX-INCH SCALE ONLY.	
675·355	Moorland.
675·355	Area of Land common to the Parishes of Blair Athole, Fortingal, & Logierait (Detached, No. 4).

INDEX TO PLACES

IN THE

PARISH OF BLAIR ATHOLE.

COUNTY OF PERTH.

Name of Place.	No. of Sheet.		Descriptive Remarks.
	6-inch scale.	25·344-inch scale.	
Aldclune.....	XXX.	4	A village.
Ardtulichan	"	8	A farmsteading.
Bail a' Chaisteil	"	13	Ruins.
Balinloan	XXI.	16	A farmsteading.
Ballentoul	"	15	Dwelling houses.
Balmore	"	13	Cottars' houses.
Balnabruach	XXX.	13	A house.
Balrobie	"	8	A farmsteading.
Baptist Chapel	XXI.	15	
Blair Athole	"	14, 15	A village.
Blair Athole Hotel	"	14	
Blair Castle	"	14	
Blairuachdar	"	11	A farmsteading.
Blairuachdar Wood	"	10	
Borenich.....	XXX.	13	A farmsteading.
Bridge of Garry.....	"	12	
Bridge of Tilt	XXI.	15	A village.
Bruar Water	"	13	
Catbruar.....	"	13	Cottars' houses.
Church	"	15	
Church (Quoad Sacra)	XXX.	12	
Clunebeg	"	4	A farmsteading.
Clunemore	"	4	A farmsteading.
Cnappaig	XXI.	16	A farmsteading.
Coille Bhrochain	XXX.	12	A wood.
Corhulichan	"	12	A farmsteading.
Craig Urrard Wood	XXI.	10	
Creag a' Bhealaich	XXX.	8	A hill.
Creag an Eirionnaich	"	7	A hill.
Creag na h-Airidh.....	"	12	An eminence.
Creag Mhor	"	13	A cliff.
Creag na h-Uamha	"	12	A rocky slope.
Croftdouglass	"	13	A farmsteading.
Easter Baluain	XXI.	13	Cottars' houses.
Easter Invervack	XXX.	1	A farmsteading.
Essangal.....	"	3	Three dwelling houses.

Name of Place.	No. of Sheet.		Descriptive Remarks.
	6-inch scale.	25·344-inch scale.	
Falls of Tummel	XXX.	16	
Falls of Fender	XXI.	15	
Fenderbridge	„	11	Dwelling houses.
Fender Glen	„	12	
Fonvuick	XXX.	8	A farmsteading.
Free Church	XXI.	15	
Garryside	XXX.	2	Dwelling houses.
Glen Tilt	XXI.	11	
Home Farm	XXX.	12	A farmsteading.
Inervack	„	1	A farmsteading.
Killiecrankie Cottage	„	8	
Killyvrochan	„	12	A dwelling house.
Killyvrochan Cottage	„	12	
Kilmaveonaig Chapel (Episcopalian).....	XXI.	15	
Kincraigie	„	11	A farmsteading.
Knockgarry	XXX.	13	A farmsteading.
Little Lude	XXI.	12	A farmsteading.
Loch Moraig	„	12, 16	
Loch Tummel	XXX.	2	
Lower Tirinie	XXI.	11	A farmsteading.
Lude House	„	15	A mansion.
Manse.....	„	13	
Manse.....	XXX.	12	
Maragrochach	XXI.	13	Cottars' houses
Margdow	„	16	A farmsteading.
Middlebridge	„	15	Dwelling houses.
Milton.....	„	11	A farmsteading.
Milton of Inervack	„	13	A dwelling house.
Monzie	„	12	A farmsteading.
Mualichbeg	„	11	A farmsteading.
Mualichmore	„	11	A farmsteading.
Old Blair	„	14	A village.
Pitaldonach	„	13	A farmsteading.
Pitnacree	„	15	A farmsteading.
Post Office	„	14	
River Garry	„	13, 14	
River Tilt	„	11	
Runmore	XXX.	4	A cothouse.
Ruidh Moraig	XXI.	12	Dwelling houses.
St. Bride's Church (in ruins)	„	14	

Name of Place.	No. of Sheet.		Descriptive Remarks.
	6-inch scale.	25·344-inch scale.	
School	XXI.	15	
School	XXX.	4	
School	„	13	
Shelloch	„	8	A farmsteading.
Stac na h-Iolaire	„	8	
Strathgroy	„	3	A farmsteading.
Strath Tummel	„	13	
Tenandry	„	12	A dwelling house.
The Black Island	XXI.	14	Grazing land.
The Den	„	10	A ravine.
The Mains	„	14	A farmsteading.
The Whim Plantation	„	10	
Tighintober	„	13	A dwelling house.
Tombane	„	13	A farmsteading.
Tom Buidhe	XXX.	13	A dwelling house & ruins.
Tomcrail	„	8	A cottar's house.
Tomnaguie	XXI.	11	A farmsteading.
Tom of Lude	„	15	A farmsteading.
Tomvuilt	XXX.	4	A cothouse.
Upper Tirinie	XXI.	11	A farmsteading.
Upper Strathgroy	„	15	Two dwelling houses.
Woodend	„	13	A cottar's house.
Wester Baluain	„	13	Cottars' houses.
Wester Balrobie	XXX.	8	Cottars' houses.

9

ORDNANCE SURVEY OF SCOTLAND.

BOOK OF REFERENCE TO THE PLAN
OF THE
PARISH OF BLAIRGOWRIE,
IN THE
COUNTY OF PERTH,
CONTAINING 15554·982 ACRES.

COLONEL SIR HENRY JAMES, R.E., F.R.S., M.R.I.A., F.G.S., &c.,
SUPERINTENDENT OF THE SURVEY.



LONDON:
PRINTED BY GEORGE E. EYRE AND WILLIAM SPOTTISWOODE,
PRINTERS TO THE QUEEN'S MOST EXCELLENT MAJESTY.
FOR HER MAJESTY'S STATIONERY OFFICE.

1865.

Price Three Shillings.

ORDINANCE SURVEY OF SOUTHERN

BOOK OF REFERENCE TO THE PLAN

OF THE

PARISH OF ST. MARGARET

IN THE


DIocese of Exeter

CHURCH OF ENGLAND

THE CHURCH OF ENGLAND

[7142-50-7/65.]

THE CHURCH OF ENGLAND



THE CHURCH OF ENGLAND

THE

CHURCH OF ENGLAND

ORDNANCE SURVEY OF SCOTLAND

PARISH OF BLAIRGOWRIE

and BLAIRGOWRIE PH (Det^d N^{os} 1 & 2)

PERTHSHIRE

INDEX TO THE SHEETS

Published on the Scale of $\frac{1}{2500}$ or 25.344 Inches to a Mile.

Scale of this Index One Inch to a Mile.



Published in 29 Sheets 28 at $\frac{2}{6}$ each and 1 at $\frac{4}{11}$ with 1 Book of Areas at $\frac{3}{4}$.

Published

Published in 2.

EXPLANATORY REMARKS.

The scale of the Parish Plans is the 1-2500th of the actual length on the ground, and is equal to 25·344 inches to a mile, which is very approximately equal to one square inch to one acre, the square of 1·0018 inch being equal to one acre.

The length of each sheet is $1\frac{1}{2}$ miles, and the width 1 mile, the area of each sheet is therefore 960 acres.

Each enclosure has a reference number to the area which is given in this Book.

The Braces (/) on the plans are to indicate that the spaces so braced are included under the same reference number.

The Altitudes in feet above the Mean Level of the Sea are written thus—31·4.

The Scale of the Plans of the County is 6 inches to a mile, and each sheet contains the same area as 16 sheets of the Parish Plans. There is therefore a double reference number to each sheet, as VI. 9., the Roman Numerals referring to the County Plans, the Arabic Figures to the Parish Plans.

The following are the characters employed on the Ordnance Plans on the Scales of 1-2500, and 6 inches to a mile :—

County Names	©	Hundreds or Wards	W
Parishes	P	Townships	T
Extra Parochial.....	E	Division of Townships	T

Antiquities	<div style="display: inline-block; vertical-align: middle;"> <div style="font-size: 3em; line-height: 0.8; padding: 0 5px;">{</div> <div style="display: inline-block; vertical-align: middle;"> <div>ROMAN</div> <div>Druidical or Saxon</div> <div>Norman or Subsequent</div> </div> </div>
-------------------	---

The descriptions of the boundaries are shown by the following initials :—

Centre of Stream	C.S.	Centre of Fence	C.F.
Centre of Road	C.R.	Top of Cop	T.C.
Side of Stream or Drain ...	S.S. or S.D.	Centre of Wall	C.W.
Root of Hedge	R.H.	Defaced	Def.
Face of Wall	F.W.	Track of Stream.....	T.S.
Undefined.....			Und.

Where a change occurs in the boundaries, the symbol [o—o] is used to show the part at which the change takes place.

N.B.—To convert Decimal Fractions of an Acre into Roods and Perches, multiply the decimal first by 4 and then by 40, preserving the same number of decimals in the product.

Examples—

Acres.
633·357
4

Acres.
527·013
4

1·428
40

·052
40

A. R. P.
633 1 17

17·120

A. R. P.
527 0 2

2·080

TABLE

FOR CONVERTING DECIMAL PARTS OF AN ACRE INTO ROODS AND PERCHES

Perch.	0 Rood.	1 Rood.	2 Roods.	3 Roods.	Perch.	0 Rood.	1 Rood.	2 Roods.	3 Roods.
0	·000	·250	·500	·750	21	·131	·381	·631	·881
1	·006	·256	·506	·756	22	·137	·387	·637	·887
2	·012	·262	·512	·762	23	·144	·394	·644	·894
3	·019	·269	·519	·769	24	·150	·400	·650	·900
4	·025	·275	·525	·775	25	·156	·406	·656	·906
5	·031	·281	·531	·781	26	·162	·412	·662	·912
6	·037	·287	·537	·787	27	·169	·419	·669	·919
7	·044	·294	·544	·794	28	·175	·425	·675	·925
8	·050	·300	·550	·800	29	·181	·431	·681	·931
9	·056	·306	·556	·806	30	·187	·437	·687	·937
10	·062	·312	·562	·812	31	·194	·444	·694	·944
11	·069	·319	·569	·819	32	·200	·450	·700	·950
12	·075	·325	·575	·825	33	·206	·456	·706	·956
13	·081	·331	·581	·831	34	·212	·462	·712	·962
14	·087	·337	·587	·837	35	·219	·469	·719	·969
15	·094	·344	·594	·844	36	·225	·475	·725	·975
16	·100	·350	·600	·850	37	·231	·481	·731	·981
17	·106	·356	·606	·856	38	·237	·487	·737	·987
18	·112	·362	·612	·862	39	·244	·494	·744	·994
19	·119	·369	·619	·869	40	·250	·500	·750	1·000
20	·125	·375	·625	·875					

PARISH OF BLAIRGOWRIE,

IN THE

COUNTY OF PERTH.

No. on Plan.	Area in Acres.	Remarks.	No. on Plan.	Area in Acres.	Remarks.
1	5·548	Wood.		357·696	<i>Brought forward.</i>
2	8·636	Arable and occupation road.	30	·111	Rough pasture.
3	3·364	Rough pasture, trees, &c.	31	1·338	Wood.
4	·061	Pasture.	32	1·765	Pasture.
5	11·683	Rough heathy pasture, trees, &c.	33	27·985	Wood, roads, &c.
6	1·416	Arable.	34	103·008	Wood.
7	12·824	Arable and occupation road.	35	·075	House, ruin, &c.
8	·023	Wood.	36	9·972	Arable, road, &c.
9	·093	Wood.	37	1·391	Wood, ruin, &c.
10	12·976	Arable.	38	12·551	Ornamental ground.
11	·911	Rough pasture and occupation road.	39	·159	Wood.
12	·800	Homestead, garden, &c. (Stronetie).	40	·037	Wood.
13	·200	Occupation road.	41	·086	House (Ashmore).
14	8·416	Arable.	42	1·468	Wood.
15	·079	Wood.	43	·085	Wood.
16	12·886	Arable.	44	·674	Garden, &c.
17	213·085	Rough heathy pasture.	45	·739	Ornamental ground.
18	·792	Slope and trees.	46	·789	Wood.
19	5·927	Pasture and trees.	47	·357	Wood.
20	7·870	Arable and trees.	48	4·406	Public road.
21	·055	Wood.	49	14·130	Arable.
22	7·992	Arable.	50	13·429	Arable.
23	·081	Wood.	51	5·320	Arable.
24	8·354	Arable.	52	6·208	Rough heathy pasture.
25	8·262	Wood.	53	1·935	Arable.
26	6·252	Wood.	54	·325	Homestead, garden, &c. (Donnets Hillock).
27	·291	Slope and trees.			
28	·483	Rough pasture, &c.	55	2·392	Arable and road.
29	18·336	Rough heathy pasture and trees (Hill of Ashmore).	56	4·120	Arable.
			57	4·433	Arable.
			58	4·725	Arable.
			59	·421	Rough heathy pasture.
			60	4·346	Arable.
			61	3·906	Arable and drain.
	357·696	<i>Carried forward.</i>		590·382	<i>Carried forward.</i>

No. on Plan.	Area in Acres.	Remarks.	No. on Plan.	Area in Acres.	Remarks.
	590·382	<i>Brought forward.</i>		777·881	<i>Brought forward.</i>
62	1·025	Rough heathy pasture.	101	·243	Wood.
63	·160	Occupation road.	102	14·117	Arable.
64	3·762	Arable.	103	4·713	Arable.
65	·145	Arable.	104	18·976	Rough heathy pasture and road.
66	·160	Homestead, garden, &c. (Mossend of Clayquhat).	105	6·374	Arable.
67	4·431	Arable.	106	9·504	Black Water (part of).
68	3·949	Wood.	107	7·190	Wood.
69	·680	Rough heathy pasture.	108	·016	Lodge.
70	13·641	Rough heathy pasture.	109	·247	Wood.
71	1·330	Wood.	110	·927	Wood.
72	4·576	Arable.	111	1·593	Rough pasture, whins, &c.
73	1·584	Wood and part of Burn of Drimmie.	112	6·134	Arable.
74	2·528	Arable.	113	·043	Occupation road.
75	1·686	Ornamental ground and road.	114	·863	Rough pasture and trees.
76	·166	Wood.	115	1·516	Arable.
77	1·404	Offices, &c. (Ashmore, part of).	116	4·691	Arable and road.
78	·263	Wood.	117	3·432	Arable.
79	16·666	Arable.	118	·051	Rough pasture.
80	·499	Wood.	119	·123	Occupation road.
81	8·622	Arable.	120	3·340	Arable.
82	1·082	Wood.	121	·334	Homestead, garden, &c. (Middlepark of Ashmore).
83	14·645	Arable.	122	4·697	Arable and trees.
84	16·579	Arable.	123	13·225	Arable.
85	4·409	Arable.	124	14·870	Arable.
86	·171	Homestead, garden, &c. (Quichim).	125	7·433	Wood.
87	7·652	Arable and road.	126	7·649	Wood.
88	8·092	Arable, road, &c.	127	6·787	Wood.
89	14·220	Wood, roads, &c.	128	5·494	Arable.
90	·991	Wood.	129	2·236	Arable.
91	5·784	Arable.	130	1·812	Arable.
92	14·877	Arable.	131	1·513	Slope, trees, &c.
93	1·804	Wood.	132	1·353	Arable.
94	8·725	Arable and road.	133	·901	Arable.
95	·453	Wood.	134	1·800	Arable.
96	8·606	Arable and road.	135	·114	Rough pasture.
97	·278	Wood.	136	·575	House, plash mill, and garden.
98	·238	Wood.	137	·749	Slope and trees.
99	11·314	Arable and road.	138	·206	Arable.
100	·302	Wood.	139	·494	Houses, gardens, &c.
			140	1·016	Arable.
			141	·388	Houses and gardens.
	777·881	<i>Carried forward.</i>		935·620	<i>Carried forward.</i>

No. on Plan.	Area in Acres.	Remarks.	No. on Plan.	Area in Acres.	Remarks.
	935·620	<i>Brought forward.</i>		1072·392	<i>Brought forward.</i>
142	4·476	Arable.	183	·393	Homestead, &c.
143	11·489	Arable.			(Clayquhat, part of).
144	·279	Houses and garden (Netherton of Clayquhat).	184	·150	Wood.
145	·139	Wood.	185	5·693	Arable.
146	·476	Rough pasture.	186	·323	House, offices, &c. (Clayquhat, part of).
147	·531	Wood.			
148	·111	Pasture.	187	·145	Wood.
149	·850	Homestead, garden, &c. (Easter Clayquhat).	188	·363	Pasture.
150	9·126	Arable.	189	1·745	Rough pasture, trees, &c.
151	7·360	Arable.	190	·778	Wood.
152	5·653	Arable.	191	·258	Garden.
153	7·927	Arable.	192	7·877	Arable.
154	2·588	Arable.	193	·065	Wood.
155	3·533	Arable.	194	5·736	Arable.
156	1·022	Homestead, garden, &c. (Burnhead).	195	11·492	Arable.
157	·214	Rough pasture and slope.	196	·576	Homestead, garden, &c. (Ferns).
158	·681	Rough pasture and trees.	197	7·126	Arable.
159	·222	Rough pasture and slope.	198	7·716	Arable.
160	5·071	Arable and roads.	199	7·323	Arable.
161	1·658	Arable.	200	5·399	Arable.
162	·251	House, garden, &c.	201	4·589	Arable.
163	1·975	Wood.	202	·248	Slope and trees.
164	6·513	Arable and road.	203	1·439	Arable.
165	6·985	Arable and road.	204	9·295	Wood.
166	6·359	Arable.	205	10·532	Arable.
167	5·442	Arable.	206	·724	Wood.
168	3·244	Wood.	207	·601	Wood.
169	·963	Parish road.	208	2·425	Rough pasture and trees.
170	5·072	Arable.	209	13·698	Arable.
171	9·974	Arable.	210	7·784	Arable.
172	·223	Public road.	211	87·061	Rough heathy pasture.
173	2·423	Wood and slope.	212	1·399	Public road.
174	3·433	Arable and road.	213	6·314	Arable.
175	·294	Occupation road.	214	7·661	Arable.
176	·409	Garden.	215	·238	Homestead, garden, &c. (Gabert of Clayquhat).
177	·216	Wood.	216	·308	Occupation road.
178	10·615	Arable.	217	·403	Occupation road.
179	·376	Occupation road.	218	6·774	Arable.
180	2·911	Parish road.	219	8·769	Arable.
181	5·593	Arable.	220	6·629	Arable.
182	·095	Pasture.	221	6·309	Arable.
			222	·261	Rough pasture.
	1072·392	<i>Carried forward.</i>		1319·011	<i>Carried forward.</i>

PARISH OF BLAIRGOWRIE.

No. on Plan.	Area in Acres.	Remarks.	No. on Plan.	Area in Acres.	Remarks.
	1319·011	<i>Brought forward.</i>		1451·415	<i>Brought forward.</i>
223	1·038	Rough pasture.	266	·472	Rough pasture.
224	·244	Rough pasture.	267	·432	Rough pasture.
225	6·487	Arable.	268	2·173	Wood.
226	15·002	Rough heathy pasture.	269	14·065	Arable.
227	3·534	Arable.	270	5·601	Pasture.
228	1·062	Occupation road.	271	3·601	Rough pasture and trees.
229	7·312	Arable.	272	1·131	Wood.
230	6·126	Arable.	273	39·300	Rough heathy pasture and rocks.
231	16·562	Arable.	274	6·779	Arable.
232	·817	Wood.	275	10·376	Arable.
233	·322	Arable.	276	·377	Rough pasture and trees.
234	·470	Pasture, rocks, &c.	277	10·999	Arable.
235	5·920	Arable.	278	·692	Rough pasture.
236	·130	Arable.	279	1·648	Wood.
237	·117	House, &c. (Invercauld Arms).	280	5·409	Arable.
238	·287	Offices, garden, &c.	281	13·687	Arable.
239	·520	Wood.	282	70·089	Rough heathy pasture.
240	·905	Arable.	283	64·944	Rough heathy pasture, part of old military road, &c.
241	10·846	Arable.	284	8·295	Arable.
242	1·386	Rough pasture, slope, &c.	285	11·181	Arable.
243	1·488	Rough pasture.	286	14·501	Arable.
244	·680	Rough pasture, slope, &c.	287	11·010	Arable.
245	·322	Rough pasture.	288	2·464	Arable.
246	3·571	Wood.	289	10·218	Arable.
247	·363	Rough pasture.	290	·585	Homestead, garden, &c. (Milton of Rochallie).
248	3·995	Wood.	291	·734	Wood.
249	1·028	Rough pasture, slopes, &c.	292	·702	Rough pasture.
250	9·595	Arable.	293	4·998	Rough pasture.
251	1·467	Rough pasture.	294	·436	Arable.
252	7·190	Arable.	295	9·017	Arable.
253	1·849	Wood.	296	15·399	Arable.
254	5·307	Arable.	297	2·902	Rough pasture, old quarry, &c.
255	·233	Wood.	298	1·858	Arable.
256	4·463	Arable.	299	·020	Quarry house.
257	2·436	Wood.	300	·540	Arable.
258	·468	Rough pasture.	301	·400	Rough pasture, trees, &c.
259	3·113	Arable.	302	6·670	Arable.
260	·209	Occupation road.	303	·193	Rough pasture.
261	1·805	Homestead, gardens, &c. (Rochallie).	304	·188	Rough pasture.
262	·873	Rough pasture, trees, &c.	305	13·475	Arable.
263	·093	Dam.			
264	1·206	Pasture.			
265	1·563	Arable.			
	1451·415	<i>Carried forward.</i>		1818·976	<i>Carried forward.</i>

No. on Plan.	Area in Acres.	Remarks.	No. on Plan.	Area in Acres.	Remarks.
	1818·976	<i>Brought forward.</i>		2019·736	<i>Brought forward.</i>
306	4·452	Arable.	340	14·279	Arable.
307	2·656	Rough heathy pasture.	341	22·109	Wood.
308	1·208	Rough heathy pasture.	342	5·048	Rough heathy pasture and trees.
309	42·753	Rough heathy pasture.	343	1·231	Old road.
310	32·187	Rough heathy pasture.	344	15·437	Rough heathy pasture.
311	7·946	Public road.	345	10·660	Arable.
312	37·068	Rough heathy pasture.	346	·678	Homestead, garden, &c. (Tomnamoon).
313	·445	Wood.	347	1·643	Arable.
314	·123	Rough pasture and trees.	348	30·055	Arable.
315	6·487	Arable and road.	349	3·533	Arable and road.
316	2·775	Rough pasture and trees.	350	8·421	Arable.
317	3·096	Arable.	351	4·958	Arable.
318	·154	Rough pasture.	352	·651	Wood.
319	2·180	Wood.	353	4·595	Arable.
320	1·919	Arable.	354	·389	Houses, &c. (Mill Lands of Manse).
321	2·271	Wood.	355	·666	Arable.
322	·884	Rough pasture, trees, &c.	356	4·121	Arable.
323	·138	House and yard.	357	·512	Wood.
324	·584	Homestead, garden, &c. (Milton of Manse).	358	·169	Shingle.
325	7·757	Arable.	359	1·403	Ornamental ground.
326	·218	Rough pasture and whins.	360	6·067	Arable.
327	·219	Rough pasture and whins.	361	2·013	Wood.
328	·363	Wood.	362	·212	Wood.
329	2·574	Arable.	363	·234	Wood.
330	·235	Wood.	364	·011	Lodge.
331	6·067	Arable.	365	·313	Wood.
332	·453	Occupation road.	366	7·187	Arable.
333	7·841	Arable.	367	·503	Wood.
334	4·399	Arable.	368	·140	Wood.
335	3·085	Arable.	369	·164	Wood.
336	10·609	Arable.	370	·063	Wood.
337	3·793	Arable.	371	1·915	Avenue and trees.
338	2·035	Rough pasture and whins.	372	27·899	Arable.
339	1·624	Rough pasture and whins.	373	·201	Wood.
339a	·162	Rough pasture.	374	10·343	Arable.
			375	·346	Wood.
			376	303·475	Rough heathy pasture, &c.
			377	60·288	Rough heathy pasture.
			378	264·968	Rough heathy pasture (Muir of Drumlochy).
			379	·061	Rough heathy pasture.
	2019·736	<i>Carried forward.</i>		2836·697	<i>Carried forward.</i>

PARISH OF BLAIRGOWRIE.

No. on Plan.	Area in Acres.	Remarks.	No. on Plan.	Area in Acres.	Remarks.
	2836·697	<i>Brought forward.</i>		3091·334	<i>Brought forward.</i>
380	15·231	Arable.	420	4·699	Wood and part of burn.
381	·114	Lodge and garden.	421	2·510	Rough pasture.
382	8·955	Arable.	422	6·104	Arable.
383	·671	Occupation road.	423	7·910	Arable.
384	·287	Occupation road.	424	7·546	Arable.
385	1·207	Homestead, garden, &c. (Mains of Manse).	425	6·741	Arable.
			426	·626	Homestead, garden, &c. (Dykeside).
386	·753	Pasture.	427	6·737	Arable.
387	15·023	Wood.	428	3·168	Arable.
388	2·319	Rough heathy pasture.	429	1·000	Homestead, garden, &c. (Morganston).
389	2·108	Arable.	430	12·752	Arable.
390	2·577	Arable.	431	14·905	Arable.
391	·222	Arable and ruins.	432	11·534	Arable.
392	18·868	Arable.	433	2·087	Wood.
393	·953	Old road.	434	23·891	Arable.
394	·394	Rough pasture and quarry.	435	13·199	Wood.
395	·326	Wood.	436	10·304	Arable.
396	29·113	Arable.	437	9·491	Arable.
397	·753	Rough pasture and slope.	438	10·889	Arable.
398	10·119	Arable.	439	8·438	Arable.
399	·422	Rough pasture.	440	·606	Rough pasture.
400	·424	Pasture.	441	·812	Wood.
401	14·701	Arable.	442	13·916	Arable.
402	·242	Rough pasture.	443	1·453	Arable.
403	·884	Arable.	444	2·743	Wood.
404	27·082	Arable.	445	16·766	Arable.
405	26·029	Arable.	446	1·991	Pasture, slope, &c.
406	1·251	Rough pasture.	447	14·012	Arable.
407	12·245	Arable.	448	9·360	Wood.
408	6·191	Arable and part of burn.	449	2·298	Rough pasture.
409	5·709	Arable and road.	450	9·749	Arable and road.
410	9·953	Arable.	451	1·689	Arable.
411	4·765	Arable.	452	1·836	Rough pasture.
412	12·701	Turnpike road.	453	11·993	Arable.
413	·329	Occupation road.	454	30·323	Arable.
414	3·668	Arable.	455	2·306	Homestead, garden, &c. (Middle Manse).
415	1·073	Rough pasture and part of burn.	456	·320	Pasture.
416	2·036	Arable.	457	21·056	Arable.
417	8·616	Arable.	458	2·471	Wood.
418	2·847	Rough pasture.	459	16·247	Arable, gravel pit, &c.
419	3·476	Wood and part of burn.	460	3·463	Wood.
			461	3·502	Arable.
			462	·242	Gravel, &c.
			463	·121	Wood.
	3091·334	<i>Carried forward.</i>		3425·140	<i>Carried forward.</i>

No. on Plan.	Area in Acres.	Remarks.	No. on Plan.	Area in Acres.	Remarks.
	3425·140	<i>Brought forward.</i>		3837·877	<i>Brought forward.</i>
464	15·968	Arable.	506	7·520	Arable.
465	14·109	Arable.	507	1·092	Homestead, garden, &c. (Hilltown of Manse).
466	36·107	Arable.			
467	31·897	Arable.			
468	11·857	Wood.	508	·580	Occupation road.
469	1·167	Rough heathy pasture.	509	11·981	Arable.
470	32·785	Arable.	510	8·022	Arable.
471	1·157	Rough pasture and half of Glasclune Burn.	511	13·563	Arable.
			512	12·784	Arable.
472	13·754	Arable.	513	7·321	Arable.
473	3·648	Arable and half of Glasclune Burn.	514	7·668	Arable.
			515	15·873	Arable and road.
474	10·067	Arable.	516	15·040	Arable.
475	·333	Houses, garden, &c.	517	1·178	Wood.
476	1·500	Occupation road.	518	·294	Rough pasture.
477	39·452	Arable.	519	12·302	Arable.
478	·077	Pasture.	520	12·494	Arable and road.
479	1·095	Rough pasture.	521	9·315	Arable.
480	7·436	Arable.	522	1·396	Wood.
481	1·046	Homestead, garden, &c. (Muirton of Drumlochy).	523	5·534	Public road (old military road).
			524	8·953	Arable.
482	22·540	Arable.	525	9·917	Arable.
483	·721	Rough pasture.	526	1·531	Homestead, garden, &c. (Easter Manse).
484	·424	Wood.			
485	7·285	Arable.	527	12·530	Arable and road.
486	6·864	Rough pasture, trees, &c.	528	3·415	Public road.
			529	4·857	Arable.
487	1·471	Wood.	530	·369	Rough pasture.
488	17·182	Arable.	531	5·015	Rough pasture.
489	14·761	Rough pasture.	532	14·905	Arable, slope, &c.
490	2·783	Wood.	533	·953	Homestead, garden, &c. (Netheraird).
491	·251	Pasture.	534	·240	Wood.
492	·935	Rough pasture.	535	19·136	Arable and road.
493	5·044	Arable.	536	19·874	Arable and road.
494	17·844	Arable.	537	·868	Rough pasture and slope.
495	·378	Wood.			
496	6·627	Wood.	538	·267	Wood, &c.
497	·404	Rough pasture.	538a	·101	Rough pasture and slope.
498	6·713	Arable.			
499	31·592	Wood.	539	12·284	Arable.
500	·230	Island.	540	18·709	Arable.
501	16·988	Arable and road.	541	4·711	Arable.
502	6·991	Arable and road.	542	·070	Slope and road.
503	7·241	Arable and road.	543	18·272	Arable and footpaths.
504	4·781	Wood.	544	2·077	Wood.
504a	·108	Public road.	545	4·925	Wood.
505	9·124	Arable.	546	2·009	Wood.
	3837·877	<i>Carried forward.</i>		4147·822	<i>Carried forward.</i>

No. on Plan.	Area in Acres.	Remarks.	No. on Plan.	Area in Acres.	Remarks.
	4147·822	<i>Brought forward.</i>		4531·586	<i>Brought forward.</i>
546a	·043	Occupation road.	585	12·622	Arable.
547	8·260	Arable.	586	1·357	Rough pasture, whins, &c.
548	2·035	Wood, &c.			
549	69·726	River Ericht (half of).	587	29·260	Arable.
550	32·751	Arable.	588	21·600	Arable.
551	3·378	Rough pasture, whins, &c.	589	·602	Homestead, garden, &c. (Mains of Gormack.)
552	3·275	Rough pasture, slope, &c.	590	18·157	Arable.
553	7·495	Arable.	591	·456	Rough pasture.
554	7·501	Arable.	592	39·219	Arable.
555	26·078	Wood.	593	4·260	Arable.
556	·248	Rough pasture and slope.	594	·760	Homestead, garden, &c. (South Gormack).
557	1·085	Pasture.			
558	1·564	Homestead, garden, &c. (Mains of Drumlochy).	595	1·958	Slopes, whins, &c.
			596	21·424	Arable, road, &c.
559	·094	Pasture.	597	1·553	Rough pasture.
560	·311	Pasture, &c.	598	32·167	Arable.
561	5·918	Arable.	599	2·674	Arable and rough pasture.
562	·345	Rough pasture, whins, &c.	600	3·790	Wood.
563	14·132	Arable and road.	601	3·674	Rough pasture and broom.
564	16·801	Arable.	602	13·841	Arable.
565	·744	Slopes, whins, &c.	603	·820	Rough pasture.
566	6·625	Arable.	604	1·025	Rough pasture and trees.
567	5·814	Arable.			
568	·807	Homestead, garden, &c. (Woodhead).	605	10·225	Arable and road.
569	6·861	Arable.	606	7·525	Arable and road.
570	8·070	Rough pasture, whins, &c.	607	8·878	Arable.
			608	1·873	Rough pasture, whins, &c.
571	7·117	Arable.	609	·023	Island.
572	23·532	Arable and road.	610	·848	Homestead, garden, &c. (Milton of Drumlochy).
573	14·148	Arable and road.			
574	1·919	Slopes, whins, &c.	611	·150	Pasture.
575	7·650	Arable, footpath, &c.	612	8·344	Lornty Burn.
576	52·113	Arable.	613	8·590	Arable and road.
577	28·498	Arable and road.	614	·045	Pasture (island).
578	·607	Rough pasture and whins.	615	2·162	Rough pasture, slope, &c.
579	4·456	Arable.			
580	7·612	Wood.	616	·541	Slope and whins.
581	·101	House, &c.	617	6·070	Arable, slope, &c.
582	·262	Pasture.	618	·639	Rough pasture and whins.
583	·251	House, garden, &c. (Wester Milton).	619	1·094	Rough pasture, slope, &c.
584	5·537	Arable.			
	4531·586	<i>Carried forward.</i>		4799·812	<i>Carried forward.</i>

No. on Plan.	Area in Acres.	Remarks.	No. on Plan.	Area in Acres.	Remarks.
	4799·812	<i>Brought forward.</i>		5007·318	<i>Brought forward.</i>
620	14·421	Rough pasture, slope, &c.	664	12·269	Arable.
621	11·681	Arable and footpath.	665	11·496	Arable.
622	2·336	Rough pasture and whins.	666	·106	House, garden, &c. (Lornty).
623	1·633	Wood.	667	·270	Pasture.
624	5·062	Arable.	668	·714	Offices, &c.
625	·114	Wood.	669	·240	Wood.
626	5·291	Arable.	670	1·465	Arable.
627	·061	Pasture.	671	·670	House, garden, &c. (Ashbank House).
628	·959	Houses garden, &c. (Lornty House).	672	1·263	Ornamental ground, lodge, &c.
629	·500	Flax mill, &c.	673	1·010	Houses and gardens.
630	·924	Rough pasture and whins.	674	2·865	Arable.
631	·072	Pasture and slope.	675	·130	Houses.
632	·223	Occupation road.	676	·147	Old quarry, &c.
633	·265	Wood.	677	·072	Pasture.
634	·348	Wood.	678	·143	Wood.
635	·591	Arable.	679	·583	Wood, &c.
636	1·087	Brooklinn Mill, &c.	680	·488	Flax mill, &c.
637	·869	House and garden.	681	21·571	Arable.
638	·400	Rough pasture, &c.	682	19·344	Arable.
639	·161	Houses and garden.	683	4·716	Wood.
640	·317	Wood.	684	4·205	Wood.
641	·097	Wood.	685	16·323	Arable.
642	·910	Arable.	686	24·612	Arable.
643	·784	Houses, garden, flax mill, &c.	687	11·011	Arable.
644	·357	Arable.	688	6·305	Arable.
645	·120	Pasture and rocks.	689	8·034	Arable.
646	·102	Wood.	690	6·195	Arable.
647	1·058	Occupation road.	691	·131	Wood.
648	·055	Wood.	692	1·103	House, garden, &c.
649	·330	Pasture and trees.	692a	·110	Occupation road.
650	12·430	Arable.	693	3·548	Arable.
651	17·315	Arable.	694	·057	Oakbank House.
652	8·555	Rough pasture.	695	1·102	Wood, &c.
653	10·831	Arable.	696	·788	Arable.
654	19·889	Arable.	697	4·222	Arable.
655	5·128	Public road.	698	·055	Slope and whins.
656	·011	Shed.	699	·160	Slope and whins.
657	13·093	Arable.	700	9·840	Arable.
658	21·008	Arable.	701	3·266	Rough pasture, whins, &c.
659	12·892	Arable.	702	32·766	Arable.
660	·831	Quarry, &c.	703	16·560	Arable.
661	12·877	Arable.	704	18·079	Arable.
662	11·243	Arable.	705	1·245	Homestead, garden, &c. (Maryfield).
663	10·275	Arable.	706	13·401	Arable.
	5007·318	<i>Carried forward.</i>		5269·998	<i>Carried forward.</i>

No. on Plan.	Area in Acres.	Remarks.	No. on Plan.	Area in Acres.	Remarks.
	5269·998	<i>Brought forward.</i>		5469·317	<i>Brought forward.</i>
707	21·669	Arable.	740	1·013	Arable.
708	·148	Rough pasture.	741	·151	Pasture.
709	·131	Dam.	742	·184	House, garden, &c. (Town of Blairgowrie, part of).
710	6·983	Arable.			
711	·384	Pasture.	743	1·789	Arable.
712	7·769	Arable.	744	·663	Public road.
713	·422	Homestead, garden, &c. (Burnhead).	745	·592	House, garden, &c. (Town of Blairgowrie, part of).
714	2·143	Arable.			
715	4·065	Arable.			
716	1·978	Houses, gardens, &c. (Town of Blairgowrie, part of).	746	1·494	Houses, gardens, &c. (Town of Blairgowrie, part of).
717	8·844	Arable.	747	3·491	Houses, gardens, &c. (Town of Blairgowrie, part of).
718	2·590	Houses, gardens, &c. (Town of Blairgowrie, part of).	748	·376	Public road.
719	3·363	Houses gardens, &c. (Town of Blairgowrie, part of).	749	·612	Public road.
			750	·842	Public road.
720	4·768	Rough pasture, slopes, &c.	751	1·613	Arable.
720a	·553	Public road.	752	1·244	Houses, gardens, &c. (Town of Blairgowrie, part of).
721	2·799	Arable.	753	·509	Public road.
722	·374	Wood.	754	·380	Public road.
723	2·041	Wood, road, &c.	755	1·340	Houses, gardens, &c. (Town of Blairgowrie, part of).
724	2·103	Arable.			
725	1·200	Pasture, mill lade, &c.	756	1·426	Houses, gardens, &c. (Town of Blairgowrie, part of).
726	14·815	Wood.			
727	21·846	Arable.			
728	21·982	Arable.	757	·881	Houses, gardens, &c. (Town of Blairgowrie, part of).
729	24·927	Arable.			
730	12·476	Arable.			
731	13·501	Arable.	758	3·343	Houses, gardens, &c. (Town of Blairgowrie, part of).
732	2·540	Public road.			
733	·642	House, offices, garden, &c. (Newton Castle).	759	1·756	Houses, gardens, &c. (Town of Blairgowrie, part of).
734	·600	Occupation road.			
735	10·551	Arable.	760	·140	Public road.
736	·469	House, garden, &c. (Newton Villa).	761	·351	Houses, &c. (Town of Blairgowrie, part of).
737	·201	House, garden, &c. (Town of Blairgowrie, part of).	762	·059	Public road.
738	·143	Pasture.	763	·530	Houses, gardens, &c. (Town of Blairgowrie, part of).
739	·299	School, &c. (Town of Blairgowrie, part of).			
	5469·317	<i>Carried forward.</i>		5494·096	<i>Carried forward.</i>

No. on Plan.	Area in Acres.	Remarks.	No. on Plan.	Area in Acres.	Remarks.
	5494·096	<i>Brought forward.</i>		5593·478	<i>Brought forward.</i>
764	·183	Public road.	795	2·231	Houses, gardens, &c. (Town of Blairgowrie, part of).
765	1·914	Houses, gardens, &c. (Town of Blairgowrie, part of).	796	·226	Public road.
766	1·217	Houses, gardens, &c. (Town of Blairgowrie, part of).	796a	·050	Public road.
767	·381	Public road.	797	·239	Public road.
768	23·010	Arable.	798	·140	Public road.
769	1·888	Wood.	799	1·860	Houses, gardens, &c. (Town of Blairgowrie, part of).
770	·071	Pasture.	800	·086	Public road.
771	·055	Old quarry (part of).	801	·669	Houses, gardens, &c. (Town of Blairgowrie, part of).
772	·043	Old quarry (part of).	802	1·679	Houses, gardens, &c. (Town of Blairgowrie, part of).
773	21·770	Arable.	803	·057	Public road.
774	30·963	Arable.	804	·231	Public road.
775	·553	Arable.	805	2·357	Houses, gardens, &c.
776	·835	House, garden, &c. (South F. C. Manse).	806	·842	Waste.
777	1·299	Arable.	807	·181	Public road.
778	·263	Public road.	808	·550	Waste.
779	3·869	Arable.	809	·203	Wood.
780	·599	House, garden, &c. (Town of Blairgowrie, part of).	810	·295	Pasture.
781	1·331	Houses, gardens, &c. (Town of Blairgowrie, part of).	811	·456	Timber yard, garden, &c.
782	·903	Houses, gardens, &c. (Town of Blairgowrie, part of).	812	·292	Public road.
783	2·330	Arable.	813	·508	Houses, gardens, &c. (Town of Blairgowrie, part of).
784	·316	Public road.	814	·188	Houses, gardens, &c. (Town of Blairgowrie, part of).
785	·328	Pasture.	815	2·327	Houses, gardens, &c. (Town of Blairgowrie, part of).
786	·069	Pasture.	816	·291	Public road.
787	·172	Pasture.	817	1·618	Houses, garden, &c. (Town of Blairgowrie, part of).
788	·101	Public road.	818	2·021	Railway station, garden, &c. (Town of Blairgowrie, part of).
789	1·683	Houses, gardens, &c. (Town of Blairgowrie, part of).	819	3·961	Arable.
790	·400	Public road.	820	5·603	Arable.
791	·075	Public road.	821	9·489	Arable.
792	1·145	Houses, gardens, &c. (Town of Blairgowrie, part of).	822	16·556	Arable.
793	·124	Public road.	823	8·920	Arable.
794	1·492	Houses, gardens, &c. (Town of Blairgowrie, part of).			
	5593·478	<i>Carried forward.</i>		5657·604	<i>Carried forward.</i>

No. on Plan.	Area in Acres.	Remarks	No. on Plan.	Area in Acres.	Remarks.
	5657·604	<i>Brought forward.</i>		5769·029	<i>Brought forward.</i>
824	·249	Wood.	855	·311	Public road.
825	14·132	Arable.	856	1·015	Houses, gardens, &c. (Town of Blairgowrie, part of).
826	1·024	Homestead, gardens, &c. (Hillbarns).			
827	11·137	Arable.	857	·148	Public road.
828	33·463	Arable.	858	·944	Houses, gardens, &c. (Town of Blairgowrie, part of).
829	12·703	Arable.			
830	4·661	Arable.			
831	2·360	Arable.	859	·276	Arable.
832	·321	House, garden, &c. (Greenbank).	860	·402	Arable.
			861	·498	Houses, gardens, &c. (Town of Blairgowrie, part of).
833	·144	Pasture.			
834	1·665	The Lochy.			
835	4·085	Arable.	862	·091	Arable.
836	2·499	Arable.	863	·068	Public road.
837	·151	House, garden, &c. (Town of Blairgowrie, part of).	864	·248	House, garden, &c. (Town of Blairgowrie, part of).
838	·128	Public road.	865	·140	Pasture.
839	·736	Houses, gardens, &c. (Town of Blairgowrie, part of).	866	·259	Public road.
			867	·362	Pasture and slope.
			868	7·373	Arable.
840	1·997	Houses, gardens, &c. (Town of Blairgowrie, part of).	869	·391	Marsh (Rae Loch, part of).
			870	·445	Rough pasture.
841	·523	Houses, gardens, &c. (Town of Blairgowrie, part of).	871	1·595	Wood.
			872	8·930	Arable.
842	·071	Public road.	873	·736	Offices, &c.
843	·543	Houses, gardens, &c. (Town of Blairgowrie, part of).	874	13·122	Arable.
			875	·354	Occupation road:
			876	3·229	Parish road.
844	·119	Public road.	877	11·790	Arable.
845	1·167	Houses, garden, &c. (Town of Blairgowrie, part of).	878	·120	Occupation road.
			879	1·262	Homestead, garden, &c. (Myreside).
			880	22·897	Arable.
846	·302	Arable.	881	5·022	Arable.
847	·096	Public road.	882	9·909	Arable.
848	2·850	Houses, gardens, &c. (Town of Blairgowrie, part of).	883	6·077	Arable.
			884	·234	Occupation road.
849	·228	Public road.	885	6·198	Arable.
850	8·931	Arable.	886	8·787	Arable.
851	·322	Arable.	887	7·921	Arable.
852	1·281	Public road.	888	·420	Occupation road.
853	·194	Arable.	889	·192	Wood.
854	3·343	Houses, gardens, &c. (Town of Blairgowrie, part of).	890	·063	Occupation road.
			891	1·386	House, offices, garden, &c. (Altamount).
			892	1·534	Marsh.
	5769·029	<i>Carried forward.</i>		5893·778	<i>Carried forward.</i>

No. on Plan.	Area in Acres.	Remarks.	No. on Plan.	Area in Acres.	Remarks.
	5893·778	<i>Brought forward.</i>		6170·685	<i>Brought forward.</i>
893	5·729	Rough pasture and road.	935	1·115	Arable.
894	1·104	Marsh.	936	1·677	Public road.
895	6·784	Pasture.	937	26·404	Wood.
896	·533	Ardblair Castle, garden, &c.	938	·174	Curling pond.
			939	·332	Curling pond.
897	13·967	Marsh (Moss of Ardblair).	940	2·115	Marsh.
898	5·144	Arable.	941	9·590	Arable.
899	·097	Rough pasture.	942	13·180	Arable.
900	·767	Wood.	943	9·963	Arable.
901	1·062	Pasture.	944	10·948	Arable.
902	1·860	Marsh.	945	13·487	Wood.
903	1·322	Public road.	946	14·299	Rough pasture and whins.
904	·081	Rough pasture and road.	947	·067	Occupation road.
905	7·114	Rough pasture, whins, &c.	948	7·138	Arable.
906	·955	Wood.	949	·287	Arable.
907	10·573	Arable.	950	·118	House, garden, &c.
908	9·211	Arable.	951	·490	Arable.
909	5·337	Arable.	952	1·116	Rough pasture.
910	·403	Occupation road.	953	·313	Arable.
911	·194	Wood.	954	·255	Occupation road.
912	11·735	Arable.	955	1·459	Arable.
913	14·459	Arable.	956	·120	Arable.
914	17·309	Arable.	957	·258	Arable.
915	19·064	Arable.	958	·133	Arable.
916	2·891	Public road.	959	·674	Arable.
917	32·712	Arable.	960	·301	Arable.
918	2·399	Rough pasture.	961	2·821	Houses, gardens, &c. (Muirton of Ardblair).
919	4·169	Arable.	962	·082	Pasture.
920	·079	Houses, &c. (Cleek-himin).	963	·072	Pasture.
921	·960	Rough pasture.	964	·200	Arable.
922	4·659	Arable.	965	·907	Arable.
923	3·119	Arable.	966	2·899	Rough pasture and whins.
924	1·290	Houses, gardens, &c. (Falcon Place).	967	·832	Wood.
925	2·669	Arable.	968	6·018	Arable.
926	5·364	Arable.	969	·699	Wood.
927	2·653	Arable.	970	·110	Pasture.
928	15·240	Arable.	971	1·080	Rough pasture and sand-pit.
929	9·432	Arable.	972	46·780	Arable.
930	10·892	Arable.	973	2·087	Arable.
931	·438	Occupation road.	974	6·443	Arable.
932	18·848	Arable.	975	1·225	Wood.
933	22·955	Arable.	976	·279	Pasture.
934	1·334	Wood.	977	3·784	Arable.
			978	5·049	Wood.
	6170·685	<i>Carried forward.</i>		6368·065	<i>Carried forward.</i>

No. on Plan.	Area in Acres.	Remarks.	No. on Plan.	Area in Acres.	Remarks.
	6368·065	<i>Brought forward.</i>		6527·060	<i>Brought forward.</i>
979	6·385	Arable.	1024	22·472	Arable.
980	·243	Pasture.	1025	19·921	Arable.
981	·208	Wood.	1026	·280	Occupation road.
982	1·924	Wood.	1027	5·720	Arable.
983	2·355	Ornamental ground.	1028	6·953	Arable.
984	1·130	Bankhead Quarry.	1029	1·134	Homestead, garden, &c.
985	1·512	Rough pasture.			} Welltown.
986	1·632	Ornamental ground.	1030	1·152	
987	·080	Garden.			
988	·468	Stackyard.	1031	·391	Pasture.
989	·189	Occupation road.	1032	11·741	Arable.
990	4·704	Ornamental ground.	1033	·690	Occupation road.
991	1·983	Blairgowrie House, garden, &c.	1034	13·966	Arable.
992	·427	Ornamental ground.	1035	19·754	Arable.
993	·310	Occupation road.	1036	·857	Rough pasture.
994	2·090	Ornamental ground.	1037	·307	Wood.
995	6·207	Ornamental ground.	1038	·622	Shingle.
996	·257	Slope.	1039	3·237	Rough pasture.
997	1·259	Wood.	1040	10·265	Arable.
998	9·913	Arable.	1041	·308	Pond.
999	·250	Wood.	1042	·665	Rough pasture and old quarry.
1000	4·458	Parish road.	1043	4·634	Arable.
1001	13·219	Arable.	1044	3·167	Arable.
1002	14·257	Arable	1045	1·556	Arable.
1003	3·157	Pasture and trees.	1046	1·222	Wood.
1003 _a	·596	Rough pasture.	1047	·227	Woodlands Cottage, garden, &c.
1004	1·176	Shingle.			
1005	1·197	Wood.	1048	·227	Wood.
1006	·341	Pool.	1049	·101	House, garden, &c. (Macnab's Place).
1007	·340	Rough pasture.			
1008	·890	Rough pasture.	1050	·643	Occupation road.
1009	4·358	Wood.	1051	8·852	Arable.
1010	1·246	Rough pasture and whins.	1052	·802	House, offices, garden, &c. (Woodlands).
1011	23·925	Arable.			
1012	1·463	Rough pasture.	1053	·566	Wood.
1013	·892	Wood.	1054	·878	Wood.
1014	·705	Occupation road.	1055	·995	Garden, &c.
1015	10·684	Arable.	1056	·192	House, &c. (Heath Park).
1016	·332	Occupation road.			
1017	9·322	Arable.	1057	10·196	Turnpike road.
1018	·132	Wood.	1058	2·384	Wood.
1019	·844	Wood.	1059	18·985	Arable.
1019 _a	·182	Occupation road.	1060	8·640	Scottish North Eastern Railway (Blairgowrie Branch).
1020	·531	Wood.			
1021	11·957	Ornamental ground.	1061	24·700	Arable.
1022	7·533	Wood.			
1023	1·732	Wood.			
	6527·060	<i>Carried forward.</i>		6736·462	<i>Carried forward.</i>

No. on Plan.	Area in Acres.	Remarks.	No. on Plan.	Area in Acres.	Remarks.
	6736·462	<i>Brought forward.</i>		6993·081	<i>Brought forward.</i>
1062	1·775	Rough pasture and whins.	1102	·698	House, garden, &c. (Muirside Cottage).
1063	·560	Wood.	1103	3·530	Arable.
1064	·221	Wood.	1104	1·468	Houses, gardens, &c. (Brown's Place).
1065	16·259	Arable.	1105	4·157	Rough pasture and whins.
1066	7·172	Arable.	1106	·268	House and garden.
1067	2·264	Wood.	1107	·318	Pasture.
1068	15·379	Arable.	1108	39·233	Wood.
1069	·040	House, &c.	1109	15·345	Arable.
1070	19·511	Arable.	1110	1·374	Wood.
1071	·860	Wood.	1111	10·180	Arable.
1072	24·560	Arable.	1112	·234	House, garden, &c.
1073	26·032	Arable.	1113	3·959	Parish road.
1074	13·870	Arable.	1114	20·614	Arable.
1075	3·951	Arable.	1115	2·364	Arable.
1076	2·667	Arable.	1116	1·880	Wood.
1077	·174	House, garden, &c. (Bellfield).	1117	3·513	House, offices, garden, &c. (Rosemount).
1078	·478	Arable.	1118	·194	Wood.
1079	·412	Wood.	1119	5·893	Ornamental ground.
1080	7·908	Arable.	1120	·658	Occupation road.
1080a	·700	Occupation road.	1121	1·486	Arable.
1081	1·947	Arable.	1122	·208	Rough pasture.
1082	·162	Houses, garden, &c.	1123	1·577	Shingle.
1083	·186	Public road.	1124	1·684	Wood.
1084	1·680	Houses, gardens, &c. (Shawfield).	1125	26·424	Arable.
1085	·963	Arable.	1126	·108	Rough pasture.
1086	1·439	House, ornamental ground, &c.	1127	10·642	Arable.
1087	·236	House, garden, &c. (Knowhead).	1128	7·847	Arable.
1088	·894	House, garden, &c.	1129	23·608	Arable.
1089	12·311	Wood.	1130	1·777	Wood.
1090	2·459	Arable.	1131	·369	Occupation road.
1091	11·112	Wood.	1132	1·253	Wood.
1092	3·989	Rough pasture.	1133	1 310	River Erich.
1093	16·681	Arable.	1134	·035	Island.
1094	·569	Rough pasture.	1135	25·963	Arable.
1095	·136	House and garden.	1136	14·787	Arable.
1096	·574	Houses and gardens.	1137	43·436	Arable, road, &c.
1097	45·460	Rough pasture and whins.	1138	1·418	Homestead, garden, &c. (Easter Park-head).
1098	8·525	Arable.	1139	22·577	Arable.
1099	·795	Rough pasture.	1140	25·168	Arable.
1100	1·110	Arable.	1141	15·041	Arable.
1101	·598	Rough pasture and road.	1142	23·969	Arable.
			1143	28·017	Arable.
			1144	2·551	Parish road.
	6993·081	<i>Carried forward.</i>		7390·216	<i>Carried forward.</i>

No. on Plan.	Area in Acres.	Remarks.	No. on Plan.	Area in Acres.	Remarks.
	7390·216	<i>Brought forward.</i>		7865·346	<i>Brought forward.</i>
1145	·619	Homestead, garden, &c. (Wester Parkhead).	1187	·362	Occupation road.
1146	1·540	Pasture.	1188	·120	Waste.
1147	·080	House and garden.	1189	6·401	Rough pasture, slope, &c.
1148	12·851	Arable.	1190	·077	Wood.
1149	·591	Occupation road.	1191	·286	Rough pasture & road.
1150	21·881	Arable and footpath.	1192	10·373	Rough pasture and whins.
1151	·143	House and garden.	1193	62·524	Wood.
1152	·281	Pool.	1194	14·558	Rough pasture, slope, &c.
1153	19·732	Arable.	1195	·681	Rough pasture, slope, &c.
1154	16·746	Arable.	1196	1·072	Arable.
1155	·150	Pool.	1197	3·250	Arable.
1156	·438	Waste, &c. (old quarry).	1198	·387	Occupation road.
1157	15·937	Arable.	1199	·063	Occupation road.
1158	12·045	Wood.	1200	4·661	Public road.
1159	16·524	Arable.	1201	1·500	House, garden, &c. (Strawberrybank).
1160	19·320	Arable.	1202	12·265	Arable.
1161	48·287	Arable.	1203	1·123	Homestead, garden, &c. (Muirhouse).
1162	11·530	Turnpike road.	1204	5·538	Arable and road.
1163	10·816	Arable.	1205	·457	Houses, garden, &c. (Roseangle).
1164	1·647	Homestead, garden, &c. (Whiteloch).	1206	28·337	Arable.
1165	·302	Pasture.	1207	·823	Arable.
1166	·274	Occupation road.	1208	1·008	Houses, gardens, &c. (Ryefield).
1167	11·463	Arable.	1209	17·854	Wood.
1168	·101	Occupation road.	1210	1·091	Rough pasture.
1169	14·508	White Loch.	1210a	·428	Railway station, garden, &c.
1170	14·286	Rough pasture and whins.	1211	1·326	Houses, gardens, &c. (Rosemount Cottages).
1171	11·378	Wood.	1212	·497	Arable.
1172	133·854	Wood.	1213	12·376	Wood.
1173	9·617	Rough pasture.	1214	1·698	Wood.
1174	22·380	Arable.	1215	16·781	Arable.
1175	11·068	Arable.	1216	5·681	Wood.
1176	·147	Rough pasture.	1217	17·647	Arable and trees.
1177	8·516	Arable.	1218	20·604	Arable.
1178	·454	Rough pasture.	1219	14·504	Arable.
1179	·642	Occupation road.	1220	15·732	Arable.
1180	9·160	Arable.	1221	3·226	Rough pasture.
1181	·283	Rough pasture.	1222	·549	House, garden, &c. (Lochend).
1182	·216	Shed and garden (Drybriggs).			
1183	5·554	Rough pasture, gravel pit, &c.			
1184	7·490	Black Loch.			
1185	2·069	Rough pasture and whins.			
1186	·210	Marsh.			
	7865·346	<i>Carried forward.</i>		8151·206	<i>Carried forward.</i>

No. on Plan.	Area in Acres.	Remarks.	No. on Plan.	Area in Acres.	Remarks.
	8151·206	<i>Brought forward.</i>		8981·117	<i>Brought forward.</i>
1223	13·925	Arable.	1259c	·321	Rough pasture.
1224	8·281	Arable.	1259d	·642	Pasture.
1225	5·284	Arable.	1260	·690	House, garden, saw mill, &c.
1226	3·828	Arable.			
1227	20·078	Arable.	1261	36·279	Arable, footpath, &c.
1228	20·260	Arable.	1262	1·459	Pasture.
1229	14·771	Arable.	1263	17·131	Arable.
1230	18·683	Arable.	1264	6·474	Arable.
1231	1·626	Occupation road.	1265	7·153	Arable.
1232	·536	Houses, garden, &c. (Rosebank).	1266	·077	House, garden, &c.
			1267	1·440	Arable.
1233	15·561	Arable.	1268	·419	Occupation road.
1234	17·839	Arable.	1269	·164	House, garden, &c.
1235	272·665	Wood.	1270	·481	Homestead, garden, &c. (Carsie).
1236	4·582	Public road.			
1237	76·214	Loch Bog or Storchmont Loch.	1271	·356	Rough pasture, whins, &c.
			1272	·270	Houses, gardens, &c.
1238	·081	Island.	1273	6·367	Arable and road.
1239	4·696	Rough pasture and road.	1274	1·590	Rough pasture, slope, &c.
1240	18·217	Arable and road.	1275	3·284	Wood.
1241	·252	Occupation road.	1276	10·153	Arable.
1242	8·315	Arable.	1277	37·097	Arable.
1243	1·682	Rough pasture, gravel-pit, &c.	1278	·071	Occupation road.
			1279	18·023	Arable.
1244	14·957	Wood.	1280	3·942	Lunan Burn (half of).
1245	144·403	Wood.	1281	4·400	Wood.
1246	17·947	Loch (Hare Myre).	1282	19·055	Arable.
1247	2·234	Arable.	1283	12·770	Arable.
1248	1·419	Homestead, garden, &c. (Lochside).	1284	·126	Occupation road.
			1285	·852	Wood.
1249	17·925	Arable.	1286	·062	Wood and islands.
1250	15·956	Arable.	1287	10·246	Arable.
1251	11·599	Arable, road, &c.	1288	1·656	Rough pasture, &c.
1252	·292	Houses and garden.	1289	50·880	Arable.
1253	·535	Occupation road.	1290	12·118	Arable.
1254	21·816	Arable.	1291	22·802	Arable.
1254a	19·106	Arable.	1292	13·403	Arable.
1254b	14·360	Arable.	1293	15·091	Arable.
1255	11·431	Arable.	1294	16·675	Arable.
1256	·498	Wood and half of burn.	1295	18·466	Arable.
			1296	12·127	Arable.
1257	2·438	Rough pasture, &c.	1297	11·920	Arable.
1258	1·084	Meadow.	1298	4·217	Wood.
1259	·362	House, garden, &c.	1299	11·287	Arable.
1259a	·305	House, garden, &c. (Carsie Cottage).	1300	5·774	Public road.
1259b	3·863	Arable.	1301	9·906	Arable.
	8981·117	<i>Carried forward.</i>		9388·833	<i>Carried forward.</i>

No. on Plan.	Area in Acres.	Remarks.	No. on Plan.	Area in Acres.	Remarks.
	9388·833	<i>Brought forward.</i>		9798·644	<i>Brought forward.</i>
1302	1·395	Homestead, garden, &c. (Berryhillock).	1344	67·152	Arable.
1303	10·736	Arable.	1345	3·258	Parish road.
1304	·102	House and garden.	1346	2·149	Pasture.
1305	13·178	Arable.	1347	10·291	Arable.
1306	15·095	Arable.	1348	4·247	Pasture, bank, &c.
1307	12·466	Arable.	1349	29·532	Arable.
1308	29·074	Arable.	1350	1·000	Rough pasture, lade, &c.
1309	16·172	Arable.	1351	·708	Rough pasture.
1310	·282	Wood.	1352	·504	Rough pasture.
1311	13·631	Arable.	1353	9·164	Arable.
1312	12·546	Arable.	1354	·330	Occupation road.
1313	15·329	Arable.	1355	5·712	Arable.
1314	9·686	Wood.	1356	·947	Pasture, slope, lade, &c.
1315	29·302	Arable.	1357	12·457	Arable.
1316	·348	House and garden.	1358	·482	Rough pasture.
1317	·447	Occupation road.	1359	·864	Homestead, garden, &c. (Wester Ban-chry).
1318	2·385	Homestead, garden, &c. (Easter Ban-chry).	1360	·856	Houses, corn and saw mill, &c.
1319	22·307	Arable, occupation road, &c.	1361	2·701	Arable.
1320	12·152	Arable.	1362	·120	Occupation road.
1321	46·109	Arable.	1363	4·616	Arable, embankment, &c.
1322	19·459	Arable.	1364	8·671	Arable.
1323	11·103	Arable.	1365	40·660	Arable, burn, &c.
1324	15·138	Arable.	1366	32·536	Arable.
1325	·534	Occupation road.	1367	22·103	River Isla (half of).
1326	21·264	Arable.	1368	9·360	Pasture and embankment.
1327	19·361	Arable.			
1328	·713	House, saw mill, garden, &c.			
1329	·207	Occupation road.			
1330	·765	Homestead, garden, &c. (Millbank).		10069·064	
1331	·640	Arable.			
1332	21·371	Arable.			
1333	12·603	Arable.			
1334	12·511	Arable.			
1335	·164	House, garden, &c.			
1336	·251	Houses, garden, &c.			
1337	·100	Wood.			
1338	·979	Arable.			
1339	·200	Garden, &c.			
1340	3·873	Arable.			
1341	·968	Wood.			
1342	4·107	Meadow.			
1343	·758	Homestead, garden, &c. (Haughend).			
	9798·644	<i>Carried forward.</i>			

RECAPITULATION.

9707·443	Land.
118·027	Public roads.
234·954	Water.
8·640	Railway.
10069·064	Area of the Parish of Blairgowrie, exclusive of the detached portions.

No. on Plan.	Area in Acres.	Remarks.	No. on Plan.	Area in Acres.	Remarks.
PARISH OF BLAIRGOWRIE (Detached, No. 1).				413·053	<i>Brought forward.</i>
Situatd east of the Parish, separated by part of Rattray Parish, and Ben- dochy (Detached, No. 2).			1402	36·040	Arable.
			1403	15·368	Wood.
			1404	·651	Arable.
			1405	22·293	Rough heathy pas- ture.
			1406	5·180	Parish road.
			1407	·076	House and garden (Poltara).
1369	274·104	Rough heathy pas- ture.	1408	11·288	Arable.
1370	·400	Arable.	1409	38·530	Arable.
1371	·120	Arable and ruin.	1410	10·486	Arable.
1372	3·271	Arable.	1411	38·039	Arable.
1373	5·474	Arable.	1412	26·004	Arable.
1374	3·471	Arable and occupa- tion road.	1413	636·112	Rough heathy pas- ture.
1375	4·831	Arable.	1414	1·035	Rough heathy pas- ture.
1376	·318	Wood.	1415	36·511	Arable.
1377	·406	Homestead, garden, &c. (Brewlands or Brawling of Tully- murdoch).	1416	26·712	Arable.
1378	5·073	Arable.	1417	19·042	Arable.
1379	1·829	Arable.	1418	18·398	Arable.
1380	·434	Rough pasture.	1419	19·450	Arable.
1381	6·290	Arable.	1420	·259	Arable and ruins.
1382	·769	Rough pasture.	1421	14·517	Arable.
1383	·449	Rough pasture.	1422	14·516	Arable.
1384	·199	Arable.	1423	15·716	Arable.
1385	·226	Rough pasture.	1424	13·634	Rough heathy pas- ture.
1386	·879	Rough pasture.	1425	3·642	Rough heathy pas- ture.
1386a	·260	Rough pasture.	1426	·922	Wood.
1387	·579	Rough heathy pas- ture.	1427	·163	Dam.
1388	·340	Arable.	1428	·187	Arable, occupation road, &c.
1389	·008	House.	1429	·783	Arable.
1390	2·446	Arable.	1430	·902	Homestead, garden, &c. (Mains of Creu- chies).
1391	·020	House.	1431	1·388	Burn of Alyth (half of).
1392	46·028	Rough heathy pas- ture.	1432	·023	Pasture.
1393	·382	Wood.	1433	·678	Arable.
1394	5·010	Arable.	1434	15·897	Arable.
1395	3·164	Arable.	1435	·230	Rough pasture.
1396	4·026	Arable.	1436	16·066	Arable.
1397	·631	Homestead, garden, &c. (Parkneuk).	1437	18·483	Arable.
1398	·157	Arable.	1438	14·221	Arable.
1399	8·249	Arable.	1439	·563	Rough pasture.
1400	28·909	Arable.	1440	·743	Arable.
1401	4·301	Wood.			
	413·053	<i>Carried forward.</i>		1507·801	<i>Carried forward.</i>

No. on Plan.	Area in Acres.	Remarks.	No. on Plan.	Area in Acres.	Remarks.
	1507·801	<i>Brought forward.</i>		12·497	<i>Brought forward.</i>
1441	11·352	Arable.	1463	8·089	Arable.
1442	·730	Rough pasture.	1464	5·806	Arable.
1443	18·888	Rough pasture and roads.	1465	9·879	Arable.
1444	18·092	Arable.	1466	7·700	Arable.
1445	·146	Dam.	1467	5·718	Arable.
1446	1·754	Homestead, garden, &c. (Welton of Creuchies).	1468	6·319	Arable.
			1469	1·884	Wood.
1447	22·241	Arable.	1470	5·671	Arable.
1448	3·707	Wood.	1471	16·680	Rough pasture.
1449	·816	Arable.	1472	·674	Wood.
1450	·159	Rough pasture.	1473	·249	Wood.
1451	9·633	Arable.	1474	·316	Occupation road.
1452	·144	Marsh.	1475	·087	Pasture.
1453	13·642	Arable.	1476	5·233	Arable.
1454	19·288	Arable.	1477	·273	Homestead, &c.
1455	17·382	Arable.	1478	·334	Arable.
1456	3·149	Rough pasture.	1479	·604	Arable.
1457	84·990	Rough heathy pasture and slope.	1480	·238	House, garden, &c. (Wester Cally).
1458	·588	Arable.	1481	7·203	Rough pasture, road, trees, &c.
1459	9·414	Arable.	1482	·625	Wood.
	1743·916		1483	3·834	Arable.
			1484	12·415	Arable.
			1485	5·687	Arable.
			1485 ^a	·011	Waste.
			1486	4·400	Arable.
			1487	5·745	Arable.
			1488	5·915	Arable.
			1489	·205	Occupation road.
			1490	·164	Wood.
			1491	·223	Rough pasture.
			1492	5·635	Arable and trees.
			1493	·167	Pasture and trees.
			1494	4·797	Arable.
			1495	1·438	Rough pasture and trees.
			1496	1·646	Pasture and trees.
			1497	4·499	Arable.
			1498	·404	Wood.
			1499	·258	Wood.
			1500	·158	Houses, &c.
			1501	·200	Homestead (Ardlebank).
			1502	2·055	Arable.
			1503	·215	Wood.
			1504	·846	Wood.
			1505	8·806	Arable.
			1506	·200	Occupation road.
	12·497	<i>Carried forward.</i>		166·002	<i>Carried forward.</i>

RECAPITULATION.

1737·039	Land.
5·180	Public roads.
1·697	Water.
1743·916	Area of the Parish of Blairgowrie (Detached, No. 1).

PARISH OF BLAIRGOWRIE
(Detached, No. 2).

Situated west of the Parish, separated by part of the Parish of Kinloch, and Bendochy (Detached, No. 1).

1460	5·337	Arable.
1461	6·915	Arable.
1462	·245	Rough pasture.

12·497 *Carried forward.*

1502	2·055	Arable.
1503	·215	Wood.
1504	·846	Wood.
1505	8·806	Arable.
1506	·200	Occupation road.

166·002 *Carried forward.*

No. on Plan.	Area in Acres.	Remarks.	No. on Plan.	Area in Acres.	Remarks.
	166·002	<i>Brought forward.</i>		421·820	<i>Brought forward.</i>
1507	·133	Houses and garden.	1552	·147	Wood.
1508	·107	Arable.	1553	5·139	Arable.
1509	2·827	Arable.	1554	·041	Wood.
1510	·443	Occupation road.	1555	·567	Occupation road.
1511	3·856	Arable.	1556	·798	Wood.
1512	13·341	Arable.	1557	·341	Rough pasture.
1513	·494	Wood, &c.	1558	1·554	Rough heathy pas- ture and trees.
1514	9·552	Arable.	1559	4·879	Arable.
1515	1·152	Wood and road.	1560	·076	Rough pasture.
1516	·043	Pasture.	1561	·442	Rough pasture.
1517	·055	House, &c.	1562	·446	Occupation road.
1518	·101	Wood.	1563	·198	House, garden, &c. (Hillside).
1519	2·312	Ornamental ground.	1564	·379	House, garden, &c.
1520	·268	Blackcraig Castle, &c.	1565	3·362	Arable.
1521	·577	Rough pasture and trees.	1566	2·684	Arable.
1522	16·985	Arable.	1567	·412	Rough pasture.
1523	15·820	Arable.	1568	3·831	Arable.
1524	·039	Houses.	1569	2·967	Arable.
1525	9·626	Wood.	1570	2·959	Arable.
1526	·645	Garden.	1571	4·313	Arable.
1527	1·236	Wood.	1572	2·802	Arable.
1528	·303	Rough pasture.	1573	1·034	Homestead, garden, &c. (Balnabeggon).
1529	7·278	Ornamental ground.			
1530	9·255	Arable.	1574	·644	Wood.
1531	5·114	Arable.	1575	·263	Rough pasture.
1532	6·177	Arable.	1576	1·390	Wood.
1533	3·516	Arable.	1577	·475	Wood.
1534	·898	Homestead, garden, &c. (Ardlebank).	1578	4·764	Arable.
1535	2·692	Rough pasture.	1579	·388	Rough pasture.
1536	37·031	Rough heathy pas- ture.	1580	·278	Wood.
1537	6·089	Arable.	1581	71·372	Rough heathy pas- ture.
1538	5·062	Arable.	1582	·054	Lodge and garden.
1539	1·177	Wood.	1583	3·715	Parish road.
1540	6·164	Arable.	1584	3·802	Arable.
1541	6·588	Arable.	1585	·592	Rough pasture.
1542	3·174	Wood.	1586	·433	Homestead and gar- den (Whitehouse).
1543	5·491	Arable.	1587	1·949	Rough pasture.
1544	·308	Rough pasture.	1588	4·796	Arable.
1545	·587	Wood.	1589	3·007	Wood.
1546	·340	Rough pasture.	1590	·079	Occupation road.
1547	7·042	Arable.	1591	2·660	Wood.
1548	7·866	Arable.	1592	1·436	Rough pasture.
1549	12·486	Arable.	1593	17·199	Arable.
1550	36·695	Rough heathy pas- ture.	1594	·505	Wood.
1551	4·873	Arable.	1595	·223	Wood.
	421·820	<i>Carried forward.</i>		581·215	<i>Carried forward.</i>

No. on Plan.	Area in Acres.	Remarks.	No. on Plan.	Area in Acres.	Remarks.
	581·215	<i>Brought forward.</i>		1579·531	<i>Brought forward.</i>
1596	·104	Pasture.	1640	1·043	Arable and occupation road.
1597	16·082	Arable.			
1598	·425	Houses, garden, &c. (Cromald Cottages).	1641	13·561	Arable.
1599	·256	Wood.	1642	1·562	Wood.
1600	·235	Slope.	1643	1·469	Wood.
1601	·064	Old gravel pit.	1644	12·129	Arable.
1602	·502	Wood.	1645	·551	Wood.
1603	26·996	Arable and trees.	1646	4·548	Arable.
1604	2·568	Wood.	1647	8·265	Arable.
1605	·044	Occupation road.	1648	18·604	Arable.
1606	62·088	Rough heathy pasture.	1649	·930	Wood.
1607	·234	Wood.	1650	·357	Wood.
1608	11·619	Wood.	1651	·514	Dam.
1609	19·221	Arable.	1652	·155	Occupation road.
1610	8·223	Arable.	1653	1·289	Wood.
1611	14·738	Arable.	1654	·317	House, gardens, &c. (Blackcraig, part of).
1612	9·612	Arable.	1655	1·264	Pasture and gravel pit.
1613	12·233	Arable.	1656	1·309	Pasture and occupation road.
1614	1·927	Wood.	1657	·164	Houses and garden.
1615	8·003	Arable.	1658	1·006	Offices, &c. (Blackcraig, part of).
1616	·168	Wood.	1659	·140	Occupation road.
1617	10·587	Wood.	1660	3·317	Wood.
1618	·171	Wood.	1661	·206	Rough pasture.
1618a	·119	Dam.	1662	3·782	Public road.
1619	9·763	Arable.	1663	·807	Wood.
1619a	·041	House and garden (Rannochchoile).	1664	14·925	Arable.
1620	11·609	Arable.	1665	24·552	Arable.
1621	53·813	Wood.	1666	1·095	Wood.
1622	13·293	Arable and road.	1667	·700	Rough pasture.
1623	644·620	Rough heathy pasture.	1668	1·701	Rough pasture.
1624	·132	Pasture.	1669	·797	Wood.
1625	·596	Pasture and slope.	1670	4·594	Wood.
1626	·912	Wood, &c.	1671	·059	Wood (island).
1627	7·542	Arable.	1672	34·629	Wood.
1628	·307	Occupation road.	1673	1·391	Pond.
1629	·268	Pasture.	1674	14·556	Arable.
1630	7·905	Arable.	1675	16·092	Arable.
1631	6·832	Wood.	1676	18·335	Wood.
1632	4·646	Wood.	1677	2·402	Wood.
1633	13·711	Arable.	1678	15·761	Arable.
1634	13·399	River Ardlie (part of).	1679	14·177	Arable.
1635	1·411	Wood.			
1636	·132	Wood.			
1637	·203	Wood.			
1638	·272	House, &c. (Cromald).		1822·586	
1639	·690	Arable.			
	1579·531	<i>Carried forward.</i>			

No. on Plan.	Area in Acres.	Remarks.	No. on Plan.	Area in Acres.	Remarks.
RECAPITULATION.			RECAPITULATION FOR THE PARISH.		
1799·666		Land.	15163·564		Land.
7·497		Public roads.	130·704		Public roads.
15·423		Water.	8·640		Railways.
1822·586		Area of the numbered part of the Parish of Blairgowrie (Detached, No. 2).	252·074		Water.
1919·416		Area unnumbered.	15554·982		Total area of the Parish of Blairgowrie in the County of Perth.
3742·002		Area of the Parish of Blairgowrie (Detached, No. 2).			
1743·916		Blairgowrie (Detached, No. 1).			
10069·064		Blairgowrie, exclusive of the detached portions.			
15554·982		Total area of the Parish of Blairgowrie.			

INDEX TO PLACES

IN THE

PARISH OF BLAIRGOWRIE.

COUNTY OF PERTH.

Name of Place.	No. of Sheet.		Descriptive Remarks.
	6-inch scale.	25·344-inch scale.	
Ardlebank - - -	XLII.	9	A farm steading.
Ashmore - - -	"	10	A small mansion house.
Ashbank House - - -	LII.	15	
Ardblair Castle - - -	LXIII.	3	
Altamount - - -	"	4	A dwelling house.
Bleaton Hallet - - -	XLII.	2	A dwelling house.
Balnabeggon - - -	"	9	A farm steading.
Blackcraig - - -	"	13	A farm steading.
Burnhead - - -	"	14	A farm steading.
Burnside - - -	"	15	A farm steading.
Burnhead - - -	LII.	"	A farm steading.
Blairgowrie - - -	"	"	A market town.
Blairgowrie House - - -	LXIII.	4	
Bellfield - - -	"	"	A dwelling house.
Brown's Villa - - -	"	"	
Brown's Place - - -	"	"	Dwelling houses.
Berryhillock - - -	"	12	A farm steading.
Craigton - - -	XLII.	1	A farm steading.
Craighead - - -	"	5	An old farm steading.
Cromald Cottages - - -	"	9	
Cromald - - -	"	13	A farm steading.
Cally House - - -	"	"	
Clayquhat - - -	"	14	A dwelling house, &c.
Cairns of Drimmie - - -	"	15	A farm steading.
Croft of Blackcraig - - -	LII.	"	A dwelling house.
Cleekhimin - - -	LXIII.	3	Dwelling houses.
Carsie - - -	"	11	A farm steading.
Carsie Cottage - - -	"	"	
Dalvatton - - -	LXII.	2	A farm steading.
Donnets Hillock - - -	"	11	A farm steading.
Dykeside - - -	LII.	7	A farm steading.
Drybriggs - - -	LXIII.	"	A small wooden cottage.
Easter Clayquhat - - -	XLII.	14	A farm steading.
Easter Manse - - -	LII.	11	A farm steading.
Easter Banchry - - -	LXIII.	12	A farm steading.
Easter Parkhead - - -	LXIV.	1	A farm steading.
Ferns - - -	XLII.	14	A farm steading.
Falcon Place - - -	LXIII.	3	A mansion house.
Garriemore - - -	XLII.	1	A cothouse.
Gabert of Clayquhat - - -	"	15	A farm steading.
Glen Ericht - - -	LII.	7	A district.
Greenfield - - -	"	15	A dwelling house.
Greenbank - - -	LXIII.	3	A cottage.
Hillside - - -	XLII.	9	Two cothouses.

Name of Place.	No. of Sheet.		Descriptive Remarks.
	6-inch scale.	25·344-inch scale.	
Hillhead - - -	XLII.	15	A dwelling house.
Hilltown of Manse - - -	LII.	7	A farm steading.
Hillhouse - - -	"	15	A dwelling house.
Hillbank - - -	"	"	A dwelling house.
Hillside House - - -	"	"	
Hillbarns - - -	"	16	A farm steading.
Heath Park - - -	LXIII.	4	A dwelling house.
Knowhead - - -	LII.	3	A dwelling house.
Knowhead - - -	LXIII.	4	A cottage.
Lornty House - - -	LII.	15	
Lornty - - -	"	"	A farm steading.
Lochy Terrace - - -	"	"	
Lochend - - -	LXIII.	8	Dwelling houses.
Lochside - - -	"	"	A farm steading.
Milton - - -	XLII.	2	A farm steading.
Mains of North Percy - - -	"	5	A dwelling house.
Mains of Percy - - -	"	9	A farm steading.
Mossend of Clayquhat - - -	"	11	A farm steading.
Middlepark of Ashmore - - -	"	14	A farm steading.
Milton of Rochallie - - -	LII.	2	A farm steading.
Milton of Drimmie - - -	"	3	A farm steading.
Milton of Manse - - -	"	"	A farm steading.
Mill Lands of Manse - - -	"	"	A dwelling house.
Mains of Manse - - -	"	7	A farm steading.
Morganston - - -	"	"	A farm steading.
Middle Manse - - -	"	"	A farm steading.
Muirton of Drumlochry - - -	"	"	A farm steading.
Mains of Drumlochry - - -	"	11	A farm steading.
Mains of Gormack - - -	"	14	A farm steading.
Milton of Drumlochry - - -	"	15	A farm steading.
Maryfield - - -	"	"	A farm steading.
Millriggs - - -	"	"	Two dwelling houses.
Myreside - - -	LXIII.	3	A farm steading.
Muirton of Ardblair - - -	"	"	A small village.
Macnab's Place - - -	"	4	A dwelling house.
Muirside Cottage - - -	"	"	
Muirhouse - - -	"	8	A farm steading.
Millbank - - -	"	12	A farm steading.
Netherton of Clayquhat - - -	XLII.	14	Dwelling houses.
Netheraird - - -	LII.	11	A farm steading.
Newton Castle - - -	"	15	An old mansion house.
Newton Cottage - - -	"	"	
Newton Villa - - -	"	"	
Oakbank House - - -	"	"	
Rimaddie - - -	XLII.	14	A farm steading.
Rochallie - - -	LII.	2	Two dwelling houses.
Runnagulzion House or West Drimmie - - -	"	3	A mansion house.
Rosemount - - -	LXIII.	4	A mansion house.
Roseangle - - -	"	8	Two cottages.
Ryefield - - -	"	"	Two cottages.
Rosemount Cottages - - -	"	"	

INDEX TO PLACES.

Name of Place.	No. of Sheet.		Descriptive Remarks.
	6-inch scale.	25' 344-inch scale.	
Rosebank - - -	LXIII.	8	A cottage.
Stronetie - - -	XLII.	10	A farm steading.
Steps of Cally - - -	"	13	A farm steading.
South Percy - - -	"	14	A dwelling house.
Stroneaird - - -	"	"	A farm steading.
Stronebrae - - -	"	"	A farm steading.
Strone of Cally - - -	"	"	A farm steading.
Strone House - - -	"	"	
Strath Ardle - - -	LII.	2	A district.
South Gormack - - -	"	14	A farm steading.
Shawfield - - -	LXIII.	4	Dwelling houses.
Strawberrybank - - -	"	8	A cottage.
Tomnamoon - - -	LII.	3	A farm steading.
The Caldron - - -	"	7	A small eminence.
Viewfield Villa - - -	"	15	
Whitehouse - - -	XLII.	9	A farm steading.
Woodside of Drimmie - - -	"	15	A dwelling house.
Woodhead - - -	LII.	11	A farm steading.
Wester Milton - - -	"	14	Two cothouses.
Woodlands - - -	LXIII.	4	A dwelling house.
Woodlands Cottage - - -	"	"	
Welltown - - -	"	"	Two farm steadings.
Whiteloch - - -	"	7	A farm steading.
Wester Banchry - - -	"	16	A farm steading.
Wester Parkhead - - -	LXIV.	1	A farm steading.



LONDON :

Printed by GEORGE E. EYRE and WILLIAM SPOTTISWOODE,
Printers to the Queen's most Excellent Majesty.
For Her Majesty's Stationery Office.

10

ORDNANCE SURVEY OF SCOTLAND.

BOOK OF REFERENCE TO THE PLAN

OF THE

PARISH OF BOHARM
(PART OF),

IN THE

COUNTY OF ELGIN,

CONTAINING 7947·230 ACRES.

MAJOR-GENERAL SIR HENRY JAMES, R.E., F.R.S., F.G.S., &c.,
SUPERINTENDENT OF THE SURVEY.



LONDON:

PRINTED BY GEORGE E. EYRE AND WILLIAM SPOTTISWOODE,
PRINTERS TO THE QUEEN'S MOST EXCELLENT MAJESTY.
FOR HER MAJESTY'S STATIONERY OFFICE.

1870.

Price One Shilling and Sixpence.

ORDINARY SURVEY OF SCOTLAND

MAP OF REVENUE TO THE 1871

OF THE

PARISH OF BONHARRIE

(PART OF)

IN THE

COUNTY OF ELGIN

CONTAINING THE 1871 MAP

MADE BY THE GENERAL LAND OFFICE

AND THE GENERAL LAND OFFICE

[7142.—50—11/70.]



PRINTED BY THE GENERAL LAND OFFICE
AND THE GENERAL LAND OFFICE
AND THE GENERAL LAND OFFICE

the
ately
ul to

each

ok.

3 in-

4.

con-
uble
the

cales

W
T
T

ix

ient

C.F.
T.C.
J.W.
Def.
T.S.

r the

INDEX TO THE SHEETS

Published on the Scale of $\frac{1}{2500}$ or 2534.4 Inches to a Mile

Scale of this Index One Inch to a Mile.



Published in 15 Sheets at $2\frac{1}{6}^s$ each, with 1 Book of Arcus at $1\frac{1}{6}^s$.

ORDNANCE SURVEY OF SCOTLAND

PARISH OF BOHARM

ELCINSHIRE

INDEX TO THE SHEETS

EXPLANATORY REMARKS.

The scale of the Parish Plans is the 1-2500th of the actual length on the ground, and is equal to 25·344 inches to a mile, which is very approximately equal to one square inch to one acre, the square of 1·0018 inch being equal to one acre.

The length of each sheet is $1\frac{1}{2}$ miles, and the width 1 mile, the area of each sheet is therefore 960 acres.

Each enclosure has a reference number to the area which is given in this Book.

The Braces (/) on the plans are to indicate that the spaces so braced are included under the same reference number.

The Altitudes in feet above the Mean Level of the Sea are written thus—31·4.

The Scale of the Plans of the County is 6 inches to a mile, and each sheet contains the same area as 16 sheets of the Parish Plans. There is therefore a double reference number to each sheet, as VI. 9., the Roman Numerals referring to the County Plans, the Arabic Figures to the Parish Plans.

The following are the characters employed on the Ordnance Plans on the Scales of 1-2500, and 6 inches to a mile :—

County Names	©	Hundreds or Wards	W
Parishes	P	Townships	T
Extra Parochial	E	Division of Townships	T
Antiquities	<div style="display: flex; align-items: center;"> <div style="font-size: 4em; margin-right: 10px;">{</div> <div> <div style="text-align: center;">ROMAN</div> <div style="text-align: center;">Druidical or Saxon</div> <div style="text-align: center;">Norman or Subsequent</div> </div> </div>		

The descriptions of the boundaries are shown by the following initials :—

Centre of Stream	C.S.	Centre of Fence	C.F.
Centre of Road	C.R.	Top of Cop	T.C.
Side of Stream or Drain ...	S.S. or S.D.	Centre of Wall	C.W.
Root of Hedge	R.H.	Defaced	Def.
Face of Wall	F.W.	Track of Stream	T.S.
Undefined	Und.		

Where a change occurs in the boundaries, the symbol [o—o] is used to show the part at which the change takes place

N.B.—To convert Decimal Fractions of an Acre into Roods and Perches, multiply the decimal first by 4 and then by 40, preserving the same number of decimals in the product.

Examples—

Acres.
633·357
4

1·428
40

Acres.
527·013
4

·052
40

A. R. P.
633 1 17

17·120

A. R. P.
527 0 2

2·080

TABLE									
FOR CONVERTING DECIMAL PARTS OF AN ACRE INTO ROODS AND PERCHES.									
Perch.	0 Rood.	1 Rood.	2 Roods.	3 Roods.	Perch.	0 Rood.	1 Rood.	2 Roods.	3 Roods.
0	·000	·250	·500	·750	21	·131	·381	·631	·881
1	·006	·256	·506	·756	22	·137	·387	·637	·887
2	·012	·262	·512	·762	23	·144	·394	·644	·894
3	·019	·269	·519	·769	24	·150	·400	·650	·900
4	·025	·275	·525	·775	25	·156	·406	·656	·906
5	·031	·281	·531	·781	26	·162	·412	·662	·912
6	·037	·287	·537	·787	27	·169	·419	·669	·919
7	·044	·294	·544	·794	28	·175	·425	·675	·925
8	·050	·300	·550	·800	29	·181	·431	·681	·931
9	·056	·306	·556	·806	30	·187	·437	·687	·937
10	·062	·312	·562	·812	31	·194	·444	·694	·944
11	·069	·319	·569	·819	32	·200	·450	·700	·950
12	·075	·325	·575	·825	33	·206	·456	·706	·956
13	·081	·331	·581	·831	34	·212	·462	·712	·962
14	·087	·337	·587	·837	35	·219	·469	·719	·969
15	·094	·344	·594	·844	36	·225	·475	·725	·975
16	·100	·350	·600	·850	37	·231	·481	·731	·981
17	·106	·356	·606	·856	38	·237	·487	·737	·987
18	·112	·362	·612	·862	39	·244	·494	·744	·994
19	·119	·369	·619	·869	40	·250	·500	·750	1·000
20	·125	·375	·625	·875					

PARISH OF BOHARM—(PART OF),

IN THE

COUNTY OF ELGIN.

No. on Plan.	Area in Acres.	Remarks.	No. on Plan.	Area in Acres.	Remarks.
1	6·107	Whins.	33	12·156	Arable.
2	21·895	Wood.	34	1·760	Arable.
3	1·051	Rough pasture and roads.	35	4·302	Heathy pasture.
4	15·326	Arable.	36	5·447	Heathy pasture.
5	8·323	Waste,	37	7·540	Arable, &c.
6	·190	Houses, gardens, and yards.	38	5·048	Arable, &c.
7	·394	Houses, yards, &c.	39	·950	Rough pasture, &c.
8	30·625	Wood, roads, &c.	40	1·714	Pasture, &c.
9	1·116	Wood.	41	·166	Houses, yards, garden, &c.
10	23·284	Arable, &c.	42	15·712	Arable, &c.
11	1·882	Stream.	43	·604	Heathy pasture.
12	·066	Wood (island).	44	9·591	Heathy pasture,
13	3·632	Rough pasture, road, &c.	45	1·047	Arable.
14	1·191	Arable.	46	14·815	Arable, &c.
15	·501	Houses, yards, gardens, &c.	47	17·869	Arable, &c.
16	4·957	Arable, &c.	47a	·111	Houses and yard.
17	2·411	Wood.	48	·868	Rough pasture and whins (island).
18	61·214	Wood, &c.	49	14·376	Rough pasture, trees, and whins.
19	·528	Wood.	50	26·670	Arable.
20	14·353	Arable and road.	51	4·648	Rough pasture and trees.
21	31·601	Wood, rough pasture, &c.	52	·451	Rough pasture, whins, &c.
22	4·111	Stream.	53	55·748	Rough pasture, trees, whins, &c.
23	130·679	Wood, &c.	54	89·883	River Spey (part of).
24	1·203	Heathy pasture.	55	1·126	Rough pasture and whins.
25	37·060	Arable, houses, &c.	56	7·527	Arable.
26	·664	Houses, yards, gardens, &c.	57	8·563	Arable, &c.
27	28·268	Arable.	58	·570	Houses, yards, garden, &c.
28	19·954	Arable, houses, &c.	59	7·820	Public road.
29	13·199	Heathy pasture and road.	60	1·696	Wood, &c.
30	1·761	Arable.	61	13·218	Arable.
31	3·217	Occupation road, &c.			
32	18·167	Heathy pasture.			

PARISH OF BOHARM.

No. on Plan.	Area in Acres.	Remarks.	No. on Plan.	Area in Acres.	Remarks.
62	1·546	Arable.	105	·538	Arable.
63	1·056	Heathy pasture.	106	·739	Arable.
64	4·308	Heathy pasture.	107	·453	Arable.
65	1·739	Arable.	108	·151	Arable.
66	54·313	Arable, &c.	109	1131·191	Moorland, &c.
66a	1·970	Whins.	110	1·337	Arable.
67	9·260	Wood, &c.	111	1·065	Arable.
68	·454	Houses, yards, garden, &c.	112	·979	Arable, &c.
69	1·734	Wood, &c.	113	1·766	Arable, &c.
70	·494	Wood.	114	1·262	Arable, &c.
71	·432	Houses, garden, and yard.	115	·246	Houses and yard.
72	21·311	Arable.	116	3·783	Arable.
73	·494	Rough pasture, &c.	117	5·818	Arable, &c.
74	·454	Rough pasture and trees.	118	·145	House and yard.
75	405·543	Wood, roads, &c.	119	2·436	Arable.
76	3·380	Arable, &c.	120	6·518	Arable, &c.
77	·077	House, garden, &c.	121	7·196	Arable, &c.
78	5·283	Arable.	122	5·030	Heathy pasture, &c.
79	1·748	Arable.	122a	·541	Houses, yards, garden, &c.
80	·134	Houses, gardens, &c.	123	5·641	Arable, &c.
81	·622	Arable.	124	2·793	Arable.
82	189·329	Wood, roads, &c.	125	·148	Houses, yard, gardens, &c.
83	·182	Houses, yards, garden, &c.	126	671·960	Moorland, &c.
84	3·178	Arable, &c.	127	2·552	Arable, &c.
85	·892	Arable.	128	3·020	Arable, &c.
86	·251	Rough pasture, houses, garden, &c.	129	7·844	Arable, &c.
87	4·943	Arable, &c.	130	1·536	Arable, &c.
88	2·425	Arable.	131	6·621	Arable, &c.
89	·558	Rough pasture, houses, garden, &c.	132	·463	Houses, yards, gardens, &c.
90	·166	Houses, garden, and yard.	133	·079	House and yard.
91	2·746	Arable, &c.	134	·252	Houses, garden, and yards.
92	6·396	Arable, &c.	135	·154	House and garden.
93	7·918	Arable, &c.	136	·096	House and garden.
94	·405	Arable, house, &c.	137	1·505	Arable.
95	·320	Arable.	138	·240	Houses, yard, garden, &c.
96	·099	Arable.	139	8·979	Arable.
97	·385	Arable.	140	·340	Houses, yard, garden, &c.
98	1·538	Arable, &c.	141	13·661	Arable, &c.
99	8·750	Arable, &c.	142	·7332	Arable.
100	·487	Arable.	143	·344	Houses, garden, and yard.
101	2·509	Arable, &c.	144	17·085	Arable, &c.
102	1·254	Arable.	145	4·097	Arable.
103	6·710	Arable.	146	5·136	Public road.
104	·430	Houses, garden, and yard.	147	·206	Houses, yard, garden, &c.

PARISH OF BOHARM.

3

No. on Plan.	Area in Acres.	Remarks.	No. on Plan.	Area in Acres.	Remarks.
148	1·639	Arable.	190	·760	Houses, yards, garden, and road.
149	5·072	Heathy pasture.	191	6·820	Arable, &c.
150	1·476	Occupation road.	192	·381	Rough pasture and whins.
151	1·631	Arable.	193	6·114	Rough pasture, trees, &c. (islands).
152	4·798	Arable.	194	·735	Arable.
153	8·153	Heathy pasture.	195	27·627	Wood, roads, &c.
154	6·609	Arable.	196	3·065	Arable, &c.
155	11·546	Arable, &c.	197	·714	Houses, yards, ornamental ground, &c.
156	15·149	Arable, &c.	198	·861	Wood and road.
157	4·322	Arable, &c.	199	·774	Arable.
158	3·074	Arable, &c.	200	1·761	Arable, &c.
159	·475	Houses, yards, garden, and pond.	201	·510	Gardens.
160	13·106	Arable, &c.	202	·843	Arable, &c.
161	·273	Houses, garden, and yard.	203	54·561	Wood, roads, &c.
162	7·406	Arable, &c.	204	1·274	Whins, heathy pasture, &c.
163	·145	House, garden, and yard.	205	9·625	Arable.
164	12·555	Arable.	206	3·249	Heathy pasture, road, &c.
165	·691	Houses, yards, garden, &c.	207	11·208	Arable.
166	25·552	Arable.	208	2·683	Arable.
167	·143	Houses, yards, garden, &c.	209	·375	Houses, yards, rough pasture, &c.
168	·745	Arable.	210	·508	Stones.
169	7·345	Arable.	211	16·770	Arable, &c.
170	4·361	Arable.	212	·799	Wood and heathy pasture.
171	·096	House, garden, and yard.	213	·572	House, garden, road, rough pasture, &c.
172	1·086	Occupation road.	214	2·347	Arable, &c.
173	12·281	Arable.	215	9·656	Arable, &c.
174	8·263	Heathy pasture and roads.	216	5·754	Arable, &c.
175	74·802	Arable, &c.	217	5·905	Arable, &c.
176	12·370	Heathy pasture, &c.	218	15·168	Arable.
177	29·559	Arable, &c.	219	·718	Rough pasture, whins, &c.
178	·152	Mill dam.	220	22·806	Arable, &c.
179	1·560	Houses, yards, garden, rough pasture, &c.	221	1·329	Arable.
180	6·433	Arable.	222	1·842	Houses, yards, garden, &c.
181	11·492	Arable, &c.	223	1·056	Heathy pasture, trees, &c.
182	20·920	Arable.	224	25·656	Wood.
183	·549	Rough pasture, &c.	225	3·554	Arable, &c.
184	·513	Houses, garden, and waste.	226	·664	Heathy pasture, &c.
185	54·937	Arable, road, &c.	227	·423	Houses, yards, gardens, &c.
186	1·725	Occupation road.			
187	23·952	Arable, &c.			
188	15·585	Arable, &c.			
189	16·278	Arable, &c.			

PARISH OF BOHARM.

No. on Plan.	Area in Acres.	Remarks.	No. on Plan.	Area in Acres.	Remarks.
228	·166	Wood.	267	11·007	Stream.
229	·199	Arable and ruin.	268	·602	Rough pasture, &c.
230	·663	Rough pasture.	269	3·756	Wood, &c.
231	·769	Whins.	270	·209	House and gardens.
232	17·135	Arable, &c.	271	9·308	Arable.
233	1·274	Shingle.	272	16·455	Wood, streams, &c.
234	1·907	Rough pasture.	273	4·374	Arable, &c.
235	15·470	Wood.	274	6·204	Arable.
236	7·681	Heathy pasture and trees.	275	·397	Houses, gardens, and yard.
237	1·934	Rough pasture.	276	4·058	Arable.
238	5·970	Rough pasture, &c.	277	4·471	Arable.
239	78·252	Rough pasture, roads, &c.	278	1·595	Arable, heathy pasture, waste, &c.
240	5·522	Arable.	279	·679	House and garden.
241	8·722	Arable, &c.	280	2·786	Arable, &c.
242	·420	Arable.	281	·312	House and garden.
243	·438	Houses, garden, and yards.	282	·494	Arable.
244	3·090	Arable.	283	·338	Houses, garden, and yard.
245	263·607	Wood, roads, &c.	284	1·669	Arable, &c.
246	·583	Arable.	285	·142	Houses, yard, garden, &c.
247	·266	Houses, yards, gardens, &c.	286	·332	Arable.
248	1·941	Arable.	287	9·594	Arable, &c.
249	·481	Arable, houses, garden, &c.	288	·413	Arable, houses, garden, &c.
250	2·792	Arable, house, &c.	289	12·281	Arable, &c.
251	5·126	Public road.	290	7·730	Arable, &c.
252	·162	House, garden, &c.	291	5·817	Rough pasture, &c.
253	11·719	Arable, &c.	292	19·093	Heathy pasture.
254	1·068	Houses, yards, garden, &c.	293	94·701	Wood, roads, streams, &c.
255	20·407	Arable, &c.	294	3·610	Occupation road.
256	1·841	Heathy pasture and whins.	295	34·892	Arable.
257	10·341	Wood, heathy pasture, &c.	296	·402	Occupation road.
258	20·216	Rough pasture, trees, and heathy pasture.	297	17·658	Arable, &c.
259	·794	Heathy pasture.	298	1·642	Houses, yards, garden, road, &c.
260	6·401	Arable, &c.	299	·330	Arable and ruin.
261	·274	Rough pasture.	300	9·318	Arable, &c.
262	3·766	Arable and rough pasture.	301	8·868	Wood, &c.
263	·179	Houses, yards, garden, &c.	302	9·239	Arable, &c.
264	2·151	Arable.	303	12·782	Arable, &c.
265	4·276	Arable.	304	3·802	Stream.
266	6·058	Whins, rough pasture, &c.	305	·686	Houses, yards, gardens, &c.
			306	·974	Arable.
			307	·059	Arable.
			308	10·484	Arable, &c.
			309	·566	Houses, yards, gardens, &c.

PARISH OF BOHARM.

6

No. on Plan.	Area in Acres.	Remarks.	No. on Plan.	Area in Acres.	Remarks.
310	12.349	Arable, &c.	356	6.784	Arable.
311	8.815	Arable, &c.	357	6.255	Arable, &c.
312	6.518	Arable, &c.	358	12.122	Arable, &c.
313	20.006	Arable, &c.	359	.683	Houses, waste, garden, &c.
314	18.809	Arable, &c.	360	4.399	Arable, &c.
315	1.210	Arable.	361	3.364	Arable, &c.
316	20.072	Heathy pasture and roads.	362	7.715	Arable, &c.
317	.229	Houses, yard, garden, &c.	363	.788	Arable, &c.
318	11.097	Arable, &c.	364	7.758	Arable, &c.
319	.948	Arable.	365	3.467	Arable.
320	7.120	Arable, &c.	366	.801	Arable.
321	14.339	Arable.	367	.126	Houses and garden.
322	.035	House and garden.	368	.151	Houses and garden.
323	19.362	Arable, &c.	369	.723	Houses, yards, garden, and waste.
324	18.932	Arable, &c.	370	10.724	Arable, &c.
325	24.521	Arable, &c.	371	6.340	Arable, &c.
326	11.629	Arable.	372	22.312	Arable, house, and road.
327	24.811	Arable, &c.	373	.978	Houses, yards, garden, &c.
328	17.275	Arable, rough pasture, &c.	374	10.028	Arable, &c.
329	5.369	Arable, &c.	375	7.723	Arable, &c.
330	12.007	Arable, &c.	376	7.062	Arable.
331	5.787	Arable, &c.	377	9.704	Arable, &c.
332	7.682	Arable, rough pasture, &c.	378	.561	Arable.
333	.142	Mill dam.	379	.182	Houses, garden, and yard.
334	.797	Houses, yards, garden, &c.	380	.099	Houses, yard, garden, &c.
335	10.710	Arable.	381	2.207	Arable, &c.
336	2.281	Heathy pasture, &c.	382	2.451	Arable, &c.
337	9.743	Arable, &c.	383	4.843	Heathy pasture.
338	5.047	Arable.	384	.394	Houses, gardens, &c.
339	3.378	Arable.	385	1.986	Arable.
340	.226	Garden.	386	7.168	Arable.
341	1.834	Arable, &c.	387	7.227	Arable.
342	1.310	Houses, yards, garden, &c.	388	3.478	Heathy pasture.
343	10.029	Arable, &c.	389	7.228	Arable.
344	.936	Heathy pasture, &c.	390	18.745	Arable.
345	8.023	Arable.	391	1.377	Heathy pasture.
346	1.955	Occupation road.	392	3.643	Arable, &c.
347	8.975	Arable.	393	1.702	Arable.
348	11.269	Arable, &c.	394	1.135	Heathy pasture and road.
349	2.073	Heathy pasture.	395	3.119	Arable.
350	11.806	Arable.	396	2.228	Arable.
351	1.988	Arable.	397	1.953	Arable.
352	.983	Arable.	398	7.210	Arable.
353	8.143	Arable.	399	2.985	Arable, &c.
354	20.407	Heathy pasture.	400	2.330	Public road.
355	6.971	Arable.			

PARISH OF BOHARM.

No. on Plan.	Area in Acres.	Remarks.	No. on Plan.	Area in Acres.	Remarks.
401	3.415	Heathy pasture.	444	6.769	Arable, &c.
402	3.958	Heathy pasture.	445	.437	Houses, yards, gardens, &c.
403	5.193	Arable.	446	.439	Houses, wood, garden, &c.
404	1.536	Arable.	447	.518	House and roads.
405	1.287	Arable.	448	.593	Wood.
406	2.653	Arable.	448a	.198	House, rough pasture, &c.
407	.060	House, garden, and yard.	449	1.591	Arable.
408	4.172	Arable, &c.	450	1.514	Houses, yards, garden, &c.
409	1.543	Arable.	451	2.035	Arable.
410	.422	Arable.	452	.402	Rough pasture.
411	.265	House, garden, and yard.	453	12.522	Arable.
412	.718	Arable.	454	88.457	Wood and roads.
413	1.823	Arable, &c.	455	3.588	Arable, &c.
414	5.096	Arable, &c.	456	1.322	Arable, &c.
415	.228	Houses, garden, and yards.	457	16.378	Arable, &c.
416	2.842	Arable and house.	458	.101	House, yards, garden, &c.
417	2.176	Arable.	459	2.686	Public road.
418	.636	Arable.	460	.360	Arable, house, garden, &c.
419	2.358	Arable, &c.	461	1.558	Houses, yards, garden, &c.
420	.844	Arable.	462	.194	House and garden.
421	3.092	Arable.	463	4.279	Rough pasture and whins.
422	17.260	Arable, &c.	464	2.118	Houses, yards, garden, road, &c.
423	.180	Houses, garden, and yard.	465	105.563	Arable, &c.
424	5.437	Wood and heathy pasture.	466	7.344	Arable.
424a	1.056	Public road.	467	8.249	Arable, &c.
425	28.439	Arable.	468	.248	Quarry.
426	1.043	Arable.	469	21.717	Arable, &c.
427	.722	Wood.	470	16.093	Arable, &c.
428	16.749	Arable, &c.	471	1.113	Arable, &c.
429	.447	Houses, yards, &c.	472	.065	Garden.
430	.178	Arable.	473	.236	Houses, yards, gardens, &c.
431	3.601	Wood.	474	3.948	Wood, &c.
432	1.067	Waste, rough pasture, &c.	475	.539	Arable and trees.
433	70.243	Wood and roads.	476	1.017	Whins, rough pasture, &c.
434	2.867	Heathy pasture.	477	1.779	Rough pasture and whins.
435	.638	Heathy pasture.	478	8.273	Wood, &c.
436	8.498	Arable.	479	8.424	Arable, &c.
437	2.898	Heathy pasture, &c.	480	2.964	Arable, &c.
438	6.793	Marsh, heathy pasture, &c.	481	.735	Rough pasture and whins.
439	6.308	Arable, &c.			
440	.696	Houses, yards, gardens, &c.			
441	2.813	Arable, &c.			
442	.299	House, gardens, &c.			
443	2.416	Heathy pasture, &c.			

No. on Plan.	Area in Acres.	Remarks.	No. on Plan.	Area in Acres.	Remarks.
482	·449	Rough pasture.	525	3·827	Arable.
483	1·177	Houses, yards, garden, pond, &c.	526	1·776	Arable, trees, &c.
484	2·270	Arable.	527	1·141	Houses, yards, garden, &c.
485	5·703	Public road.	528	1·993	Houses, yards, &c.
486	·872	Rough pasture, &c.	529	·843	Arable, garden, &c.
486a	·198	Arable.	530	·617	Mill dam.
487	·502	Quarry.	531	·239	Mill dam.
488	·899	Quarry.	532	14·251	Public road.
489	25·646	Arable, &c.	533	48·082	Arable, &c.
490	15·993	Arable, &c.	534	27·774	Arable.
491	·845	Houses, yards, gardens, &c.	535	·537	Rough pasture.
492	12·726	Arable.	536	·536	Houses, yards, gardens, &c.
493	·900	Occupation road.	537	5·711	Arable, house, &c.
494	·173	Stackyard.	538	8·678	Arable, &c.
495	12·652	Arable.	539	3·511	Arable, &c.
496	9·569	Arable.	540	36·852	Highland Railway (part of).
497	4·216	Arable, &c.	541	12·451	Arable and trees.
498	5·540	Arable.	542	27·703	Arable, &c.
499	·850	Public road.	543	2·846	Arable.
500	16·865	Arable.	544	1·484	Arable.
501	3·857	Arable, &c.	545	·660	Arable, &c.
502	2·523	Arable.	546	·741	Rough and heathy pasture, &c.
503	14·241	Arable.	547	10·018	Arable.
504	·518	Whins, rough pasture, &c.	548	23·480	Arable.
505	8·740	Arable.	549	23·640	Arable.
506	·382	Rough pasture, &c.	550	·580	Houses, yards, garden, &c.
507	5·069	Arable.	551	25·684	Arable, &c.
508	·330	Public road.	552	·191	House and garden.
509	·928	Arable.	553	·220	House, rough pasture, garden, &c.
510	·238	Houses, yards, garden, &c.	554	18·466	Arable, &c.
511	3·983	Arable.	555	8·433	Arable, &c.
512	11·952	Arable, &c.	556	·723	Houses, yards, garden, &c.
513	·269	Houses, yards, garden, &c.	557	5·089	Arable, &c.
514	3·707	Arable.	558	13·744	Arable.
515	15·290	Arable, &c.	559	·085	Houses and yards.
516	19·804	Arable, &c.	560	10·614	Arable.
517	3·984	Rough pasture and whins.	561	11·220	Heathy pasture.
518	·522	Arable.	562	·482	Arable.
519	1·184	Arable, rough pasture, &c.	563	3·101	Wood.
520	5·219	Arable.	564	42·365	Wood and road.
521	·331	Rough pasture and whins.	565	·598	Houses, yards, garden, &c.
522	3·818	Arable, &c.	566	62·074	Arable, roads, &c.
523	1·644	Arable, &c.	567	12·547	Arable.
524	·860	Garden.	568	14·252	Arable.

No. on Plan.	Area in Acres.	Remarks.	No. on Plan.	Area in Acres.	Remarks.
569	·092	House and gardens.	618	·177	Houses, garden, and yard.
570	3·234	Arable, &c.	619	·338	Public road.
571	4·491	Heathy pasture, &c.	620	·173	Houses, yards, garden, &c.
572	3·483	Arable.	621	16·017	Arable.
573	·829	Arable, &c.	622	1·774	Wood.
574	4·087	Arable.	623	·600	Whins, rough pasture, &c.
575	·373	Rough pasture.	624	·730	Houses, yards, garden, &c.
576	·159	Public road.	625	·057	Mill dam (part of).
577	3·628	Arable, &c.	626	1·702	Public road.
578	4·164	Public road.	627	30·140	Arable and road.
579	13·925	Arable.	628	15·679	Arable and road.
580	16·388	Arable.	629	1·854	Wood.
581	·579	Houses, yards, garden, &c.	630	·759	Arable.
582	2·965	Arable.	631	·276	Marsh.
583	13·589	Arable.	632	274·258	Heathy pasture, trees, roads, &c.
584	·245	House and garden.	633	·062	Arable.
585	·390	Occupation road.	634	19·827	Wood.
586	3·734	Occupation road.	635	30·959	Wood, &c.
587	14·860	Wood.	636	1·980	Arable, &c.
588	5·319	Arable.	637	5·519	Arable.
589	·442	Arable.	638	6·864	Arable.
590	·312	Houses, garden, and yards.	639	8·416	Wood, streams, &c.
591	3·414	Arable.	640	38·192	Arable, road, &c.
592	2·840	Arable.	641	·675	Houses, yards, garden, &c.
593	191·764	Wood.	642	47·036	Wood.
594	18·052	Wood.	643	16·273	Arable, road, &c.
595	18·702	Arable, roads, &c.	644	1·355	Heathy pasture, &c.
596	·328	Houses, yards, garden, &c.	645	17·481	Arable, &c.
597	15·270	Arable and road.	646	·425	Houses, yards, garden, &c.
598	14·504	Arable, &c.	647	1·268	Whins, rough pasture, &c.
599	3·401	Arable, &c.	648	12·148	Arable.
600	4·584	Arable.	649	2·574	Arable.
601	·037	House and yard.	650	·249	Houses, yards, garden, &c.
602	1·789	Arable, &c.	651	·662	Arable.
603	1·550	Arable.	652	16·804	Wood, roads, &c.
604	2·912	Arable.	653	·215	Arable, rough pasture, and ruins.
605	3·285	Arable.	654	·158	Houses, garden, and yard.
606	3·905	Arable, &c.	655	7·446	Arable, &c.
607	1·217	Arable, &c.	656	13·640	Arable, &c.
608	·484	Arable, &c.	657	4·706	Arable.
609	·528	Arable, &c.	658	1·047	Wood, &c.
610	·995	Heathy pasture, &c.			
611	·714	Heathy pasture.			
612	3·022	Arable, &c.			
613	·124	Houses and yard.			
614	1·405	Wood, &c.			
615	13·326	Wood and gravel pit.			
616	·728	Arable, &c.			
617	1·545	Arable, &c.			

PARISH OF BOHARM.

9

No. on Plan.	Area in Acres.	Remarks.	No. on Plan.	Area in Acres.	Remarks.
659	1·001	Houses, yards, road, &c.	663	4·641	Arable.
660	·546	Garden, &c.	664	·170	Mill dam.
661	·352	Garden.		7947·230	
662	2·555	Wood, roads, &c.			
RECAPITULATION.					
	7746·665	Land.			
	112·062	Water.			
	51·651	Public roads.			
	36·852	Railways.			
	7947·230	Area of the part of the Parish of Boharm, which is in the County of Elgin.			

NOTE.—The County Boundary divides the Parish of Boharm into two parts; the other part, 8995·301 acres, is in the County of Banff, and has a separate Book of Reference.

INDEX TO PLACES

IN THE

PARISH OF BOHARM—(PART OF).

COUNTY OF ELGIN.

Name of Place.	No. of Sheet.		Name of Place.	No. of Sheet.	
	6-inch scale.	25·344 in. scale.		6-inch scale.	25·344 in. scale.
Auchroisk - -	XIX.	9	Cachnamore Burn	XIX.	5
Allt Tersie - -	"	5	Chapel Pot - -	XIII.	16
Backshalloch -	"	"	Church - -	XIX.	9
Balnabreich - -	"	9	Clachnayell - -	"	"
Blackfold - -	XIV.	15	Clachnawarren -	"	5
Boghead - -	"	"	Clockanwells -	"	13
Bracken Well -	XIX.	10	Clovery Howe -	XVIII.	4
Bridge of Auchroisk	"	9	Cnocan Bàn -	"	"
Bridge of Black-hillock - -	"	"	Cnoc-na-Croiche -	XIX.	9
Bridge of Broom-strype - -	"	11	Cooperee Pot -	XVIII.	8
Bridge of Creechy -	"	13	Corbie's Howe -	"	4
Bridge of Dalmany -	"	10	Craighead - -	XIX.	9
Bridge of Lackdhu -	"	5	Craighead Quarry	"	"
Bridge of Oldtown -	"	13	Craiglug - -	XIV.	1
Bridge of Rosarie -	"	11	Craigs of Cuiddell -	"	13
Bridge of Rumbach -	"	3	Crochnacroy Moss	XIX.	5
Burghnamary -	"	5	Croft of Cullie-shangan - -	"	11
Burn of Auchlunk-art - -	"	9	Croft of Hole -	"	9
Burn of Auchroisk -	"	"	Croft of Lackdhu -	"	5
Burn of Broom-stryke - -	"	11	Croft of Mountfoot	"	10
Burn of Creechy -	"	13	Cuiddell Island -	XIII.	16
Burn of Aultderg -	XIV.	"	Culfoldie - -	XIV.	13
Burn of Deuchary -	XVIII.	16	Cummingston -	XIX.	9
Burn of Forgie -	XIX.	3	Cummingston Smithy - -	"	"
Burn of Mulben -	"	5	Cummings Wood -	"	"
Burn of Rumbach -	"	3	Delfur Lodge -	XVIII.	8
Burn of Tauchers -	"	10	Deuchary - -	"	16
Burn of Walkers-trough - -	XIV.	15	Drakemyres - -	XIX.	3
Burn of Oldtown -	XIX.	13	Eastertown - -	XVIII.	4
Cachnaraite Burn	"	5	Easter Garland -	XIX.	10
			Findlay's Well -	"	2
			Forgie-end - -	"	3

Name of Place.	No. of Sheet.		Name of Place.	No. of Sheet.	
	6-inch scale.	25' 344 in. scale.		6-inch scale.	25' 344 in. scale.
Forgie Hill - -	XIV.	15	Newton - -	XIX.	3
Forgieside - -	XIX.	3	Orton Pot - -	XVIII.	4
Gallow Hill - -	"	10	Parkfoot - -	XIX.	6
Gallow Pot - -	"	9	Post Office - -	"	9
Gateside - -	"	6	Poundler's Croft -	XVIII.	8
Gawan Roy - -	"	1	Red Mare - -	"	5
Gorliach - -	"	"	River Spey - -	"	4
Gorliach Burn -	"	"	Sandybanks - -	"	8
Governor's Croft -	"	5	School - -	XIX.	3
Gow Moss - -	"	3	School - -	"	9
Glen Orchill -	"	5	School - -	"	10
Haugh Island -	XVIII.	4	Scotshill - -	"	5
Highland Railway	XIX.	9	Scots Hill - -	"	13
Hill of Cairnty -	"	1	Shalloch - -	"	5
Hole - -	"	9	Shandston - -	"	10
Janetsleys - -	XIV.	15	Shean Hillock -	XVIII.	4
Jockslodge - -	XIX.	9	Stoneyton - -	XIX.	9
Knowhead - -	"	6	Stoney Hill - -	"	2
Lag Dhubh - -	"	9	Starryhow - -	"	"
Laird's Hill - -	XVIII.	4	Sound Moor - -	"	"
Little Muldeary -	XIX.	10	Slackbuie - -	"	1
Loan Burn - -	"	11	Slackbuie - -	"	5
Lower Soundmoor	"	6	Tam - -	"	10
Mains of Cairnty -	XVIII.	8	The Linn - -	XVIII.	8
Mains of Mulben -	XIX.	9	The Strinn - -	"	4
Malcolmburn - -	"	6	Thief's Hill - -	XIX.	2
Malcolm Bridge -	"	"	Tom Dubh - -	XVIII.	4
Malcolm Knowe -	"	"	Tor Hill - -	"	8
Malcolm Burn - -	"	"	Tor Hill - -	XIX.	11
Manse - -	"	13	Tramshoch Well -	XVIII.	4
Mills of Mulben -	"	9	Turnhole Pot - -	XIV.	13
Midtown - -	"	10	Turn Rock - -	"	"
Mineral Well - -	"	6	Upper Cullie-		
Moorfield - -	"	2	shangan - -	XIX.	11
Moor of Cairnty -	"	5	Upper Drakemyres	XIV.	15
Mossend - -	"	6	Upper Mulben -	XIX.	6
Moss-side of Cairnty	"	5	Upper Soundmoor	"	"
Moss of Cairnty -	"	"	Walkerstrough -	XIV.	15
Mountfoot - -	"	10	Wester Garland -	XIX.	10
Mulben Station -	"	"	Whitefold - -	"	"
Nether Cullie-			Whitehillock -	XVIII.	4
shangan - -	"	11	Wood of Cairnty- {	"	8
Newtack - -	"	1		XIX.	5

INDEX TO PLACES.

Name of Place.	No. of Sheet.		Name of Place.	No. of Sheet.	
	6-inch scale.	25·344 in. scale.		6-inch scale.	25·344 in. scale.
Woods of Knockmore - -	XVIII.	16	Wood of Shalloch	XIX.	5
Wood of Muldeary	XIX.	10	Woodside - -	"	9
			Woodside of Cairnty	XVIII.	8

LONDON :

Printed by GEORGE E. EYRE and WILLIAM SPOTTISWOODE
Printers to the Queen's most Excellent Majesty.
For Her Majesty's Stationery Office.

11

ORDNANCE SURVEY OF SCOTLAND.

BOOK OF REFERENCE TO THE PLAN
OF THE
PARISH OF BOHARM
(PART OF,)

IN THE
COUNTY OF BANFF,
CONTAINING 8995·301 ACRES.

MAJOR-GENERAL SIR HENRY JAMES, R.E., F.R.S., F.G.S., &c.,
SUPERINTENDENT OF THE SURVEY.



LONDON:
PRINTED BY GEORGE E. EYRE AND WILLIAM SPOTTISWOODE,
PRINTERS TO THE QUEEN'S MOST EXCELLENT MAJESTY.
FOR HER MAJESTY'S STATIONERY OFFICE.

1870.

Price One Shilling and Sixpence.

ORDNANCE SURVEY OF SCOTLAND.

BOOK OF REFERENCE TO THE PLAN

OF THE

PARISH OF BONHARRIE
(PART OF)

OF THE

COUNTY OF DUNDEE

(DUNDEE DISTRICT)

THE GENERAL THE GREAT LAMAR IN THE

THE GENERAL THE GREAT LAMAR IN THE

[7142.—50.—11/70.]



THE GREAT LAMAR IN THE

THE GREAT LAMAR IN THE

THE GREAT LAMAR IN THE

THE GREAT LAMAR IN THE

THE GREAT LAMAR IN THE

THE GREAT LAMAR IN THE

to
y
o

h

1-

1-
le
ie

es

/
v
f

t

E.
C.
F.
f.
S.

ie

INDEX TO THE SHEETS

Scale of this Index One Inch to a Mile



Published in 19 Sheets at $2\frac{s}{6}$ each, with 2 Books of Areas viz; Boharm $1\frac{s}{6}$, Roth's $1\frac{s}{-}$

ORDNANCE SURVEY OF SCOTLAND

PARISHES OF BOHARM AND ROTHES
BANFFSHIRE
INDEX TO THE SHEETS

Published on the Scale of $\frac{1}{2500}$ or 25.344 Inches to a Mile

Scale of this Index One Inch to a Mile

EXPLANATORY REMARKS.

The scale of the Parish Plans is the 1-2500th of the actual length on the ground, and is equal to 25·344 inches to a mile, which is very approximately equal to one square inch to one acre, the square of 1·0018 inch being equal to one acre.

The length of each sheet is $1\frac{1}{2}$ miles, and the width 1 mile, the area of each sheet is therefore 960 acres.

Each enclosure has a reference number to the area which is given in this Book.

The Braces (*f*) on the plans are to indicate that the spaces so braced are included under the same reference number.

The Altitudes in feet above the Mean Level of the Sea are written thus—31·4.

The Scale of the Plans of the County is 6 inches to a mile, and each sheet contains the same area as 16 sheets of the Parish Plans. There is therefore a double reference number to each sheet, as VI. 9., the Roman Numerals referring to the County Plans, the Arabic Figures to the Parish Plans.

The following are the characters employed on the Ordnance Plans on the Scales of 1-2500, and 6 inches to a mile :—

County Names	©	Hundreds or Wards	W
Parishes	P	Townships	T
Extra Parochial	E	Division of Townships	T
Antiquities	<div style="display: flex; align-items: center;"> <div style="font-size: 4em; margin-right: 10px;">{</div> <div> <p>ROMAN</p> <p>Druidical or Saxon</p> <p><i>Norman or Subsequent</i></p> </div> </div>		

The descriptions of the boundaries are shown by the following initials :—

Centre of Stream	C.S.	Centre of Fence	C.F.
Centre of Road	C.R.	Top of Cop	T.C.
Side of Stream or Drain ...	S.S. or S.D.	Centre of Wall	C.W.
Root of Hedge	R.H.	Defaced	Def.
Face of Wall	F.W.	Track of Stream	T.S.
Undefined			Und.

Where a change occurs in the boundaries, the symbol [o—o] is used to show the part at which the change takes place.

N.B.—To convert Decimal Fractions of an Acre into Roods and Perches, multiply the decimal first by 4 and then by 40, preserving the same number of decimals in the product.

Examples—

Acres.
633'357
4

1·428
40

A. R. P.
633 1 17

17'120

Acres.
527'013
4

·052
40

A. R. P.
527 0 2

2'080

TABLE

FOR CONVERTING DECIMAL PARTS OF AN ACRE INTO ROODS AND PERCHES.

Perch.	0 Rood.	1 Rood.	2 Roods.	3 Roods.	Perch.	0 Rood.	1 Rood.	2 Roods.	3 Roods.
0	·000	·250	·500	·750	21	·131	·381	·631	·881
1	·006	·256	·506	·756	22	·137	·387	·637	·887
2	·012	·262	·512	·762	23	·144	·394	·644	·894
3	·019	·269	·519	·769	24	·150	·400	·650	·900
4	·025	·275	·525	·775	25	·156	·406	·656	·906
5	·031	·281	·531	·781	26	·162	·412	·662	·912
6	·037	·287	·537	·787	27	·169	·419	·669	·919
7	·044	·294	·544	·794	28	·175	·425	·675	·925
8	·050	·300	·550	·800	29	·181	·431	·681	·931
9	·056	·306	·556	·806	30	·187	·437	·687	·937
10	·062	·312	·562	·812	31	·194	·444	·694	·944
11	·069	·319	·569	·819	32	·200	·450	·700	·950
12	·075	·325	·575	·825	33	·206	·456	·706	·956
13	·081	·331	·581	·831	34	·212	·462	·712	·962
14	·087	·337	·587	·837	35	·219	·469	·719	·969
15	·094	·344	·594	·844	36	·225	·475	·725	·975
16	·100	·350	·600	·850	37	·231	·481	·731	·981
17	·106	·356	·606	·856	38	·237	·487	·737	·987
18	·112	·362	·612	·862	39	·244	·494	·744	·994
19	·119	·369	·619	·869	40	·250	·500	·750	1·000
20	·125	·375	·625	·875					

PARISH OF BOHARM

(PART OF),

IN THE

COUNTY OF BANFF.

No. on Plan.	Area in Acres.	Remarks.	No. on Plan.	Area in Acres.	Remarks.
1	1·387	River Spey (part of).	34	8·182	Arable.
2	·558	River Spey (part of).	35	17·619	Arable.
3	1·392	Rough pasture and trees.	36	·546	Rough pasture, &c.
4	·176	Pasture.	37	10·548	Arable.
5	·230	Houses, garden, &c.	38	·507	Rough pasture.
6	·220	Wood.	39	·820	Furze and stream.
7	·199	Public road.	40	2·031	Wood, furze, &c.
8	·400	House, gardens, &c.	41	1·095	Shingle.
9	·140	Rough pasture and garden.	42	3·533	Arable and stream.
10	·214	House, garden, &c.	43	·652	Rough pasture.
11	5·804	Furze, trees, &c.	44	18·102	Arable.
12	·988	Arable, house, yard, &c.	45	1·809	Furze, &c.
13	·108	Arable.	46	14·121	Arable.
14	1·682	Wood.	47	13·068	Arable.
15	9·625	Railway.	48	20·200	Pasture.
16	1·450	Water.	49	2·244	Public road.
17	5·362	Wood.	50	1·063	Farmsteading, &c.
18	3·289	Public road.	51	·106	Mill dam.
19	3·199	Arable.	52	13·831	Arable.
20	1·353	Wood.	53	26·952	Pasture.
21	2·843	Rough pasture, furze, &c.	54	10·653	Wood.
22	2·937	Rough pasture & trees.	55	15·682	Arable.
23	9·736	Arable.	56	3·333	Rough pasture, trees, &c.
24	2·756	Shingle.	57	1·145	Arable.
25	·308	Water.	58	1·377	Private road.
26	13·436	River Spey (part of).	59	·214	Rough pasture and trees.
27	·218	Shingle.	60	12·467	Arable.
28	·877	Shingle.	61	12·935	Arable.
29	5·165	Furze, trees, &c.	62	294·553	Wood.
30	19·285	Arable.	62a	336·422	Wood.
31	6·767	Furze, trees, &c.	63	2·504	Rough pasture.
32	20·077	Arable, &c.	64	12·066	Arable, house, &c.
33	·514	Furze, trees, &c.	65	·104	Garden.
			66	11·026	Wood.
			67	5·326	Arable.

No. on Plan.	Area in Acres.	Remarks.	No. on Plan.	Area in Acres.	Remarks.
68	19.486	Arable.	117	4.377	Arable.
69	.988	Wood.	118	5.718	Arable.
70	4.439	Arable.	119	3.730	Arable.
71	.619	Farmsteading, garden, &c.	120	3.570	Arable.
72	9.205	Arable.	121	12.587	Wood.
73	.368	Rough pasture.	122	2.157	Shingle.
74	1.100	Public road.	123	35.235	Arable.
75	7.591	Wood.	124	14.301	Wood.
76	1.752	Rough pasture.	125	24.827	Pasture.
77	13.405	Arable.	126	6.290	Wood.
78	1.491	Rough pasture.	127	.432	Farmsteading, &c.
79	1.077	Rough pasture.	128	12.936	Wood.
80	.860	Arable.	129	10.614	Arable.
81	.289	Rough pasture.	130	.742	Rough pasture.
82	2.251	Pasture and rough pasture.	131	2.138	Wood.
83	.378	Stackyard.	132	9.869	Arable.
84	.221	Houses, gardens, &c.	133	1.114	Wood.
85	10.225	Pasture.	134	2.097	Rough pasture and furze.
86	6.258	Pasture.	135	11.546	Arable.
87	.901	Wood.	136	14.261	Arable and rough pasture.
88	10.694	Arable.	137	4.154	Wood, &c.
89	6.847	Pasture.	138	.842	Rough pasture.
90	2.542	Wood.	139	7.647	Arable.
91	4.521	Arable.	140	29.911	Arable, rough pasture, &c.
92	.491	Rough pasture.	141	18.805	Arable.
93	8.000	Arable.	142	.380	Rough pasture.
94	11.701	Pasture.	143	.882	Farmsteading, &c.
95	24.003	Arable.	144	1.077	Arable.
96	1.776	Private road.	145	1.418	Rough pasture, &c.
97	11.104	Wood.	146	2.846	Wood.
98	.510	Wood.	147	28.481	Arable.
99	.953	Houses, gardens, &c.	148	9.820	Arable.
100	10.467	Arable.	149	6.817	Arable.
101	.096	Houses and yard.	150	45.249	Arable.
102	5.858	Arable.	151	4.435	Rough pasture, furze, &c.
103	18.353	Arable, &c.	152	3.243	Wood.
104	.403	House, garden, &c.	153	.204	Houses, garder, &c.
105	21.758	Arable.	154	4.670	Wood and stream.
106	69.915	Arable.	155	2.617	Wood.
107	.834	Arable.	156	.911	Wood.
108	.804	Public road.	157	1.077	Wood.
109	3.895	Arable.	158	.846	Wood.
110	5.259	Arable.	159	5.716	House and ornamental ground.
111	4.054	Public road.	160	23.564	Pasture.
112	.215	Private road.	161	1.665	Wood.
113	3.252	Arable.	162	.681	Wood.
114	1.806	Arable.	163	1.197	Gardens.
115	.778	Farmsteading, garden, &c.			
116	6.070	Arable.			

No. on Plan.	Area in Acres.	Remarks.	No. on Plan.	Area in Acres.	Remarks.
164	6.423	Pasture.	209	2.255	Wood.
165	5.682	Wood.	210	.569	Rough pasture and trees.
166	27.813	Arable.	211	8.310	Arable.
167	1.342	Farmsteading, &c.	212	7.460	Arable.
168	1.040	Pasture.	213	5.536	Wood.
169	6.421	Pasture.	214	1.838	Arable.
170	28.009	Wood.	215	24.476	Arable and road.
171	5.107	Arable.	216	.432	Farmsteading, &c.
172	18.512	Arable.	217	31.927	Arable, &c.
173	.715	Wood.	218	1.272	Rough pasture.
174	13.286	Arable and roads.	219	.200	Rough pasture.
175	1.175	Rough pasture, trees, &c.	220	4.139	Arable, &c.
176	.661	Rough pasture and trees.	221	4.250	Arable.
177	.130	Mill dam.	222	5.971	Wood.
178	.338	Wood.	223	3.969	Rough pasture, trees, &c.
179	1.965	Wood.	224	.927	Arable, houses, &c.
180	12.294	Arable.	225	3.076	Arable.
181	.506	Wood.	226	19.366	Arable.
182	61.932	Arable, rough pasture, &c.	227	5.179	Wood.
183	29.599	Arable and streams.	228	21.520	Arable and rough pasture.
183a	.571	Pasture, trees, &c.	229	2.547	Rough pasture.
184	15.129	Arable.	230	10.904	Arable and rough pasture.
185	26.115	Arable.	231	.108	Mill dam.
186	.200	Mill dam.	232	1.403	Farmsteading, garden, &c.
187	.271	Rough pasture.	233	36.555	Arable and rough pasture.
188	1.070	Farmsteading, &c.	234	264.830	Wood.
189	19.803	Arable.	235	3.841	Arable.
190	5.833	Rough pasture, trees, &c.	236	25.564	Arable.
191	2.578	Wood.	237	19.632	Rough pasture.
192	18.838	Arable, &c.	238	.346	Houses, yards, &c.
193	15.414	Arable.	239	54.220	Arable.
194	14.413	Rough pasture.	240	7.218	Arable.
195	4.307	Rough pasture.	241	1.038	Rough pasture.
196	8.242	Wood.	242	11.666	Arable.
197	13.761	Rough pasture, trees, &c.	243	16.246	Rough pasture.
198	53.925	Wood.	244	.080	Mill dam.
199	2.152	Wood.	245	.246	Farmsteading, &c.
200	.566	Wood.	246	1.857	Rough pasture.
201	.571	Wood.	247	23.222	Arable.
202	5.644	Wood.	248	14.705	Rough pasture, trees, &c.
203	12.451	Arable.	249	1.026	Arable.
204	12.038	Arable.	250	1.031	Farmsteading.
205	4.587	Rough pasture, trees, &c.	251	.559	Arable.
206	1.298	Wood and furze.	252	1.570	Railway.
207	4.070	Wood.	253	3.052	Arable.
208	12.556	Arable.			

PARISH OF BOHARM.

No. on Plan.	Area in Acres.	Remarks.	No. on Plan.	Area in Acres.	Remarks.
254	·749	Arable.	301	8·462	Pasture and trees.
255	44·257	Arable and roads.	302	6·202	Wood.
256	2·383	Furze and trees.	303	1·126	Rough pasture.
257	4·071	Arable.	304	3·879	Arable.
258	5·217	Furze and rough pasture.	305	2·242	Rough pasture, furze, &c.
259	·624	Shingle.	306	·836	Wood.
260	53·167	River Spey (part of).	307	1·471	Rough pasture.
261	1·479	Shingle.	308	919·098	Wood.
262	2·045	Wood.	309	770·888	Arable.
263	1·366	Farmsteading, &c.	309a	·301	Arable.
264	·591	Rough pasture, &c.	310	8·038	Arable, houses, gardens, &c.
265	1·438	Wood.	311	3·240	Arable and rough pasture.
266	12·705	Pasture.	312	47·893	Arable, rough pasture, &c.
267	5·044	Wood.	313	1·598	Rough pasture.
268	·427	Wood.	314	3·379	Rough pasture.
269	·263	House, gardens, &c.	315	1·324	Arable.
270	1·543	Wood.	316	·617	Farmsteading, garden, &c.
271	3·399	Public road.	317	4·073	Arable.
272	1·042	Houses, gardens, &c.	318	·370	House, gardens, &c.
273	·537	Pasture.	319	4·158	Arable, rough pasture, &c.
274	·338	Wood.	320	1·066	Arable.
275	·636	Wood.	321	21·763	Arable.
276	9·107	Wood.	322	6·128	Arable.
277	·460	Wood.	323	1·031	Rough pasture.
278	12·754	Wood.	324	60·925	Arable, rough pasture, &c.
279	3·725	Shingle.	325	1·967	Farmsteading, garden, &c.
280	31·985	Arable and trees.	326	2·911	Rough pasture, furze, &c.
281	25·770	Pasture and trees.	327	12·992	Arable.
282	1·227	Garden.	328	4·046	Arable.
283	·884	Garden.	329	5·918	Arable.
284	1·501	Ornamental ground.	330	6·832	Arable.
285	·152	Yard, &c.	331	2·335	Arable.
286	·131	House and yard.	332	·348	House, garden, &c.
287	1·663	Ornamental ground, house, &c.	333	4·356	Arable, rough pasture, &c.
288	18·834	Ornamental ground.	334	·280	House, garden, &c.
289	2·167	Wood.	335	3·272	Arable and pools.
290	21·178	Pasture, trees, &c.	336	1·203	Arable.
290a	·503	Wood.	337	2·956	Arable.
291	12·656	Ornamental ground.	338	2·917	Arable.
291a	·725	Wood.	339	3·166	Arable.
292	1·578	Wood.	340	3·356	Arable.
293	19·628	Wood.	341	23·685	Arable, houses, &c.
294	21·935	Rough pasture.			
295	3·026	Rough pasture.			
296	7·690	Wood.			
297	32·449	Wood.			
298	17·958	Arable.			
299	16·247	Arable and trees.			
300	2·512	Rough pasture and trees.			

PARISH OF BOHARM.

5

No. on Plan.	Area in Acres.	Remarks.	No. on Plan.	Area in Acres.	Remarks.
342	2.252	Arable, rough pasture, &c.	382	6.458	Arable.
343	2.292	Arable and road.	383	15.492	Arable.
344	.458	Arable.	384	.414	Rough pasture.
345	2.682	Rough pasture, &c.	385	81.184	Arable, rough pasture, &c.
346	1.482	Arable and rough pasture.	386	.660	Arable.
347	5.383	Arable and rough pasture.	387	4.493	Arable and rough pasture.
348	7.773	Arable and rough pasture.	388	3.379	Arable.
349	.757	House, garden, &c.	389	16.187	Arable.
350	7.111	Arable, house, &c.	390	4.603	Wood.
351	1.591	Rough pasture.	391	.426	Rough pasture.
352	4.248	Arable.	392	9.777	Public road.
353	.463	Arable, house, and garden.	393	1.936	Arable.
354	5.768	Arable, houses, garden, &c.	394	2.702	Arable.
355	.811	Rough pasture.	395	.429	Rough pasture.
356	.778	Rough pasture.	396	.685	Arable.
357	3.174	Arable.	397	2.634	Rough pasture.
358	1.345	Rough pasture and marsh.	398	4.333	Arable.
359	3.393	Arable.	399	2.379	Arable.
360	7.848	Arable.	400	2.423	Arable.
361	12.774	Wood.	401	4.810	Arable.
362	4.796	Rough pasture.	402	6.168	Arable, house, and garden.
363	5.114	Rough pasture.	403	2.943	Arable, house, &c.
364	10.318	Arable.	404	3.736	Arable.
365	.939	Rough pasture.	405	25.860	Arable and road.
366	2.779	Arable.	406	3.225	Arable and rough pasture.
367	4.829	Public road.	407	5.869	Rough pasture.
368	8.800	Arable.	408	1.973	Rough pasture.
369	.981	Farmsteading, &c.	409	2.127	Arable, &c.
370	18.871	Arable, rough pasture, &c.	410	18.790	Arable, rough pasture, &c.
371	31.331	Arable.	411	.892	Private road.
372	.691	Arable.	412	12.427	Arable.
373	10.096	Rough pasture, furze, &c.	413	41.863	Arable.
374	12.933	Arable.	414	3.178	Wood.
375	3.492	Houses, rough pasture, &c.	415	38.655	Arable.
376	2.828	Arable.	416	.130	Mill dam.
377	9.296	Arable.	417	.795	Farmsteading, &c.
378	19.338	Rough pasture, &c.	418	4.316	Rough pasture.
378a	.630	Arable.	419	3.043	Arable.
379	10.671	Arable.	420	10.427	Arable.
380	.689	Farmsteading, garden, &c.	421	.910	Farmsteading.
381	23.518	Arable.	422	38.997	Arable, rough pasture, &c.
			423	7.518	Arable.
			424	4.073	Arable.
			425	1.013	Rough pasture and trees.
			426	14.531	Arable.

No. on Plan.	Area in Acres.	Remarks.	No. on Plan.	Area in Acres.	Remarks.
427	7.032	Arable.	473	2.845	Wood.
428	14.479	Arable.	474	.503	House, garden, &c.
429	16.820	Arable.	475	3.083	Wood.
430	13.438	Rough pasture.	476	.869	Rough pasture.
431	.692	Arable.	477	1.037	Rough pasture.
432	3.486	Arable.	478	55.890	Wood.
433	1.594	Arable.	479	3.411	Public road.
434	11.937	Arable.	480	7.277	Arable.
435	.465	Arable.	481	.777	Houses, gardens, &c.
436	9.882	Rough pasture.	482	12.358	Arable and road.
437	3.946	Arable.	483	1.799	Public road.
438	2.453	Arable.	484	2.952	Arable.
439	7.499	Arable.	485	5.269	Arable, houses, garden, &c.
440	1.404	Arable.	486	2.502	Arable, house, garden, &c.
441	.952	Arable.	487	19.863	Arable, house, &c.
442	1.033	Farmsteading, &c.	488	46.365	Wood.
443	9.635	Arable and road.	489	.568	Rough pasture and trees.
444	27.410	Rough pasture.	490	2.431	Wood.
445	13.787	Arable.	491	1.779	Rough pasture and trees.
446	.270	Garden.	491a	.368	Garden.
447	2.524	Rough pasture, &c.	492	1.287	Rough pasture and trees.
448	2.171	Farmsteading, &c.	493	21.363	Arable.
449	.148	Mill dam.	494	.301	Farmsteading, garden, &c.
450	12.909	Rough pasture.	495	5.930	Furze.
451	73.659	Arable, &c.	496	2.857	Wood.
452	6.039	Rough pasture and road.	497	70.301	Arable.
453	27.405	Arable and road.	498	.372	House, garden, &c.
454	3.230	Rough pasture, &c.	499	47.107	Arable.
455	8.261	Arable.	500	.150	Wood.
456	2.734	Arable.	501	.168	House, garden, &c.
457	.902	Arable.	502	.380	House, gardens, &c.
458	8.301	Arable.	503	4.563	Public road.
459	2.221	Arable.	504	.228	House and gardens.
460	1.061	Arable.	505	.130	House, gardens, &c.
461	584.951	Rough pasture, trees, &c.	506	2.735	Arable.
462	4.217	Shingle.	507	64.142	Arable, roads, &c.
463	6.569	River Spey (part of).	508	.533	Houses, garden, &c.
464	2.081	Furze, &c.	509	59.438	Arable, rough pasture, &c.
465	6.243	Arable.	510	1.603	Farmsteading, garden, &c.
466	1.272	Arable.	511	4.862	Arable.
467	2.333	Rough pasture and trees.	511a	.152	Wood.
468	.644	Water.	512	6.714	Public road.
469	2.328	Rough pasture, trees, &c.	513	26.714	Arable.
470	.508	Houses, gardens, &c.	514	23.815	Rough pasture, &c.
471	8.288	Arable.			
472	10.451	Arable.			
472a	3.145	Wood.			

PARISH OF BOHARM.

7

No. on Plan.	Area in Acres	Remarks.	No. on Plan.	Area in Acres.	Remarks.
515	1.898	Wood.	556	3.414	Wood.
516	11.677	Arable.	557	.350	House, rough pasture, garden, &c.
517	1.404	Arable.	558	4.401	Arable, rough pasture, &c.
518	2.840	Arable.	559	.960	Wood.
519	.659	Arable.	560	16.266	Arable.
520	28.440	Arable, road, &c.	561	4.244	Wood.
521	1.632	Rough pasture.	562	1.428	Arable, house, garden, &c.
522	1.789	Houses, garden, &c.	563	.940	Wood.
523	1.005	Arable.	564	1.817	Arable.
524	47.874	Arable.	565	59.013	Arable, roads, &c.
525	.820	Farmsteading, garden, &c.	566	.428	Farmsteading, garden, &c.
526	.867	Arable.	567	9.461	Wood, rough pasture, &c.
527	14.365	Rough pasture.	568	.799	Wood.
528	20.005	Arable and road.	569	39.990	Arable, roads, &c.
529	5.951	Arable.	570	.579	Farmsteading, garden, &c.
530	1.206	Arable, houses, garden, &c.	571	2.581	Rough pasture, trees, &c.
531	.338	Church and graveyard.	572	31.665	Arable and rough pasture.
532	4.802	Arable, road, &c.	573	5.468	Arable and rough pasture.
533	.367	House, garden, &c.	574	.860	Farmsteading, garden, &c.
534	2.926	Arable, rough pasture, &c.	575	2.130	Arable.
535	23.037	Wood, &c.	576	55.912	Arable.
536	1.532	House, rough pasture, garden, &c.	577	37.016	Arable.
537	1.208	Arable.	578	2.410	Arable.
538	1.048	Wood.	579	.551	Farmsteading, &c.
539	.598	Houses, gardens, &c.	580	2.024	Arable.
540	1.619	Wood.	581	1.306	Arable.
541	2.015	Rough pasture and trees.	582	.950	Farmsteading, &c.
542	11.525	Arable.	583	31.731	Arable and road.
543	4.860	Wood and rough pasture.	584	6.950	Arable.
544	1.527	Water.	585	49.877	Rough pasture, &c.
545	11.090	Rough pasture and trees.	586	10.446	Arable.
546	18.059	Arable.	587	10.867	Arable.
547	2.992	Public road.	588	4.201	Arable.
548	38.572	Arable, rough pasture, &c.	589	.732	Houses, road, &c.
549	37.087	Arable and roads.	590	3.244	Arable.
550	62.662	Arable and roads.	591	2.476	Arable.
551	.180	House, garden, &c.	592	2.618	Arable.
552	12.070	Rough pasture, wood, &c.	593	13.987	Rough pasture.
553	.815	Farmsteading.	594	2.162	Arable.
553a	.108	Mill dam.	595	3.604	Arable and road.
554	43.392	Arable.	596	9.428	Rough pasture.
555	3.181	Arable.	597	35.141	Arable.

PARISH OF BOHARM.

No. on Plan.	Area in Acres.	Remarks.	No. on Plan.	Area in Acres.	Remarks.
598	5.342	Arable.	644	9.119	Wood.
599	5.009	Arable.	645	5.627	Wood.
600	6.826	Arable.	646	7.830	Rough pasture.
601	2.533	Arable and road.	647	19.716	Arable.
602	2.470	Arable and rough pasture.	648	.190	House, garden, &c.
603	.401	Houses, garden, &c.	649	42.838	Arable.
604	2.797	Arable.	650	1.103	House, rough pasture, garden, &c.
605	1.028	Rough pasture, &c.	651	.110	Mill dam.
606	8.053	Arable.	652	1.651	Farmsteading, &c.
607	2.748	Rough pasture.	653	30.116	Arable.
608	214.575	Rough pasture.	654	13.910	Arable.
609	3.225	Arable.	655	26.228	Rough pasture, trees, &c.
610	.403	Houses, garden, &c.	656	11.479	Railway.
611	5.786	Arable.	657	4.385	Water.
612	2.390	Arable.	658	12.756	Rough pasture, trees, &c.
613	.884	Rough pasture.	659	28.533	Arable and road.
614	3.439	Arable.	660	.322	Wood.
615	.322	Furze, house, &c.	661	.404	Mill dam.
616	8.835	Rough pasture.	662	1.573	Wood.
617	.967	Arable.	663	11.774	Wood.
618	26.711	Rough pasture.	664	2.163	Water.
619	2.493	Arable, house, garden, &c.	665	.504	Shingle.
620	4.459	Arable, houses, &c.	666	1.002	Wood.
621	2.282	Arable, garden, &c.	667	1.781	Farmsteading, garden, &c.
622	.795	Arable.	668	1.355	Arable.
623	9.222	Rough pasture.	669	6.861	Rough pasture, furze, &c.
624	.609	Arable.	670	.641	Water.
625	.165	Wood.	671	10.362	Arable.
626	7.416	Arable and rough pasture.	672	1.590	Wood.
627	3.785	Rough pasture.	673	.641	Rough pasture.
628	.378	Houses, &c.	674	22.953	Arable, &c.
629	11.168	Arable, rough pasture, &c.	675	1.783	Wood.
630	.445	Water.	676	.240	Wood.
631	.658	Arable.	677	1.452	Farmsteading.
632	1.142	Wood.	678	55.270	Arable.
633	3.158	Arable.	679	2.673	Wood.
634	.524	House, garden, &c.	680	1.398	Wood.
635	3.489	Arable, rough pasture, &c.	681	20.366	Arable.
636	1.246	Water.			
637	1.724	Houses, garden, &c.		8995.301	
638	1.179	Wood, &c.			
639	13.171	Arable.			
640	.290	Arable.			
641	1.698	Public road.			
642	5.294	Wood.			
643	4.221	Wood.			
643a	.587	Arable.			

RECAPITULATION.

Area in Acres.

8832·305	Land.
89·450	Water.
50·872	Public roads.
22·674	Railway.
8995·301	Area of the part of the Parish of Boharm which is in the County of Banff.

NOTE.—The County Boundary divides the Parish of Boharm into two parts. The other part, 7947·230 acres, is in the County of Elgin, and has a separate Book of Reference.

INDEX TO PLACES

IN THE

PARISH OF BOHARM—(PART OF).

COUNTY OF BANFF.

Name of Place.	No. of Sheet.		Name of Place.	No. of Sheet.	
	6-inch scale.	25·344 in. scale.		6-inch scale.	25·344 in. scale.
Arndilly House -	XVIII.	8	Bridge of Cairds -	XIX.	9
Aldernie Cottage -	XIX.	9	Bridge of Fiddich	XVIII.	12
Auchlunkart -	"	2	Bridge of Killie-	"	4
Auchmadies -	"	5	more -	"	"
Auchroisk -	XIII.	14	Bridge of Little	"	"
Auchroisk T.P. -	"	13	Newton -	XIX.	9
Back of Bog Pool	XVIII.	8	Bridge of Maggie-	"	"
Backshians -	XIX.	10	knockater -	"	"
Back Spout -	XVIII.	8	Bridge of Oldtown	"	2
Balnacoul -	XIX.	9	Bridge of Sandy-	"	"
Bellnellan -	"	"	hill -	XVIII.	4
Bellnellan Cottage	"	"	Bridge Pool -	XIII.	9
Belnagarrow -	"	5	Bridgeton -	"	13
Ben Aigan -	"	"	Broom Pool -	"	"
Berryleys -	"	"	Burn of Aldernie -	XIX.	9
Birchbank -	"	"	Burn of Mulben -	"	5
Blackhillock -	XVIII.	16	Calternach -	XIII.	15
Blackpark -	XIII.	15	Cannahead -	XIX.	6
Black Stank -	XVIII.	12	Church (remains	"	"
Boat of Bridge -	XIX.	10	of) -	"	9
Brae of Tomman-	XIII.	9	Cobble Pot -	XVIII.	8
achty -	XVIII.	12	Cobblepot -	"	"
Braes of Auchlun-	"	"	Coldhome -	XIX.	5
kart -	XIX.	16	Colly Pool -	XIII.	9
Braes of Gauld-	"	13	Corbie Craig -	XIX.	5
well -	"	"	Corbie Craig -	XVIII.	4
Bridge of Arndilly-	XVIII.	8	Cottartown -	XIX.	9
Bridge of Auch-	"	"	Craigfern Pool -	XVIII.	12
roisk -	XIII.	14	Croft of Oldtown -	XIX.	6
Bridge of Bell-	"	"	Crooked Pot -	XVIII.	16
nellan -	XIX.	9	Cruach -	XIX.	5
Bridge of Belna-	"	5	Curlusk -	"	3
garrow -	"	"	Deanshaugh -	XIII.	15
Bridge of Black-	"	"	Delmore -	XIX.	6
hillock -	XIII.	14			

Name of Place.	No. of Sheet.		Name of Place.	No. of Sheet.	
	6-inch scale.	25·344 in. scale.		6-inch scale.	25·344 in. scale.
Dinnyhorn -	XIX.	9	Lower Ardoch -	XIX.	2
Dip Pool -	XVIII.	12	Lowerpile Pool -	XVIII.	8
Dories Well -	XIII.	13	Macdowall Bridge	"	12
Dowalls -	XVIII.	12	Machattie's Cairn	XIX.	7
Duncan Well -	XIX.	5	Maggielockater	"	9
Easter Gauldwell -	"	9	Mains of Newton	"	13
East Lodge -	XIII.	14	Manse -	XIII.	15
Ferndearn -	XVIII.	16	Mare's Tail -	XVIII.	4
Ferndearn Pool -	"	"	Maryhill -	XIX.	3
Fountainhead -	XIX.	5	Maryhill Burn -	"	"
Free Church -	XIII.	15	Morayshire Rail- way -	XVIII.	7
Gauld Well -	XIX.	13	Mount Pleasant -	XIX.	2
Gauldwell Castle (remains of) -	"	9	Nether Oldtown -	"	"
Gilmour's Pool -	XVIII.	8	Newfield -	"	5
Grave Yard -	XIX.	9	Newtack (in ruins)	"	3
Great North of Scotland Railway	XVIII.	16	Old Manse -	"	9
Greenhill -	XIX.	10	Oldmill -	"	"
Haugh of Killie- more -	XVIII.	4	Otter Hole -	XIII.	13
Haughs -	"	7	Parkneuk -	XVIII.	12
Hay's Crofts -	XIX.	5	Popine Mills -	"	16
Heatheryisle Pool	XVIII.	12	Redcraig Pool -	"	12
Hillhead -	XIX.	2	River Fiddich -	"	16
Hillhead Wood -	"	3	River Spey -	"	4
Hillhead Croft -	"	10	Rothies -	"	"
Hill of Newton -	"	9	Rottenmoss -	XIX.	5
Highland Railway	XIII.	"	Roughstones Pool -	XVIII.	16
Home Farm -	XIX.	2	School -	XIX.	9
Killiemore -	XVIII.	4	School of Aldernie (Female) -	"	"
Knockan -	XIX.	6	Sculptured Stone -	XVIII.	8
Knockan -	"	10	Shians -	XIX.	10
Knockandow -	"	9	Site of Bridge -	XIII.	9
Knock Hillock -	"	10	Site of Chapel -	XIX.	"
Knockhillock -	"	"	Starhead -	"	10
Knock More -	XIII.	13	St. Nicholas Hos- pital (remains of) -	XIII.	9
Knockmore Wood	"	"	Stripe of Auchroisk	"	13
Lady Howe Pool -	XVIII.	12	Stripeside -	XIX.	2
Linn Wood -	XIX.	2	Stripeside Wood -	"	"
Little Newton -	"	9	Tanzie -	"	5
Little Tom -	XVIII.	8	Tauchers Wood -	"	3
Lochliesk -	XIX.	13			
Lower Aikenway -	XIII.	16			

INDEX TO PLACES.

Name of Place.	No. of Sheet.		Name of Place.	No. of Sheet.	
	6-inch scale.	25·344 in. scale.		6-inch scale.	25·344 in. scale.
The Fossie - -	XIX.	6	Wester Gauldwell -	XVIII.	16
The Sands - -	XVIII.	7	West Lodge -	XIX.	2
Tombain - -	XIX.	10	White Burn -	XVIII.	4
Tomhead - -	XVIII.	8	Windyhillocks -	XIX.	9
Tommanachty -	"	12	Woodend of Arn-		
Tomnabrack -	XIX.	9	dilly -	XVIII.	12
Tom's Hill -	XVIII.	8	Wood of Arndilly	"	"
Twostones Pool -	XIII.	16	Wood of Auchlun-		
			kart -	XIX.	2
Upper Ardoch -	XIX.	6	Wood of Black-		
Upper Oldtown -	"	"	hillock -	XIII.	14
Upperpile Pool -	XVIII.	8	Wood of Gauldwell	XVIII.	16
			Wood of Oldtown	XIX.	5
Viewfield - . -	"	16	Woodside - -	"	2

12

ORDNANCE SURVEY OF SCOTLAND.

BOOK OF REFERENCE TO THE PLAN

OF THE

PARISH OF BOLESKINE AND ABERTARFF,

IN THE

COUNTY OF INVERNESS,

CONTAINING 117055·180 ACRES.

MAJOR-GENERAL SIR HENRY JAMES, R.E., F.R.S., F.G.S., &c.,
SUPERINTENDENT OF THE SURVEY.



LONDON:

PRINTED BY GEORGE E. EYRE AND WILLIAM SPOTTISWOODE,
PRINTERS TO THE QUEEN'S MOST EXCELLENT MAJESTY.
FOR HER MAJESTY'S STATIONERY OFFICE.

1872.

Price One Shilling.

ORANGE SURRY OF SCOTLAND

THEORY OF THE EARTH

THEORY OF THE EARTH AND AERIALITY

THEORY OF THE EARTH

THEORY OF THE EARTH

[7142.—50.—8/72.]

THEORY OF THE EARTH AND AERIALITY



THEORY OF THE EARTH AND AERIALITY

3
,
f

f

-

-
e
e

8

f

f

v

f

7.
7.
7.
f.
3.

ie

ORDNANCE SURVEY OF SCOTLAND

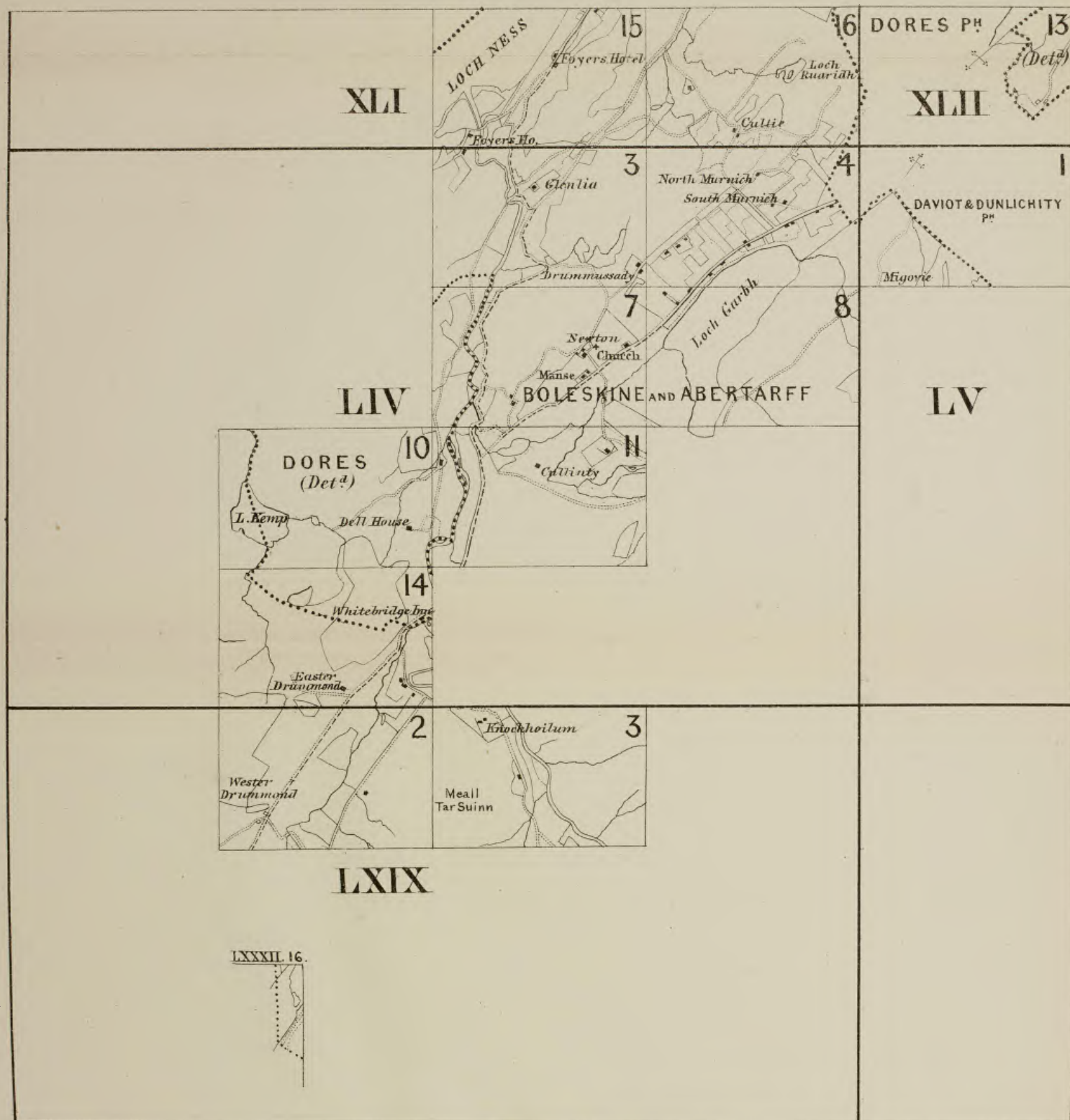
PARISH OF BOLESKINE AND ABERTARFF & D^o (Det.) WITH DORES P^H (Det.)

INVERNESS-SHIRE

INDEX TO THE SHEETS

Published on the Scale of $\frac{1}{2500}$ or 25 $\frac{3}{4}$ Inches to a Mile

Scale of this Index One Inch to a Mile



Published in 14 Sheets at $\frac{2}{6}$ each, with 1 Book of Areas at $\frac{1}{4}$

The remainder of this Parish is published on Six Inch Scale

Sheets XII, XIII, LIII, LIV, LV, LXVII, LXVIII, LXIX, LXX, LXXXII, LXXXIII, LXXXIV, LXXXV, XCVIII, XCIX, C.

ORDNANCE SURVEY OF SCOTLAND



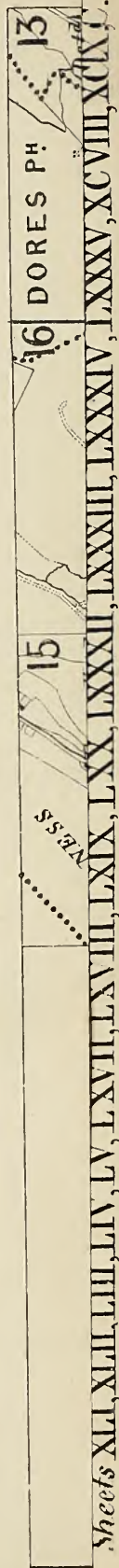
PARISH OF BOLESKINE AND ABERTARFF
& D^o (Det.) WITH DORES PH (Det.)

INVERNESS-SHIRE

INDEX TO THE SHEETS

Published on the Scale of $\frac{1}{2500}$ or 25' 34" Inches to a Mile

Scale of this Index One Inch to a Mile



EXPLANATORY REMARKS.

The scale of the Parish Plans is the 1-2500th of the actual length on the ground, and is equal to 25·344 inches to a mile, or 3·157 chains to an inch, which is very approximately equal to one square inch to one acre, the square of 1·0018 inch being equal to one acre.

The length of each sheet is $1\frac{1}{2}$ miles, and the width 1 mile, the area of each sheet is therefore 960 acres.

Each enclosure has a reference number to the area which is given in this Book.

The Braces (*/*) on the plans are to indicate that the spaces so braced are included under the same reference number.

The Altitudes in feet above the Mean Level of the Sea are written thus—31·4.

The Scale of the Plans of the County is 6 inches to a mile, and each sheet contains the same area as 16 sheets of the Parish Plans. There is therefore a double reference number to each sheet, as VI. 9., the Roman Numerals referring to the County Plans, the Arabic Figures to the Parish Plans.

The following are the characters employed on the Ordnance Plans on the Scales of 1-2500, and 6 inches to a mile :—

County Names	C	Hundreds or Wards	W
Parishes	P	Townships	T
Extra Parochial	E	Division of Townships	T
Antiquities	<div style="display: flex; align-items: center;"> <div style="font-size: 4em; margin-right: 10px;">{</div> <div> <p style="margin: 0;">ROMAN</p> <p style="margin: 0;"><i>Druidical or Saxon</i></p> <p style="margin: 0;"><i>Norman or Subsequent</i></p> </div> </div>		

The descriptions of the boundaries are shown by the following initials :—

Centre of Stream	<i>C.S.</i>	Centre of Fence	<i>C.F.</i>
Centre of Road	<i>C.R.</i>	Top of Cop	<i>T.C.</i>
Side of Stream or Drain ...	<i>S.S.</i> or <i>S.D.</i>	Centre of Wall	<i>C.W.</i>
Root of Hedge	<i>R.H.</i>	Defaced	<i>Def.</i>
Face of Wall	<i>F.W.</i>	Track of Stream	<i>T.S.</i>
Undefined	<i>Und.</i>		

Where a change occurs in the boundaries, the symbol [o—o] is used to show the part at which the change takes place.

N.B.—To convert Decimal Fractions of an Acre into Roods and Perches, multiply the decimal first by 4 and then by 40, preserving the same number of decimals in the product.

Examples—

			Acres.				Acres.
			633·357				527·013
			4				4
			<hr/>				<hr/>
			1·428				·052
			40				40
			<hr/>				<hr/>
A.	R.	P.		A.	R.	P.	
633	1	17	17·120	527	0	2	2·080

TABLE

FOR CONVERTING DECIMAL PARTS OF AN ACRE INTO ROODS AND PERCHES.

Perch.	0 Rood.	1 Rood.	2 Roods.	3 Roods.	Perch.	0 Rood.	1 Rood.	2 Roods.	3 Roods.
0	·000	·250	·500	·750	21	·131	·381	·631	·881
1	·000	·256	·506	·756	22	·137	·387	·637	·887
2	·012	·262	·512	·762	23	·144	·394	·644	·894
3	·019	·269	·519	·769	24	·150	·400	·650	·900
4	·025	·275	·525	·775	25	·156	·406	·656	·906
5	·031	·281	·531	·781	26	·162	·412	·662	·912
6	·037	·287	·537	·787	27	·169	·419	·669	·919
7	·044	·294	·544	·794	28	·175	·425	·675	·925
8	·050	·300	·550	·800	29	·181	·431	·681	·931
9	·056	·306	·556	·806	30	·187	·437	·687	·937
10	·062	·312	·562	·812	31	·194	·444	·694	·944
11	·069	·319	·569	·819	32	·200	·450	·700	·950
12	·075	·325	·575	·825	33	·206	·456	·706	·956
13	·081	·331	·581	·831	34	·212	·462	·712	·962
14	·087	·337	·587	·837	35	·219	·469	·719	·969
15	·094	·344	·594	·844	36	·225	·475	·725	·975
16	·100	·350	·600	·850	37	·231	·481	·731	·981
17	·106	·356	·606	·856	38	·237	·487	·737	·987
18	·112	·362	·612	·862	39	·244	·494	·744	·994
19	·119	·369	·619	·869	40	·250	·500	·750	1·000
20	·125	·375	·625	·875					

PARISH OF BOLESKINE AND ABERTARFF,

IN THE

COUNTY OF INVERNESS.

No. on Plan.	Area in Acres.	Remarks.	No. on Plan.	Area in Acres.	Remarks.
1	14·925	Arable.	36	3·418	Arable and pasture.
2	11·570	Arable.	37	1·362	House, garden, &c.
3	1·142	Wood and road.	38	729·377	Wood, heathy pasture, &c.
4	·332	Wood.	39	2·210	Pasture.
5	·199	Wood.	40	27·944	Wood, heathy pasture, &c.
6	·168	Houses, yard, &c.	41	4·210	Road.
7	3·382	Pasture and trees.	42	1·252	Water.
8	1·639	Houses, yards, &c.	43	2·703	Water.
9	2·288	Wood, stream, and cliff.	44	·699	Pasture.
10	7·157	Arable.	45	2·733	Pasture and ruins.
11	·658	Road.	46	1·912	Pasture.
12	·596	Wood.	47	3·781	Road.
13	2·557	Arable.	48	·473	Rough pasture, &c.
14	11·509	Arable, &c.	49	1·276	Rough pasture, &c.
15	·283	Pond.	50	·222	Wood.
16	7·130	Arable, &c.	51	10·918	Arable, heathy pasture, &c.
17	8·475	Wood, road, &c.	52	·355	Wood.
18	4·520	Wood and stream.	53	3·616	Arable.
19	1·612	Road.	54	12·189	Heathy and rough pasture, wood, &c.
20	2·260	Wood.	55	4·139	Arable.
21	19·955	Wood, stream, and road.	56	2·031	Rough pasture, stream, &c.
22	·219	House, garden, &c.	57	·226	Houses, garden, &c.
23	·433	House, road, &c.	58	11·706	Heathy and rough pasture, &c.
24	·820	Pasture.	59	1·837	Pasture.
25	44·383	Wood, stream, and roads.	60	·375	Houses, garden, &c.
26	4·220	Wood.	61	·524	Pasture.
27	·198	Arable and wood.	62	·155	Houses, garden, &c.
28	·207	Gardens.	63	·373	Arable.
29	·036	House, gardens, &c.	64	656·227	Heathy pasture, moss, wood, &c.
30	·122	Garden.	65	·717	Heathy pasture.
31	10·601	Arable and wood.	66	7·747	Arable, heathy pasture, &c.
32	1·837	Heathy and rough pasture, &c.			
33	·493	Wood.			
34	1·571	Arable.			
35	·892	Wood, stream, &c.			

PARISH OF BOLESKINE AND ABERTARFF.

No. on Plan.	Area in Acres.	Remarks.	No. on Plan.	Area in Acres.	Remarks.
67	·106	House and garden.	113	2·306	Arable.
68	·081	Houses, &c.	114	4·629	Arable.
69	·417	Houses, garden, &c.	115	·287	Wood.
70	·061	House, garden, &c.	116	3·570	Arable.
71	12·203	House, heathy pasture, &c.	117	45·000	Wood, heathy pasture, &c.
72	21·927	Arable and rough pasture.	118	10·258	Road.
73	·748	Wood.	119	6·228	Stream, heathy pasture, &c.
74	8·910	Loch Ruaridh.	120	·148	Pasture.
75	155·948	Moss, heathy pasture, &c.	121	·102	Pasture.
76	19·433	Pasture.	122	·102	House, garden, &c.
77	·616	Heathy pasture.	123	·199	Pasture.
78	·928	Pasture.	124	·144	Pasture.
79	·204	Pasture.	125	·551	Pasture, &c.
80	1·935	Arable and ruin.	126	·060	House, &c.
81	17·576	Heathy pasture.	127	2·050	Pasture.
82	3·310	Wood.	128	204·932	Wood, heathy pasture, &c.
83	8·105	Arable.	129	7·709	Loch Bran (part of).
84	·251	Pond.	130	·129	Wood (island).
85	1·808	Houses, garden, &c.	131	16·662	Loch Bran (part of).
86	5·705	Wood, shed, &c.	132	6·585	Heathy pasture.
87	·272	House and yards.	133	7·344	Arable and rough pasture.
88	·281	House and garden.	134	·126	Heathy pasture.
89	·278	Wood.	135	·440	Heathy pasture.
90	12·896	Arable.	136	1·718	Heathy pasture and road.
91	1·721	Wood.	137	2·818	Arable.
92	14·786	Wood.	138	·740	Pasture and house.
93	221·061	Wood, stream, &c.	139	·253	Houses, garden, &c.
94	12·388	Arable and road.	140	·466	Houses, rough pasture, &c.
95	·412	Wood.	141	1·817	Arable and heathy pasture.
96	24·342	River Foyers.	142	1·948	Heathy pasture, &c.
97	8·840	Arable, road, &c.	143	8·211	Arable.
98	8·676	Arable, road, &c.	144	1·503	Heathy and rough pasture.
99	·243	Rough pasture, road, &c.	145	14·717	Heathy pasture.
100	·814	Shingle.	146	10·448	Heathy pasture.
101	2·623	Rough pasture, wood, &c.	147	1·550	Arable and rough pasture.
102	·070	House, garden, &c.	148	·164	Houses, garden, &c.
103	·093	Arable.	149	5·342	Heathy pasture.
104	·215	Wood.	150	5·454	Arable.
105	2·245	Arable.	151	·197	Houses and yards.
106	·198	Wood.	152	2·878	Arable and heathy pasture.
107	·148	Wood.	153	·218	Houses and yard.
108	33·607	Wood, &c.	154	12·505	Wood.
109	3·372	Arable and rough pasture.			
110	1·956	Arable.			
111	·502	Houses, garden, &c.			
112	3·150	Arable, &c.			

No. on Plan.	Area in Acres.	Remarks.	No. on Plan.	Area in Acres.	Remarks.
155	379.755	Moss, heathy pasture, &c.	203	35.066	Arable.
156	1.229	Arable.	204	.486	Arable.
157	3.819	Arable, &c.	205	1.783	Heathy pasture and road.
158	4.130	Arable.	206	.393	Houses, yard, &c.
159	.519	Arable and house.	207	1.387	Heathy pasture and road.
160	6.914	Arable.	208	7.168	Arable.
161	8.768	Wood.	209	5.083	Arable and road.
162	.569	Arable.	210	11.939	Arable and road.
163	.168	Houses and yard.	211	3.583	Arable.
164	1.113	Arable.	212	1.777	Houses, gardens, &c.
165	1.123	Road.	213	.564	Arable, &c.
166	.286	Houses, garden, &c.	214	.179	Rough pasture.
167	7.664	Heathy pasture.	215	8.058	Arable.
168	4.617	Heathy pasture.	216	1.813	Arable.
169	.039	Garden.	217	1.885	Arable.
170	7.647	Arable.	218	7.456	Arable and rough pasture.
171	1.667	Arable.	219	5.815	Shingle, rough pasture, &c.
172	1.449	Arable.	220	11.698	Rough pasture, &c.
173	.193	Houses, garden, &c.	221	.034	Garden.
174	2.112	Rough pasture and wood.	222	4.833	Heathy pasture.
175	2.459	Arable.	223	5.204	Arable.
176	1.311	Rough pasture, &c.	224	.268	House, yards, &c.
177	3.104	Arable.	225	.110	Houses, yard, &c.
178	.123	Houses and yard.	226	11.445	Rough pasture and road.
179	.032	House and yard.	227	.256	House, gardens, &c.
180	1.901	Arable, &c.	228	12.728	Arable.
181	6.875	Arable and house.	229	1.594	Rough pasture.
182	8.446	Arable.	230	14.938	Arable and road.
183	.222	House and yard.	231	.741	Heathy pasture.
184	4.137	Arable.	232	.080	House and stackyard.
185	14.353	Heathy pasture.	233	.073	Houses and gardens.
186	11.787	Heathy pasture.	234	.081	Houses and stackyard.
187	10.652	Arable.	235	14.529	Wood.
188	.188	Houses, garden, &c.	236	1.372	Heathy pasture.
189	.133	Houses and yards.	237	2.395	Heathy pasture.
190	2.119	Arable and pasture.	238	5.461	Arable.
191	7.272	Shingle, rough pasture, &c.	239	19.607	Heathy pasture.
192	2.193	Arable.	240	6.342	Wood, ruin, &c.
193	3.592	Wood.	241	.042	House and garden.
194	8.525	Heathy pasture.	242	1.038	Arable.
195	2.822	Heathy pasture.	243	.381	Rough pasture and broom.
196	6.389	Arable, house, &c.	244	.841	Arable.
197	14.195	Wood.	245	3.501	Arable.
198	5.833	Arable.	246	4.836	Arable and stream.
199	5.028	Heathy pasture.	247	.123	Houses, garden, &c.
200	.334	Houses, garden, &c.	248	4.999	Arable.
201	.133	Houses, yard, &c.			
202	2.898	House, rough pasture, &c.			

PARISH OF BOLESKINE AND ABERTARFF.

No. on Plan.	Area in Acres.	Remarks.	No. on Plan.	Area in Acres.	Remarks.
249	.294	Road.	289	.505	Church and grave-yard.
250	7.083	Arable and rough pasture.	289a	.114	Rough pasture.
251	7.021	Rough pasture.	290	.206	House and garden.
252	.851	Burn (part of).	291	34.558	Arable.
253	10.731	Stream, rough pasture, &c.	292	10.647	Arable.
254	.033	Burn (part of).	293	2.630	Road.
255	1.948	Rough pasture.	294	71.721	House, heathy pasture, &c.
256	.493	Burn (part of).	295	.575	Houses, gardens, &c.
257	4.945	Pasture.	296	.023	House and yard.
258	7.951	Arable.	297	.682	Arable.
259	3.715	Heathy pasture, &c.	298	27.197	Arable.
260	.652	Wood (island).	299	.216	Houses, garden, &c.
261	11.840	Wood, heathy pasture, &c.	300	2.026	Heathy pasture.
262	14.529	Wood.	301	.103	House, rough pasture, &c.
263	7.877	Arable, rough pasture, &c.	302	2.893	Arable and rough pasture.
264	28.281	Heathy and rough pasture, &c.	303	1.866	Arable.
265	.340	Garden.	304	1.287	Heathy pasture.
266	.490	Houses, yards, &c.	305	.169	Houses, gardens, &c.
267	5.262	Arable.	306	2.157	Arable.
268	15.817	Arable and rough pasture.	307	2.221	Arable.
269	.284	Rough pasture.	308	1.272	Wood.
270	149.099	Wood, heathy pasture, &c.	309	3.145	Arable.
271	.762	Rough pasture, &c.	310	3.198	Rough pasture, &c.
272	15.513	Arable and rough pasture.	311	2.523	Arable.
273	15.005	Arable and rough pasture.	312	8.567	Road.
274	376.267	Wood, heathy pasture, &c.	313	.091	Arable.
275	2.406	Arable.	314	142.443	Heathy and rough pasture, &c.
276	1.112	Houses, gardens, &c.	315	1.673	Arable.
277	.603	Arable.	316	326.666	Loch Garth.
278	11.935	Arable, rough pasture, &c.	317	33.543	Loch Kemp (part of).
279	.624	House, yards, &c.	318	1.436	Wood (island).
280	1.557	House, garden, &c.	319	.264	Wood (island).
281	.084	Houses, ruin, &c.	320	40.003	Rough pasture, wood, &c.
282	.049	House, &c.	321	.174	Rough pasture.
283	23.582	Arable and rough pasture.	322	5.902	Arable.
284	3.430	Rough pasture, &c.	323	.069	House and yard.
285	1.291	Rough pasture.	324	.374	House and sheepfold.
286	2.216	Rough pasture, &c.	325	64.369	Rough pasture, wood, &c.
287	2.872	River Gourag.	326	1.468	Island (rough pasture).
288	.082	House, garden, &c.	327	3.741	Pasture, &c.
			328	10.081	Rough and heathy pasture, &c.
			329	.383	Road.
			330	.697	Houses, garden, &c.

No on Plan.	Area in Acres.	Remarks.	No. on Plan.	Area in Acres.	Remarks.
331	4.108	Pasture.	372	61.741	Heathy and rough pasture, &c.
332	7.350	Arable, rough pasture, &c.	373	.967	Rough pasture, &c.
333	3.007	Heathy and rough pasture, &c.	374	8.929	Arable.
334	4.906	Water.	375	16.399	Heathy pasture and road.
335	10.233	Arable and shingle.	376	5.574	Arable and rough pasture.
336	9.062	Rough pasture.	377	1.811	Arable.
337	23.234	Heathy and rough pasture, &c.	378	.295	Rough pasture.
338	.262	Houses, garden, &c.	379	.894	Arable.
339	.064	Houses and garden.	380	.046	House and yards.
340	4.377	Rough pasture.	381	.664	Rough pasture.
341	.034	Garden.	382	1.066	Heathy pasture, &c.
342	2.291	Rough pasture and shingle.	383	52.236	Arable, heathy pasture, &c.
343	1.364	Heathy pasture and stream.	384	.334	Houses, garden, &c.
344	3.040	Arable, heathy pasture, &c.	385	.822	Rough pasture, &c.
345	14.111	Arable, &c.	386	.247	Houses, garden, &c.
346	1.782	Rough pasture and wood.	387	1.178	Heathy and rough pasture.
347	8.717	River (part of).	388	1.583	Arable.
348	1.299	Wood.	389	1.671	Arable.
349	10.637	Pasture, &c.	390	191.784	Wood and streams.
350	.757	Arable.	391	111.648	Heathy pasture, &c.
351	.464	Pasture, &c.	392	.104	Houses and yards.
352	.052	House and garden.	393	.044	House and garden.
353	.214	Pasture and house.	394	2.301	Arable.
354	1.375	Wood and road.	395	1.780	Arable.
355	1.574	Arable, pasture, &c.	396	.089	Houses and garden.
356	1.663	Houses, gardens, &c.	397	.143	House and garden.
357	1.324	Wood.	398	.229	Rough pasture, &c.
358	109.916	Rough pasture, wood, &c.	399	.492	Arable.
359	.978	Rough pasture.	400	1.705	Arable.
360	1.342	Rough pasture.	401	2.490	Arable.
361	.683	Rough pasture.	402	3.220	Arable.
362	28.587	Arable.	403	.766	Arable.
363	17.264	Pasture and heathy pasture.	404	3.678	Heathy and rough pasture, &c.
364	9.788	Arable.	405	2.719	Rough pasture, road, &c.
365	6.405	Arable.	406	.398	Rough pasture and wood.
366	1.687	Arable.	407	15.971	Arable.
367	.539	Houses and yards.	408	16.257	Heathy and rough pasture, &c.
368	1.286	Arable.	409	2.289	Arable and stream.
369	111.615	Heathy and rough pasture, &c.	410	.288	Arable and stream.
370	85.351	Wood.	411	12.786	Arable.
371	3.695	Arable.	412	.999	Rough pasture.
			413	10.276	Arable.
			414	.918	Rough pasture.

PARISH OF BOLESKINE AND ABERTARFF.

No. on Plan.	Area in Acres.	Remarks.	No. on Plan.	Area in Acres.	Remarks.
415	73.438	Heathy and rough pasture.	457	1.067	Heathy pasture.
416	4.981	Arable.	458	3.497	Arable.
417	3.437	Road.	459	1.167	Rough pasture & trees.
418	13.564	Arable.	460	1.151	Wood.
419	15.813	Arable.	461	4.885	Wood.
420	5.878	Stream, rough pasture, &c.		6500.316	Area of the numbered part of the Parish.
421	5.290	Arable.			
422	.416	Rough pasture and stream.			
423	15.952	Pasture, &c.			
424	.633	Heathy pasture, &c.			
425	.094	Pond.			
426	.501	House and yards.			
427	.289	House and garden.			
428	3.395	Road.			
429	12.098	Arable.			
430	.980	Shingle, rough pasture, &c.			
431	18.043	Water.			
432	.126	Pond.			
433	10.298	Arable.			
434	8.313	Arable.			
435	.498	Pond.			
436	4.827	Arable.			
437	27.741	Heathy and rough pasture, &c.			
438	17.532	Heathy pasture.			
439	2.198	Arable.			
440	14.141	Arable, heathy pasture, &c.			
441	.222	Arable.			
442	2.548	Arable.			
443	1.164	Arable.			
444	17.565	Rough pasture, road, &c.			
445	1.167	Houses, garden, &c.			
446	3.602	Road.			
447	9.917	Arable.			
448	16.840	Rough pasture, &c.			
449	16.626	House, rough pasture, &c.			
450	2.309	Arable.			
451	.062	House and garden.			
452	6.036	Arable, rough pasture, &c.			
453	.834	Arable.			
454	.073	House, ruin, &c.			
455	53.907	Stream, rough pasture, &c.			
456	48.242	River Fechlin (part of).			

UNNUMBERED.—Drawn principally on Six-inch Scale.

103402.258	Moorland, &c.
51.148	River Moriston (part of).
4592.699	Loch Ness (part of).
9.181	Loch na Scorthach.
6.976	Loch nan Los-ganan.
130.551	Loch Tarff.
90.346	River Oich (part of).
9.894	River Tarff (part of).
151.862	Caledonian Canal (part of).
178.146	Loch Knockie.
63.581	Loch nan Lann.
34.239	Loch nan Eun.
134.494	Loch Killin.
22.837	Lochan nam Faoileag.
37.735	Dubh Lochan.
28.101	Lochan na Stàirne.
6.316	Lochan a' Chaire Ghlais.
50.672	Lochan Càrn a' Chuilinn.
26.155	Loch na Lairige.
8.617	Dearg Lochan.
5.710	Lochan Jain.
20.768	Lochan Aonaich Odhair.
17.530	River Killin.
7.905	Loch Féith a' Phuill.
27.405	Loch Uanagan.
24.944	Lochan Dearg Uillt.
47.365	Water.
109187.435	Area unnumbered.
6500.316	Area numbered.
115687.751	Area of the Parish, exclusive of the detached portion.

No. on Plan.	Area in Acres.	Remarks.	No. on Plan.	Area in Acres.	Remarks.
RECAPITULATION.			14	·143	Houses, garden, &c.
109351·428	Land.		15	·126	Rough pasture.
6292·373	Water.		16	8·573	Arable.
43·950	Roads.		17	·038	Rough pasture.
115687·751	Area of the Parish of Boleskine and Abertarff, exclusive of the detached portion.		109·730		Area numbered.
			UNNUMBERED.		
			1183·610		Moorland, &c.
			74·089		Loch Farraline.
			1257·699		Area unnumbered.
			109·730		Area numbered.
			1367·429		Area of the Parish of Boleskin and Abertarff (Detached).
PARISH OF BOLESKINE AND ABERTARFF (Detached).			RECAPITULATION.		
1	·040	Rough pasture.	1293·340	Land.	
2	·483	Rough pasture.	74·089	Water.	
3	·386	Rough pasture.	1367·429		Area of the Parish of Boleskine and Abertarff (Detached).
4	·064	Pasture.			
5	·398	Rough pasture.			
6	1·388	Pasture.			
7	·147	Pasture.			
8	36·991	Rough pasture, ruins, &c.			
9	41·518	Rough pasture, &c.			
10	4·166	Rough pasture.			
11	·818	Pasture.			
12	9·303	Rough pasture, road, &c.			
13	5·148	Rough pasture, road, &c.			
RECAPITULATION FOR THE PARISH.					
110644·768	Land.				
6366·462	Water.				
43·950	Roads.				
117055·180	Total area of the Parish of Boleskine and Abertarff, in the County of Inverness.				

INDEX TO PLACES

IN THE

PARISH OF BOLESKINE AND ABERTARFF.

COUNTY OF INVERNESS.

Name of Place.	No. of Sheet.		Name of Place.	No. of Sheet.	
	6-inch scale.	25·344 in. scale.		6-inch scale.	25·344 in. scale.
Bailebeag - -	LIV.	7	Loch Kemp - -	LIV.	10
Ballindalloch - -	XLII.	13	Lower Fall of		
Boleskine House - -	XLI.	15	Foyers - -	"	3
Bunkegiovie - -	LIV.	7			
Church - -	"	"	Manse - -	"	7
Compass - -	"	11	Migovie - -	LIV.	1
Corriegarth Lodge	"	"	Mill Bridge - -	LIV.	7
Cullintyre - -	"	"	Moor of Knock-		
Cultie - -	XLI.	16	hoilum - -	"	14
Dalcrag - -	LIV.	7	Newton - -	"	7
Drummussady - -	"	3, 4	North Murnich - -	"	4
Easter Drummond	"	14	Roman Catholic		
			Chapel - -	"	11
Foyers Hotel - -	XLI.	15	School - -	"	7
Foyers House - -	"	"	South Murnich - -	"	4
Glenlia - -	LIV.	4	Tomvoit - -	"	"
			Trinloist - -	XLI.	16
Killiechoilum - -	LXIX.	2			
Knockcarroch - -	"	"	Upper Fall of		
Knockhoilum - -	"	3	Foyers - -	LIV.	3
Loch Bran - -	LIV.	3	Wester Drummond	LXIX.	2
Lochgarthside - -	"	4	Wester Murnich - -	LIV.	4
Loch Garth - -	"	4, 8			

LONDON:

Printed by GEORGE E. EYRE and WILLIAM SPOTTISWOODE,
 Printers to the Queen's most Excellent Majesty.
 For Her Majesty's Stationery Office.



ORDNANCE SURVEY OF SCOTLAND.

BOOK OF REFERENCE TO THE PLAN OF THE PARISH OF BONHILL, IN THE COUNTY OF DUMBARTON, CONTAINING 9191·427 ACRES.

COLONEL SIR HENRY JAMES, R E., F.R.S., F.G.S., &c.

SUPERINTENDENT OF THE ORDNANCE SURVEY.

PRINTED AT THE ORDNANCE SURVEY OFFICE, SOUTHAMPTON.

1861.

Price Two Shillings.



UNITED KINGDOM OF GREAT BRITAIN

IN PARLIAMENT ASSEMBLED

THE HOUSE OF COMMONS

DO REPORT

THE RESULTS OF THE

COMMISSIONERS OF THE

REVENUE AND FINANCE

FOR THE YEAR 1861

AND THE YEAR 1862

1863

PRINTED BY

1875

1875

1875

1875

1875

PARISH OF BONHILL

INDEX TO THE SHEETS

Scale of this Index 1 Inch to a Mile.



SURVEYED BY MAJOR BAYLY, R.E.

Published in 15 Sheets at 2/6 each, and 1, XVIII. 9 at 4/-.

Lithographed and printed under the direction of Capt^m A. de C. Scott, R.E.



Scale of the map

Scale of the map

Scale of the map

EXPLANATORY REMARKS.

The Scale of the Parish Plans is the 1-2500th of the actual length on the ground, and is equal to 25·344 inches to a mile, which is very approximately equal to one square inch to one acre, the square of 1·0018 inch being equal to one acre.

The length of each sheet is $1\frac{1}{2}$ miles, and the width 1 mile, the area of each sheet is therefore 960 acres.

Each enclosure has a reference number to the area which is given in this Book.

The Braces (*/*) on the plans are to indicate that the spaces so braced are included under the same reference number.

The Altitudes in feet above the Mean Level of the Sea are written thus—31·4.

The Scale of the Plans of the County is 6 inches to a mile, and each sheet contains the same area as 16 sheets of the Parish Plans. There is therefore a double reference number to each sheet, as VI. 9., the Roman Numerals referring to the County Plans, the Arabic Figures to the Parish Plans.

The following are the characters employed on the Ordnance Plans on the Scales of 1-2500, and 6 inches to a mile:—

County Names	Ⓒ	Hundreds or Wards	W
Parishes	⒫	Townships	T
Extra Parochial.....	E	Division of Townships	T
Antiquities	<div style="display: flex; align-items: center;"> <div style="font-size: 3em; margin-right: 10px;">{</div> <div> <p>ROMAN</p> <p>Druidical or Saxon</p> <p>Norman or Subsequent</p> </div> </div>		

The descriptions of the boundaries are shewn by the following initials:—

Centre of Stream	C. S.	Centre of Fence	C. F.
Centre of Road	C. R.	Top of Cop	T. C.
Side of Stream or Drain S. S. or S. D.		Centre of Wall	C. W.
Root of Hedge	R. H.	Defaced	Def.
Face of Wall	F. W.	Track of Stream.....	T. S.
Undefined	Und.		

Where a change occurs in the boundaries, the symbol [o—o] is used to shew the part at which the change takes place.

TABLE

FOR CONVERTING DECIMAL PARTS OF AN ACRE INTO ROODS AND PERCHES.

PERCHES.	0 ROOD.	1 ROOD.	2 ROODS.	3 ROODS.
0	0.000	0.250	0.500	0.750
1	0.006	0.256	0.506	0.756
2	0.012	0.262	0.512	0.762
3	0.019	0.269	0.519	0.769
4	0.025	0.275	0.525	0.775
5	0.031	0.281	0.531	0.781
6	0.037	0.287	0.537	0.787
7	0.044	0.294	0.544	0.794
8	0.050	0.300	0.550	0.800
9	0.056	0.306	0.556	0.806
10	0.062	0.312	0.562	0.812
11	0.069	0.319	0.569	0.819
12	0.075	0.325	0.575	0.825
13	0.081	0.331	0.581	0.831
14	0.087	0.337	0.587	0.837
15	0.094	0.344	0.594	0.844
16	0.100	0.350	0.600	0.850
17	0.106	0.356	0.606	0.856
18	0.112	0.362	0.612	0.862
19	0.119	0.369	0.619	0.869
20	0.125	0.375	0.625	0.875
21	0.131	0.381	0.631	0.881
22	0.137	0.387	0.637	0.887
23	0.144	0.394	0.644	0.894
24	0.150	0.400	0.650	0.900
25	0.156	0.406	0.656	0.906
26	0.162	0.412	0.662	0.912
27	0.169	0.419	0.669	0.919
28	0.175	0.425	0.675	0.925
29	0.181	0.431	0.681	0.931
30	0.187	0.437	0.687	0.937
31	0.194	0.444	0.694	0.944
32	0.200	0.450	0.700	0.950
33	0.206	0.456	0.706	0.956
34	0.212	0.462	0.712	0.962
35	0.219	0.469	0.719	0.969
36	0.225	0.475	0.725	0.975
37	0.231	0.481	0.731	0.981
38	0.237	0.487	0.737	0.987
39	0.244	0.494	0.744	0.994
40	0.250	0.500	0.750	1.000

N.B.—To convert Decimal Fractions of an Acre into Roods and Perches, multiply the decimal first by 4 and then by 40, preserving the same number of decimals in the product.

EXAMPLE 1.

633.357 Acres.
4

1.428

40

A. R. P.
633 1 17 17.120

EXAMPLE 2.

527.013 Acres.
4

.052

40

A. R. P.
527 0 2 2.080

TABLE

Year	1870	1871	1872	1873	1874
1870	1870	1870	1870	1870	1870
1871	1871	1871	1871	1871	1871
1872	1872	1872	1872	1872	1872
1873	1873	1873	1873	1873	1873
1874	1874	1874	1874	1874	1874
1875	1875	1875	1875	1875	1875
1876	1876	1876	1876	1876	1876
1877	1877	1877	1877	1877	1877
1878	1878	1878	1878	1878	1878
1879	1879	1879	1879	1879	1879
1880	1880	1880	1880	1880	1880
1881	1881	1881	1881	1881	1881
1882	1882	1882	1882	1882	1882
1883	1883	1883	1883	1883	1883
1884	1884	1884	1884	1884	1884
1885	1885	1885	1885	1885	1885
1886	1886	1886	1886	1886	1886
1887	1887	1887	1887	1887	1887
1888	1888	1888	1888	1888	1888
1889	1889	1889	1889	1889	1889
1890	1890	1890	1890	1890	1890
1891	1891	1891	1891	1891	1891
1892	1892	1892	1892	1892	1892
1893	1893	1893	1893	1893	1893
1894	1894	1894	1894	1894	1894
1895	1895	1895	1895	1895	1895
1896	1896	1896	1896	1896	1896
1897	1897	1897	1897	1897	1897
1898	1898	1898	1898	1898	1898
1899	1899	1899	1899	1899	1899
1900	1900	1900	1900	1900	1900

TABLE showing the number of persons who have been admitted to the office of the Secretary of the Treasury, from the year 1870 to 1900, inclusive.

1870 1871 1872 1873 1874 1875 1876 1877 1878 1879 1880 1881 1882 1883 1884 1885 1886 1887 1888 1889 1890 1891 1892 1893 1894 1895 1896 1897 1898 1899 1900

PARISH OF BONHILL,

IN THE

COUNTY OF DUMBARTON.

No. of Sheet.	No. on Plan.	Area in Acres.	Description.
XIII. 16.	1	8·152	Arable, road, & half of Red Burn.
"	2	6·055	Arable.
"	3	·559	Turnpike road (half of).
"	4	7·074	Arable & road.
"	5	·471	Arable.
"	6	·100	Occupation road.
"	7	·454	Homestead, garden, &c.
"	8	·088	House & garden.
"	9	·133	Redhouse P.H., garden, &c.
"	10	2·902	Arable.
"	11	1·902	Arable.
"	12	10·437	Arable.
"	13	·012	Pasture.
"	14	·392	Plantation.
"	15	5·180	Plantation, slope, & footpath.
"	16	2·347	Garden, &c.
"	17	1·416	Ornamental ground & trees.
"	18	·152	Arden Cottage & garden.
"	19	·418	Occupation road.
"	20	·254	Arable.
"	21	3·786	Plantation, road, & footpath.
"	22	·070	Occupation road.
"	23	·660	Houses, &c. (Arden).
"	24	·066	Occupation road.
"	25	·091	House, &c. (Arden).
"	26	1·099	Ornamental ground, trees, &c.
"	27	1·315	Plantation & footpath.
"	28	1·541	Plantation, slope, footpath, &c.
"	29	27·778	Ornamental ground, trees, & road.
XVII. 3.	30	127·908	Rough heathy pasture, rocks, &c.
XVII. 4.	31	1·651	Plantation, half of Red Burn, &c.
"	32	8·463	Arable.
"	33	6·943	Arable.
"	34	3·385	Arable.
"	35	8·216	Arable.
"	36	5·134	Arable.
"	37	·083	Occupation road.
"	38	·471	Houses, garden, &c.
"	39	·310	Occupation road.
"	40	10·973	Arable & trees.
		258·441	<i>Carried forward.</i>

No. of Sheet.	No. on Plan.	Area in Acres.	Description.
		258·441	<i>Brought forward.</i>
XVII. 4.	41	·653	Plantation.
"	42	·262	Plantation.
"	43	·440	Occupation road, &c.
"	44	2·359	Ornamental ground.
"	45	3·229	Plantation, slope, footpath, &c.
"	46	1·180	Garden.
"	47	·995	Garden.
"	48	·177	House (Auchinheglish).
"	49	15·497	Ornamental ground, road, &c.
"	50	52·511	Plantation, half of Red Burn, &c.
"	51	13·978	Arable & trees.
"	52	1·738	Arable.
"	53	1·424	Arable.
"	54	39·703	Plantation, road, & slope.
"	55	4·805	Arable.
"	56	1·315	Plantation.
"	57	5·715	Arable.
"	58	1·607	Plantation & slope.
"	59	8·903	Arable.
"	60	·372	Auchindennan Cottage & garden.
"	61	·740	Arable.
"	62	6·313	Arable.
"	63	·471	Plantation.
"	64	·031	House.
"	65	·124	Plantation.
"	66	·127	Plantation.
"	67	27·220	Arable & road.
"	68	·179	Offices.
"	69	1·686	Auchindennan, houses, garden, &c.
"	70	1·039	Arable.
"	71	5·068	Arable.
"	72	1·552	Plantation.
"	73	·162	House, road, &c.
"	74	1·227	Plantation.
"	75	12·584	Arable, trees, & part of burn.
"	76	·534	Plantation & slope.
"	77	·492	Pasture & slope.
"	78	9·696	Arable.
"	79	3·328	Plantation & slope.
"	80	6·565	Arable.
"	81	9·658	Arable.
"	82	14·174	Arable.
"	83	·122	Plantation.
"	84	·273	Cockhill, house, garden, &c.
"	85	·233	Cockhill, houses, garden, &c.
"	86	7·102	Plantation, slope, & half of burn.
"	87	6·515	Arable.
"	88	1·168	Plantation & slope.
"	89	·057	Occupation road.
"	90	2·230	Plantation, slope, & old quarry.
		535·974	<i>Carried forward.</i>

No. of Sheet.	No. on Plan.	Area in Acres.	Description
		535·974	<i>Brought forward.</i>
XVII. 4.	91	2·157	Occupation road.
"	92	2·104	Plantation.
"	93	7·803	Arable, slope, & half of burn.
"	94	8·170	Arable, slope, & half of burn.
"	95	8·733	Arable, slope, & half of burn.
"	96	·869	Plantation & rocks.
"	97	3·516	Arable.
"	98	6·197	Plantation, slope, & part of burn.
"	99	·390	Waste, road, & quarry.
"	100	12·032	Arable & trees.
"	101	31·426	Arable, trees, & road.
"	102	29·224	Arable, trees, part of burn, &c.
"	102a	1·323	Pasture, road, part of burn, &c.
"	103	17·328	Arable & road.
"	104	·203	Plantation.
"	105	·877	Plantation.
"	106	23·507	Ornamental ground, part of burn, &c.
"	107	·591	Plantation.
"	108	2·168	Arable.
"	109	·069	House, &c.
"	110	·804	Occupation road.
"	111	19·154	Ornamental ground & trees.
"	112	·230	Houses, &c. (Belretiro).
"	113	2·595	Ornamental ground, trees, road, &c.
"	114	·489	Garden.
"	115	·442	House & garden (Belretiro).
"	116	16·651	Plantation, road, part of burn, &c.
"	117	·663	Garden.
"	118	·957	Arable, trees, & footpath.
"	119	5·125	Plantation, slope, part of burn, &c.
"	120	27·215	Cockhill Plantation & slope.
"	121	15·402	Arable.
"	122	37·008	Plantation, road, & part of burn.
"	123	9·135	Arable & trees.
"	124	·021	House (Muirmailin).
"	125	17·684	Arable & trees.
"	126	1·032	Pasture.
"	127	17·812	Arable.
"	128	4·328	Plantation, slope, & part of burn.
"	129	8·941	Arable.
"	130	9·647	Arable.
"	131	18·962	Arable & trees.
"	132	·844	Cameron Home Farm, garden, &c.
"	133	9·271	Arable.
"	134	·471	Occupation road.
XVIII. 1.	135	1·363	Plantation, slope, & footpath.
"	136	·324	Waste, road, &c.
"	137	1·350	Ornamental ground, half of burn, &c.
"	138	11·789	Ornamental ground, half of burn, &c.
"	139	2·292	Plantation, part of burn, &c.
		936·662	<i>Carried forward.</i>

No. of Sheet.	No. on Plan.	Area in Acres.	Description.
		936·662	<i>Brought forward.</i>
XVIII. 1.	140	·009	House.
„	141	1·504	Arable, trees, road, & slope.
„	142	·339	Ornamental ground, footpath, &c.
„	143	8·684	Plantation, footpath, road, & slope.
„	144	·080	Yard, &c.
„	145	·312	House, &c. (Cameron).
„	146	1·526	Garden.
„	147	1·501	Garden, &c.
„	148	6·237	Arable & trees.
„	149	·880	Occupation road.
„	150	11·689	Plantation, slope, & footpath.
„	151	21·710	Ornamental ground & trees.
„	152	8·798	Ornamental ground, road, slope, &c.
„	153	1·926	Plantation.
„	154	3·010	Plantation.
„	155	10·705	Arable.
„	156	6·788	Arable.
„	157	31·158	Plantation, road, slope, & footpath.
„	158	·030	Pasture.
„	159	6·278	Arable.
„	160	12·104	Arable.
„	161	·084	Occupation road.
„	162	·478	Over Balloch, homestead, &c.
„	163	·517	Arable.
„	164	·307	Stackyard.
„	165	4·677	Arable.
„	166	·397	Occupation road.
„	167	·512	Plantation.
„	168	·153	Plantation.
„	169	25·184	Ornamental ground, trees, &c.
„	170	·284	Plantation & footpath.
„	171	5·611	Arable.
„	172	·578	Occupation road.
„	173	3·490	Arable.
„	174	·419	Ornamental ground.
„	175	·803	Arable & trees.
„	176	10·957	Arable.
„	177	7·465	Arable.
„	178	6·801	Arable.
„	179	1·551	Plantation.
„	180	·768	Plantation.
„	181	8·639	Arable.
„	182	·953	Ornamental ground, road, & trees.
„	183	·376	House, garden, &c.
„	184	·788	Garden.
„	185	·711	Garden.
„	186	·217	House, &c. (Balloch Castle).
„	187	1·016	Houses, &c.
„	188	·421	Stackyard.
„	189	3·910	Ornamental ground, trees, &c.
		1159·997	<i>Carried forward.</i>

No. of Sheet.	No. on Plan.	Area in Acres.	Description.
		1159·997	<i>Brought forward.</i>
XVIII. 1.	190	·240	Quarry.
"	191	29·337	Ornamental ground, trees, &c.
"	192	16·089	Arable & trees.
"	193	13·902	Arable.
"	194	8·274	Arable.
"	195	1·944	Plantation & road.
"	196	3·359	Parish road.
"	197	·039	Lodge.
"	198	7·967	Arable.
"	199	·143	Garden.
"	200	·319	House & garden.
"	201	·661	Plantation.
"	202	2·665	Plantation.
"	203	·103	Occupation road.
"	204	12·200	Arable.
"	205	20·429	Ornamental ground, &c.
"	206	2·004	Parish road.
XVIII. 2.	207	1·151	Arable.
"	208	·956	Arable.
"	209	·205	House & garden.
"	210	·872	Arable.
"	211	4·221	Arable.
"	212	·378	Pasture.
"	213	5·351	Arable.
"	214	12·406	Arable & road.
"	215	12·030	Arable.
"	216	·787	Ballagan, homestead, garden, &c.
"	217	19·515	Arable.
"	218	·437	Occupation road (half of).
"	219	18·663	Arable.
"	220	3·830	Arable.
"	221	4·725	Plantation & footpath.
"	222	2·529	Ornamental ground, road, trees, &c.
"	223	·071	Westerton House.
"	224	·519	Drying green, trees, footpath, &c.
"	225	1·401	Arable.
"	226	3·531	Ornamental ground, trees, road, &c.
"	227	1·895	Garden, houses, &c.
"	228	·064	Occupation road (half of).
"	229	·316	Plantation.
"	230	7·736	Arable.
"	231	3·226	Plantation.
"	232	10·966	Arable.
"	233	13·138	Arable.
"	234	·780	Upper Lederishbeg, houses, &c.
"	235	·253	Occupation road.
"	236	8·233	Arable.
"	237	·990	Occupation road.
"	238	15·283	Arable.
"	239	13·674	Arable & part of Ballagan Burn.
		1449·804	<i>Carried forward.</i>

No. of Sheet.	No. on Plan.	Area in Acres.	Description.
XVIII. 2.	240	1449·804	<i>Brought forward.</i>
	241	·165	Pond.
	242	·767	Garden, road, trees, &c.
	243	·811	Hawthorn Place, houses, &c.
	244	·110	Plantation.
	245	2·037	Plantation & road.
	246	·663	Occupation road.
	247	·104	Pool, &c.
	248	1·155	Plantation.
	249	9·849	Arable.
	250	1·596	Plantation & slope.
	251	6·208	Arable.
	252	13·687	Arable & quarry.
	253	·281	Occupation road.
	254	7·715	Arable.
	255	·209	Plantation.
	256	·586	Stackyard & road.
	257	·820	Blairhosh, homestead, garden, &c.
	258	·347	Plantation.
	259	7·927	Arable.
	260	·101	Occupation road.
	261	·564	Arable & trees.
	262	·659	Westerton, homestead, garden, &c.
	263	·965	Plantation.
	264	5·819	Arable.
	265	6·984	Arable.
	266	4·907	Arable.
	267	1·370	Plantation & slope.
	268	6·806	Arable.
	269	5·230	Arable.
	270	·309	House, &c. (Upper Lederishbeg).
	271	5·396	Arable, trees, & road.
	272	2·857	Plantation.
	273	6·918	Arable & trees.
	274	3·395	Arable.
	275	6·591	Arable.
	276	·220	Pasture & road.
	277	·499	Houses, &c. (Lower Lederishbeg).
	278	·422	Occupation road.
	279	1·768	Plantation.
	280	5·725	Arable.
	281	3·558	Arable & part of Ballagan Burn.
	282	5·921	Arable & part of Ballagan Burn.
	283	·739	Ballagan Mill, garden, &c.
	284	13·139	Arable.
	285	1·432	Plantation.
	286	·124	Occupation road.
	287	11·837	Arable.
	288	9·262	Arable.
	289	9·093	Arable.
	290	·267	Occupation road.
		1627·718	<i>Carried forward.</i>

No. of Sheet.	No. on Plan.	Area in Acres.	Description.
		1627·718	<i>Brought forward.</i>
XVIII. 2.	290	3·515	Parish road.
"	291	13·510	Arable.
"	292	16·779	Arable.
"	293	11·544	Arable.
"	294	·955	Plantation.
"	295	·054	Waste ground.
"	296	1·077	Plantation.
"	297	10·523	Arable & road.
"	298	11·319	Arable.
"	299	3·854	Arable.
"	300	3·952	Plantation & part of Cranloch Burn.
"	301	3·614	Plantation & part of Cranloch Burn.
"	302	8·619	Arable.
"	303	9·846	Arable.
"	304	10·501	Arable & part of Ballagan Burn.
"	305	8·014	Arable.
"	306	·039	Waste ground.
"	307	8·269	Arable.
"	308	19·056	Arable & part of Cranloch Burn.
XVIII. 3.	309	·657	Arable & part of burn.
"	310	·980	Forth & Clyde Junction Ry.(part of).
"	311	6·204	Arable.
"	312	9·225	Arable, part of burn, &c.
"	313	·443	Pasture, slope, & trees.
"	314	·128	Plantation & slope.
"	315	1·557	Arable & half of burn,
"	316	1·152	Pasture, slope, half of burn, &c.
"	317	6·893	Arable.
"	318	8·308	Arable.
"	319	·095	Plantation.
XVII. 7.	320	12·641	Arable.
"	321	2·285	Plantation.
"	322	9·612	Arable.
"	323	8·533	Arable & road.
"	324	·171	Whins.
"	325	·309	Arable.
XVII. 8.	326	289·835	Rough heathy pasture, rocks, &c.
"	327	16·878	Arable.
"	328	10·368	Arable & road.
"	329	9·752	Plantation.
"	330	·802	Pasture.
"	331	·619	Rough heathy pasture.
"	332	·283	Quarry.
"	333	·199	Pasture.
"	334	91·157	Plantation & road.
"	335	·400	Tumuli, &c.
"	336	202·215	Rough heathy pasture, rocks, &c.
"	337	90·580	Rough heathy pasture.
"	338	2·527	Plantation.
"	339	6·376	Parish road (Cross Stone Road).
		2563·942	<i>Carried forward.</i>

No. of Sheet.	No. on Plan.	Area in Acres.	Description.
		2563·942	<i>Brought forward.</i>
XVII. 8.	340	3·679	Plantation.
"	341	36·104	Rough heathy pasture, &c.
"	342	1·162	Plantation.
"	343	3·307	Rough heathy pasture.
"	344	15·767	Rough heathy pasture.
"	345	15·322	Plantation.
"	346	2·969	Plantation.
"	347	8·029	Arable.
"	348	1·435	Plantation.
"	349	4·663	Arable, slope, & trees.
"	350	13·851	Rough heathy pasture & trees.
"	351	1·179	Pasture, slope, & trees.
"	352	7·817	Arable.
"	353	5·211	Arable.
"	354	·211	Pasture, trees, & slope.
"	355	4·292	Heathy pasture.
"	356	12·693	Heathy pasture.
"	357	12·652	Arable.
"	358	·598	Rough pasture.
"	359	9·803	Arable.
"	360	1·085	Plantation.
"	361	13·602	Arable.
"	362	5·687	Rough pasture & trees.
"	363	20·784	Rough pasture & trees.
"	364	·262	Garden.
"	365	·575	Arable.
"	366	25·207	Plantation.
"	367	116·207	Rough heathy pasture.
"	368	30·151	Rough heathy pasture.
"	369	28·062	Plantation, road, & old quarry.
"	370	51·310	Pasture & trees.
XVIII. 5.	371	10·298	Arable & road.
"	372	20·566	Plantation.
"	373	17·031	Ornamental ground & trees.
"	374	1·283	Garden.
"	375	·920	Houses, garden, &c.
"	376	·161	Garden, &c.
"	377	60·333	Plantation, road, slope, &c.
"	378	14·580	Arable.
"	379	10·369	Arable & road.
"	380	·109	Occupation road.
"	381	10·736	Arable.
"	382	17·484	Plantation.
"	383	14·540	Arable, road, &c.
"	384	1·072	Plantation.
"	385	6·678	Arable & trees.
"	386	1·517	Plantation & slope.
"	387	12·099	Arable & trees.
"	388	4·753	Arable, trees, & road.
"	389	4·490	Plantation, road, &c.
		3226·637	<i>Carried forward.</i>

No. of Sheet.	No. on Plan.	Area in Acres.	Description.
		3226·637	<i>Brought forward.</i>
XVIII. 5.	390	2·699	Arable.
„	391	·181	Plantation.
„	392	7·388	Arable, trees, &c.
„	393	·706	Plantation & slope.
„	394	·197	Drumkinnan, homestead, &c.
„	395	7·889	Arable & road.
„	396	4·138	Arable.
„	397	3·347	Arable.
„	398	1·692	Pasture.
„	399	·721	Pasture.
„	400	7·178	Arable, road, &c.
„	401	7·221	Arable.
„	402	2·191	Arable.
„	403	3·192	Arable.
„	404	4·423	Arable.
„	405	13·070	Arable.
„	406	·130	Dam.
„	407	16·179	Arable.
„	408	4·269	Arable, trees, & slope.
„	409	3·981	Pasture, &c.
„	410	·858	Rough pasture, & slope.
„	411	14·849	Arable & road.
„	412	1·404	Plantation.
„	413	·180	Plantation.
„	414	·269	Occupation road.
„	415	·053	House, &c.
„	416	·371	Plantation & road.
„	417	·215	Waste & trees.
„	418	·531	Garden.
„	419	6·072	Plantation, slope, & footpath.
„	420	4·393	Arable.
„	421	·118	Plantation.
„	422	·120	Houses, &c.
„	423	·162	Occupation road.
„	424	9·476	Arable & trees.
„	425	17·272	Turnpike road.
„	426	4·717	Arable & trees.
„	427	·297	Occupation road.
„	428	·038	Tullichewan Cottages, &c.
„	429	·329	Plantation.
„	430	10·361	Plantation.
„	431	·358	Plantation.
„	432	36·895	Arable, trees, & gravel pit.
„	433	·095	House & garden.
„	434	1·462	Yard, rails, & sheds.
„	435	·238	Balloch Station (Railway).
„	436	·021	House.
„	437	·248	Plantation.
„	438	·209	Pasture. (<i>in deepish</i>)
„	439	·590	Houses & gardens.
		3429·630	<i>Carried forward.</i>

No. of Sheet.	No. on Plan.	Area in Acres.	Description.
		3429·630	<i>Brought forward.</i>
XVIII. 5.	440	·576	Arable & road.
"	441	·217	Plantation.
"	442	·642	Pond.
"	443	·122	Pasture.
"	444	·247	Pasture.
"	445	1·842	Arable.
"	446	·307	Bleaching green.
"	447	·857	House, garden, &c.
"	448	3·463	Turnpike road.
"	449	·299	House & garden.
"	450	3·718	Arable.
"	451	·483	Houses, gardens, &c.
"	452	·349	House, garden, &c.
"	453	1·863	Arable.
"	454	·680	Arable.
"	455	1·525	Pasture.
"	456	·121	Occupation road.
"	457	·462	Garden.
"	458	·297	Dalvait Cottage, road, &c.
"	459	1·610	Arable & footpath.
"	460	1·433	Arable.
"	461	·149	House & garden.
"	462	·070	Plantation.
"	463	·241	Plantation.
"	464	3·410	Arable.
"	465	12·580	Arable & trees.
"	466	5·820	Arable.
"	467	·547	Stoneymollan, homestead, &c.
"	468	·109	Occupation road.
"	469	·104	Pasture & footpath.
"	470	13·139	Arable.
"	471	·558	Plantation.
"	472	4·889	Arable.
"	473	·080	Plantation.
"	474	37·544	Arable & trees.
"	475	1·250	Ornamental ground, road, &c.
"	476	·061	House (Woodbank).
"	477	6·515	Ornamental ground & trees.
"	478	1·035	Home Farm, houses, garden, &c.
"	479	·449	Plantation.
"	480	3·012	Arable, trees, & slope.
"	481	3·888	Ornamental ground & trees.
"	482	3·917	Ornamental ground, trees, &c.
"	483	1·890	Garden, &c.
"	484	1·442	Garden, &c.
"	485	1·131	Plantation.
"	486	·070	House, &c.
"	487	6·767	Plantation, road, slope, &c.
"	488	18·585	Arable & trees.
"	489	21·444	Arable & trees.
		3601·439	<i>Carried forward.</i>

No. of Sheet.	No. on Plan.	Area in Acres.	Description.
XVIII. 5.	490	3601·439	<i>Brought forward.</i>
„	491	1·227	Pasture & trees.
„	492	8·876	Plantation.
„	493	1·035	Plantation.
„	494	1·003	Pasture.
„	495	1·287	Arable.
„	496	1·279	Knowehead, houses, gardens, &c.
„	497	·079	House (Lennoxbank).
„	498	1·975	Garden, &c.
„	499	·051	Plantation.
„	500	·269	Plantation.
„	501	10·221	Bleach green.
„	502	1·403	Turnpike road.
„	503	·386	Dalvait, houses, &c.
„	504	4·323	Arable, road, & trees.
„	505	6·598	Arable, slope, & trees.
„	506	1·730	Arable, trees, & road.
„	507	1·268	Mill of Balloch, houses, garden, &c.
„	508	15·075	Arable.
„	509	15·425	Arable.
„	510	1·514	Plantation.
„	511	·269	The Dairy, houses, road, &c.
„	512	87·568	Plantation, road, slope, rocks, &c.
„	513	12·366	Arable & trees.
„	514	2·128	Arable & road.
„	515	8·793	Ornamental ground, road, &c.
„	516	·422	House (Tullichewan Castle).
„	517	·469	Woody slope.
„	518	6·364	Ornamental ground, trees, & slope.
„	519	·333	Occupation road.
„	520	55·709	Ornamental ground, trees, &c.
„	521	·290	Plantation.
„	522	19·189	Arable & trees.
„	523	5·058	Plantation.
„	524	·199	Whins & brushwood.
„	525	·290	Pasture.
„	526	·020	House (Rosehead).
„	527	1·451	Pasture, &c.
„	528	2·495	Arable.
„	529	1·205	Plantation.
„	530	·190	Plantation.
„	531	·158	Pasture & slope.
„	532	·887	Arable.
„	533	·232	Pasture & shed.
„	534	7·073	Levenbank Print Works, &c.
„	535	·586	Lade.
„	536	·229	Plantation.
„	537	1·011	Arable.
„	538	2·255	Arable.
„	539	2·443	Plantation & slope.
„		·621	Plantation.
		3896·766	<i>Carried forward.</i>

No. of Sheet.	No. on Plan.	Area in Acres.	Description.
		3896·766	<i>Brought forward.</i>
XVIII. 5.	540	·222	Plantation.
„	541	18·004	Arable, trees, & old quarry.
„	542	·220	Houses, &c.
„	543	·859	Plantation & road.
„	544	·039	Houses, &c.
„	545	40·305	Arable & trees.
„	546	15·083	Arable.
„	547	1·163	Occupation road.
„	548	1·308	Arable.
„	549	7·090	Arable & trees.
XVIII. 6.	550	10·138	Arable.
„	551	4·912	Arable.
„	552	7·235	Arable, part of Ballagan Burn, &c.
„	553	·200	Plantation, part of burn, &c.
„	554	8·685	Arable.
„	555	12·898	Arable & road.
„	556	2·125	Plantation.
„	557	13·680	Arable & half of Carrochan Burn.
„	558	1·089	Pasture & part of burn.
„	559	·164	Woody slope.
„	560	10·488	Arable & part of burn.
„	561	·310	Stackyard.
„	562	·738	Mollanbowie, houses, garden, &c.
„	563	·060	Plantation.
„	564	·171	Plantation.
„	565	10·846	Arable & trees.
„	566	·176	Blackhouse in Cottage, garden, &c.
„	567	3·678	Arable & part of Ballagan Burn.
„	568	2·032	Arable.
„	569	·457	Plantation & road.
„	570	·279	Arable.
„	571	·387	Haldane's Cottage, garden, &c.
„	572	·867	Arable.
„	573	·363	Plantation.
„	574	4·870	Arable.
„	575	·530	Houses, gardens, &c.
„	576	·219	Houses & garden.
„	577	1·396	Arable.
„	578	1·685	Houses, gardens, &c.
„	579	·350	Dam.
„	580	8·045	Arable, part of Ballagan Burn, &c.
„	581	6·826	Arable & part of Ballagan Burn.
„	582	6·602	Arable.
„	583	5·471	Arable.
„	584	5·625	Arable.
„	585	7·270	Arable.
„	586	9·360	Arable.
„	587	4·445	Arable.
„	588	·865	Occupation road.
„	589	9·766	Arable & road.
		4146·362	<i>Carried forward.</i>

No. of Sheet.	No. on Plan.	Area in Acres.	Description.
XVIII. 6.	590	4146·362	<i>Brought forward.</i>
	591	14·785	Arable & half of Carrochan Burn.
	592	1·677	Arable & half of Carrochan Burn.
	593	11·122	Arable & half of Carrochan Burn.
	594	5·180	Arable, trees, & part of burns.
	595	·039	Arable & half of burn.
	596	·337	Plantation, slope, & half of burn.
	597	·030	Pasture.
	598	·804	Plantation & slope.
	599	11·351	Arable.
	600	16·096	Arable.
	601	6·643	Arable.
	602	1·085	Mid Auchincarroch, homestead, &c.
	603	8·544	Arable.
	604	6·000	Arable.
	605	13·014	Arable & part of Ballagan Burn.
	606	·332	Pasture & slope.
	607	1·597	Dam.
	608	·405	Plantation & slope.
	609	8·343	Arable.
	610	10·610	Arable.
	611	7·791	Arable.
	612	·452	Garden.
	613	·628	Homestead, &c. (Milton).
	614	1·619	Arable.
	615	8·304	Arable.
	616	6·262	Arable.
	617	5·659	Arable.
	618	7·542	Arable.
	619	2·728	Arable.
	620	·903	Dumbain, houses & garden.
	621	2·600	Public road.
	622	5·197	Arable.
	623	4·426	Arable.
	624	·299	Pasture & slope.
	625	·474	Pasture & slope.
	626	·665	Pasture.
	627	·239	Pond.
	628	·870	Arable.
	629	10·825	Arable.
	630	·421	Pasture & part of Carrochan Burn.
	631	3·752	Arable.
	632	8·954	Arable.
	633	4·196	Arable & half of Carrochan Burn.
	634	4·749	Plantation.
	635	·853	Plantation.
	636	10·186	Arable & half of Carrochan Burn.
	637	10·856	Arable.
	638	·647	Plantation.
	639	7·402	Parish road.
		9·765	Arable.
		4393·620	<i>Carried forward.</i>

No. of Sheet.	No. on Plan.	Area in Acres.	Description.
XVIII. 6.	640	4393·620	<i>Brought forward.</i>
"	641	10·176	Arable.
"	642	·480	Auchincarroch, houses, road, &c.
"	643	·136	Pasture & trees.
"	644	·729	Plantation.
"	645	1·234	Ornamental ground & trees.
"	646	·801	Plantation & footpath.
"	647	·157	Dam.
"	648	·330	Houses, garden, &c.
"	649	·198	Drying green.
"	650	·599	Garden, &c.
"	651	·649	Plantation.
"	652	19·689	Arable.
"	653	5·096	Rough pasture & trees.
"	654	3·687	Arable.
"	655	·221	F.C. School, &c.
"	656	4·819	Arable.
"	657	1·601	Arable.
"	658	9·580	Arable.
"	659	8·459	Arable.
"	660	4·383	Arable.
"	661	13·387	Arable, trees, &c.
"	662	2·509	Occupation road.
"	663	10·767	Arable, slope, & trees.
"	664	·951	Dam.
"	665	·328	Pasture, slope, & footpath.
"	666	·199	Whins & slope.
"	667	·163	Arable.
"	668	1·120	Arable, half of Blairvault Burn, &c.
"	669	2·033	Arable, half of Blairvault Burn, &c.
"	670	13·193	Forth & Clyde Junction Ry. (part of).
"	671	·415	Ring, homestead, garden, &c.
"	672	3·876	Arable, part of Blairvault Burn, &c.
"	673	·102	Occupation road.
"	674	2·255	Arable.
"	675	·059	Plantation.
"	676	14·193	Arable.
"	677	6·474	Arable.
"	678	1·566	Plantation.
"	679	2·144	Plantation.
"	680	13·056	Arable.
"	681	23·307	Plantation & road.
"	682	38·464	Rough heathy pasture, road, &c.
"	683	3·756	Arable.
"	684	·898	Houses, gardens, &c.
"	685	·049	Waste ground.
"	686	1·067	Dam.
"	687	1·250	Houses, gardens, &c.
"	688	·167	Occupation road.
"	689	1·343	Houses, yard, & rails.
"		2·602	Houses, gardens, &c.
		4628·337	<i>Carried forward.</i>

No. of Sheet.	No. on Plan.	Area in Acres.	Description.
XVIII. 6.	690	4628·337	<i>Brought forward.</i>
„	691	·607	Houses, garden, &c.
„	692	·160	Occupation road, &c.
„	693	·087	School.
„	694	1·836	Arable, &c.
„	695	·247	Arable.
„	696	·100	Arable.
„	697	·250	Houses, garden, &c.
„	698	·530	Arable & garden.
„	699	·098	Jamestown Railway Station, &c.
„	700	1·633	Waste, rails, &c.
„	701	3·284	Carrochan Burn (part of).
„	702	8·642	Arable.
„	703	1·179	Arable.
„	704	·224	Arable.
„	705	·217	Arable.
„	706	·200	Orchard.
„	707	·644	Arthurston Mill, &c. (Dyewood).
„	708	·131	Occupation road.
„	709	1·061	Arable.
„	710	·950	Ornamental ground, garden, &c.
„	711	·180	House, &c. (Redcraig).
„	712	6·960	Arable.
„	713	16·120	Arable & road.
„	714	1·285	Pasture, road, & slope.
„	715	2·278	Arable, half of Blairvault Burn, &c.
„	716	·640	Plantation & half of burn.
„	717	·242	House & garden (Tammydhu).
„	718	1·559	Arable, half of Blairvault Burn, &c.
„	719	·637	Plantation & half of burn.
„	720	·172	Pasture, whins, & half of burn.
„	721	·534	Pasture & half of Blairvault Burn.
„	722	7·338	Arable & half of Blairvault Burn.
„	723	·213	Arable & half of Blairvault Burn.
„	724	6·437	Arable.
„	725	·540	Occupation road.
„	726	7·825	Arable & half of Blairvault Burn.
„	727	2·122	Arable & half of Blairvault Burn.
„	728	11·376	Arable.
„	729	·140	House, &c. (Blairvault).
„	730	6·178	Arable.
„	731	14·287	Arable, road, & part of burn.
„	732	6·535	Arable, road, half of burn, &c.
„	733	2·953	Arable.
„	734	·356	Rough heathy pasture.
„	735	·187	Rough heathy pasture.
„	736	·309	Fairview Cottage, garden, &c.
„	737	·025	House.
„	738	·898	Arable & footpath.
„	739	·074	Levenbank Cottage.
„		1·066	Ornamental ground, road, trees, &c.
		4749·883	<i>Carried forward.</i>

No. of Sheet.	No. on Plan.	Area in Acres.	Description.
		4749·883	<i>Brought forward.</i>
XVIII. 6.	740	·090	Plantation.
"	741	·161	Houses, &c.
"	742	·641	Garden.
"	743	·220	Plantation & slope.
"	744	·250	Milton Cottage & garden.
"	745	·482	Houses, &c.
"	746	·509	Houses, &c.
"	747	13·615	Turnpike road.
"	748	5·219	Arable.
"	749	7·902	Arable.
"	750	8·357	Arable.
"	751	9·168	Arable.
"	752	11·740	Arable.
"	753	8·197	Arable.
"	754	·580	Occupation road.
"	755	7·033	Arable.
"	756	17·966	Arable & half of Blairvault Burn.
"	757	·217	House, garden, & part of burn.
"	758	10·690	Arable & half of Blairvault Burn.
"	759	1·015	Pasture & half of Blairvault Burn.
"	760	·541	Pasture, slope, & half of burn.
"	761	·578	Plantation & pasture.
"	762	·139	Pasture.
"	763	·250	Bleaching green.
"	764	8·691	Arable.
"	765	7·355	Arable.
"	766	7·064	Arable.
"	767	10·384	Arable & road.
"	768	10·814	Arable & road.
"	769	12·929	Pasture & half of Blairvault Burn.
XVIII. 7.	770	·875	Homestead, garden, &c.
"	771	·244	Occupation road.
"	772	13·234	Arable.
"	773	2·192	Pasture, slope, & half of burn.
"	774	5·598	Arable.
"	775	·191	Occupation road.
"	776	9·549	Arable.
"	777	2·606	Pasture, &c.
"	778	10·016	Arable & road.
"	779	·266	Pool.
"	780	·314	Pasture, &c.
"	781	·343	Plantation.
"	782	10·679	Arable & road.
"	783	·329	Plantation.
"	784	11·147	Arable & road.
"	785	·742	Plantation, slope, & half of burn.
"	786	·152	Pasture & half of burn.
"	787	1·964	Plantation, slope, & half of burn.
"	788	11·123	Arable.
"	789	1·435	Plantation.
		4995·679	<i>Carried forward.</i>

No. of Sheet.	No. on Plan.	Area in Acres.	Description.
		4995·679	<i>Brought forward.</i>
XVIII. 7.	790	1·151	Whins.
"	791	1·155	Plantation.
"	792	9·653	Arable.
"	793	7·836	Whins & trees.
"	794	1·654	Plantation.
"	795	14·980	Arable & road.
"	796	·041	Pasture & half of burn.
"	797	·990	Plantation, slope, & half of burn.
"	798	·103	Rough pasture.
"	799	26·668	Auchincarroch Plantation.
"	800	·685	Pools.
"	801	76·275	Rough heathy pasture & slope.
"	802	172·394	Rough heathy pasture.
XVII. 11.	803	8·146	Arable & part of burn.
"	804	·522	Blackthorn, houses, garden, &c.
"	805	11·326	Arable.
"	806	9·052	Arable & rocks.
"	807	·065	Whins.
"	808	·160	Whins & half of burn.
"	809	4·175	Arable, road, trees, & half of burn.
"	810	·256	Waste, trees, & half of burn.
"	811	·243	Millholm Cottage, garden, &c.
"	812	·290	Stackyard.
"	813	·701	Plantation.
"	814	8·784	Arable.
"	815	·570	Plantation.
"	816	4·751	Plantation.
"	817	8·103	Arable.
"	818	5·330	Arable.
"	819	2·626	Arable, trees, & part of burn.
"	820	·480	Darleith House, &c.
"	821	1·706	Garden.
"	822	1·222	Garden.
"	823	3·916	Plantation, road, & part of burn.
"	824	·903	Pasture & road.
"	825	6·466	Ornamental ground, part of burn, &c.
"	826	·163	Houses.
"	827	·977	Plantation.
"	828	·327	Ornamental ground, part of burn, &c.
"	829	·010	House.
"	830	·229	Plantation.
"	831	·690	Plantation & footpath.
"	832	·577	Plantation.
"	833	5·858	Ornamental ground, trees, road, &c.
"	834	4·162	Occupation road.
"	835	·233	Pasture, house, road, & trees.
"	836	·891	Pasture, road, & trees.
"	836a	·010	Plantation & road.
"	837	7·205	Arable.
XVII. 12.	838	·345	Plantation.
		5410·734	<i>Carried forward.</i>

No. of Sheet.	No. on Plan.	Area in Acres.	Description.
XVII. 12.		5410·734	<i>Brought forward.</i>
	839	12·318	Arable, trees, & road.
	840	·070	House, &c. (Overton).
	841	2·367	Plantation & road.
	842	·036	House.
	843	1·138	Waste, road, & old quarry.
	844	17·883	Plantation.
	845	9·493	Arable.
	846	·674	Plantation.
	847	39·767	Arable & trees.
	848	·305	Plantation.
	849	·752	Plantation.
	850	·370	Plantation.
	851	·462	Arable.
	852	·265	Homestead, &c. (Drumfairn)
	853	·734	Occupation road.
	854	·028	House, &c.
	855	10·093	Arable.
	856	6·765	Plantation.
	857	3·316	Rough pasture.
	858	2·136	Plantation.
	859	12·890	Arable.
	860	176·475	Rough heathy pasture.
	861	4·502	Arable.
	862	3·882	Plantation.
	863	14·056	Arable.
	864	·276	Plantation.
	865	·478	Plantation.
	866	14·133	Arable & trees.
	867	12·759	Arable.
	868	1·039	Plantation.
	869	25·515	Arable.
	870	10·065	Plantation.
	871	9·984	Arable.
	872	11·036	Arable & old quarry.
	873	·775	Occupation road.
	874	11·427	Arable.
	875	·385	Plantation.
	876	·452	Rough heathy pasture.
	877	13·654	Arable & trees.
	878	1·246	Plantation.
	879	·600	Plantation.
	880	1·032	Stumps of trees & brambles.
	881	10·670	Arable.
	882	8·456	Arable, &c.
	883	14·001	Arable, road, slope, &c.
	884	·846	Garmore, houses, garden, &c.
	885	12·877	Arable & slope.
	886	1·842	Plantation.
	887	2·856	Plantation.
	888	11·784	Meadow & road.
		5909·699	<i>Carried forward.</i>

No. of Sheet.	No. on Plan.	Area in Acres.	Description.
		5909·699	<i>Brought forward.</i>
XVII. 12.	889	6·218	Arable.
XVIII. 9.	890	1·162	Plantation.
"	891	·298	Garden.
"	892	3·681	Ornamental ground, road, &c.
"	893	7·953	Ornamental ground, trees, &c.
"	894	150·232	Rough heathy pasture, &c.
"	895	1·423	Plantation.
"	896	·141	Plantation.
"	897	33·098	Arable & slope.
"	898	23·686	Arable, trees, &c.
"	899	17·777	Ornamental ground & trees.
"	900	·459	House, &c. (Bromley).
"	901	1·119	Garden.
"	902	23·710	Ornamental ground & trees.
"	903	·301	Occupation road.
"	904	2·627	Plantation.
"	905	·360	Ornamental ground.
"	906	1·273	Occupation road, &c.
"	907	2·011	Plantation, &c.
"	908	·049	House.
"	909	8·599	Arable.
"	910	24·262	Arable.
"	911	1·802	Plantation & slope.
"	912	2·196	Pasture.
"	913	10·269	Arable & slope.
"	914	13·602	Arable.
"	915	·319	High Bromley, houses & garden.
"	916	20·716	Arable, road, & trees.
"	917	9·656	Arable.
"	918	19·330	Plantation & slope.
"	919	10·146	Arable.
"	920	11·573	Arable.
"	921	·078	Water tank (roofed).
"	922	132·322	Rough heathy pasture, trees, &c.
"	923	4·397	Rough heathy pasture & whins.
"	924	·659	Rough pasture & slope.
"	925	11·370	Arable.
"	926	12·648	Arable & slope.
"	927	11·489	Arable.
"	928	·768	Overton, homestead & garden.
"	929	13·372	Arable & slope.
"	930	2·043	Occupation road.
"	931	·318	Waste ground.
"	932	1·259	Waste & ruins.
"	933	14·785	Arable.
"	934	·451	Manse & garden.
"	935	13·740	Arable.
"	936	·880	School, garden, &c.
"	937	6·063	Arable.
"	938	·336	House, ruin, garden, &c.
		6546·725	<i>Carried forward.</i>

No. of Sheet.	No. on Plan.	Area in Acres.	Description.
XVIII. 9.	939	6546·725	<i>Brought forward.</i>
„	840	49·161	Rough heathy pasture, rocks, &c.
„	941	8·379	Arable.
„	942	9·941	Arable.
„	943	9·887	Arable.
„	944	18·141	Arable & slope.
„	945	12·213	Arable & slope.
„	946	2·284	Plantaton & slope.
„	947	5·160	Arable.
„	948	13·327	Arable.
„	949	14·407	Arable & slope.
„	950	·445	Plantation.
„	951	2·543	Occupation road.
„	952	1·010	House, &c. (Millburn).
„	953	·138	Garden.
„	954	·237	Plantation.
„	955	·193	Arable, garden, & trees.
„	956	·106	Waste & slope.
„	957	·232	Plantation & slope.
„	958	6·730	Arable.
„	959	1·222	Garden, ornamental ground, &c.
„	960	·314	Occupation road.
„	961	·566	Arable.
„	962	·460	Levenfield House, trees, road, &c.
„	963	·236	Drying green & trees.
„	964	1·946	Lade.
„	965	1·452	Arable & stream.
„	966	1·188	Arable.
„	967	·455	Private road.
„	968	·572	Garden.
„	969	·225	Arable.
„	970	·718	Plantation.
„	971	·085	Whins.
„	972	7·334	Arable & road.
„	973	2·353	Levenfield Bleach & Print Works, &c.
„	974	6·267	Arable, road, & trees.
„	975	·179	Arable, drying shed, &c.
„	976	·952	Wood, slope, & part of burn.
„	977	17·435	Railway (part of).
„	978	1·005	Ornamental ground, trees, &c.
„	979	·182	Drying green & trees.
„	980	·618	Arable.
„	981	·582	House, garden, &c.
„	982	·084	Croftengea House, &c.
„	983	·691	Ornamental ground, trees, &c.
„	984	·130	Pasture & trees.
„	985	·102	Drying sheds.
„	986	·051	Drying shed.
„	987	·255	Pasture.
„	988	52·698	River Leven (part of).
„		11·866	Arable & part of burn.
		6813·482	<i>Carried forward.</i>

No. of Sheet.	No. on Plan.	Area in Acres.	Description.
XVIII. 9.	989	6813·482	<i>Brought forward.</i>
"	990	1·652	Houses, gardens, &c.
"	991	·860	Public road.
"	992	3·430	Houses, gardens, &c.
"	993	·769	Public road.
"	994	·040	Occupation road.
"	995	·497	Houses, gardens, &c.
"	996	·064	Public road.
"	997	·926	Houses, gardens, &c.
"	998	·355	Houses, gardens, &c.
"	999	·861	Houses, gardens, &c.
"	1000	·101	Public road.
"	1001	·525	Waste & slope.
"	1002	·042	Garden.
"	1003	·075	Occupation road.
"	1004	4·773	Croftengea Print Works, &c.
"	1005	5·639	Occupation road.
"	1006	·925	Plantation, pasture, road, &c.
"	1007	·505	Arable.
"	1008	1·491	Arable.
"	1009	1·298	Arable.
"	1010	12·448	Arable, &c.
"	1011	·722	Arable & road.
"	1012	1·064	Houses, gardens, road, &c.
"	1013	·056	Public lane.
"	1014	3·490	Houses, gardens, trees, &c.
"	1015	10·274	Arable & trees.
"	1016	10·678	Arable, &c.
"	1017	·630	Houses, gardens, &c.
"	1018	3·861	Houses, gardens, &c.
"	1019	·460	Public road.
"	1020	1·908	Houses, gardens, Iron Foundry, &c.
"	1021	2·208	Arable.
"	1022	·221	Occupation road, pasture, &c.
"	1023	·156	Houses, &c.
"	1024	·095	Public road.
"	1025	·315	Garden.
"	1026	·436	Lumbrain Cottage, garden, &c.
"	1027	·555	Arable.
"	1028	·169	Pasture & slope.
"	1029	1·108	Houses, gardens, &c.
"	1030	1·226	Garden.
"	1031	·627	Arable.
"	1032	·328	Dalmonach House, &c.
"	1033	·203	Occupation road.
"	1034	·090	Pasture, &c.
"	1035	·623	Arable.
"	1036	·069	Pasture.
"	1037	1·043	Offices, stackyard, trees, slope, &c.
"	1038	3·408	Houses, gardens, &c.
"		·335	Public road.
		6897·116	<i>Carried forward.</i>

No. of Sheet.	No. on Plan.	Area in Acres.	Description.
XVIII. 9.	1039	6897·116 ·986	<i>Brought forward.</i> Houses, garden, plantation, &c.
"	1040	1·194	Houses, garden, plantation, &c.
"	1041	·209	Occupation road.
"	1042	2·302	Houses, gardens, &c.
"	1043	·320	Arable.
"	1044	1·756	Public road.
"	1045	·652	Arable.
"	1046	·126	Arable.
"	1047	·178	Arable.
"	1048	·210	Occupation road.
"	1049	·409	Houses, garden, trees, &c.
"	1050	·111	Occupation road.
"	1051	1·213	Arable.
"	1052	·536	Arable.
"	1053	·316	Lade.
"	1054	2·130	Ferryfield Print Works, &c.
"	1055	1·066	Church, burial ground, &c.
"	1056	2·328	Houses, gardens, trees, &c.
"	1057	·383	Public road.
"	1058	·374	Public road.
"	1059	2·808	Houses, gardens, arable, &c.
"	1060	·402	Public road.
"	1061	·126	Pasture & slope.
"	1062	·764	Goods Depôt, &c.
"	1063	·216	Occupation road & slope.
"	1064	·016	Railway Station.
"	1065	·502	Coal Depôt.
"	1066	1·265	Public road.
"	1067	·116	Pasture & slope.
"	1068	·505	Arable, &c.
"	1069	2·700	Houses, gardens, roads, &c.
"	1070	2·527	Arable & road.
"	1071	·084	Bridge House, grass plots, &c.
"	1072	·248	Southend Cottage, garden, &c.
"	1073	10·075	Public Play Ground (part of).
"	1074	·822	Houses, gardens, &c.
"	1075	1·537	Houses, gardens, &c.
"	1076	1·097	Houses, gardens, &c.
"	1077	·917	Houses, gardens, &c.
"	1078	·506	Arable.
"	1079	·119	Arable & half of burn.
"	1080	9·837	Arable & trees.
"	1081	1·059	Pasture & slope.
"	1082	2·259	Church, burial ground, &c.
"	1083	5·211	Arable & slope.
"	1084	36·882	Public Play Ground (part of).
"	1085	·687	Kirkland Print Works, &c.
"	1086	·119	Occupation road.
"	1087	·440	Kirkland Cottage, garden, &c.
"	1088	1·673	Arable.
		6999·434	<i>Carried forward.</i>

No. of Sheet.	No. on Plan.	Area in Acres.	Description.
XVIII. 10.	1089	6999·434 ·825	<i>Brought forward.</i> Lade.
	1090	1·719	Low Levenbank Yarn Works, &c.
	1091	·203	Occupation road.
	1092	6·834	Arable.
	1093	·518	Milton, houses, garden, &c.
	1094	·309	Arable.
	1095	·397	Houses, garden, &c.
	1096	2·041	Arable & part of burn.
	1097	·075	Pasture.
	1098	·117	Pasture.
	1099	·198	Plantation.
	1100	5·021	Arable & part of burn.
	1101	·157	Plantation & part of burn.
	1102	·669	Oakburn Cottage, garden, &c.
	1103	·609	Napierston, houses, garden, &c.
	1104	3·596	Arable.
	1105	·823	Occupation road.
	1106	1·902	Arable.
	1107	5·637	Arable, trees, & part of burn.
	1108	8·980	Arable.
	1109	11·483	Arable.
	1110	·335	Pasture, road, & half of burn.
	1111	·832	Arable.
	1112	·066	Occupation road.
	1113	1·388	Houses, gardens, &c.
	1114	·700	Plantation.
	1115	10·776	Arable, &c.
	1116	·406	Pasture, trees, & road.
	1117	·996	Arable.
	1118	·171	Pasture.
	1119	·697	Lade.
	1120	1·809	Arable.
	1121	·369	Pasture, trees, & sand pit.
	1122	·310	Plantation & slope.
	1123	·132	Plantation.
	1124	3·034	Arable.
	1125	·315	Occupation road.
	1126	7·395	Arable.
	1127	3·123	Arable.
	1128	·207	Plantation.
	1129	·095	Plantation.
	1130	6·105	Dalmonach Print Works, &c.
	1131	1·047	Houses, gardens, &c.
	1132	·455	U.P.Church, ornamental ground, &c.
	1133	·240	Plantation & slope.
	1134	10·352	Arable.
	1135	·324	Plantation.
	1136	·040	Grass plot.
	1137	·030	Grass plot.
	1138	·061	Waste ground.
		7103·357	<i>Carried forward.</i>

No. of Sheet.	No. on Plan.	Area in Acres.	Description.
XVIII. 10.	1139	7103·357	<i>Brought forward.</i>
	1140	·374	Plantation, road, part of burn, &c.
	1141	·338	Houses, waste, slope, &c.
	1142	·448	Occupation road.
	1143	5·475	Arable.
	1144	·291	Plantation.
	1145	·743	Occupation road.
	1146	·185	Hillbank, houses, garden, &c.
	1147	·146	Waste & slope.
	1148	4·476	Houses, gardens, slope, &c.
	1149	5·406	Arable.
	1150	·387	Houses, garden, &c.
	1151	·973	Houses, gardens, &c.
	1152	·454	Whins & brambles.
	1153	10·571	Arable & road.
	1154	·477	Plantation, slope, & half of burn.
	1155	·887	Whins, slope, road, & part of burn.
	1156	·523	Houses, gardens, &c.
	1157	1·319	Houses, gardens, road, slope, &c.
	1158	1·971	Houses, gardens, &c.
	1159	·545	Public road & part of burn.
	1160	2·597	Houses, gardens, pasture, &c.
	1161	·253	Public road.
	1162	·361	Houses, garden, timber yard, &c.
	1163	·323	Arable, house, road, &c.
	1164	·764	Rosebank Cottage, gardens, &c.
	1165	·699	Croft Cottage, garden, &c.
	1166	3·085	Bonhill Quarry, part of burn, &c.
	1167	11·699	Arable & road.
	1168	·246	Church, ornamental ground, &c.
	1169	·434	Manse, garden, &c.
	1170	·069	Occupation road.
	1171	2·567	Houses, gardens, &c.
	1172	4·055	Arable & road.
	1173	3·395	Arable.
	1174	·106	Plantation.
	1175	·018	House.
	1176	6·458	Arable & road.
	1177	5·406	Arable.
	1178	·836	Ladytoun, houses, garden, &c.
	1179	1·490	Pasture & trees.
	1180	·416	Woodside, houses, garden, &c.
	1181	·249	Stackyard.
	1182	6·621	Arable.
	1183	10·288	Arable & road.
	1184	80·917	Rough heathy pasture, &c.
	1185	2·176	Plantation & slope.
	1186	5·427	Arable & road.
	1187	6·507	Arable & road.
	1188	7·073	Arable.
	1188	12·529	Arable.
		7316·410	<i>Carried forward.</i>

No. of Sheet.	No. on Plan.	Area in Acres.	Description.
XVIII. 10.		7316·410	<i>Brought forward.</i>
	1189	17·267	Arable & road.
	1190	24·465	Pasture & trees.
	1191	73·255	Rough heathy pasture.
	1192	4·162	Arable.
	1193	7·717	Arable.
	1194	·629	Plantation.
	1195	·526	Plantation (slope).
	1196	15·078	Arable, road, & trees.
	1197	2·235	Pasture.
	1198	·688	Whins.
	1199	12·109	Arable.
	1200	14·831	Arable.
	1201	·329	Pasture & road.
	1202	2·426	Pasture.
	1203	9·348	Pasture.
	1204	24·163	Rough heathy pasture.
	1205	4·852	Rough heathy pasture.
	1206	35·781	Plantation.
	1207	208·554	Rough heathy pasture & road.
	1208	·310	Plantation & slope.
	1209	8·642	Arable.
	1210	·117	Plantation.
	1211	6·989	Arable.
	1212	·159	Plantation.
	1213	6·212	Arable.
	1214	5·814	Arable.
	1215	5·614	Arable & trees.
	1216	·218	Arable.
	1217	·386	Northfield Cottage, garden, &c.
	1218	9·297	Arable & road.
	1219	12·088	Arable.
	1220	61·254	Rough heathy pasture, road, &c.
	1221	5·323	Plantation.
	1222	6·033	Rough heathy pasture & trees.
	1223	7·834	Arable & road.
	1224	·743	Quarry, &c.
	1225	·309	Plantation.
	1226	·208	Pasture, trees, part of burn, &c.
	1227	6·013	Arable & road.
	1228	9·067	Arable.
	1229	6·491	Arable & road
	1230	1·444	Occupation road.
	1231	8·236	Plantation, slope, & part of burn.
	1232	9·607	Arable.
	1233	11·591	Arable.
	1234	19·234	Rough heathy pasture.
	1235	13·950	Arable.
	1236	6·336	Plantation.
	1237	1·876	Occupation road.
	1238	8·845	Arable.
		8015·065	<i>Carried forward.</i>

No. of Sheet.	No. on Plan.	Area in Acres.	Description.
		8015·065	<i>Brought forward.</i>
XVIII. 10.	1239	17·892	Arable.
XVIII. 11.	1240	59·720	Rough heathy pasture.
	1241	14·729	Plantation.
XVIII. 13.	1242	·238	House, garden, &c.
	1243	20·697	Arable, road, & slope.
"	1244	14·181	Arable & slope.
"	1245	8·624	Arable & slope.
"	1246	7·796	Arable & slope.
"	1247	7·007	Arable & trees.
"	1248	8·023	Arable.
"	1249	·087	Arable.
"	1250	1·132	Plantation.
"	1251	1·774	Place of Bonhill, houses, garden, &c.
"	1252	1·491	Ornamental ground, trees, &c.
"	1253	·518	Ornamental ground.
"	1254	·068	Houses.
"	1255	·093	Pasture.
"	1256	2·072	Plantation, slope, & footpath.
"	1257	·640	Arable.
"	1258	2·836	Ornamental ground, &c.
"	1259	8·580	Plantation, slope, & half of burn.
"	1260	·022	House.
"	1261	2·121	Arable, rocks, & half of burn.
"	1262	·967	Plantation.
"	1263	·288	Dam.
"	1264	3·268	Arable.
"	1265	·150	Houses, &c.
"	1266	1·768	Millburn Works, &c. (Acids).
"	1267	·243	House & garden.
"	1268	·357	Garden.
"	1269	·195	Plantation & half of burn.
"	1270	1·722	Ornamental ground, trees, &c.
"	1271	·200	Occupation road.
"	1272	·372	Ornamental ground, trees, &c.
"	1273	1·098	Ornamental ground, half of burn, &c.
"	1274	·336	Plantation, half of burn, &c.
"	1275	·458	Plantation.
"	1276	1·581	Pasture, trees, & footpath.
"	1277	·566	Lade.
"	1278	1·664	Dillichip Print Works, &c.
"	1279	·131	Plantation.
"	1280	5·910	Arable.
"	1281	·731	Arable.
"	1282	2·718	Plantation.
"	1283	5·697	Arable.
"	1284	·679	Occupation road.
"	1285	3·993	Arable.
"	1286	·303	House, garden, &c.
"	1287	·197	Plantation.
"	1288	·536	Arable.
		8231·534	<i>Carried forward.</i>

No. of Sheet.	No. on Plan.	Area in Acres.	Description.
		8231·534	<i>Brought forward.</i>
XVIII. 13.	1289	·360	Plantation.
"	1290	·493	Pasture & trees.
"	1291	·211	Sand pit.
"	1292	3·764	Arable.
"	1293	·742	Occupation road.
"	1294	1·060	Plantation & slope.
XVIII. 14.	1295	·450	Plantation, footpath, &c.
"	1296	·758	Houses, garden, road, &c.
"	1297	1·026	Plantation & road.
"	1298	1·076	Houses, gardens, &c.
"	1299	·180	Public road.
"	1300	1·218	Houses, gardens, &c.
"	1301	2·876	Arable.
"	1302	1·109	Pasture & slope.
"	1303	11·194	Arable.
"	1304	5·003	Arable & slope.
"	1305	4·980	Arable & slope.
"	1306	2·289	Arable.
"	1307	2·582	Plantation & glen.
"	1308	6·540	Arable.
"	1309	1·359	Whins, pasture, & slope.
"	1310	·043	Plantation.
"	1311	·064	Plantation.
"	1312	·270	Plantation & slope.
"	1313	·353	Whins.
"	1314	15·655	Arable & slope.
"	1315	·198	Whins.
"	1316	11·485	Arable.
"	1317	22·580	Rough heathly pasture.
"	1318	1·786	Houses, garden, & road.
"	1319	2·914	Arable.
"	1320	1·330	Houses, gardens, &c.
"	1321	7·848	Arable.
"	1322	·193	House & garden.
"	1323	9·470	Arable & slope.
"	1324	·684	Pasture, trees, & slope.
"	1325	8·677	Arable.
"	1326	5·970	Arable.
"	1327	·862	Arable.
"	1328	·575	Nobleston, homestead, garden, &c.
"	1329	8·130	Arable.
"	1330	·919	Pasture, road, slope, & trees.
"	1331	11·937	Arable & trees.
"	1332	14·805	Arable, trees, road, & slope.
"	1333	·278	Waste ground, &c.
"	1334	7·227	Arable.
"	1335	·827	Pasture, slope, & trees.
"	1336	·157	Redburn Cottage & garden.
"	1337	1·400	Pasture, slope, & footpath.
"	1338	8·887	Ornamental ground, trees, &c.
		8426·328	<i>Carried forward.</i>

No. of Sheet.	No. on Plan.	Area in Acres.	Description.
XVIII. 14.	1339	8426·328	<i>Brought forward.</i>
	1340	8·509	Arable & road.
XVIII. 1.	1341	5·562	Plantation (Croft Huggan).
		751·028	Loch Lomond (part of).
		9191·427	

RECAPITULATION.

8271·766	Land.
69·466	Public roads.
31·608	Railways.
818·587	Water.
9191·427	Total Area of the Parish of Bonhill, in the County of Dumbarton.

INDEX TO PLACES

IN THE

PARISH OF BONHILL.

COUNTY OF DUMBARTON.

Name of Place.	No. of Sheet.		Descriptive Remarks.
	6 inch scale.	25·344 in. scale.	
Arden.	XIII.	16	A dwelling house.
Auchindennan.	XVII.	4	A dwelling house.
Auchinheglisli.	"	4	A dwelling house.
Auchindennan Muir.	"	4	
Auchincarroch.	XVIII.	6	A dwelling house.
Auchincarroch Muir.	"	7	
Alexandria.	"	9 & 10	A village.
Belretiro.	XVII.	4	A dwelling house.
Blackthird.	"	11	A dwelling house.
Balloch Castle.	XVIII.	1	A mansion house.
Ballagan.	"	2	A dwelling house.
Blairhosh.	"	2	A dwelling house.
Balloch.	"	5	A few dwelling houses.
Blairvault.	"	6	A dwelling house.
Bromley Muir.	"	9	A muir.
Bromley.	"	9	A dwelling house.
Bonhill.	"	9 & 10	A village.
Cockhill Muir.	XVII.	3	
Cockhill.	"	4	A farmsteading.
Cameron Home Farm.	"	4	
Cross Stone Well.	"	8	
Cameron.	XVIII.	1	A dwelling house.
Carrochan Burn.	"	5	
Carman.	"	9	A hill feature.
Croft Huggan.	"	14	A plantation.
Darleith Muir.	"	7	
Darleith House.	"	11	
Drumfairn.	"	12	A farmsteading.
Drumkinnan.	"	5	A farmsteading.
Dalvait.	"	5	A few dwelling houses.
Dumbain.	"	6	A dwelling house.
Dillichip.	"	14	A farmsteading.
Forth & Clyde Junction Ry.	"	3	
Fairview.	"	6	A cottage.
Garmore.	XVII.	12	A dwelling house.
Haldane's Cottage.	XVIII.	2	
High Bromley.	"	9	A farmsteading.

Name of Place.	No. of Sheet.		Descriptive Remarks.
	6 inch scale.	25·344 in. scale.	
Jamestown.	XVIII.	6	A village.
Killeter.	XVII.	7	A hill feature.
Knowehead.	XVIII.	5	A dwelling house.
Kirklandglen.	„	14	A dwelling house.
Lower Lederishbeg.	„	2	A dwelling house.
Lennoxbank.	„	5	A dwelling house.
Ladyton Cottage.	„	14	A dwelling house.
Muirmailin.	XVII.	3	A house.
Millholm.	„	8	A dwelling house.
Mill of Balloch.	XVIII.	5	A grain mill.
Mollanbowie.	„	6	A dwelling house.
Milton.	„	6	A farmsteading.
Mid Auchincarroch.	„	6	A farmsteading.
Mullour.	„	9	A hill feature.
Millburn Muir.	„	9	
Millburn.	„	9	A dwelling house.
Northfield Cottage.	„	10	
Nobleston.	„	14	A farmsteading.
Overton.	XVII.	12	A farmsteading.
Over Balloch.	XVIII.	1	A farmsteading.
Overton Muir.	„	9	
Pappert Hill.	„	11	
Place of Bonhill.	„	11	A dwelling house.
Poachy Glen.	„	13	
Round Hill.	XVII.	8	
Rosehead.	XVIII.	5	A dwelling house.
Redcraig.	„	6	A dwelling house.
Ring.	„	6	A farmsteading.
Redburn Cottage.	„	14	
Stoney-mollan Muir.	XVII.	8	
Stoney-mollan.	XVIII.	5	A farmsteading.
Tullichewan Muir.	XVII.	8	
Tullichewan Castle.	XVIII.	5	A mansion house.
Upper Lederishbeg.	„	2	A farmsteading.
Wester Auchindennan. ..	XIII.	16	A farmsteading.
Westerton House.	XVIII.	2	
Westerton.	„	2	A farmsteading.
Woodbank.	„	5	A dwelling house.
Woodside.	„	10	A dwelling house.

NOTE:—The above are exclusive of the Islands in Loch Lomond, which are published on the Six-inch scale only.

AGENTS FOR THE SALE

OF THE

ORDNANCE PLANS.

ENGLAND

LONDON.	Mr. J. Arrowsmith, 10, Soho Square, W.
	Messrs. Letts, Son, & Co., 8, Royal Exchange, E.C.
	Messrs. Longman & Co., Paternoster Row, E.C.
	Mr. E. Stanford, 6, Charing Cross, S.W.
	Messrs. Vacher & Son, 29, Parliament Street, S.W.
	Messrs. Webster & Co., 60, Piccadilly, W.
	Messrs. G. Philip & Son, 32, Fleet Street, E.C.; & L'pool.
	Mr. J. Wyld, Charing Cross.
	Dr. J. J. Whitty, C.E., 35, Parliament Street, S.W.
APPLEBY.	Mr. J. Whitehead.
ALNWICK.	Mr. M. Smith.
BATH.	Messrs. Sims & Son.
BIRMINGHAM.	Messrs. Napper & Wright
BEVERLEY.	Mr. John Kemp.
BOLTON.	Mr. H. Bradbury.
BRISTOL.	Mr. John Lavars.
BISHOP AUCKLAND	Mr. M. Braithwaite.
BARNARD CASTLE.	Messrs. J. & R. W. Atkinson
CLEVELAND, York-	} Mr. George Dixon.
shire.	
CARDIFF.	Mr. Hugh Bird.
CARLISLE.	Messrs. Thurnam & Sons
COVENTRY.	Mr. Edward Wright.
CHELMSFORD.	Mr. Thomas B. Arthy.
DARLINGTON.	Mr. H. Penney.
DURHAM.	Mr. George Andrews.
FAREHAM.	Mr. George Sutton.
GLOUCESTER.	Messrs. G. J. Wait & Co
GREAT AYTON, nr.	} Mr. G. Dixon.
Stokesley, York-	
shire.	
HARTLEPOOL.	Messrs. Pearson & Co.
HUDDERSFIELD. ..	Mr. A. L. Peace.
HULL.	Mr. J. W. Leng.
KIRKBY LONSDALE	Mr. R. Morphet.
KENDAL.	Mr. T. Atkinson.
KESWICK.	Mr. James Mayo.
LIVERPOOL.	Messrs. G. Philip & Son
	Messrs. Webb & Hunt.
	Mr. J. R. Isaac.
LEEDS.	Mr. J. Smith.
LONGTON.	Mr. F. S. Wright.
LONGPORT, Staff..	Mr. Evans.
MALTON.	Mr. H. Smithson.
MANCHESTER.	Mr. G. Simms.
	Mr. W. T. Hansbrow, 59, King Street
NORTH SHIELDS..	Messrs. Phillipson & Hare.
NORWICH.	Mr. H. Pigg.

AGENTS, ENGLAND—CONTINUED.


NEWCASTLE.....	Mr R Turner.
NOTTINGHAM	Mr. R. Sutton.
OLDHAM	Mr. John Hirst.
OXFORD	Messrs. Spiers & Son.
PENRITH.....	Mr. B. T. Sweeten.
PORTSMOUTH	Mr. W. H. Charpentier
PLYMOUTH	Mr. J. Land.
PRESTON	Mr. R. Veevers.
READING.....	Mr. G. Lovejoy.
ROCHDALE	Mr. E. Wrigley.
RICHMOND, York- shire	} Mr. J. Bell.
RIPON	
SCARBOROUGH....	Messrs. Johnston & Co.
SETTLE	Mr. S. W. Theakstone.
SHEFFIELD	Mr. J. Wildman.
SWANSEA.....	Mr. H. Pawson.
STOCKTON-ON-TEES	Mr. E. Pearce.
SOUTHAMPTON ..	Messrs. Jennett & Co.
SUNDERLAND	Mr. W. Sharland.
THIRSK	Mr. W. H. Hills.
ULVERSTON.....	Mr. W. Bransby.
WAKEFIELD	Mr. Soulby.
WIGAN	Messrs. Hicks & Allen.
WHITEHAVEN....	Mr. S. G. Bucknall.
WINDERMERE....	Messrs. Callender & Dixon.
YORK	Mr. J. Garnett.
	Mr. J. Glaisby.

SCOTLAND

EDINBURGH.....	{ Messrs. Johnston, 4, St. Andrew Square. Messrs. Black, North Bridge. Mr. T. C. Jack, Princes Street.
AYR	
ABERDEEN	
AIRDRIE, Lanarksh	Mr. John Dick.
ANNAN.....	Messrs. Keith & Gibb.
BATHGATE	Mr. Thomas Forsyth.
CUPAR	Mr. William Cuthbertson.
DUMFRIES	Mr. J. Johnston.
DUNFERMLINE ..	Mr. S. Robinson.
DUNSE	Mr. Sinclair.
DUNDEE	Messrs. Miller & Son.
GLASGOW.....	{ Messrs. J. Smith & Son. Messrs. J. Lumsden & Son.
HADDINGTON	
HAWICK	Mr. J. Millen.
JEDBURGH	Mr. William Syme.
KIRKCALDY.....	Messrs. A. & W. Easton.
KIRKCUDBRIGHT..	Mr. J. J. Wilson.
KELSO	Mr. J. Nicholson.
LINLITHGOW	Mr. J. H. Rutherford.
NEWTON STEWART	Mr. A. Waldie.
MOFFAT	Miss A. Watson.
PERTH	Mr. William Muir.
PEEBLES	Mrs. C. Paton.
PAISLEY	Mr. R. Stirling.
SELKIRK	Mr. William McIntyre.
STIRLING.....	Mr. G. Lewis.
	Mr. Robert S. Shearer.

IRELAND

DUBLIN	{	Messrs. Hodges & Smith, Grafton Street.
		Messrs. Brassington & Gale, 6, Bachelor's Walk.
		Dr. J. J. Whitty, C.E.; and at London.
		Messrs. Thom & Son, 87 & 88, Abbey Street.
ARMAGH		Mr. John McWatters.
ATHLONE		Mr. James Martin.
BELFAST		Mr. James Magill.
CORK		Mr. Francis Guy.
CARLOW		Mr. Thomas Edwards.
CAVAN		Mr. John Fegan.
CLONMELL		Mr. James O'Neill.
DROGHEDA		Mr. Michael Daly.
ENNISKILLEN		Mr. William Trimble.
GALWAY		Mr. Thomas Croker.
KILKENNY		Mr. William Nicholson.
LONDONDERRY ..		Mr. Hempton.
MALLOW		Mr. Joseph Johns.
MULLINGAR		Mr. Sampson Wallis.
NEWRY		Mr. Robert Greer.
OMAGH		Mr. John Nelis.
WATERFORD		Mr. Thomas S. Harvey
WEXFORD		Mr. F. S. Davis.



INDEX

THE HISTORY OF THE	1
THE HISTORY OF THE	2
THE HISTORY OF THE	3
THE HISTORY OF THE	4
THE HISTORY OF THE	5
THE HISTORY OF THE	6
THE HISTORY OF THE	7
THE HISTORY OF THE	8
THE HISTORY OF THE	9
THE HISTORY OF THE	10
THE HISTORY OF THE	11
THE HISTORY OF THE	12
THE HISTORY OF THE	13
THE HISTORY OF THE	14
THE HISTORY OF THE	15
THE HISTORY OF THE	16
THE HISTORY OF THE	17
THE HISTORY OF THE	18
THE HISTORY OF THE	19
THE HISTORY OF THE	20
THE HISTORY OF THE	21
THE HISTORY OF THE	22
THE HISTORY OF THE	23
THE HISTORY OF THE	24
THE HISTORY OF THE	25
THE HISTORY OF THE	26
THE HISTORY OF THE	27
THE HISTORY OF THE	28
THE HISTORY OF THE	29
THE HISTORY OF THE	30
THE HISTORY OF THE	31
THE HISTORY OF THE	32
THE HISTORY OF THE	33
THE HISTORY OF THE	34
THE HISTORY OF THE	35
THE HISTORY OF THE	36
THE HISTORY OF THE	37
THE HISTORY OF THE	38
THE HISTORY OF THE	39
THE HISTORY OF THE	40
THE HISTORY OF THE	41
THE HISTORY OF THE	42
THE HISTORY OF THE	43
THE HISTORY OF THE	44
THE HISTORY OF THE	45
THE HISTORY OF THE	46
THE HISTORY OF THE	47
THE HISTORY OF THE	48
THE HISTORY OF THE	49
THE HISTORY OF THE	50
THE HISTORY OF THE	51
THE HISTORY OF THE	52
THE HISTORY OF THE	53
THE HISTORY OF THE	54
THE HISTORY OF THE	55
THE HISTORY OF THE	56
THE HISTORY OF THE	57
THE HISTORY OF THE	58
THE HISTORY OF THE	59
THE HISTORY OF THE	60
THE HISTORY OF THE	61
THE HISTORY OF THE	62
THE HISTORY OF THE	63
THE HISTORY OF THE	64
THE HISTORY OF THE	65
THE HISTORY OF THE	66
THE HISTORY OF THE	67
THE HISTORY OF THE	68
THE HISTORY OF THE	69
THE HISTORY OF THE	70
THE HISTORY OF THE	71
THE HISTORY OF THE	72
THE HISTORY OF THE	73
THE HISTORY OF THE	74
THE HISTORY OF THE	75
THE HISTORY OF THE	76
THE HISTORY OF THE	77
THE HISTORY OF THE	78
THE HISTORY OF THE	79
THE HISTORY OF THE	80
THE HISTORY OF THE	81
THE HISTORY OF THE	82
THE HISTORY OF THE	83
THE HISTORY OF THE	84
THE HISTORY OF THE	85
THE HISTORY OF THE	86
THE HISTORY OF THE	87
THE HISTORY OF THE	88
THE HISTORY OF THE	89
THE HISTORY OF THE	90
THE HISTORY OF THE	91
THE HISTORY OF THE	92
THE HISTORY OF THE	93
THE HISTORY OF THE	94
THE HISTORY OF THE	95
THE HISTORY OF THE	96
THE HISTORY OF THE	97
THE HISTORY OF THE	98
THE HISTORY OF THE	99
THE HISTORY OF THE	100



ORDNANCE SURVEY OF SCOTLAND.

BOOK OF REFERENCE TO THE PLAN OF THE PARISH OF BOTHKENNAR, IN THE COUNTY OF STIRLING, CONTAINING 2645·658 ACRES.

COLONEL SIR HENRY JAMES, R.E., F.R.S., F.G.S., &c.,
SUPERINTENDENT OF THE ORDNANCE SURVEY.

PRINTED AT THE ORDNANCE SURVEY OFFICE, SOUTHAMPTON.

1862.

Price One Shilling.



ORDNANCE SURVEY OF SCOTLAND

BOOK OF REFERENCE TO THE PLAN

OF THE

PARISH OF BOTTRENNAL

IN THE

COUNTY OF STIRLING

EDINBURGH: 1861.

PRINTED BY HENRY COOK, 22, N. B. ST. ST. AND

BY THE GENERAL PRINTING OFFICE, ST. AND

FOR THE GENERAL PRINTING OFFICE, ST. AND

1861

Printed by the General

on
ap-
inch

a of

this

are

is—

reet
fore
cals

the

W

T

T

t

nt

F.

C.

V.

ef.

S.

Undenned Und.

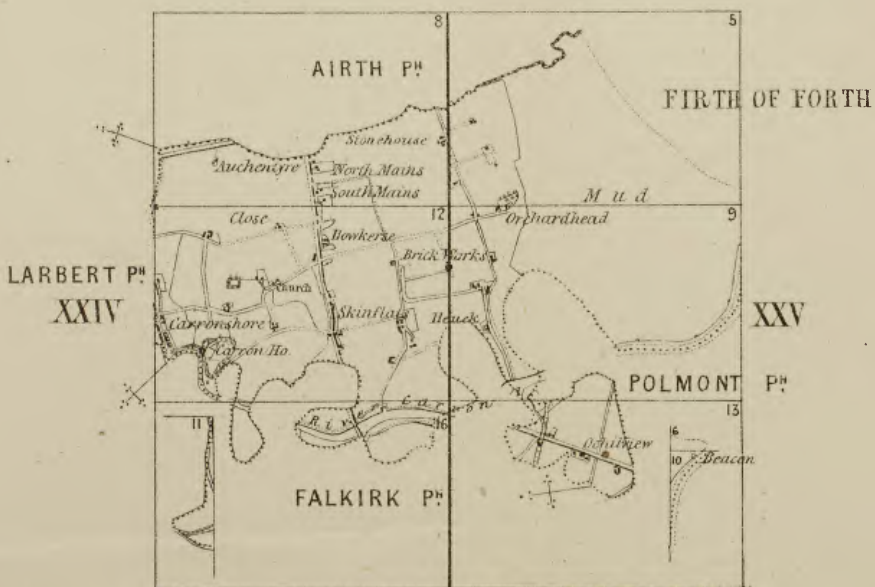
Where a change occurs in the boundaries, the symbol [o—o] is used to shew
the part at which the change takes place.

PARISH OF BOTHKENNAR STIRLINGSHIRE

INDEX TO THE SHEETS

Published on the Scale of $\frac{1}{2500}$ or 25·344 Inches to a Mile

Scale of this Index One Inch to a Mile




Published in 6 Sheets at $2\frac{5}{6}$ each and 1 Book of Areas at 1/-

11

PARISH OF ST. JOHN
ST. JOHN'S R.

INDEX to the
Records of the
Parish of St. John
St. John's R.



Printed by the

EXPLANATORY REMARKS.

The Scale of the Parish Plans is the 1-2500th of the actual length on the ground, and is equal to 25·344 inches to a mile, which is very approximately equal to one square inch to one acre, the square of 1·0018 inch being equal to one acre.

The length of each sheet is $1\frac{1}{2}$ miles, and the width 1 mile, the area of each sheet is therefore 960 acres.

Each enclosure has a reference number to the area which is given in this Book.

The Braces (/) on the plans are to indicate that the spaces so braced are included under the same reference number.

The Altitudes in feet above the Mean Level of the Sea are written thus—31·4.

The Scale of the Plans of the County is 6 inches to a mile, and each sheet contains the same area as 16 sheets of the Parish Plans. There is therefore a double reference number to each sheet, as VI. 9., the Roman Numerals referring to the County Plans, the Arabic Figures to the Parish Plans.

The following are the characters employed on the Ordnance Plans on the Scales of 1-2500, and 6 inches to a mile:—

County Names	Ⓒ	Hundreds or Wards	W
Parishes	⒫	Townships	T
Extra Parochial.....	E	Division of Townships	T

Antiquities	{	ROMAN
		Druidical or Saxon
		Norman or Subsequent

The descriptions of the boundaries are shewn by the following initials:—

Centre of Stream	C. S.	Centre of Fence	C. F.
Centre of Road	C. R.	Top of Cop	T. C.
Side of Stream or Drain S. S. or S. D.		Centre of Wall	C. W.
Foot of Hedge	R. H.	Defaced	Def.
Face of Wall	F. W.	Track of Stream.....	T. S.
Undefined			Und.

Where a change occurs in the boundaries, the symbol [o—o] is used to shew the part at which the change takes place.

TABLE

FOR CONVERTING DECIMAL PARTS OF AN ACRE INTO ROODS AND PERCHES.

PERCHES.	0 Rood.	1 Rood.	2 Roods.	3 Roods.
0	0.000	0.250	0.500	0.750
1	0.006	0.256	0.506	0.756
2	0.012	0.262	0.512	0.762
3	0.019	0.269	0.519	0.769
4	0.025	0.275	0.525	0.775
5	0.031	0.281	0.531	0.781
6	0.037	0.287	0.537	0.787
7	0.044	0.294	0.544	0.794
8	0.050	0.300	0.550	0.800
9	0.056	0.306	0.556	0.806
10	0.062	0.312	0.562	0.812
11	0.069	0.319	0.569	0.819
12	0.075	0.325	0.575	0.825
13	0.081	0.331	0.581	0.831
14	0.087	0.337	0.587	0.837
15	0.094	0.344	0.594	0.844
16	0.100	0.350	0.600	0.850
17	0.106	0.356	0.606	0.856
18	0.112	0.362	0.612	0.862
19	0.119	0.369	0.619	0.869
20	0.125	0.375	0.625	0.875
21	0.131	0.381	0.631	0.881
22	0.137	0.387	0.637	0.887
23	0.144	0.394	0.644	0.894
24	0.150	0.400	0.650	0.900
25	0.156	0.406	0.656	0.906
26	0.162	0.412	0.662	0.912
27	0.169	0.419	0.669	0.919
28	0.175	0.425	0.675	0.925
29	0.181	0.431	0.681	0.931
30	0.187	0.437	0.687	0.937
31	0.194	0.444	0.694	0.944
32	0.200	0.450	0.700	0.950
33	0.206	0.456	0.706	0.956
34	0.212	0.462	0.712	0.962
35	0.219	0.469	0.719	0.969
36	0.225	0.475	0.725	0.975
37	0.231	0.481	0.731	0.981
38	0.237	0.487	0.737	0.987
39	0.244	0.494	0.744	0.994
40	0.250	0.500	0.750	1.000

N.B.—To convert Decimal Fractions of an Acre into Roods and Perches, multiply the decimal first by 4 and then by 40, preserving the same number of decimals in the product.

EXAMPLE 1.

633.357 Acres.

4

1.428

40

A. R. P.
633 1 17 17.120

EXAMPLE 2.

527.013 Acres.

4

.052

40

A. R. P.
527 0 2 2.080

TABLE

THE FOLLOWING TABLE GIVES THE LOGS OF THE SINE, COSINE, TANGENT, AND SECANT OF ANGLES FROM 0° TO 90° IN DEGREES AND MINUTES.

ANGLE	SINE	COSINE	TANGENT	SECANT
0°	0.0000	1.0000	0.0000	1.0000
1°	0.0174	0.9998	0.0174	1.0002
2°	0.0349	0.9994	0.0349	1.0006
3°	0.0523	0.9990	0.0523	1.0010
4°	0.0698	0.9986	0.0698	1.0014
5°	0.0872	0.9981	0.0872	1.0018
6°	0.1045	0.9976	0.1045	1.0022
7°	0.1219	0.9971	0.1219	1.0026
8°	0.1392	0.9966	0.1392	1.0030
9°	0.1564	0.9961	0.1564	1.0034
10°	0.1736	0.9956	0.1736	1.0038
11°	0.1908	0.9951	0.1908	1.0042
12°	0.2080	0.9946	0.2080	1.0046
13°	0.2252	0.9941	0.2252	1.0050
14°	0.2424	0.9936	0.2424	1.0054
15°	0.2597	0.9931	0.2597	1.0058
16°	0.2769	0.9926	0.2769	1.0062
17°	0.2941	0.9921	0.2941	1.0066
18°	0.3113	0.9916	0.3113	1.0070
19°	0.3285	0.9911	0.3285	1.0074
20°	0.3457	0.9906	0.3457	1.0078
21°	0.3629	0.9901	0.3629	1.0082
22°	0.3801	0.9896	0.3801	1.0086
23°	0.3973	0.9891	0.3973	1.0090
24°	0.4145	0.9886	0.4145	1.0094
25°	0.4317	0.9881	0.4317	1.0098
26°	0.4489	0.9876	0.4489	1.0102
27°	0.4661	0.9871	0.4661	1.0106
28°	0.4833	0.9866	0.4833	1.0110
29°	0.5005	0.9861	0.5005	1.0114
30°	0.5177	0.9856	0.5177	1.0118
31°	0.5349	0.9851	0.5349	1.0122
32°	0.5521	0.9846	0.5521	1.0126
33°	0.5693	0.9841	0.5693	1.0130
34°	0.5865	0.9836	0.5865	1.0134
35°	0.6037	0.9831	0.6037	1.0138
36°	0.6209	0.9826	0.6209	1.0142
37°	0.6381	0.9821	0.6381	1.0146
38°	0.6553	0.9816	0.6553	1.0150
39°	0.6725	0.9811	0.6725	1.0154
40°	0.6897	0.9806	0.6897	1.0158
41°	0.7069	0.9801	0.7069	1.0162
42°	0.7241	0.9796	0.7241	1.0166
43°	0.7413	0.9791	0.7413	1.0170
44°	0.7585	0.9786	0.7585	1.0174
45°	0.7757	0.9781	0.7757	1.0178
46°	0.7929	0.9776	0.7929	1.0182
47°	0.8101	0.9771	0.8101	1.0186
48°	0.8273	0.9766	0.8273	1.0190
49°	0.8445	0.9761	0.8445	1.0194
50°	0.8617	0.9756	0.8617	1.0198

NOTE.—The numbers in the last column are the reciprocals of the numbers in the first column.

For example, the sine of 30° is 0.5, and the secant of 30° is 2.0.

PARISH OF BOTHKENNAR,

IN THE

COUNTY OF STIRLING.

No. of Sheet.	No. on Plan.	Area in Acres.	Description.
XXIV. 7.	1	·266	Houses & gardens.
XXIV. 8.	2	81·799	Arable.
„	3	4·871	Arable.
„	4	1·553	Turnpike road.
„	5	·496	Houses, yards, &c. (Auchentyre).
„	6	49·849	Arable.
„	7	·636	Houses, yards, &c. (South Mains).
„	8	·997	Arable.
„	9	1·418	Orchard.
„	10	·212	Private road.
„	11	3·291	Arable.
„	12	2·429	Orchard.
„	13	·826	Houses, &c (North Mains—part of)
„	14	·283	Arable.
„	15	·296	Arable.
„	16	·222	Houses, &c (North Mains—part of)
„	17	18·735	Arable.
„	18	41·280	Arable.
„	19	12·059	Arable.
„	20	·707	Arable.
„	21	12·737	Arable.
„	22	·840	Houses, yards, &c. (Stonehouse).
„	23	7·002	Arable.
„	24	2·351	Arable.
XXV. 5.	25	24·529	Arable.
„	26	·357	Houses, yard, &c. (Hardlands).
„	27	·485	Arable.
„	28	·624	Pasture embankment.
„	29	14·113	Arable.
„	30	·448	Pasture embankment.
„	31	40·090	Arable.
„	32	·902	Houses, &c. (Stonehouse Cottage).
„	33	1·030	Orchard.
„	34	·183	Houses, garden, &c.
„	35	11·915	Arable.
„	36	1·379	Parish road.
„	37	·449	Houses, yards, &c. (Springfield).
„	38	29·525	Arable.
„	39	·408	Pasture embankment.
„	40	799·047	Mud & rough pasture (Foreshore).
		1170·639	<i>Carried forward</i>

No. of Sheet.	No. on Plan.	Area in Acres.	Description.
		1170·639	<i>Brought forward.</i>
XXIV. 11.	41	·986	Houses, yards, &c. (West Mains).
"	42	3·108	Parish road.
"	43	·939	Wood.
"	44	·890	Tramway.
"	45	·100	House & garden.
"	46	·479	Coal pit.
"	47	3·630	Waste ground & tramways.
"	48	1·981	Arable.
"	49	·424	Houses, &c. } Carronshore Village
"	50	·525	Houses, &c. } (part of).
"	51	·613	Houses, &c. }
"	52	9·252	Arable.
"	53	9·299	Arable.
"	54	·231	Arable.
"	55	·900	Tramroad.
"	56	·227	Arable.
"	57	·439	Private road.
"	58	·153	Arable.
"	59	·179	Tramroad.
"	60	6·395	Arable.
XXIV. 12.	61	1·629	Houses, &c. }
"	62	2·162	Public road. }
"	63	1·444	Houses, &c. }
"	64	·325	Houses, &c. }
"	65	·046	House. }
"	66	·052	Graving Dock.
"	67	·480	Private road.
"	68	1·662	River Carron (Tidal Water).
"	69	·991	Mud (Foreshore).
"	70	1·346	Pasture.
"	71	·203	Wood.
"	72	·447	Houses, gardens, & road.
"	73	2·402	Arable.
"	74	·893	Wood.
"	75	·403	Wood.
"	76	3·164	Ornamental ground.
"	77	·309	Occupation road.
"	78	·811	Wood.
"	79	1·557	Orchard.
"	80	2·858	Orchard.
"	81	1·919	Wood.
"	82	6·047	Ornamental ground.
"	83	·076	Lodge & garden.
"	84	·326	Private road.
"	85	·256	Private road.
"	86	1·506	Garden.
"	87	·192	Garden.
"	88	·276	Gardens.
"	89	·260	Wood.
"	90	·839	Wood.
		1246·270	<i>Carried forward.</i>

No. of Sheet.	No. on Plan.	Area in Acres.	Description.
XXIV. 12.	91	1246·270	<i>Brought forward.</i>
„	92	·977	Ornamental ground.
„	93	·412	Carron House & yards.
„	94	·437	Private road.
„	95	·718	Ornamental ground.
„	96	·473	Houses & yards.
„	97	·104	Wood.
„	98	1·934	Ornamental ground.
„	99	·073	Wood.
„	100	·108	Wood.
„	101	·214	Wood.
„	102	7·555	Ornamental ground.
„	103	·526	Wood.
„	104	12·748	Arable.
„	105	1·091	{ Houses, yard, & garden (Carron- shore Village—part of).
„	106	·232	Tramway.
„	107	4·434	Arable.
„	108	2·756	Arable.
„	109	6·614	Arable.
„	110	21·039	Arable.
„	111	40·897	Arable.
„	112	·751	Houses, yards, &c. (Kirkton).
„	113	1·859	Parish road.
„	114	1·205	Arable.
„	115	14·304	Arable.
„	116	·484	Arable.
„	117	2·064	Orchard.
„	118	·630	Orchard, houses, & garden.
„	119	·517	Arable.
„	120	1·580	Arable.
„	121	65·492	Arable.
„	122	1·555	Orchard.
„	123	·960	Arable.
„	124	4·565	Arable.
„	125	1·093	Houses, yards, &c. (Howkerse).
„	126	1·628	Orchard.
„	127	3·664	Turnpike road.
„	128	·475	Arable.
„	129	·438	Houses & gardens (Pinfoldbridge).
„	130	·876	House & orchard (Teindsyard).
„	131	5·199	Arable.
„	132	2·382	Arable.
„	133	·467	Houses, yard, & garden (Close).
„	134	78·920	Arable.
„	135	2·024	Arable.
„	136	1·157	Parish manse & garden.
„	137	·273	House & road.
„	138	·232	Arable, &c.
„	139	·661	Arable.
„		·656	Parish church & grave-yard.
		1545·723	<i>Carried forward.</i>

No. of Sheet.	No. on Plan.	Area in Acres.	Description.
XXIV. 12.	140	1545·723	<i>Brought forward.</i>
"	141	·263	Houses & gardens (Beild).
"	142	1·649	Arable.
"	143	3·162	Parish road.
"	144	1·593	Orchard.
"	145	·857	Wood.
"	146	50·303	Arable.
"	147	29·656	Arable.
"	148	·852	Houses, yards, &c. (Westertown).
"	149	3·545	Arable.
"	150	3·926	Arable.
"	151	14·987	Arable.
"	152	·972	Wood.
"	153	11·627	Arable.
"	154	·257	Wood.
"	155	·298	Arable.
"	156	·049	Wood.
"	157	51·153	Arable.
"	158	7·816	Arable.
"	159	·435	Houses, yard, &c. (Backrow).
"	160	1·125	Arable.
"	161	·904	Occupation road.
"	162	15·418	Arable.
"	163	7·066	Arable.
"	164	21·736	Arable.
"	165	·526	{ Parish School, houses, garden, &c. (Skinflats Village—part of).
"	166	·418	Wood.
"	167	1·736	{ Houses, gardens, &c. (Skinflats Village—part of).
"	168	·095	Lodge & garden.
"	169	·866	{ Houses & gardens (Skinflats Village—part of).
"	170	·317	Wood.
"	171	5·857	Arable.
"	172	65·065	Arable.
"	173	1·624	Parish road.
"	174	60·921	Arable.
"	175	·641	Houses, yards, &c. (Towncroft).
"	176	·297	Arable.
"	177	2·330	Arable.
"	178	·396	Parish road.
"	179	·143	Wood.
"	180	·304	Houses & gardens.
"	181	1·665	Arable.
"	182	·476	Orchard.
"	183	3·984	Arable.
"	184	·815	Houses, yards, &c. (Newton).
"	185	3·733	Orchard.
"	186	·139	Ruin & yard.
"	186	1·184	Parish road.
		1928·904	<i>Carried forward.</i>

No. of Sheet.	No. on Plan.	Area in Acres.	Description.
		1928·904	<i>Brought forward.</i>
XXIV. 12.	187	83·295	Arable.
„	188	1·694	Arable.
„	189	·315	Houses, garden, &c.
„	190	43·952	Arable.
„	191	·750	Tramway.
„	192	4·235	Arable.
„	193	·133	Tramway.
„	194	3·353	Arable.
„	195	32·046	Arable.
„	196	1·567	Coal pit & waste ground.
„	197	·930	Parish road.
„	198	·318	Houses, garden, &c.
„	199	98·489	Arable.
„	200	3·486	Parish road.
XXV. 9.	201	·141	House & garden.
„	202	·029	Lodge & garden.
„	203	·438	Occupation road.
„	204	·269	Houses, &c. (Orchardhead-part of)
„	205	·490	Grass.
„	206	·724	Houses, &c. (Orchardhead-part of)
„	207	2·478	Orchard.
„	208	16·048	Arable.
„	209	18·045	Arable.
„	210	·987	Houses, yard, &c. (Crofthead.
„	211	4·537	Arable.
„	212	40·194	Arable.
„	213	1·324	Houses, &c. (Newton Mains).
„	214	·881	Parish road.
„	215	·281	Garden.
„	216	·799	Waste ground.
„	217	1·492	Fire-brick works.
„	218	·131	Houses & garden.
„	219	1·731	Waste ground.
„	220	·479	Houses, gardens, &c.
„	221	8·019	Arable.
„	222	1·672	Arable.
„	223	2·444	Arable.
„	224	·171	Houses & gardens.
„	225	8·964	Arable.
„	226	·265	Parish road.
„	227	·762	Arable.
„	228	1·061	Houses, yards, &c. (Heuck).
„	229	·470	Arable.
„	230	12·719	Arable & waste ground.
„	231	1·824	Tramway & occupation road.
„	232	10·886	Arable.
„	233	15·994	Mud (Foreshore).
„	234	18·356	River Carron (Tidal Water).
„	235	·132	Pier.
XXIV. 16.	236	·162	Wood.
		2378·866	<i>Carried forward.</i>

No. of Sheet.	No. on Plan.	Area in Acres.	Description.
		2378·866	<i>Brought forward.</i>
XXIV. 16.	237	·671	Pasture slopes, &c.
"	237a	·003	Arable.
"	238	·365	Mud (Foreshore).
"	238a	·042	Mud (Foreshore).
"	239	·603	River Carron (Tidal Water).
"	239a	·018	Water (Tidal Water).
"	240	20·553	Arable.
"	241	·204	Rough pasture.
"	242	1·882	Arable.
"	243	·303	Pasture embankment.
"	244	13·148	Arable.
"	245	2·821	Rough pasture.
"	246	·191	House, &c. (Dalbeath Cottage).
"	247	5·019	Rough pasture.
"	248	·026	Toll bar.
"	249	·579	Turnpike road.
"	250	·991	Pasture embankment.
"	251	7·080	Mud (Foreshore).
"	252	14·431	River Carron (Tidal Water).
"	253	2·057	Pasture embankment.
"	254	7·731	Rough pasture.
"	255	18·013	Arable.
"	256	14·469	Arable.
"	257	·123	Rope works.
XXV. 13.	258	8·612	Water (Timber basin—part of).
"	259	·404	Green, garden, & yard.
"	260	·419	Quay.
"	261	·236	Timber yard & wharf.
"	262	·340	Water (Wet dock—part of).
"	263	4·731	Arable & rails.
"	264	·038	House.
"	265	·260	Water (Wet dock—part of).
"	266	·112	Mud.
"	267	2·493	Wharf.
"	268	·264	Canal.
"	269	·577	Water } Wet dock—part of.
"	270	1·294	Water }
"	271	·545	Bonded yard.
"	272	2·471	Wharf, houses, &c.
"	273	59·301	Arable.
"	274	·351	Grange Burn (Tidal Water).
"	275	1·300	Foreshore.
"	276	20·722	Arable.
"	277	·466	Houses, &c. (Zetland Place).
"	278	·814	Quay.
"	279	·435	Occupation road.
"	280	3·511	Arable.
"	281	1·515	Grangemouth Railway.
"	282	3·064	Turnpike road.
"	283	20·327	Arable.
		2624·791	<i>Carried forward.</i>

No. of Sheet.	No. on Plan.	Area in Acres.	Description.
XXV 13.	284	2624·791	<i>Brought forward.</i>
„	285	·515	Houses, gardens, &c. (Ochilview).
„	286	1·025	Houses, gardens, &c.
„	287	·819	Houses, garden, &c. (Inch Cottage)
„	288	4·830	Arable.
„	289	·211	Arable.
„	290	·714	Houses, yards, & garden (Inch).
„	291	12·482	Arable.
„		·271	Arable.
		2645·658	

RECAPITULATION.

1743·260	Land.
29·296	Public Roads.
1·515	Railway.
11·347	Water.
35·421	Tidal Water.
824·819	Foreshore.
2645·658	Total Area of the Parish of Both-
	kennar, in the County of Stirling.

INDEX TO PLACES

IN THE

PARISH OF BOTHKENNAR.

COUNTY OF STIRLING.

Name of Place.	No. of Sheet.		Descriptive Remarks.
	6 inch scale.	25·344 in. scale.	
Auchentyre	XXIV.	8	A farmsteading.
Backrow	„	12	A farmsteading.
Beild	„	12	Dwelling houses.
Carron House	„	12	An old mansion.
Carronshore	„	12	A small village.
Church	„	12	
Close	„	12	A farmsteading.
Crofthead	XXV.	9	A small farmsteading.
Dalbeath Cottage	XXIV.	16	A small cottage.
Firth of Forth	XXV.	5, 9	An estuary.
Grange Burn.....	„	13	
Grangemouth Station	„	13	A small railway station for passengers, &c.
Hardlands	„	5	A small farmsteading.
Heuck	„	9	A large farmsteading.
Howkerse	XXIV.	12	A large farmsteading.
Inch	XXV.	13	A large farmsteading.
Inch Cottage.....	„	13	A neat cottage.
Kerse Bridge.....	XXIV.	16	
Kirkton	„	12	A farmsteading.
Manse	„	12	A large house.
Muirdyke Burn..... {	„	7, 8	
	XXV.	5	
Newton	XXIV.	12	A farmsteading.
Newton Mains	XXV.	9	A large farmsteading.
North Mains	XXIV.	8	A farmsteading.
Ochilview	XXV.	13	A neat cottage.
Orchardhead	„	9	A small farmsteading.
Pinfoldbridge	XXIV.	12	Dwelling houses for colliers
River Carron.....	XXV.	9	
School (Parish).....	XXIV.	12	
School	„	12	

Name of Place.	No. of Sheet.		Descriptive Remarks.
	6 inch scale.	25·344 in. scale.	
Skinflats	XXIV.	12	Two rows of houses.
South Mains	„	8	A farmsteading.
Stirlingshire Midland Junction Railway }	XXV.	13	Grangemouth Branch.
Springfield	„	5	A small farmsteading.
Stonehouse.	XXIV.	8	A large farmsteading.
Stonehouse Cottage	XXV.	5	A small cottage.
Teindsyard.	XXIV.	12	A small farmsteading.
Towncroft	„	12	A large farmsteading.
Westertown	„	12	A farmsteading.
West Mains	„	11	A farmsteading.
Yetland Place	XXV.	13	Two neat cottages.

AGENTS FOR THE SALE OF THE ORDNANCE PLANS.

ENGLAND.

LONDON.	Mr. E. Bumpus, 6, Holborn Bars, E.C.
	Mr. J. Arrowsmith, 10, Soho Square, W.
	Messrs. Letts, Son, & Co., 8, Royal Exchange, E.C.
	Messrs. Longman & Co., Paternoster Row, E.C.
	Mr. E. Stanford, 6, Charing Cross, S.W.
	Messrs. Vacher & Son, 29, Parliament Street, S.W.
	Messrs. Williams & Norgate, 14, Henrietta Street, Covent Garden.
	Messrs. G. Philip & Son, 32, Fleet Street, E.C.; & L'pool.
	Mr. J. Wyld, Charing Cross.
	Dr. J. J. Whitty, C.E., 35, Parliament Street, S.W.
APPLEBY	Mr. J. Whitehead.
ALNWICK	Mr. M. Smith.
BRADFORD	Mr. Henry Gaskarth, Westgate.
BATH	Messrs. Sims & Son.
BIRMINGHAM	Mr. H. Wright (late Napper & Wright).
BEVERLEY	Mr. John Kemp.
BOLTON	Mr. H. Bradbury.
BRISTOL	Mr. John Lavars.
BISHOP AUCKLAND	Mr. M. Braithwaite.
BARNARD CASTLE	Messrs. J. & R. W. Atkinson
CLEVELAND, York- shire	Mr. George Dixon.
CARDIFF	Mr. Hugh Bird.
CARLISLE	Messrs. Thurnam & Sons.
COVENTRY	Mr. Edward Wright.
CHELMSFORD	Mr. Thomas B. Arthy.
COCKERMOUTH ..	Mrs. M. Bailey.
DARLINGTON	Mr. H. Penney.
DURHAM	Mr. George Andrews
DOVER	Mr. M. C. & F. Batcheller
DEVONPORT	Mr. S. W. Hearle.
FAREHAM	Mr. George Sutton.
GLOUCESTER	Messrs. G. J. Wait & Co.
GREAT AYTON, nr. Stokesley, York- shire	Mr. G. Dixon.
HARTLEPOOL	Messrs. Pearson & Co.
HUDDERSFIELD ..	Mr. A. L. Peace.
HULL	Mr. J. W. Leng.
KIRKBY LONSDALE	Mr. R. Morphet.
KENDAL	Mr. T. Atkinson.
KESWICK	Mr. James Mayo.
LIVERPOOL	Messrs. Philip, Son, & Nephew, 49 & 51, South Castle St.
	Messrs. Webb & Hunt.
	Mr. J. R. Isaac.

AGENTS, ENGLAND—CONTINUED.

LEEDS	Mr. J. Smith.
LONDON	Mr. F. S. Wright
LONGPORT, Staff..	Mr. Evans.
MARYPORT	Mr. John Adair.
MALTON	Mr. H. Smithson.
MANCHESTER	{ Mr. E. Slater.
	{ Mr. W. T. Hansbrow, 111, Bury New Road
NORTH SHIELDS..	Messrs. Phillipson & Hare.
NORWICH	Mr. H. Pigg.
NEWCASTLE.....	Mr. R. Turner.
NOTTINGHAM	Mr. R. Sutton.
OLDHAM	Mr. John Hirst.
OXFORD	Messrs. Spiers & Son.
PENRITH.....	Mr. B. T. Sweeten.
PORTSMOUTH	Mr. W. H. Charpentier
PLYMOUTH	Mr. J. Land.
PRESTON	Mr. R. Veevers.
READING	Mr. G. Lovejoy.
ROCHDALE	Mr. E. Wrigley.
RICHMOND, York- shire.....	{ Mr. J. Bell.
RIPON	Messrs. Johnston & Co.
SCARBOROUGH....	Mr. S. W. Theakstone.
SETTLE	Mr. J. Wildman.
SHEFFIELD	Mr. H. Pawson.
SWANSEA.....	Mr. E. Pearce.
STOCKTON-ON-TEES	Messrs. Jennett & Co.
SOUTHAMPTON ..	{ Messrs. Forbes & Bennet
	{ Mr. W. Sharland.
SUNDERLAND	Mr. W. H. Hills.
TORQUAY.....	Mr. W. T. Fisher.
THIRSK	Mr. W. Bransby.
ULVERSTON.....	Mr. Soulby.
WAKEFIELD	Messrs. Hicks & Allen.
WIGAN	Mr. S. G. Bucknall.
WHITEHAVEN....	Messrs. Callender & Dixon.
WINDERMERE....	Mr. J. Garnett.
WORCESTER.....	Mr. J. R. Mister.
WOLSKINGHAM....	Mr. J. Chapman, Postmaster, &c
YORK	{ Mr. J. Glaisby.
	{ Mr. J. Sampson.

SCOTLAND

EDINBURGH	{ Messrs. Johnston, 4, St. Andrew Square.
	{ Messrs. Black, North Bridge.
	{ Mr. T. C. Jack, Princes Street
AYR.....	Mr. John Dick.
ABERDEEN	Messrs. Keith & Gibb.
AIRDRIE, Lanarksh	Mr. Thomas Forsyth.
ANNAN	Mr. William Cuthbertson.
BATHGATE	Mr. J. Johnston
BERWICK-UPON- TWEED	{ Mr. A. Henderson.
CUPAR.....	Mr. S. Robinson.
DUMFRIES	Mr. Sinclair.

AGENTS, SCOTLAND—CONTINUED.

DUNFERMLINE ..	Messrs. Miller & Son.
DUNSE.....	Mr. George Johnston.
DUNDEE	Mr. C. D. Chalmers.
DUMBARTON	Mr. J. Irving.
FORFAR	Mr. W. Shepperd.
GLASGOW	{ Messrs. J. Smith & Son. Messrs. J. Lumsden & Son.
HADDINGTON	Mr. J. Millen.
HAWICK	Mr. William Syme.
JEDBURGH	Messrs. A. & W. Easton.
KIRKCALDY.....	Mr. J. J. Wilson.
KIRKCUDBRIGHT..	Mr. J. Nicholson.
KINROSS	
KELSO	Mr. J. H. Rutherford.
LINLITHGOW	Mr. A. Waldie.
MONTROSE	Mr. Geo. Walker, High Street
MOFFAT	Mr. William Muir.
NEWTON STEWART	Miss A. Watson.
PEEBLES	Mr. R. Stirling.
PAISLEY	Mr. William McIntyre.
PERTH.....	{ Mrs. M. Paton Messrs. MacDonald & MacCallum, 30, George Street.
SELKIRK	Mr. G. Lewis.
STIRLING.....	Mr. Robert S. Shearer.
WISHAW, Lanark- shire.....	{ Mr. W. Campbell.

IRELAND

DUBLIN	{ Messrs. Hodges & Smith, Grafton Street. Messrs. Brassington & Gale, 6, Bachelor's Walk. Dr. J. J. Whitty, C.E.; and at London. Messrs. Thom & Son, 87 & 88, Abbey Street.
ARMAGH	Mr. John McWatters.
ATHLONE.....	Mr. James Martin.
BELFAST	Mr. James Magill.
CORK	Mr. Francis Guy.
CARLOW	Mr. Thomas Edwards.
CAVAN.....	Mr. John Fegan.
CLONMELL	Mr. James O'Neill.
DROGHEDA	Mr. Michael Daly.
ENNISKILLEN	Mr. William Trimble.
GALWAY	Mr. Thomas Croker.
KILKENNY	Mr. William Nicholson.
LONDONDERRY ..	Mr. Hempton.
MALLOW	Mr. Joseph Johns.
MULLINGAR	Mr. Sampson Wallis.
NEWRY	Mr. Robert Greer.
OMAGH	Mr. John Nelis.
WATERFORD	Mr. Thomas S. Harvey.
WEXFORD	Mr. F. S. Davis.



ORDNANCE SURVEY OF SCOTLAND.

BOOK OF REFERENCE TO THE PLAN

OF THE

PARISH OF BOTHWELL,

IN THE

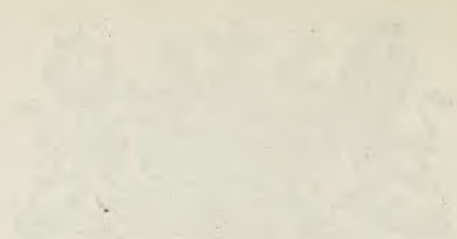
COUNTY OF LANARK,

CONTAINING 13774·754 ACRES.

COLONEL SIR HENRY JAMES, R.E., F.R.S., F.G.S., &c.,
SUPERINTENDENT OF THE ORDNANCE SURVEY.

PRINTED AT THE ORDNANCE SURVEY OFFICE, SOUTHAMPTON.

1860.



ORDER OF THE

OF THE

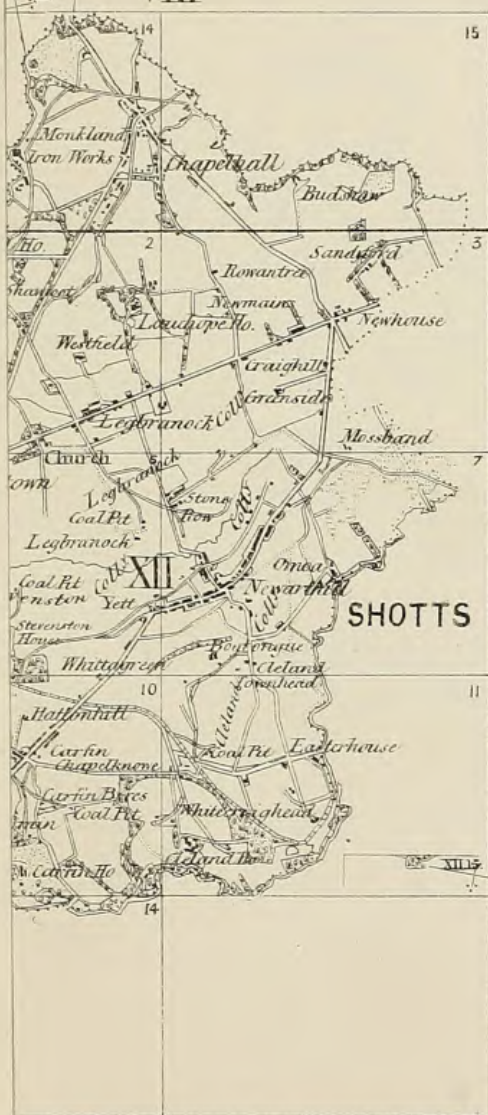
THE

OF THE

OF THE

OF THE

OF THE



Where a change occurs in the boundaries, the symbol [o—o] is used to shew the part at which the change takes place.

PARISH OF BOTHWELL


INDEX TO THE SHEETS

Scale 1 Inch to a Mile.



SURVEYED BY MAJOR BAYLY R.E.

Printed under the direction of Capt^l A. de C. Scott, R.E.



EXPLANATORY REMARKS.

The Scale of the Parish Plans is the 1-2500th of the actual length on the ground, and is equal to 25·344 inches to a mile, which is very approximately equal to one square inch to one acre, the square of 1·0018 inch being equal to one acre.

The length of each sheet is $1\frac{1}{2}$ miles, and the width 1 mile, the area of each sheet is therefore 960 acres.

Each enclosure has a reference number to the area which is given in this Book.

The Braces (*f*) on the plans are to indicate that the spaces so braced are included under the same reference number.

The Altitudes in feet above the Mean Level of the Sea are written thus—31·4.

The Scale of the Plans of the County is 6 inches to a mile, and each sheet contains the same area as 16 sheets of the Parish Plans. There is therefore a double reference number to each sheet, as VI. 9., the Roman Numerals referring to the County Plans, the Arabic Figures to the Parish Plans.

The following are the characters employed on the Ordnance Plans on the Scales of 1-2500, and 6 inches to a mile:—

County Names	Ⓒ	Hundreds or Wards	W
Parishes	⒫	Townships	T
Extra Parochial.....	E	Division of Townships	T
Antiquities	<div style="display: flex; align-items: center;"> <div style="font-size: 3em; margin-right: 10px;">{</div> <div> ROMAN Druidical or Saxon Norman or Subsequent </div> </div>		

The descriptions of the boundaries are shewn by the following initials:—

Centre of Stream	C. S.	Centre of Fence	C. F.
Centre of Road	C. R.	Top of Cop	T. C.
Side of Stream or Drain S. S. or S. D.		Centre of Wall	C. W.
Root of Hedge	R. H.	Defaced	Def.
Face of Wall	F. W.	Track of Stream.....	T. S.
Undefined	Und.		

Where a change occurs in the boundaries, the symbol [o—o] is used to shew the part at which the change takes place.

TABLE

FOR CONVERTING DECIMAL PARTS OF AN ACRE INTO ROODS AND PERCHES.

PERCHES	0 Rood.	1 Rood.	2 Roods.	3 Roods.
0	0.000	0.250	0.500	0.750
1	0.006	0.256	0.506	0.756
2	0.012	0.262	0.512	0.762
3	0.019	0.269	0.519	0.769
4	0.025	0.275	0.525	0.775
5	0.031	0.281	0.531	0.781
6	0.037	0.287	0.537	0.787
7	0.044	0.294	0.544	0.794
8	0.050	0.300	0.550	0.800
9	0.056	0.306	0.556	0.806
10	0.062	0.312	0.562	0.812
11	0.069	0.319	0.569	0.819
12	0.075	0.325	0.575	0.825
13	0.081	0.331	0.581	0.831
14	0.087	0.337	0.587	0.837
15	0.094	0.344	0.594	0.844
16	0.100	0.350	0.600	0.850
17	0.106	0.356	0.606	0.856
18	0.112	0.362	0.612	0.862
19	0.119	0.369	0.619	0.869
20	0.125	0.375	0.625	0.875
21	0.131	0.381	0.631	0.881
22	0.137	0.387	0.637	0.887
23	0.144	0.394	0.644	0.894
24	0.150	0.400	0.650	0.900
25	0.156	0.406	0.656	0.906
26	0.162	0.412	0.662	0.912
27	0.169	0.419	0.669	0.919
28	0.175	0.425	0.675	0.925
29	0.181	0.431	0.681	0.931
30	0.187	0.437	0.687	0.937
31	0.194	0.444	0.694	0.944
32	0.200	0.450	0.700	0.950
33	0.206	0.456	0.706	0.956
34	0.212	0.462	0.712	0.962
35	0.219	0.469	0.719	0.969
36	0.225	0.475	0.725	0.975
37	0.231	0.481	0.731	0.981
38	0.237	0.487	0.737	0.987
39	0.244	0.494	0.744	0.994
40	0.250	0.500	0.750	1.000

N.B.—To convert Decimal Fractions of an Acre into Roods and Perches, multiply the decimal first by 4 and then by 40, preserving the same number of decimals in the product.

EXAMPLE 1.

633.357 Acres.

4

1.428

40

A. R. P.
633 1 17 17.120

EXAMPLE 2.

527.013 Acres.

4

.052

40

A. R. P.
527 0 2 2.080

APPENDIX

Number	Value	Number	Value	Number
1001	1000	1001	1000	1000
1002	1000	1002	1000	1000
1003	1000	1003	1000	1000
1004	1000	1004	1000	1000
1005	1000	1005	1000	1000
1006	1000	1006	1000	1000
1007	1000	1007	1000	1000
1008	1000	1008	1000	1000
1009	1000	1009	1000	1000
1010	1000	1010	1000	1000
1011	1000	1011	1000	1000
1012	1000	1012	1000	1000
1013	1000	1013	1000	1000
1014	1000	1014	1000	1000
1015	1000	1015	1000	1000
1016	1000	1016	1000	1000
1017	1000	1017	1000	1000
1018	1000	1018	1000	1000
1019	1000	1019	1000	1000
1020	1000	1020	1000	1000
1021	1000	1021	1000	1000
1022	1000	1022	1000	1000
1023	1000	1023	1000	1000
1024	1000	1024	1000	1000
1025	1000	1025	1000	1000
1026	1000	1026	1000	1000
1027	1000	1027	1000	1000
1028	1000	1028	1000	1000
1029	1000	1029	1000	1000
1030	1000	1030	1000	1000
1031	1000	1031	1000	1000
1032	1000	1032	1000	1000
1033	1000	1033	1000	1000
1034	1000	1034	1000	1000
1035	1000	1035	1000	1000
1036	1000	1036	1000	1000
1037	1000	1037	1000	1000
1038	1000	1038	1000	1000
1039	1000	1039	1000	1000
1040	1000	1040	1000	1000
1041	1000	1041	1000	1000
1042	1000	1042	1000	1000
1043	1000	1043	1000	1000
1044	1000	1044	1000	1000
1045	1000	1045	1000	1000
1046	1000	1046	1000	1000
1047	1000	1047	1000	1000
1048	1000	1048	1000	1000
1049	1000	1049	1000	1000
1050	1000	1050	1000	1000
1051	1000	1051	1000	1000
1052	1000	1052	1000	1000
1053	1000	1053	1000	1000
1054	1000	1054	1000	1000
1055	1000	1055	1000	1000
1056	1000	1056	1000	1000
1057	1000	1057	1000	1000
1058	1000	1058	1000	1000
1059	1000	1059	1000	1000
1060	1000	1060	1000	1000
1061	1000	1061	1000	1000
1062	1000	1062	1000	1000
1063	1000	1063	1000	1000
1064	1000	1064	1000	1000
1065	1000	1065	1000	1000
1066	1000	1066	1000	1000
1067	1000	1067	1000	1000
1068	1000	1068	1000	1000
1069	1000	1069	1000	1000
1070	1000	1070	1000	1000
1071	1000	1071	1000	1000
1072	1000	1072	1000	1000
1073	1000	1073	1000	1000
1074	1000	1074	1000	1000
1075	1000	1075	1000	1000
1076	1000	1076	1000	1000
1077	1000	1077	1000	1000
1078	1000	1078	1000	1000
1079	1000	1079	1000	1000
1080	1000	1080	1000	1000
1081	1000	1081	1000	1000
1082	1000	1082	1000	1000
1083	1000	1083	1000	1000
1084	1000	1084	1000	1000
1085	1000	1085	1000	1000
1086	1000	1086	1000	1000
1087	1000	1087	1000	1000
1088	1000	1088	1000	1000
1089	1000	1089	1000	1000
1090	1000	1090	1000	1000
1091	1000	1091	1000	1000
1092	1000	1092	1000	1000
1093	1000	1093	1000	1000
1094	1000	1094	1000	1000
1095	1000	1095	1000	1000
1096	1000	1096	1000	1000
1097	1000	1097	1000	1000
1098	1000	1098	1000	1000
1099	1000	1099	1000	1000
1100	1000	1100	1000	1000

The following table shows the results of the experiments conducted on the 10th of May 1880, at the University of Cambridge, England. The experiments were conducted by Mr. J. J. Thomson, F.R.S., and Mr. W. D. Harknley, F.R.S. The results are given in the following table, which shows the number of ions produced per unit volume of air, and the number of ions produced per unit volume of air, under different conditions of pressure and temperature. The results are given in the following table, which shows the number of ions produced per unit volume of air, and the number of ions produced per unit volume of air, under different conditions of pressure and temperature.

PARISH OF BOTHWELL,

IN THE

COUNTY OF LANARK.

No. of Sheet.	No. on Plan.	Area in Acres.	Description.
VII. 14.	1	7·526	Plantation, rocks, slope, &c.
"	2	6·483	Arable, slope, & trees.
"	3	1·279	Garden, &c.
"	4	·716	Garden, slope, &c.
VII. 15.	5	·928	Wood, slope, road, &c.
"	6	10·655	Arable.
"	7	·278	Arable.
"	8	·168	Occupation road.
"	9	·419	Garden, &c.
"	10	1·157	Homestead, stackyard, &c.
"	11	1·152	Woody slope.
"	12	24·111	Arable & trees.
"	13	·646	Occupation road.
"	14	1·341	Woody slope & rocks.
"	15	8·935	Arable & slope.
"	16	2·760	Wood, slope, road, & rocks.
"	17	12·237	Arable.
"	18	·500	Arable & trees.
"	19	1·082	Homesteads, gardens, &c.
"	20	·427	Wood, rocks, & half of burn.
"	21	3·359	Arable & half of burn.
"	22	7·870	Arable.
"	23	6·419	Arable.
"	24	1·043	Coal pit, waste ground, &c.
"	25	5·757	Woody slope & part of burn.
"	26	·159	Pasture, slope, & half of burn.
"	27	·678	Arable, slope, & part of burn.
"	28	·919	Occupation road.
"	29	·205	Rough pasture, trees, &c.
"	30	1·578	Wood, rocks, & half of burn.
"	31	8·306	Arable & half of burn.
"	32	21·128	Arable, road, & slope.
"	33	1·111	Tram road.
"	34	·388	Pasture, slope, & trees.
"	35	11·506	Arable & slope.
"	36	1·205	Wood, slope, & half of burn.
"	37	2·065	Wood, slope, & half of burn.
"	38	16·379	Arable & slope.
"	39	11·928	Arable, slope, road, &c.
"	40	·343	Pasture, road, slope, & trees.
		185·146	<i>Carried forward.</i>

No. of Sheet.	No. on Plan.	Area in Acres.	Description.
		185·146	<i>Brought forward.</i>
VII. 15.	41	·153	Occupation road.
„	42	·734	Arable & slope.
„	43	·532	Corn mill, garden, &c.
„	44	·085	Wood & half of mill lade.
„	45	·269	Waste ground & slope.
„	46	3·100	Arable.
„	47	·149	Arable.
„	48	1·019	Homestead, garden, &c.
„	49	8·823	Arable & road.
„	50	·227	House, garden, &c.
„	51	3·479	Arable & part of Ravel Burn.
„	52	6·450	Wood, slope, rocks, &c.
„	53	1·038	Coal pit, waste ground, &c.
„	54	2·319	Drumpeller Railway (part of).
„	55	9·063	Arable & road.
„	56	·166	Pasture & slope.
„	57	·882	Arable.
„	58	·310	Pasture, trees, road, &c.
„	59	·387	Forge, houses, garden, &c.
„	60	·569	Arable slope, &c.
„	61	3·425	Pasture, slope, bushes, &c.
„	62	·718	Arable.
„	63	1·215	Quarry, pasture, &c.
„	64	2·443	Arable, road, & trees.
„	65	1·189	Tram road.
„	66	1·800	Arable.
„	67	·572	Waste ground.
„	68	1·766	Arable & road.
„	69	8·975	Arable.
„	70	13·272	Arable.
„	71	2·775	Wood & road.
„	72	·151	Occupation road.
„	73	20·594	Arable.
„	74	·986	Occupation road.
„	75	6·695	Arable.
„	76	14·253	Arable.
„	77	24·058	Arable, road, & slope.
„	78	7·117	Arable.
„	79	28·523	Arable.
„	80	11·904	Arable & road.
„	81	11·886	Arable.
„	82	3·458	Parish road.
„	83	1·094	Coal pit, waste ground, &c.
„	84	10·074	Arable.
„	85	19·083	Arable & road.
VII. 16.	86	2·440	Arable & slope.
„	87	3·904	Arable.
„	88	7·688	Wood, road, slope, & rocks.
„	89	1·881	Arable, road, trees, &c.
„	90	·464	Wood & half of burn.
		439·303	<i>Carried forward.</i>

No. of Sheet.	No. on Plan.	Area in Acres.	Description.
VII. 16.	91	439·303	<i>Brought forward.</i>
"	92	·099	Pasture, road, & half of burn.
"	93	16·819	Arable, road, trees, & pool.
"	94	·749	Homestead, &c.
"	95	2·175	Arable & trees.
"	96	15·414	Arable & road.
"	97	4·071	Arable & road.
"	98	12·729	Wood, slope, rocks, & footpath.
VIII. 13.	99	1·872	Arable & trees.
"	100	·582	Waste ground, slope, & trees.
"	101	·163	Waste ground & slope.
"	102	1·707	Pasture slope & rocks.
"	103	2·219	Houses, gardens, &c.
"	104	8·546	Carnbroe Iron Works, &c.
"	105	·129	Pond.
"	106	1·859	Ornamental ground, road, & trees.
"	107	·139	Plantation.
"	108	2·519	Houses, garden, &c.
"	109	·143	Woody slope & rocks.
"	110	·281	Pasture & slope.
"	111	·262	Houses, &c.
"	112	1·270	Pasture, slope, & footpath.
"	113	·678	Houses, gardens, &c.
"	114	·568	Occupation road.
"	115	·399	Houses, &c.
"	116	·150	Pasture, slope, & rocks.
"	117	15·001	Arable & road.
"	118	5·975	Arable.
"	119	·472	Homestead, garden, &c.
"	120	·674	Stackyard.
"	121	·550	Arable.
"	122	·736	Occupation road.
"	123	·431	Pasture.
"	124	·873	Woody slope & rocks.
"	125	·151	Houses, &c.
"	126	·652	School, garden, &c.
"	127	12·257	Arable, slope, & air shaft.
"	128	·031	Houses, &c.
"	129	·110	Pasture.
"	130	·327	Brushwood.
"	131	16·704	Arable & road.
"	132	1·391	Wood, road, & slope.
"	133	1·880	Old quarry, road, &c.
"	134	11·720	Arable.
"	135	9·194	Arable.
"	136	·802	Pasture.
"	137	1·175	Tram road, &c.
"	138	13·015	Arable.
"	139	11·159	Arable.
"	140	3·246	Old pit, waste ground, &c.
"		1·450	Waste ground.
		624·821	<i>Carried forward.</i>

No. of Sheet.	No. on Plan.	Area in Acres.	Description.
VIII. 13.	141	624·821	<i>Brought forward.</i>
"	142	5·405	Arable.
"	143	11·239	Arable.
"	144	5·032	Wood & slope.
"	145	7·932	Waste ground & tram road.
"	146	14·002	Arable.
"	147	·150	Occupation road.
"	148	4·563	Coal pits, waste ground, &c.
"	149	·253	Plantation.
"	150	13·446	Arable.
"	151	·962	Plantation.
"	152	·624	Plantation & slope.
"	153	·877	Plantation.
"	154	6·012	Arable.
"	155	7·756	Pasture & trees.
"	156	2·767	Wood, slope, & rocks.
"	157	25·704	Wood, slope, rocks, & road.
"	158	9·033	Wood.
"	159	14·309	Arable.
"	160	·676	Tram road.
"	161	2·898	Arable.
"	162	4·662	Arable.
"	163	26·040	Arable.
"	164	2·515	Arable & tram road.
"	165	·874	Plantation & slope.
"	166	·233	Plantation.
"	167	·381	Rough pasture.
"	168	2·736	Old pit, waste ground, &c.
"	169	19·657	Arable & road.
"	170	15·388	Arable & whins.
"	171	1·999	Plantation.
"	172	·126	Woody slope.
"	173	15·299	Arable.
"	174	25·108	Arable & pool.
"	175	·316	Houses, shed, &c.
"	176	11·595	Arable.
"	177	1·428	Houses, gardens, &c.
"	178	1·195	Houses, gardens, &c.
"	179	·045	Houses.
"	180	1·463	Coal pit, waste ground, &c.
"	181	·378	Plantation.
"	182	4·060	Old pit, waste ground, &c.
"	183	1·819	Plantation.
"	184	1·039	Plantation.
VIII. 14.	185	20·362	Arable.
"	186	1·191	Wood, slope, & rocks.
"	187	3·312	Arable.
"	188	·904	Wood & slope.
"	189	1·476	Ornamental ground.
"	190	16·676	Wood, road, slope, & footpath.
		·359	Ornamental ground.
		941·097	<i>Carried forward.</i>

No. of Sheet.	No. on Plan.	Area in Acres.	Description.
VIII. 14.	191	941·097	<i>Brought forward.</i>
"	192	·539	Ornamental ground.
"	193	1·932	Houses, garden, &c.
"	194	5·344	Ornamental ground & trees.
"	195	1·583	Pond.
"	196	·150	Wood.
"	197	·431	Ornamental ground.
"	198	2·863	Wood & road.
"	199	3·424	Wood & footpath.
"	200	5·610	Ornamental ground, road, &c.
"	201	·588	Coal mine, waste ground, &c.
"	202	3·626	Wood & road.
"	203	1·693	Ornamental ground & road.
"	204	·177	House, garden, &c.
"	205	·251	Pasture, slope, & trees.
"	206	5·627	Ornamental ground & trees.
"	207	·902	Wood & road.
"	208	2·049	Wood, slope, & rocks.
"	209	·161	Corn mill, &c.
"	210	·952	House, gardens, &c.
"	211	·842	Wood, slope, & rocks.
"	212	·562	Waste ground, house, & slope.
"	213	3·157	Woody slope, rocks, &c.
"	214	·147	Waste ground & slope.
"	215	·847	Pasture, trees, slope, & road.
"	216	·559	Wood & slope.
"	217	·936	Wood, road, & slope.
"	218	·426	Lodge, garden, &c.
"	219	·321	Wood, slope, road, & rocks.
"	220	6·613	Wood, slope, & rocks.
"	221	·499	Wood & slope.
"	222	·655	Plantation.
"	223	25·744	Ornamental ground, slope, & trees.
"	224	·690	Arable.
"	225	·691	Coal pit, waste ground, &c.
"	226	·538	Houses, gardens, &c.
"	227	·090	Occupation road.
"	228	13·005	Arable & slope.
"	229	5·354	Arable, slope, & trees.
"	230	·182	Pasture.
"	231	·527	Houses, gardens, &c.
"	232	·311	Houses, gardens, &c.
"	233	5·386	Wood, road, & slope.
"	234	12·111	Arable & slope.
"	235	·367	Waste ground.
"	236	·407	Coal pit, waste ground, &c.
"	237	10·552	Arable, road, & slope.
"	238	·799	Tram road.
"	239	·800	Tram road.
"	240	·574	Pasture.
"		1·639	Coal pit, waste ground, &c.
		1074·330	<i>Carried forward.</i>

No. of Sheet.	No. on Plan.	Area in Acres.	Description.
VIII. 14.	241	1074·330	<i>Brought forward.</i>
"	242	·168	Pond.
"	243	11·975	Arable & trees.
"	244	1·080	Parish road.
"	245	·474	Houses, &c.
"	246	·251	Pasture.
"	247	5·683	Arable & slope.
"	248	3·553	Waste ground, road, & slope.
"	249	5·531	Tram road, &c.
"	250	·501	Pasture, slope, & rocks.
"	251	3·013	Iron & Steel Works, &c.
"	252	·863	Occupation road.
"	253	19·031	Arable.
"	254	5·268	Pasture.
"	255	9·844	Arable & road.
"	256	6·731	Arable.
"	257	6·914	Arable.
"	258	1·247	Houses, gardens, &c.
"	259	1·036	Houses, gardens, &c.
"	260	·715	Houses, garden, &c.
"	261	·548	Houses, gardens, &c.
"	262	·820	Houses, gardens, &c.
"	263	·961	Houses, gardens, &c.
"	264	·180	Parish road.
"	265	·422	Houses, gardens, &c.
"	266	2·565	Houses, gardens, &c.
"	267	·160	House & garden.
"	268	·099	Waste ground.
"	269	3·102	Arable.
"	270	5·354	Arable.
"	271	1·626	Waste ground, slope, rocks, &c.
"	272	·456	Arable.
"	273	·618	Houses, gardens, &c.
"	274	·326	Engine house, &c.
"	275	1·747	Arable.
"	276	5·398	Arable.
"	277	·132	Occupation road.
"	278	·069	Plantation.
"	279	1·704	Occupation road.
"	280	57·070	Arable.
"	281	·240	Pond.
"	282	·835	Houses, gardens, &c.
"	283	2·572	Houses, gardens, &c.
"	284	·935	Houses, garden, &c.
"	285	·922	Houses, gardens, &c.
"	286	1·292	Plantation, road, & footpath.
"	287	·779	Houses, &c.
"	288	·280	Houses, garden, &c.
"	289	·578	Houses, gardens, &c.
"	290	·274	Arable.
"		·498	Public road.
		1250·770	<i>Carried forward.</i>

No. of Sheet.	No. on Plan.	Area in Acres.	Description.
		1250·770	<i>Brought forward.</i>
VIII. 14.	291	·864	Houses, gardens, &c.
„	292	·778	Houses, gardens, &c.
„	293	9·319	Arable.
„	294	1·641	Garden, coal pit, shed, &c.
„	295	6·307	Ornamental ground.
„	296	·330	Plantation.
„	297	23·100	Ornamental ground, trees, &c.
„	298	4·869	Ornamental ground.
„	299	·467	Old quarry.
„	300	1·099	Waste ground, slope, rocks, &c.
„	301	1·655	Pasture, slope, & trees.
„	302	7·021	Arable.
„	303	·357	Old coal pit, waste ground, &c.
„	304	·870	Woody slope, &c.
„	305	·499	Waste ground, slope, rocks, &c.
„	306	5·777	Plantation, slope, rocks, &c.
„	307	·200	Woody slope.
„	308	13·615	Ornamental ground, trees, &c.
„	309	·378	House, &c.
„	310	·230	Plantation.
„	311	·587	Gardens, &c.
„	312	·471	Houses, gardens, &c.
„	313	·109	Houses, conservatory, &c.
„	314	·181	Plantation.
„	315	·224	Occupation road.
„	316	·310	Pasture & house.
„	317	·147	Plantation & pond.
„	318	21·317	Arable & road.
VIII. 15.	319	17·846	Coal pit, waste ground, &c.
„	320	·408	Pond.
„	321	·743	Pasture & slope.
„	322	·238	Occupation road.
„	323	3·610	Arable.
„	324	3·965	Waste ground, road, &c.
„	325	1·415	Iron Works, &c.
„	326	1·468	Waste ground, slope, trees, &c.
„	327	·486	Houses, &c.
„	328	·360	Garden.
„	329	·471	Arable.
„	330	·257	Waste ground, slope, trees, &c.
„	331	1·968	Arable.
„	332	·143	House, shed, garden, &c.
„	333	·101	Houses, garden, &c.
„	334	2·727	Arable.
„	335	1·483	Pasture.
„	336	·872	Arable.
„	337	·060	Houses.
„	338	·872	Parish road.
„	339	2·885	Arable & shed.
„	340	6·371	Arable.
		1402·241	<i>Carried forward.</i>

No. of Sheet.	No. on Plan.	Area in Acres.	Description.
VIII. 15.	341	1402·241	<i>Brought forward.</i>
"	342	2·772	Arable & slope.
"	343	2·497	Old quarries, &c.
"	344	·479	Houses, garden, &c.
"	345	2·986	Shotts Burn (half of).
"	346	3·887	Houses, gardens, &c.
"	347	·401	Houses, gardens, &c.
"	348	3·590	Arable.
"	349	2·977	Arable.
"	350	·212	House, garden, &c.
"	351	1·447	Arable.
"	352	7·710	Turnpike road.
"	353	10·816	Arable & slope.
"	354	·787	Pasture slope, rocks, & trees.
"	355	·771	Houses, gardens, &c.
"	356	2·017	Houses, gardens, &c.
"	357	3·361	Arable.
"	358	·278	House, garden, &c.
"	359	13·864	Arable.
"	360	·879	Houses, garden, &c.
"	361	14·496	Arable & footpath.
"	362	1·342	Woody slope & rocks.
"	363	·349	Pasture slope & footpath.
"	364	·510	Homestead, gardens, &c.
"	365	·050	Waste ground.
"	366	1·977	Woody slope, rocks, &c.
"	367	·777	Pasture slope, &c.
"	368	13·050	Arable & part of burn.
"	369	4·552	Woody slope & rocks.
"	370	·559	Arable.
"	371	·498	Homestead, garden, &c.
"	372	·430	Occupation road & pond.
"	373	2·137	Arable.
"	374	·726	Marsh.
"	375	·551	Pasture & slope.
"	376	16·079	Arable & gravel pit.
"	377	9·865	Arable.
"	378	1·091	Rough heathy pasture.
"	379	·372	Rough heathy pasture.
"	380	3·238	Wood, slope, & rocks.
"	381	2·241	Wood, slope, & rocks.
"	382	9·476	Rough heathy pasture & trees.
"	383	·101	Pasture.
"	384	1·393	Pasture, slope, rocks, & trees.
"	385	2·446	Arable.
"	386	2·575	Arable.
"	387	2·297	Arable.
"	388	·172	Occupation road.
"	389	·700	Corn mill, &c.
"	390	·209	Garden, &c.
"		·565	Pasture, road, &c.
		1558·796	<i>Carried forward.</i>

No. of Sheet.	No. on Plan.	Area in Acres.	Description.
VIII. 15.	391	1558·796	<i>Brought forward.</i>
„	392	·335	Wood, slope, & rocks.
„	393	·130	Arable, slope, & trees.
„	394	·533	House & garden.
„	395	·081	Occupation road.
„	396	·297	Wood, slope, &c.
„	397	·668	House, garden, &c.
„	398	·504	Houses, garden, &c.
„	399	·928	Quarry, &c.
„	400	·199	Wood, slope, rocks, &c.
„	401	·360	Wood.
„	402	3·799	Plantation.
„	403	·172	Plantation.
„	404	15·324	Arable.
„	405	11·848	Arable.
„	406	17·741	Arable & road.
„	407	20·938	Arable.
XI. 2.	408	·987	Parish road.
„	409	2·879	Arable.
„	410	9·698	Wood, road, slope, &c.
„	411	4·356	Arable.
„	412	1·548	Wood, slope, & footpath.
„	413	3·187	Arable & road.
„	414	·160	Plantation.
„	415	·350	Plantation slope.
„	416	1·179	Plantation & slope.
„	417	7·188	Arable, road, & slope.
„	418	1·117	Homestead, garden, &c.
„	419	·569	Pasture, slope, & footpath.
„	420	8·728	Arable, slope, & footpath.
„	421	·382	Plantation & slope.
„	422	·092	Plantation.
„	423	7·392	Plantation & slope.
„	424	1·011	Arable.
„	425	2·040	Plantation, slope, footpath, &c.
„	426	7·424	Arable.
„	427	5·707	Arable.
„	428	1·301	Plantation, road, & slope.
„	429	1·742	Arable.
„	430	2·110	Arable.
„	431	·670	Plantation & slope.
„	432	·335	Pasture, road, & slope.
„	433	·805	Garden, &c.
„	434	·170	Cottage, &c.
„	435	1·993	Ornamental ground, road, &c.
„	436	2·210	Plantation, road, & footpath.
„	437	·670	Homestead, garden, &c.
„	438	·599	Plantation & slope.
„	439	·182	Plantation & slope.
„	440	5·144	Arable.
„		12·955	Arable.
		1729·533	<i>Carried forward.</i>

No. of Sheet.	No. on Plan.	Area in Acres.	Description.
		1729·533	<i>Brought forward.</i>
XI. 2.	441	1·502	Turnpike road.
"	442	·792	Arable.
"	443	·109	Pasture slope.
"	444	·063	Public road.
XI. 3.	445	19·108	Arable & road.
"	446	5·195	Rough pasture, trees, pool, &c.
"	447	9·251	Arable.
"	448	12·400	Arable.
"	449	15·909	Arable & road.
"	450	5·310	Arable.
"	451	4·437	Arable.
"	452	2·165	Arable & road.
"	453	·308	Plantation.
"	454	8·054	Arable.
"	455	13·140	Arable.
"	456	·153	Houses, garden, &c.
"	457	8·754	Arable.
"	458	10·586	Arable & road.
"	459	9·215	Arable.
"	460	7·061	Arable & road.
"	461	9·247	Arable & road.
"	462	8·343	Arable & road.
"	463	17·108	Arable.
"	464	1·399	Old coal pit, waste ground, &c.
"	465	20·036	Arable & pool.
"	466	38·784	Arable.
"	467	11·310	Arable.
"	468	9·647	Arable & slope.
"	469	·667	Homestead, garden, &c.
"	470	·097	Occupation road.
"	471	·070	Plantation & slope.
"	472	5·848	Arable.
"	473	11·354	Arable.
"	474	9·191	Arable & trees.
"	475	·079	Pasture, trees, & footpath.
"	476	·582	Homestead, garden, &c.
"	477	·862	Occupation road.
"	478	9·693	Arable & road.
"	479	9·143	Arable & road.
"	480	1·135	Homestead, garden, &c.
"	481	12·296	Arable & pond.
"	482	12·964	Arable & pool.
"	483	9·744	Arable.
"	484	·338	Occupation road.
"	485	16·748	Arable.
"	486	4·713	Arable.
"	487	6·910	Arable & road.
"	488	2·707	Arable & road.
"	489	1·011	Plantation.
"	490	1·175	Arable.
		2096·246	<i>Carried forward.</i>

No. of Sheet.	No. on Plan.	Area in Acres.	Description.
		2096·246	<i>Brought forward.</i>
XI. 3.	491	3·794	Arable.
"	492	2·141	Houses, gardens, &c.
"	493	4·435	Rough pasture.
"	494	4·195	Arable.
"	495	8·451	Arable & marsh.
"	496	·770	Plantation.
"	497	·884	Plantation.
"	498	21·646	Arable.
"	499	2·463	Occupation road.
"	500	·823	Arable & footpath.
"	501	11·021	Arable.
"	502	·170	House, garden, &c.
"	503	18·648	Arable.
"	504	10·836	Arable & slope.
"	505	10·064	Arable.
"	506	10·558	Arable.
"	507	12·004	Arable.
"	508	10·838	Arable & pool.
"	509	11·216	Arable.
"	510	11·292	Arable.
"	511	6·896	Arable.
"	512	·265	House, garden, &c.
"	513	6·078	Arable.
"	514	·301	Arable.
"	515	·173	Houses, garden, &c.
"	516	5·404	Arable.
"	517	9·456	Arable & pool.
"	518	9·976	Arable & pool.
"	519	8·722	Arable.
"	520	2·279	Arable.
"	521	1·583	Arable.
"	522	4·965	Arable.
"	523	4·505	Arable.
"	524	·503	Homestead, &c.
"	525	·178	Arable.
"	526	·111	Occupation road.
"	527	·317	Garden, &c.
"	528	17·570	Arable, road, & pond.
"	529	4·826	Ornamental ground, trees, &c.
"	530	·103	House, &c.
"	531	·983	Garden, &c.
"	532	·219	Wood & footpath.
"	533	1·425	Garden, conservatories, &c.
"	534	·250	Offices, &c.
"	535	·123	Plantation.
"	536	1·723	Wood, slope, &c.
"	537	2·902	Arable, slope, &c.
"	538	7·078	Arable, slope, &c.
"	539	·258	Waste ground, slope, &c.
"	540	1·840	Pasture, slope, trees, &c.
		2353·507	<i>Carried forward.</i>

No. of Sheet.	No. on Plan.	Area in Acres.	Description.
XI. 3.		2353·507	<i>Brought forward.</i>
	541	·231	House, garden, &c.
	542	1·417	Arable.
	543	3·139	Pasture, slope, trees, &c.
	544	·822	Pasture & slope.
	545	·984	Homestead, gardens, &c.
	546	1·414	Arable & slope.
	547	2·862	Arable.
	548	6·392	Wood, slope, &c.
	549	3·063	Quarry, road, &c.
	550	8·968	Arable.
	551	·963	Parish road.
	552	·952	Homestead, &c.
	553	1·482	Ornamental ground.
	554	·104	Plantation.
	555	·117	Ornamental ground.
	556	4·076	Plantation, road, slope, &c.
	557	·138	House, &c.
	558	·597	Ornamental ground, road, &c.
	559	·060	Ornamental ground.
	560	·784	Gardens, conservatories, &c.
	561	·326	Plantation.
	562	2·334	Plantation, road, slope, &c.
	563	·441	Garden, &c.
	564	6·369	Ornamental ground & trees.
	565	11·221	Arable & trees.
	566	10·057	Arable & trees.
	567	11·316	Arable & road.
	568	8·508	Arable.
	569	·687	Houses, gardens, &c.
	570	·287	Arable & trees.
	571	1·989	Arable.
	572	6·724	Arable.
	573	1·407	Arable.
	574	·400	Arable & trees.
	575	·155	Garden.
	576	14·744	Arable.
	577	1·383	Parish road.
	578	6·598	Arable & slope.
	579	5·855	Arable & slope.
	580	7·481	Arable & slope.
	581	·517	House, garden, &c.
	582	3·742	Arable & slope.
	583	3·902	Arable & road.
	584	·696	House, garden, &c.
	585	·459	Arable.
	586	·797	Arable, road, & trees.
	587	·446	Garden, &c.
	588	·559	House, garden, &c.
	589	3·533	Arable.
	590	2·195	Wood, slope, &c.
		2507·200	<i>Carried forward.</i>

No. of Sheet.	No. on Plan.	Area in Acres.	Description.
		2507·200	<i>Brought forward.</i>
XI. 3.	591	·275	Pasture.
"	592	·291	Plantation.
"	593	·201	Occupation road.
"	594	1·265	Arable.
"	595	·260	Wood, &c.
"	596	5·301	Arable, slope, &c.
"	597	5·471	Arable, &c.
"	598	2·622	Plantation, slope, &c.
"	599	3·660	Arable, road, &c.
"	600	3·463	Arable, slope, &c.
"	601	3·530	Arable & slope.
"	602	·065	Plantation.
"	603	·259	Plantation.
"	604	·788	Homestead, garden, &c.
"	605	6·018	Arable.
"	606	·237	Occupation road.
"	607	·168	Plantation.
"	608	2·573	Arable.
"	609	13·819	Turnpike road.
"	610	·130	Pasture & trees.
"	611	1·975	Arable & road.
"	612	9·440	Arable, plantation, quarry, & road.
"	613	·083	Plantation.
"	614	·359	Bowling green, &c.
"	615	·052	Plantation.
"	616	8·627	Ornamental ground & trees.
"	617	·387	Plantation & pool.
"	618	9·866	Ornamental ground & trees.
"	619	·398	Houses, gardens, &c.
"	620	·031	Lodge, &c.
"	621	·550	Occupation road.
"	622	·125	Stackyard.
"	623	9·266	Ornamental ground.
"	624	·764	Wood & slope.
"	625	9·010	Arable.
"	626	2·249	Arable.
"	627	4·355	Arable & slope.
"	628	1·914	Manufactory, &c.
"	629	·223	Houses, garden, &c.
"	630	2·224	Arable, slope, &c.
"	631	4·024	Arable & slope.
"	632	5·931	Arable & slope.
"	633	2·345	Arable & slope.
"	634	6·018	Plantation, road, & footpath.
"	635	·863	Ornamental ground, road, & slope.
"	636	·278	Ornamental ground.
"	637	1·283	Plantation, pool, & footpath.
XI. 4.	638	·522	Garden, &c.
"	639	1·837	Arable.
"	640	·375	Plantation.
		2642·970	<i>Carried forward.</i>

No. of Sheet.	No. on Plan.	Area in Acres.	Description.
		2642·970	<i>Brought forward.</i>
XI. 4.	641	·723	Cottage, garden, &c.
"	642	5·797	Arable.
"	643	14·210	Arable.
"	644	3·315	Plantation.
"	645	6·261	Arable & pond.
"	646	4·828	Pasture & trees.
"	647	·243	Wood.
"	648	11·927	Arable.
"	649	1·299	Plantation.
"	650	13·961	Arable.
"	651	·468	Plantation.
"	652	·577	Plantation.
"	653	·229	Plantation.
"	654	13·798	Ornamental ground, trees, &c.
"	655	2·070	Ornamental ground, road, &c.
"	656	·701	Plantation.
"	657	·432	House, offices, &c.
"	658	·993	Gardens, &c.
"	659	·332	House, road, &c.
"	660	4·391	Ornamental ground, trees, &c.
"	661	·090	Wood.
"	662	·131	Wood & slope.
"	663	17·254	Arable, slope, trees, &c.
"	664	2·928	Plantation, slope, & road.
"	665	9·503	Ornamental ground, trees, &c.
"	666	·314	Pasture, slope, & trees.
"	667	1·718	Wood, slope, & pond.
"	668	·209	Wood & slope.
"	669	17·027	Arable, slope, & trees.
"	670	·247	Wood & slope.
"	671	1·268	Coal pit, waste ground, &c.
"	672	·937	Arable, slope, & footpath.
"	673	·891	Wood, slope, & footpath.
"	674	3·777	Arable & footpath.
"	675	·691	Wood, slope, & footpath.
"	676	1·912	Wood, slope, &c.
"	677	28·463	North Calder Water (half of).
"	678	16·026	Arable.
"	679	·158	Plantation.
"	680	14·204	Arable, pool, & footpath.
"	681	·401	Pond.
"	682	11·784	Arable.
"	683	·073	Plantation.
"	684	·320	Plantation.
"	685	10·301	Arable & trees.
"	686	·658	Plantation.
"	687	·979	Plantation.
"	688	1·938	Plantation.
"	689	·746	Ornamental ground, road, &c.
"	690	7·953	Arable & road.
		2882·426	<i>Carried forward.</i>

No. of Sheet.	No. on Plan.	Area in Acres.	Description.
XI. 4.	691	2882·426	<i>Brought forward.</i>
	692	·061	Plantation.
	693	2·266	Plantation & road.
	694	·322	Plantation.
	695	·270	Plantation & road.
	696	11·747	Arable.
	697	10·771	Wood, slope, footpath, &c.
	698	·420	Wood, slope, &c.
	699	7·310	Wood & slope.
	700	3·989	Wood.
	701	4·019	Arable.
	702	24·646	Arable.
	703	·458	Arable & pond.
	704	·474	Garden, &c.
	705	1·118	Homestead, &c.
	706	16·066	Arable, trees, & pool.
	707	·361	Occupation road.
	708	14·892	Arable.
	709	16·977	Arable & pond.
	710	·129	Wood & road.
	711	·463	Wood, road, &c.
	712	·676	Plantation.
	713	·121	House, garden, &c.
	714	1·316	Tile works, &c.
	715	·691	Plantation.
	716	11·779	Arable.
	717	10·911	Arable.
	718	·063	Plantation.
	719	·082	Plantation.
	720	·098	Plantation.
	721	9·012	Arable & pond.
	722	·310	Plantation.
	723	·199	Plantation.
	724	·963	Plantation.
	725	16·800	Arable & pond.
	726	·101	Brushwood.
	727	8·610	Arable.
	728	3·236	Occupation road.
	729	6·413	Arable, road, pool, & bushes.
	730	13·075	Arable & pool.
	731	·998	Occupation road.
	732	9·031	Arable.
	733	17·703	Arable.
	734	·136	Wood.
	735	2·404	Rosehall Railway (part of).
	736	31·082	Arable & road.
	737	·180	Occupation road.
	738	1·015	Arable.
	739	·127	Pond.
	740	7·667	Arable, trees, &c.
		14·114	Arable.
		3168·098	<i>Carried forward.</i>

No. of Sheet.	No. on Plan.	Area in Acres.	Description.
		3168·098	<i>Brought forward.</i>
XI. 4.	741	4·473	Arable.
"	742	·194	Houses, garden, &c.
"	743	4·594	Arable & pool.
"	744	4·211	Arable.
"	745	2·319	Plantation.
"	746	·119	Plantation.
"	747	8·778	Arable.
"	748	2·902	Arable.
"	749	3·785	Arable & pond.
"	750	·954	Homestead, garden, &c.
"	751	·486	Plantation.
"	752	·101	Occupation road & pool.
"	753	·717	Arable.
"	754	·050	Occupation road.
"	755	1·666	Occupation road.
"	756	12·482	Arable & pond.
"	757	4·216	Plantation.
"	758	16·417	Arable & trees.
"	759	1·057	Homestead, &c.
"	760	·200	Garden.
"	761	12·751	Arable.
"	762	11·880	Arable.
"	763	22·042	Arable, pool, & trees.
"	764	2·903	Occupation road.
"	765	·982	Coal pit, waste ground, &c.
"	766	7·021	Arable.
"	767	6·933	Arable.
"	768	·109	Wood.
"	769	22·619	Arable & pool.
"	770	6·482	Arable & pool.
"	771	2·249	Plantation.
"	772	9·739	Arable.
"	773	4·308	Turnpike road.
"	774	11·613	Arable.
"	775	6·819	Arable.
"	776	·096	Plantation.
"	777	21·509	Arable.
"	778	·390	House, garden, &c.
"	779	·719	Houses, gardens, &c.
"	780	·717	Arable & shed.
"	781	4·648	Arable.
"	782	·442	Plantation.
"	783	·468	Homestead, garden, &c.
"	784	·197	Plantation.
"	785	3·088	Arable.
"	786	2·380	Arable & pool.
"	787	2·066	Arable.
"	788	13·735	Arable.
"	789	11·167	Arable.
"	790	13·441	Arable.
		3441·332	<i>Carried forward.</i>

No. of Sheet.	No. on Plan.	Area in Acres.	Description.
		3441·332	<i>Brought forward.</i>
XI. 4.	791	4·756	Arable.
"	792	16·908	Arable.
"	793	1·273	Coal pit, waste ground, &c.
"	794	9·388	Arable.
"	795	9·052	Arable.
XII. 1.	796	4·015	Ornamental ground & trees.
"	797	12·092	Arable, trees, & pool.
"	798	·079	Plantation.
"	799	·650	Plantation.
"	800	·516	Plantation.
"	801	8·495	Parish road.
"	802	·894	Arable.
"	803	·863	Homestead, garden, &c.
"	804	·684	Stackyard.
"	805	2·951	Arable & pond.
"	806	·319	Plantation.
"	807	22·404	Arable.
"	808	13·819	Arable.
"	809	14·919	Arable.
"	810	15·256	Arable.
"	811	3·276	Plantation & road.
"	812	1·770	Garden, &c.
"	813	2·781	Ornamental ground, road, &c.
"	814	·070	House, garden, &c.
"	815	2·300	Wood, road, slope, rocks, &c.
"	816	·083	House, &c.
"	817	·974	Ornamental ground, road, & trees.
"	818	16·262	Ornamental ground, trees, & ponds.
"	819	·175	Plantation.
"	820	·422	Plantation.
"	821	2·219	Arable.
"	822	·129	Plantation.
"	823	·598	Plantation & pond.
"	824	·629	Homestead, offices, &c.
"	825	·232	Plantation.
"	826	·717	Stackyard.
"	827	·382	Garden, &c.
"	828	25·444	Arable, pool, & plantation.
"	829	31·953	Arable & pool.
"	830	3·038	Plantation.
"	831	30·641	Arable, road, & pool.
"	832	3·122	Plantation & road.
"	833	1·833	Arable.
"	834	·338	Arable.
"	835	·228	Pasture.
"	836	7·507	Railway (private).
"	837	·892	Pasture.
"	838	·749	Rough pasture.
"	839	·748	Homestead, garden, &c.
"	840	1·549	Occupation road & pasture.
		3721·726	<i>Carried forward.</i>

No. of Sheet.	No. on Plan.	Area in Acres.	Description.
		3721·726	<i>Brought forward.</i>
XII. 1.	841	24·968	Arable.
"	842	·650	Plantation.
"	843	·218	Occupation road.
"	844	·685	Coal pit, waste ground, &c.
"	845	5·263	Ornamental ground & road.
"	846	1·702	Wood, slope, rocks, & footpath.
"	847	·727	Waste ground, trees, &c.
"	848	32·119	Arable & half of burn.
"	849	7·421	Arable.
"	850	2·892	Arable.
"	851	·845	Coal pit, waste ground, &c.
"	852	11·026	Arable.
"	853	1·129	Plantation.
"	854	2·339	Plantation.
"	855	19·370	Arable & road.
"	856	3·034	Plantation.
"	857	36·021	Arable.
"	858	·264	Pasture & trees.
"	859	1·947	Occupation road.
"	860	·457	Plantation.
"	861	27·054	Arable.
"	862	39·315	Plantation.
"	863	1·290	Plantation.
"	864	4·705	Arable & slope.
"	865	7·148	Arable & slope.
"	866	1·844	Plantation.
"	867	1·513	Arable & slope.
"	868	8·152	Arable & slope.
"	869	·770	Arable.
"	870	12·877	Thankerton Railway (part of).
"	871	2·821	Arable.
"	872	1·585	Plantation.
"	873	1·955	Plantation & ponds.
"	874	14·495	Arable, trees, & half of burn.
"	875	·752	Arable & half of burn.
"	876	·442	Pasture, slope, trees, &c.
"	877	10·619	Arable, trees, &c.
"	878	·781	Homestead, garden, &c.
"	879	1·602	Wood, slope, road, &c.
"	880	2·981	Arable.
"	881	2·566	Arable.
"	882	·558	Arable & half of burn.
"	883	2·576	Plantation & part of burn.
"	884	·378	House, garden, &c.
"	885	·185	Plantation.
"	886	9·564	Arable & half of burn.
"	887	1·108	Plantation & part of burn.
"	888	1·553	Plantation.
"	889	16·813	Arable & pool.
"	890	1·902	Arable.
		4054·707	<i>Carried forward.</i>

No. of Sheet.	No. on Plan.	Area in Acres.	Description.
XII. 1.	891	4054·707 1·667	<i>Brought forward.</i> Arable & pond.
"	892	7·413	Arable.
"	893	3·392	Arable.
"	894	1·739	Rise pit (coal), waste ground, &c.
"	895	·129	House, garden, &c.
"	896	·842	Arable.
"	897	5·180	Plantation.
"	898	5·196	Arable.
"	899	1·705	Plantation.
"	900	15·070	Plantation.
"	901	7·594	Occupation road.
"	902	8·979	Arable.
"	903	·079	Plantation & slope.
"	904	·354	Plantation.
"	905	·160	Garden.
"	906	·029	Lodge & garden.
"	907	·185	Wood & pond.
"	908	16·577	Arable.
"	909	11·603	Arable, slope, trees, &c.
"	910	12·073	Arable, slope, &c.
"	911	14·192	Arable, slope, trees, &c.
"	912	·270	Plantation.
"	913	18·189	Arable, trees, &c.
"	914	·779	Houses, gardens, &c.
"	915	1·168	Coal pit, waste ground, &c.
"	916	·140	Houses, &c.
"	917	·082	Plantation.
"	918	2·414	Tram road.
"	919	·353	Garden, &c.
"	920	21·439	Arable, slope, &c.
"	921	1·916	Arable, trees, &c.
"	922	9·811	Arable.
"	923	1·399	Arable.
"	924	5·725	Arable, slope, trees, &c.
"	925	1·066	Arable, trees, &c.
"	926	·928	Houses, gardens, &c.
"	927	1·209	Arable & road.
"	928	·222	Waste ground.
"	929	·293	House, garden, &c.
"	930	·308	Houses, &c.
"	931	1·746	Coal pit, waste ground, &c.
"	932	1·286	Houses, garden, &c.
"	933	3·603	Arable & road.
"	934	6·600	Waste ground & pool.
"	935	3·405	Rough pasture.
"	936	·111	Plantation.
"	937	8·160	Arable.
"	938	1·362	Arable.
"	939	1·872	Arable.
"	940	·442	Tram road.
		4265·163	<i>Carried forward.</i>

No. of Sheet.	No. on Plan.	Area in Acres.	Description.
		4265·163	<i>Brought forward.</i>
XII. 1.	941	3·593	Arable.
„	942	3·069	Railway (private).
„	943	2·131	Arable.
„	944	5·801	Arable.
„	945	26·779	Arable.
„	946	·605	Old coal pit, waste ground, &c.
„	947	3·770	Arable.
„	948	·167	Plantation.
„	949	7·893	Arable.
„	950	·809	Plantation.
„	951	8·383	Arable & part of burn.
„	952	17·679	Arable & part of burn.
„	953	8·893	Arable, trees, &c.
„	954	9·757	Arable, slope, trees, &c.
„	955	13·700	Arable, road, trees, &c.
„	956	13·371	Arable, slope, trees, &c.
„	957	·432	Coal pit, waste ground, &c.
„	958	11·971	Arable, trees, &c.
„	959	33·148	Caledonian Railway (part of).
„	960	8·523	Arable & road.
„	961	7·678	Arable.
„	962	8·169	Arable.
„	963	19·687	Arable & slope.
XII. 2.	964	·516	Houses, garden, &c.
„	965	·795	Arable.
„	966	·437	Plantation.
„	967	13·642	Ornamental ground & trees.
„	968	6·011	Plantation, footpath, road, &c.
„	969	·770	Ornamental ground & trees.
„	970	9·186	Ornamental ground & trees.
„	971	4·763	Plantation & shrubs.
„	972	·795	House, garden, &c.
„	973	1·186	House, &c.
„	974	1·182	Shrubbery & trees
„	975	·744	Ornamental ground, road, trees, &c.
„	976	·229	Houses, garden, &c.
„	977	2·190	Ornamental ground, road, & trees.
„	978	·517	Plantation.
„	979	·904	Plantation.
„	980	·174	Waste ground.
„	981	·540	Pasture.
„	982	4·845	Arable.
„	983	·787	Wood, slope, footpath, &c.
„	984	·651	Houses, gardens, &c.
„	985	5·441	Arable.
„	986	·510	Arable.
„	987	·439	Plantation.
„	988	·371	Plantation & footpath.
„	989	1·737	Occupation road.
„	990	8·093	Arable.
		4548·626	<i>Carried forward.</i>

No. of Sheet.	No. on Plan.	Area in Acres.	Description.
		4548·626	<i>Brought forward.</i>
XII. 2.	991	11·263	Arable.
"	992	1·240	Arable & slope.
"	993	4·531	Arable.
"	994	·483	Houses, garden, &c.
"	995	·261	Houses, garden, &c.
"	996	1·803	Arable.
"	997	3·592	Arable.
"	998	·075	Plantation.
"	999	9·935	Arable.
"	1000	11·470	Arable.
"	1001	82·333	Ornamental ground & pond.
"	1002	1·405	Plantation & dove cot.
"	1003	·689	Plantation & road.
"	1004	·588	Homestead, &c.
"	1005	·790	Occupation road.
"	1006	·617	Plantation.
"	1007	15·732	Ornamental ground & trees.
"	1008	1·703	Plantation.
"	1009	35·855	Ornamental ground.
"	1010	8·354	Plantation, road, & slope.
"	1011	2·872	Parish road.
"	1012	3·877	Arable.
"	1013	·147	Waste ground.
"	1014	1·793	Railway (private).
"	1015	6·366	Arable & footpath.
"	1016	·675	Ornamental ground, road, &c.
"	1017	·261	Woodhall Cottage, &c.
"	1018	·370	Plantation & road.
"	1019	·523	Plantation.
"	1020	·646	Houses, gardens, &c.
"	1021	·110	Occupation road.
"	1022	22·832	Arable.
"	1023	7·417	Plantation.
"	1024	6·415	Parish road.
"	1025	11·229	Arable, marsh, road, &c.
"	1026	2·754	Arable.
"	1027	·282	Waste ground, trees, &c.
"	1028	2·685	Arable, slope, trees, &c.
"	1029	4·723	Arable, slope, & trees.
"	1030	·917	Occupation road.
"	1031	4·577	Arable, trees, & shed.
"	1032	2·496	Arable & trees.
"	1033	·443	Garden, &c.
"	1034	3·229	Plantation, road, footpath, &c.
"	1035	·120	Ornamental ground.
"	1036	6·170	Arable & trees.
"	1037	·500	Plantation.
"	1038	·440	Homestead, garden, &c.
"	1039	·398	Occupation road.
"	1040	1·618	Plantation & road.
		4838·230	<i>Carried forward.</i>

No. of Sheet.	No. on Plan.	Area in Acres.	Description.
XII. 2.	1041	4838·230	<i>Brought forward.</i>
"	1042	44·039	Pasture.
"	1043	15·200	Plantation & road.
"	1044	6·927	Pasture.
"	1045	·675	Occupation road.
"	1046	21·692	Pasture, pool, ruin, &c.
"	1047	·094	Houses, &c.
"	1048	6·054	Arable.
"	1049	12·531	Arable.
"	1050	10·737	Arable.
"	1051	·270	Coal pit, waste ground, &c.
"	1052	13·294	Arable, road, & waste ground.
"	1053	·466	Plantation.
"	1054	3·518	Arable.
"	1055	4·455	Arable.
"	1056	2·711	Arable & trees.
"	1057	5·472	Arable.
"	1058	·469	House, &c.
"	1059	·179	Plantation.
"	1060	1·211	Ornamental ground, road, &c.
"	1061	1·644	Plantation.
"	1062	12·672	Ornamental ground & trees.
"	1063	·867	Plantation & slope.
"	1064	7·009	Plantation, road, & slope.
"	1065	5·363	Arable.
"	1066	60·304	Arable & house.
"	1067	1·107	Arable.
"	1068	1·131	Homestead, garden, &c.
"	1069	1·327	Pasture, slope, & rocks.
"	1070	·239	Pools.
"	1071	·102	Garden.
"	1072	2·448	Arable.
"	1073	14·519	Arable & road.
"	1074	·443	Houses, gardens, &c.
"	1075	13·125	Arable & road.
"	1076	30·398	Wood, road, old coal pit, &c.
"	1077	1·323	Curling pond.
"	1078	·109	Lodge & gardens.
"	1079	7·559	Arable.
"	1080	3·953	Arable.
"	1081	·612	Houses, gardens, &c.
"	1082	·470	Pasture & trees.
"	1083	·667	Pasture.
"	1084	25·477	Pasture & slope.
"	1085	7·829	Arable.
"	1086	1·007	Homestead, garden, &c.
"	1087	·459	Arable.
"	1088	·280	Occupation road.
"	1089	11·018	Arable, road, & whins.
"	1090	10·837	Arable & footpath.
"		8·665	Arable.
		5221·187	<i>Carried forward.</i>

No. of Sheet.	No. on Plan.	Area in Acres.	Description.
XII. 2.		5221·187	<i>Brought forward.</i>
	1091	10·493	Arable.
	1092	·258	Houses, garden, &c.
	1093	4·014	Arable.
	1094	·229	Plantation.
	1095	6·646	Arable.
	1096	·061	Lodge, garden, &c.
	1097	·043	Lodge, garden, &c.
	1098	17·836	Arable & road.
	1099	20·136	Arable & road.
	1100	20·041	Arable, road, &c.
	1101	12·734	Arable.
	1102	8·247	Arable.
	1103	17·579	Arable & slope.
	1104	·908	Occupation road.
	1105	1·302	Plantation.
	1106	1·125	Plantation.
	1107	·307	Plantation.
	1108	1·707	Rough pasture.
	1109	·548	Rough pasture.
	1110	·226	Houses, garden, &c.
	1111	4·972	Arable & road.
	1112	1·471	Houses, &c.
	1113	·412	School, house, shed, &c.
	1114	·161	Houses, ruin, &c.
	1115	6·614	Arable.
	1116	·445	Rough pasture.
	1117	·409	Arable.
	1118	·159	Houses, garden, &c.
	1119	·438	Houses, gardens, &c.
	1120	·743	Rough pasture.
	1121	11·886	Arable.
	1122	·341	Plantation & old coal pit.
	1123	4·115	Arable.
	1124	10·392	Arable.
	1125	8·676	Arable.
	1126	7·536	Arable.
	1127	4·520	Arable.
	1128	·656	Church & burial ground.
	1129	·250	Occupation road.
	1130	·739	Manse, house, gardens, &c.
	1131	9·470	Arable.
	1132	·469	Occupation road.
	1133	13·008	Legbranock Railway (part of).
	1134	·328	Pasture.
	1135	·639	Homestead, garden, &c.
	1136	·418	Occupation road.
	1137	9·021	Arable & road.
XII. 3.	1138	·259	Plantation.
	1139	·499	Cottage, garden, &c.
	1140	11·482	Arable.
		5456·155	<i>Carried forward.</i>

No. of Sheet.	No. on Plan.	Area in Acres.	Description.
XII. 3.		5456·155	<i>Brought forward.</i>
	1141	3·990	Parish road.
	1142	11·465	Arable.
	1143	9·517	Arable.
	1144	11·433	Arable & slope.
	1145	·531	Occupation road.
	1146	4·166	Plantation.
	1147	18·681	Arable.
	1148	·538	Plantation & pool.
	1149	·129	Plantation.
	1150	·750	Arable.
	1151	·455	House, garden, &c.
	1152	26·484	Arable, road, slope, rocks, &c.
	1153	16·838	Arable & road.
	1154	·644	Plantation & road.
	1155	9·752	Arable, road, & pool.
	1156	9·655	Arable.
	1157	·595	Arable.
	1158	·089	Homestead, &c.
	1159	·259	Pasture.
	1160	·297	Houses, garden, &c.
	1161	10·970	Arable.
	1162	·330	Plantation.
	1163	15·170	Arable, slope, & pool.
	1164	8·806	Arable.
	1165	5·253	Arable.
	1166	·151	Plantation.
	1167	12·129	Arable.
	1168	11·826	Arable.
	1169	·088	Plantation.
	1170	7·428	Arable.
	1171	1·891	Arable & plantation.
	1172	·171	Plantation.
	1173	1·172	Plantation & pond.
	1174	·450	Garden, &c.
	1175	·583	Homestead, &c.
	1176	1·677	Occupation road.
	1177	13·882	Arable & half of drain.
	1178	1·510	Plantation, pond, &c.
	1179	13·925	Arable & half of drain.
	1180	10·325	Arable, pool, & half of drain.
	1181	8·250	Arable.
	1182	10·337	Arable.
	1183	·406	Plantation.
	1184	·192	Plantation.
	1185	4·693	Arable & plantation.
	1186	·050	Plantation.
	1187	5·456	Arable & pool.
	1188	·240	House, garden, &c.
	1189	10·677	Arable.
	1190	10·825	Arable.
		5751·286	<i>Carried forward.</i>

No. of Sheet.	No. on Plan.	Area in Acres.	Description.
		5751·286	<i>Brought forward.</i>
XII. 3.	1191	12·247	Arable.
"	1192	17·064	Arable.
"	1193	·241	Plantation.
"	1194	16·445	Arable.
"	1195	1·204	Plantation.
"	1196	·774	Plantation.
"	1197	·731	Houses, gardens, &c.
"	1198	·091	House, garden, &c.
"	1199	18·839	Arable.
"	1200	·524	Plantation.
"	1201	5·786	Arable.
"	1202	4·806	Arable, pool, & footpath.
"	1203	1·146	Arable & pool.
"	1204	1·166	Houses, gardens, &c.
"	1205	·171	Houses, garden, &c.
"	1206	·118	Garden.
"	1207	1·095	Houses, gardens, &c.
"	1208	4·762	Arable & half of drain.
"	1209	7·711	Arable & road.
"	1210	1·050	Plantation.
"	1211	·049	Plantation & half of drain.
"	1212	·518	Plantation & half of drain.
"	1213	5·566	Arable & half of drain.
"	1214	2·763	Arable & half of drain.
"	1215	1·431	Rough heathy pasture, &c.
"	1216	6·907	Arable.
"	1217	·416	Plantation.
"	1218	·766	Plantation.
"	1219	7·460	Arable.
"	1220	·328	House, garden, &c.
"	1221	9·455	Arable, road, & pond.
"	1222	·810	Homestead, garden, &c.
"	1223	8·793	Arable.
"	1224	·770	Plantation.
"	1225	·268	Houses, garden, &c.
"	1226	·484	Houses, garden, &c.
"	1227	15·722	Arable.
"	1228	4·386	Arable.
"	1229	·482	Houses, gardens, &c.
"	1230	·339	Arable & plantation.
"	1231	·266	Arable.
"	1232	·607	Arable.
"	1233	7·607	Arable.
"	1234	7·143	Arable.
"	1235	4·652	Arable.
"	1236	·753	Turnpike road.
"	1237	·947	Rough pasture.
"	1238	5·793	Arable.
"	1239	·287	House, garden, &c.
"	1240	2·301	Plantation, road, & footpath.
		5945·326	<i>Carried forward.</i>

No. of Sheet.	No. on Plan.	Area in Acres.	Description.
		5945·326	<i>Brought forward.</i>
XII. 3.	1241	·963	Ornamental ground & trees.
"	1242	·647	Garden, &c.
"	1243	·131	Plantation.
"	1244	·750	Cottage, garden, &c.
"	1245	4·766	Arable.
"	1246	·250	House, gardens, &c.
"	1247	14·399	Arable.
"	1248	·697	Pasture, slope, rocks, & pools.
"	1249	18·634	Arable.
"	1250	7·986	Arable, old coal pit, &c.
"	1251	10·158	Arable.
"	1252	7·206	Arable, old coal pit, &c.
"	1253	·839	Homestead, &c.
"	1254	1·263	Occupation road.
"	1255	·192	Garden, &c.
"	1256	8·927	Arable & pond.
"	1257	10·838	Arable.
"	1258	10·048	Arable & waste ground.
"	1259	·088	House, garden, &c.
"	1260	·452	Pasture.
"	1261	·407	House, garden, &c.
"	1262	6·485	Arable & road.
"	1263	·429	Pasture, road, & slope.
"	1264	12·578	Arable & road.
"	1265	8·227	Arable.
"	1266	1·549	Rough heathy pasture.
"	1267	7·123	Arable & road.
"	1268	2·175	Arable.
"	1269	2·532	Parish road.
"	1270	1·497	Arable.
"	1271	2·557	Old coal pit, waste ground, &c.
"	1272	1·064	Waste ground, slope, road, &c.
"	1273	3·249	Old coal pit, waste ground, &c.
"	1274	4·062	Arable.
"	1275	6·190	Arable & road.
"	1276	4·973	Arable & pool.
"	1277	1·494	Arable.
"	1278	9·526	Arable, marsh, & half of drain.
XI. 7.	1279	·926	Pasture, slope, & marsh.
"	1280	1·490	Plantation & slope.
"	1281	·139	Pond.
"	1282	1·531	Ornamental ground, bushes, &c.
"	1283	2·441	Plantation, road, shed, &c.
"	1284	2·745	Ornamental ground.
"	1285	·143	Plantation.
"	1286	1·647	Gardens, houses, &c.
"	1287	·557	Plantation.
"	1288	·305	Occupation road.
"	1289	4·362	Parish road.
"	1290	·626	Ornamental ground.
		6137·589	<i>Carried forward.</i>

No. of Sheet.	No. on Plan.	Area in Acres.	Description.
XI. 7.	1291	6137·589 ·339	<i>Brought forward.</i> Plantation.
	1292	1·534	Arable.
	1293	1·987	Arable & plantation.
	1294	·576	Plantation.
	1295	·439	Arable.
	1296	·238	Arable & slope.
	1297	1·687	Arable & slope.
	1298	8·188	Arable & slope.
	1299	·467	Public road.
	1300	·558	Station, garden, &c.
	1301	1·851	Arable.
	1302	·179	Public road.
	1303	·901	Arable.
	1304	5·925	Arable.
	1305	·685	Cottage, garden, &c.
	1306	2·120	Parish road.
	1307	·166	Pasture.
	1308	·589	Houses, gardens, &c.
	1309	·378	Houses, garden, &c.
	1310	·166	Arable.
	1311	·495	Arable.
	1312	1·825	Arable.
	1313	2·923	Arable.
	1314	12·206	Arable & slope.
	1315	1·131	Occupation road.
	1316	·173	Waste ground & slope.
	1317	·102	Waste ground & slope.
	1318	5·415	Arable & trees.
	1319	·997	Arable.
	1320	·733	Pasture & road.
	1321	2·442	Arable, road, & slope.
	1322	3·283	Arable.
	1323	·083	Plantation.
	1324	·421	Pasture.
	1325	·033	Lodge, &c.
	1326	10·829	Arable.
	1327	2·795	Ornamental ground, slope, &c.
	1328	·596	House, offices, &c.
	1329	·092	Plantation.
	1330	·176	Gasometer, &c.
	1331	1·784	Gardens, conservatories, &c.
	1332	·836	Garden, &c.
	1333	·060	Plantation.
	1334	2·168	Arable & road.
	1335	·953	Wood, slope, & footpath.
	1336	·360	Wood.
	1337	7·798	Arable.
	1338	3·285	Arable.
	1339	3·831	Arable & plantation.
	1340	1·230	Arable.
		6235·617	<i>Carried forward.</i>

No. of Sheet.	No. on Plan.	Area in Acres.	Description.
XI. 7.	1341	6235·617 ·786	<i>Brought forward.</i> Plantation & footpath.
	1342	2·798	Arable & plantation.
	1343	·159	Ornamental ground, &c.
	1344	4·226	Ornamental ground & trees.
	1345	11·946	Arable.
	1346	·127	Plantation & footpath.
	1347	1·623	Plantation, road, & footpath.
	1348	·143	House, garden, &c.
	1349	4·513	Arable.
	1350	·283	Plantation & road.
	1351	·595	House, offices, plantation, &c.
	1352	3·252	Houses, gardens, &c.
	1353	6·021	Arable.
	1354	·127	Woody slope.
	1355	2·245	Houses, gardens, &c.
	1356	·844	Houses, gardens, &c.
	1357	·845	House, &c.
	1358	1·105	Arable.
	1359	·281	Parish road.
	1360	1·438	Houses, gardens, &c.
	1361	·093	Public road.
	1362	·099	Plantation.
	1363	1·570	Houses, gardens, &c.
	1364	·826	Houses, gardens, &c.
	1365	·290	Public road.
	1366	·352	Houses, &c.
	1367	·115	Houses, &c.
	1368	·723	Pasture.
	1369	·754	Houses, gardens, &c.
	1370	1·238	Arable.
	1371	·835	Gardens, &c.
	1372	1·064	Arable.
	1373	·391	Garden.
	1374	·129	Parish road.
	1375	2·343	Houses, gardens, &c.
	1376	·129	Occupation road.
	1377	2·188	Houses, gardens, &c.
	1378	·141	Public road.
	1379	·555	Houses, gardens, &c.
	1380	·044	Public lane.
	1381	·572	Houses, garden, &c.
	1382	·077	Public lane.
	1383	·115	House, &c.
	1384	·349	Parish road.
	1385	·680	Houses, gardens, &c.
	1386	·058	Houses.
	1387	·885	Arable.
	1388	·378	Houses, garden, &c.
	1389	1·590	Arable.
	1390	·704	Arable.
		6298·261	<i>Carried forward.</i>

No. of Sheet.	No. on Plan.	Area in Acres.	Description.
XI. 7.		6298·261	<i>Brought forward.</i>
	1391	·765	Iron foundry, manufactory, &c.
	1392	2·794	Houses, gardens, &c.
	1393	11·648	Arable & road.
	1394	6·526	Arable.
	1395	5·094	Arable.
	1396	2·089	Arable.
	1397	7·202	Arable.
	1398	7·446	Arable.
	1399	7·091	Arable.
	1400	7·655	Arable.
	1401	5·407	Arable.
	1402	2·473	Arable & slope.
	1403	15·384	Arable & slope.
	1404	·283	Waste ground & slope.
	1405	1·772	Ornamental ground & footpath.
	1406	·631	Sand pit.
	1407	7·670	Ornamental ground & road.
	1408	8·070	Ornamental ground & road.
	1409	7·812	Ornamental ground & road.
	1410	1·284	Arable.
	1411	6·745	Arable.
	1412	2·778	Arable.
	1413	2·224	Arable, trees, & green.
	1414	·431	Houses, gardens, &c.
	1415	·834	Plantation, road, & footpath.
	1416	·060	House, &c.
	1417	·532	Ornamental ground, road, &c.
	1418	·436	Gardens, house, &c.
	1419	·521	Garden, &c.
	1420	8·024	Ornamental ground, road, &c.
	1421	·130	Parish road.
	1422	·755	Houses, gardens, &c.
	1423	·550	Pasture & road.
	1424	1·554	Homestead (part of), &c.
	1425	·938	Homestead (part of), &c.
	1426	3·265	Ornamental ground.
	1427	·339	Houses, garden, &c.
	1428	·402	Arable.
	1429	·139	Houses, garden, &c.
	1430	·081	House, garden, &c.
	1431	·227	Public road.
	1432	·808	Houses, gardens, &c.
	1433	·089	Plantation.
	1434	·250	Occupation road.
	1435	·725	Iron foundry, house, gardens, &c.
	1436	3·974	Arable.
	1437	·101	Plantation.
	1438	·370	Cottage, gardens, &c.
	1439	2·888	Arable.
	1440	2·300	Arable & footpath.
		6449·827	<i>Carried forward.</i>

No. of Sheet.	No. on Plan.	Area in Acres.	Description.
XI. 7.		6449·827	<i>Brought forward.</i>
	1441	6·410	Arable.
	1442	4·832	Arable.
	1443	11·577	Arable.
	1444	6·848	Arable.
	1445	·907	Garden, &c.
	1446	·156	Occupation road.
	1447	3·762	Parish road.
	1448	30·635	Arable & pool.
	1449	5·832	Arable & slope.
	1450	5·611	Arable & slope.
	1451	5·540	Arable & part of burn.
	1452	·528	House, garden, &c.
	1453	·621	House, garden, &c.
	1454	·378	House, garden, &c.
	1455	4·572	Arable & part of burn.
	1456	·050	House, garden, &c.
	1457	29·413	Wood, slope, road, rocks, &c.
	1458	3·282	Ornamental ground.
	1459	·640	Occupation road.
	1460	·267	Houses, garden, &c.
	1461	5·719	Ornamental ground, trees, &c.
	1462	·197	Pond.
	1463	8·211	Plantation, road, & footpath.
	1464	2·393	Occupation road.
	1465	20·536	Ornamental ground & trees.
	1466	16·087	Plantation, road, & footpath.
	1467	·238	Garden, &c.
	1468	16·678	Arable & pond.
	1469	·823	Waste ground & road.
	1470	·432	Gas works, &c.
	1471	·200	Lodge, &c.
	1472	2·867	Plantation.
	1473	20·729	Arable & pond.
	1474	2·690	Arable.
	1475	·062	Cottage, garden, &c.
	1476	1·662	Arable.
	1477	·133	Plantation.
	1478	·311	Plantation.
	1479	·231	Plantation.
	1480	25·351	Arable, trees, & pond.
	1481	21·767	Arable & pool.
	1482	·140	Plantation & footpath.
	1483	·571	Plantation, road, &c.
	1484	·143	Plantation.
	1485	·162	House, &c.
	1486	·036	House.
	1487	6·368	Arable, road, trees, & footpath.
	1488	·351	House, garden, &c.
	1489	6·301	Arable.
	1490	·239	Plantation.
		6733·316	<i>Carried forward.</i>

No. of Sheet.	No. on Plan.	Area in Acres.	Description.
		6733·316	<i>Brought forward.</i>
XI. 7.	1491	13·009	Arable, road, & part of burn.
"	1492	11·844	Arable, road, & part of burn.
"	1493	11·797	Ornamental ground & byre.
"	1494	7·995	Ornamental ground, slope, & trees.
"	1495	·152	Plantation.
"	1496	36·888	Ornamental ground, trees, & pond.
"	1497	·263	Plantation.
"	1498	13·506	Turnpike road.
"	1499	1·230	Public road.
"	1500	·075	Wood & pool.
"	1501	·063	Waste ground.
"	1502	17·289	Arable.
"	1503	15·614	Arable.
"	1504	·328	Plantation, pool, & footpath.
"	1505	1·999	Gardens, &c.
"	1506	·078	Plantation.
"	1507	·627	Lunatic Asylum, &c.
"	1508	·403	Garden, &c.
"	1509	·133	Plantation & footpath.
"	1510	·441	Plantation, road, & footpath.
"	1511	2·990	Arable.
"	1512	4·599	Parish road.
"	1513	·658	Bothwell castle (ruins), &c.
"	1514	14·016	Ornamental ground, slope, &c.
"	1515	·163	House, garden, &c.
"	1516	·457	Plantation, road, & footpath.
"	1517	·928	Offices, &c.
"	1518	4·679	Plantation, road, & footpath.
"	1519	1·600	Occupation road.
"	1520	·593	Plantation.
"	1521	·401	Plantation.
"	1522	14·365	Arable.
"	1523	2·984	Arable, pool, & plantation.
"	1524	10·517	Arable & pool.
"	1525	18·863	Arable & road.
XI. 8.	1526	7·047	Arable.
"	1527	1·400	Arable.
"	1528	3·682	Arable.
"	1529	·710	Parish road.
"	1530	5·443	Arable.
"	1531	·671	Homestead, garden, &c.
"	1532	·312	Houses, garden, &c.
"	1533	·601	Arable.
"	1534	·576	Houses, garden, &c.
"	1535	·359	Plantation.
"	1536	·166	Plantation.
"	1537	15·234	Arable.
"	1538	14·418	Arable.
"	1539	10·009	Arable.
"	1540	8·445	Arable.
		7013·936	<i>Carried forward.</i>

No. of Sheet.	No. on Plan.	Area in Acres.	Description.
XI. 8.		7013·936	<i>Brought forward.</i>
	1541	·807	Plantation.
	1542	5·296	Arable & slope.
	1543	2·246	Arable.
	1544	1·439	Arable.
	1545	·579	Cottage, garden, &c.
	1546	4·817	Arable.
	1547	4·330	Arable.
	1548	·553	Plantation, pool, & footpath.
	1549	1·156	Garden, &c.
	1550	·500	Plantation & road.
	1551	·050	House.
	1552	·099	Plantation & footpath.
	1553	·402	House, garden, &c.
	1554	·044	Lodge, &c.
	1555	1·458	Ornamental ground, road, &c.
	1556	1·852	Arable.
	1557	·170	Pool.
	1558	1·453	Bell's quarry (part of).
	1559	2·997	Arable.
	1560	17·768	Arable & pool.
	1561	·683	Occupation road.
	1562	·111	Lodge & garden.
	1563	13·799	Arable & pool.
	1564	6·551	Arable.
	1565	·161	Homestead, garden, &c.
	1566	11·910	Arable, road, & pool.
	1567	8·031	Arable & pool.
	1568	·144	House, garden, &c.
	1569	·824	Plantation.
	1570	3·392	Arable & pool.
	1571	·834	Plantation.
	1572	·681	Homestead, gardens, &c.
	1573	9·376	Arable & road.
	1574	·091	Occupation road.
	1575	17·228	Arable & road.
	1576	10·601	Arable.
	1577	9·251	Arable.
	1578	·375	School, house, garden, &c.
	1579	3·147	Arable.
	1580	1·391	Houses, gardens, &c.
	1581	1·857	Arable.
	1582	·243	Houses, garden, &c.
	1583	·073	Plantation.
	1584	1·156	Pasture, slope, & pool.
	1585	·562	Houses, gardens, &c.
	1586	·133	Pasture.
	1587	5·270	Arable & slope.
	1588	·276	Pool & rocks.
	1589	1·676	Bell's quarry (part of).
	1590	10·249	Arable.
		7182·078	<i>Carried forward.</i>

No. of Sheet.	No. on Plan.	Area in Acres.	Description.
XI. 8.	1591	7182·078	<i>Brought forward.</i>
	1592	23·103	Arable, pool, & pasture.
	1593	1·463	Plantation.
	1594	9·188	Arable.
	1595	·248	Plantation & brushwood.
	1596	·421	Brushwood & trees.
	1597	19·963	Arable & road.
	1598	·629	Pasture, slope, & trees.
	1599	4·968	Arable & road.
	1600	7·953	Arable.
	1601	·638	Homestead, garden, &c.
	1602	12·544	Arable.
	1603	9·665	Arable.
	1604	·775	Plantation.
	1605	1·216	Houses, gardens, &c.
	1606	13·446	Arable & road.
	1607	·140	Pasture.
	1608	6·357	Arable.
	1609	2·162	Plantation.
	1610	7·180	Arable.
	1611	1·423	Arable.
	1612	2·093	Arable & pool.
	1613	6·447	Houses, gardens, &c.
	1614	5·700	Houses, gardens, &c.
	1615	·219	Pasture & road.
	1616	·102	Pond.
	1617	·997	Houses, gardens, &c.
	1618	2·417	Houses, gardens, &c.
	1619	5·294	Arable & slope.
	1620	16·433	Arable.
	1621	·237	Arable.
	1622	2·473	Occupation road.
	1623	2·383	Arable.
	1624	·172	Brushwood & trees.
	1625	36·482	Caledonian Railway (part of).
	1626	·071	Pasture.
	1627	13·674	Arable, trees, & half of burn.
	1628	8·668	Arable.
	1629	12·728	Arable.
	1630	8·165	Arable.
	1631	·303	Brushwood & trees.
	1632	4·207	Arable.
	1633	11·352	Arable & road.
	1634	·112	Occupation road.
	1635	·965	Homestead, garden, &c.
	1636	10·789	Arable & pool.
	1637	13·229	Arable.
	1638	15·325	Arable.
	1639	·076	Plantation.
	1640	2·344	Arable.
		2·357	Arable.
		7491·374	<i>Carried forward.</i>

No. of Sheet.	No. on Plan.	Area in Acres.	Description.
		7491·374	<i>Brought forward.</i>
XI. 8.	1641	2·159	Arable.
„	1642	·078	Plantation.
„	1643	11·357	Arable & plantation.
„	1644	1·655	Arable.
„	1645	·122	Plantation.
„	1646	·221	Manse, &c.
„	1647	·900	Garden.
„	1648	·785	Arable.
„	1649	1·802	Arable.
„	1650	3·546	Arable.
„	1651	2·195	Houses, gardens, &c.
„	1652	·777	Houses, gardens, &c.
„	1653	·687	Houses, gardens, &c.
„	1654	1·271	Arable.
„	1655	·348	Houses, garden, &c.
„	1656	·265	Public road.
„	1657	1·009	Arable.
„	1658	1·629	Houses, gardens, &c.
„	1659	9·671	Arable.
„	1660	10·536	Arable & pool.
„	1661	·149	Plantation.
„	1662	·199	Plantation.
„	1663	7·315	Arable & road.
„	1664	6·861	Arable.
„	1665	9·854	Arable.
„	1666	·975	Brushwood & trees.
„	1667	17·642	Arable.
„	1668	·259	Plantation.
„	1669	·399	Brushwood & trees.
„	1670	·247	Plantation.
„	1671	45·207	Wood, road, & half of burn.
„	1672	4·978	Arable.
„	1673	6·102	Arable.
„	1674	1·338	Plantation.
„	1675	13·448	Arable & pool.
„	1676	·042	Plantation.
„	1677	12·786	Arable, pool, & pasture.
„	1678	15·437	Arable.
„	1679	11·868	Arable & plantation.
„	1680	1·027	Occupation road.
„	1681	1·374	Homestead, &c.
„	1682	·528	Pasture & road.
„	1683	1·060	Arable.
„	1684	·121	Arable.
„	1685	·518	Garden.
„	1686	2·566	Arable.
„	1687	8·519	Arable, trees, & pool.
„	1688	·076	Plantation.
„	1689	·377	Occupation road.
„	1690	·680	Houses, gardens, &c.
		7714·339	<i>Carried forward.</i>

No. of Sheet.	No. on Plan.	Area in Acres.	Description.
		7714·339	<i>Brought forward.</i>
XI. 8.	1691	·266	Arable.
„	1692	·770	Houses, garden, &c.
„	1693	1·714	Arable & pool.
„	1694	6·064	Arable.
„	1695	9·010	Arable & pool.
„	1696	12·874	Arable & pool.
„	1697	2·082	Arable.
„	1698	·196	Occupation road.
„	1699	·389	Cottage, garden, &c.
„	1700	2·483	Arable.
„	1701	7·256	Arable.
„	1702	9·211	Arable & pool.
„	1703	2·314	Plantation.
„	1704	9·833	Arable.
„	1705	·668	Occupation road.
„	1706	·961	Homestead, garden, &c.
„	1707	·188	Plantation & road.
„	1708	21·843	Arable, trees, & pool.
„	1709	11·611	Arable.
„	1710	·409	Plantation.
„	1711	6·673	Arable & pool.
„	1712	·080	Plantation.
„	1713	12·039	Arable & pool.
„	1714	11·529	Arable.
„	1715	·483	Pasture & pool.
„	1716	·570	Rough pasture, quarry, &c.
„	1717	·348	Plantation.
„	1718	·159	Plantation.
„	1719	29·677	Arable.
„	1720	·242	House, garden, &c.
„	1721	3·213	Tile works, clay pit, &c.
„	1722	17·594	Arable & pool.
XII. 5.	1723	·672	Homestead, &c.
„	1724	·135	Garden.
„	1725	·716	Occupation road.
„	1726	7·493	Arable.
„	1727	9·402	Arable.
„	1728	10·061	Arable.
„	1729	8·389	Arable.
„	1730	·271	Plantation.
„	1731	1·177	Coal pit, waste ground, &c.
„	1732	11·431	Arable & pond.
„	1733	·530	Tram road.
„	1734	7·358	Arable.
„	1735	·473	Tram road.
„	1736	8·656	Arable.
„	1737	·586	Pasture, trees, &c.
„	1738	5·584	Arable, trees, &c.
„	1739	2·296	Rough pasture.
„	1740	13·664	Arable.
		7985·982	<i>Carried forward.</i>

No. of Sheet.	No. on Plan.	Area in Acres.	Description.
XII. 5.	1741	7985·982	<i>Brought forward.</i>
	1742	15·571	Arable & road.
	1743	26·197	Arable.
	1744	1·835	Arable.
	1745	1·828	Arable.
	1746	7·417	Arable.
	1747	6·999	Arable & road.
	1748	4·148	Arable.
	1749	3·726	Arable.
	1750	9·126	Arable.
	1751	·141	Plantation.
	1752	15·698	Arable.
	1753	2·022	Arable.
	1754	·968	Arable.
	1755	1·057	Arable.
	1756	1·443	Houses, gardens, &c.
	1757	37·772	Turnpike road.
	1758	1·419	Houses, gardens, &c.
	1759	4·200	Arable.
	1760	1·001	Occupation road.
	1761	1·304	Homestead, garden, &c.
	1762	2·426	Arable.
	1763	4·610	Arable.
	1764	3·795	Arable.
	1765	·359	Houses, gardens, &c.
	1766	·499	Houses, gardens, &c.
	1767	·299	Houses, gardens, &c.
	1768	·869	Houses, gardens, &c.
	1769	1·279	Arable.
	1770	·775	Arable.
	1771	·763	Brickfield.
	1772	·538	Clay pit.
	1773	2·448	Arable.
	1774	1·846	Arable.
	1775	·504	Arable.
	1776	·515	Houses, garden, &c.
	1777	2·356	Houses, gardens, &c.
	1778	·893	Houses, gardens, &c.
	1779	·355	Plantation & road.
	1780	·941	Houses, &c.
	1781	·629	Houses, garden, &c.
	1782	9·914	Malleable Iron Works, &c.
	1783	1·704	Arable & slope.
	1784	·050	School.
	1785	1·759	Arable & slope.
	1786	·217	Dam.
	1787	1·419	Garden, &c.
	1788	·278	Garden, &c.
	1789	·421	Pond.
	1790	·737	Houses, &c.
		2·211	Workshops, smithy, &c.
		8175·263	<i>Carried forward.</i>

No. of Sheet.	No. on Plan.	Area in Acres.	Description.
XII. 5.		8175·263	<i>Brought forward.</i>
	1791	·519	Houses, gardens, &c.
	1792	7·510	Arable, slope, & pool.
	1793	·161	Occupation road.
	1794	·047	Holytown station.
	1795	·622	Coal pit, waste ground, &c.
	1796	·857	Waste ground, &c.
	1797	·526	Houses, garden, &c.
	1798	·687	Engine shed, garden, &c.
	1799	·260	Houses, &c.
	1800	3·103	Waste ground, slope, pools, &c.
	1801	·893	Houses, gardens, &c.
	1802	·461	Pasture & slope.
	1803	·560	Plantation.
	1804	1·017	Homestead, garden, &c.
	1805	·514	Arable & slope.
	1806	1·006	Pasture, slope, & rocks.
	1807	6·941	Arable.
	1808	2·347	Wood, slope, rocks, &c.
	1809	3·663	Arable.
	1810	·218	Houses, &c.
	1811	1·244	Arable.
	1812	1·461	Homestead, &c.
	1813	·280	Pasture & slope.
	1814	·186	Occupation road.
	1815	·501	Pasture & trees.
	1816	2·197	Arable.
	1817	·432	Ornamental ground, trees, &c.
	1818	·228	Garden, &c.
	1819	·864	Wood, slope, &c.
	1820	2·027	Houses, gardens, &c.
	1821	·398	Arable.
	1822	1·705	Houses, gardens, &c.
	1823	3·163	Houses, gardens, &c.
	1824	11·566	Arable & road.
	1825	·472	House, garden, &c.
	1826	·160	Occupation road.
	1827	·377	Occupation road.
	1828	·719	Stackyard & pools.
	1829	·572	Homestead, gardens, &c.
	1830	7·061	Arable.
	1831	·541	Houses, gardens, &c.
	1832	10·355	Arable.
	1833	7·060	Arable.
	1834	·291	Occupation road.
	1835	2·919	Arable.
	1836	12·672	Arable.
	1837	1·938	Arable.
	1838	·581	Arable.
	1839	·175	Houses, garden, &c.
	1840	5·162	Arable.
		8284·482	<i>Carried forward.</i>

No. of Sheet.	No. on Plan.	Area in Acres.	Description.
XII. 5.	1841	8284·482 ·380	<i>Brought forward.</i> Occupation road.
"	1842	2·270	Arable.
"	1843	1·320	Brick & tile works, clay pit, &c.
"	1844	·183	Houses, garden, &c.
"	1845	3·887	Arable.
"	1846	·648	Cottages, gardens, &c.
"	1847	3·351	Arable.
"	1848	5·537	Arable.
"	1849	8·127	Arable.
"	1850	11·161	Arable.
"	1851	5·810	Arable.
"	1852	3·027	Arable.
"	1853	·538	Homestead, garden, &c.
"	1854	1·138	Pasture & slope.
"	1855	2·997	Arable & pool.
"	1856	11·022	Arable.
"	1857	·151	Pool.
"	1858	·311	Pasture & slope.
"	1859	13·225	Arable.
"	1860	8·308	Arable.
"	1861	7·250	Arable.
"	1862	4·201	Parish road.
"	1863	1·302	Arable, road, & slope.
"	1864	13·001	Arable & slope.
"	1865	2·529	Ornamental ground, slope, &c.
"	1866	·722	Wood, slope, &c.
"	1867	7·967	Arable, trees, &c.
"	1868	·542	Arable.
"	1869	·636	Arable.
"	1870	1·571	Public road.
"	1871	4·645	Arable.
"	1872	8·714	Arable.
"	1873	7·443	Arable.
"	1874	4·851	Arable.
"	1875	·240	Occupation road.
"	1876	·131	Occupation road.
"	1877	9·763	Arable.
"	1878	4·795	Arable.
"	1879	7·560	Arable.
"	1880	5·448	Arable.
"	1881	3·171	Arable.
"	1882	6·501	Arable.
"	1883	8·832	Arable.
"	1884	12·139	Arable.
"	1885	4·489	Arable.
"	1886	3·110	Arable.
"	1887	·201	Cottage, garden, &c.
"	1888	·767	Arable.
"	1889	4·382	Arable.
"	1890	7·404	Arable.
		8512·180	<i>Carried forward.</i>

No. of Sheet.	No. on Plan.	Area in Acres.	Description.
		8512·180	<i>Brought forward.</i>
XII. 5.	1891	9·680	Arable & pond.
„	1892	·099	House, garden, &c.
„	1893	·855	Arable.
„	1894	5·060	Arable.
„	1895	·481	Houses, gardens, &c.
„	1896	·378	Houses, garden, &c.
„	1897	5·144	Arable, coal pit, house, &c.
„	1898	9·742	Arable.
„	1899	5·263	Arable.
„	1900	1·083	Plantation.
„	1901	10·978	Arable.
„	1902	6·552	Arable.
„	1903	·387	Garden.
„	1904	·984	Homestead, &c.
„	1905	10·592	Arable & plantation.
„	1906	2·166	Arable & plantation.
„	1907	8·006	Arable.
„	1908	·118	Plantation.
„	1909	1·080	Occupation road.
„	1910	1·718	Tram road.
„	1911	8·597	Arable & pond.
„	1912	9·687	Arable.
„	1913	10·040	Arable.
„	1914	4·158	Turnpike road.
„	1915	6·572	Arable.
„	1916	5·843	Arable.
„	1917	·159	House & garden.
„	1918	6·115	Arable.
„	1919	10·256	Arable.
„	1920	5·775	Arable.
„	1921	·189	Pasture, road, & slope.
„	1922	·499	Pasture, slope, road, &c.
„	1923	13·716	Pasture & slope.
„	1924	·212	Pasture, trees, & slope.
„	1925	1·035	Homestead, garden, &c.
„	1926	3·063	Parish road.
„	1927	5·390	Arable.
„	1928	·297	Plantation.
„	1929	2·408	Plantation & road.
„	1930	·060	House, &c.
„	1931	·659	Pasture, road, trees, & pond.
„	1932	1·932	Arable, trees, & footpath.
„	1933	·451	Plantation.
„	1934	1·061	Garden, &c.
„	1935	4·075	Arable.
„	1936	10·702	Arable.
„	1937	10·209	Arable & road.
„	1938	4·443	Arable, coal pit, & waste ground.
„	1939	6·305	Arable.
„	1940	1·286	Homestead, garden, &c.
		8727·740	<i>Carried forward.</i>

No. of Sheet.	No. on Plan.	Area in Acres.	Description.
		8727·740	<i>Brought forward.</i>
XII. 5.	1941	·211	Plantation.
"	1942	4·761	Arable.
"	1943	2·997	Plantation.
"	1944	9·637	Arable.
"	1945	7·491	Arable.
"	1946	1·271	Coal pit, waste ground, &c.
"	1947	·201	Houses, garden, &c.
"	1948	5·604	Arable.
"	1949	·197	Footpath.
"	1950	14·602	Arable.
"	1951	12·882	Arable.
"	1952	9·344	Arable & ponds.
"	1953	10·601	Arable & pond.
"	1954	·163	Waste ground.
"	1955	3·902	Wood, slope, & part of Car Sike.
"	1956	10·471	Arable & road.
"	1957	·274	Corn mill, gardens, &c.
"	1958	·161	Plantation.
"	1959	1·896	Arable.
"	1960	7·740	Wood, slope, rocks, &c.
"	1961	15·820	Arable.
"	1962	4·618	Arable & slope.
"	1963	9·393	Arable.
"	1964	9·423	Arable & pool.
"	1965	8·660	Arable.
XII. 6.	1966	12·925	Arable.
"	1967	1·037	Coal pit, waste ground, &c.
"	1968	3·058	Arable & slope.
"	1969	16·358	Arable.
"	1970	2·349	Houses, gardens, &c.
"	1971	12·882	Arable, road, & trees.
"	1972	9·684	Arable.
"	1973	·579	Occupation road.
"	1974	2·937	Houses, gardens, &c.
"	1975	6·795	Houses, gardens, &c.
"	1976	·911	Arable & road.
"	1977	·162	Houses, garden, &c.
"	1978	2·800	Houses, gardens, &c.
"	1979	12·063	Arable.
"	1980	3·403	Arable, garden, slope, & footpath.
"	1981	·522	Woody slope.
"	1982	15·364	Arable, road, & footpath.
"	1983	·339	Woody slope.
"	1984	2·793	Wood & slope.
"	1985	12·360	Pasture & road.
"	1986	7·346	Arable.
"	1987	10·502	Arable, road, & pool.
"	1988	1·272	Waste ground, old coal pits, &c.
"	1989	11·969	Arable.
"	1990	1·841	Pasture, road, & slope.
		9032·311	<i>Carried forward.</i>

No. of Sheet.	No. on Plan.	Area in Acres.	Description.
		9032·311	<i>Brought forward.</i>
XII. 6.	1991	8·310	Arable & pool.
"	1992	4·184	Arable.
"	1993	·482	Old tram road.
"	1994	5·150	Arable.
"	1995	4·057	Rough pasture, pool, &c.
"	1996	7·839	Arable, old coal pits, &c.
"	1997	·090	Lodge, garden, &c.
"	1998	·663	Plantation.
"	1999	9·165	Arable.
"	2000	2·665	Plantation, road, footpath, &c.
"	2001	·106	House, &c.
"	2002	4·773	Arable.
"	2003	25·933	Arable & part of burn.
"	2004	2·239	Houses, &c.
"	2005	1·300	Arable & road.
"	2006	3·129	Arable & slope.
"	2007	7·849	Arable & slope.
"	2008	12·783	Arable, pool, & half of burn.
"	2009	1·183	Thankerton Railway (part of), &c.
"	2010	·244	Pond.
"	2011	1·048	Old track of railway.
"	2012	2·084	Arable.
"	2013	1·525	Arable.
"	2014	1·234	Arable, slope, & half of burn.
"	2015	·241	Pasture, slope, & half of burn.
"	2016	·181	Pasture.
"	2017	1·196	Pasture, slope, bushes, & trees.
"	2018	·603	Homestead, garden, &c.
"	2019	8·635	Arable & slope.
"	2020	·378	Occupation road.
"	2021	9·873	Arable.
"	2022	6·388	Arable.
"	2023	8·584	Pasture.
"	2024	9·338	Pasture.
"	2025	·353	Occupation road.
"	2026	·299	Arable & ruin.
"	2027	5·405	Arable.
"	2028	13·343	Arable.
"	2029	14·943	Arable & road.
"	2030	4·975	Arable.
"	2031	1·131	Arable.
"	2032	·392	Tram road.
"	2033	6·280	Arable.
"	2034	1·528	Coal pit, waste ground, &c.
"	2035	9·268	Arable & road.
"	2036	·433	Ornamental ground, houses, &c.
"	2037	·638	Wood, slope, footpath, &c.
"	2038	·980	Garden, &c.
"	2039	8·375	Arable, slope, trees, &c.
"	2040	5·735	Arable, trees, &c.
		9259·841	<i>Carried forward.</i>

No. of Sheet.	No. on Plan.	Area in Acres.	Description.
XII. 6.	2041	9259·841 ·236	<i>Brought forward.</i> House, garden, &c.
	2042	1·161	Arable.
	2043	1·003	Coal pit, waste ground, &c.
	2044	·941	Pasture, slope, bushes, &c.
	2045	8·447	Arable & part of burn.
	2046	2·696	Arable.
	2047	·147	Pasture & slope.
	2048	·286	Rough pasture, &c.
	2049	1·316	Pasture, slope, & whins.
	2050	5·853	Pasture.
	2051	13·422	Arable, track of railway, &c.
	2052	10·533	Pasture, old track of railway, &c.
	2053	7·859	Pasture, slope, &c.
	2054	9·584	Pasture, slope, brushwood, &c.
	2055	7·929	Pasture, brushwood, &c.
	2056	10·976	Arable.
	2057	4·485	Pasture, slope, bushes, &c.
	2058	·269	Brushwood slope.
	2059	11·824	Arable.
	2060	·300	Occupation road.
	2061	·950	Homestead, garden, &c.
	2062	·470	Arable.
	2063	9·741	Arable.
	2064	·040	House, garden, &c.
	2065	·224	Stackyard.
	2066	·294	Homestead, garden, &c.
	2067	·300	Arable.
	2068	8·364	Arable.
	2069	·139	Occupation road, &c.
	2070	1·519	Arable.
	2071	3·714	Arable.
	2072	1·160	Church, manse, garden, &c.
	2073	·529	Arable & road.
	2074	1·550	Houses, gardens, &c.
	2075	5·010	Arable & part of burn.
	2076	2·640	Arable.
	2077	1·433	Houses, &c.
	2078	1·304	Houses, gardens, &c.
	2079	·521	Houses, gardens, &c.
	2080	1·525	Houses, gardens, &c.
	2081	5·297	Arable.
	2082	8·621	Arable.
	2083	·358	Arable & part of burn.
	2084	·681	Wood, slope, &c.
	2085	7·606	Arable & half of burn.
	2086	9·421	Arable & whins.
	2087	·891	Pasture, slope, bushes, &c.
	2088	·236	Pasture & part of burn.
	2089	1·671	Pasture, slope, &c.
	2090	21·076	Arable, bushes, &c.
		9456·393	<i>Carried forward.</i>

No. of Sheet.	No. on Plan.	Area in Acres.	Description.
		9456.393	<i>Brought forward.</i>
XII. 6.	2091	9.249	Arable.
"	2092	11.257	Arable & road.
"	2093	4.127	Brushwood, whins, pasture, &c.
"	2094	11.765	Arable.
"	2095	.823	Coal pit, waste ground, &c.
"	2096	1.433	Pasture, whins, bushes, slope, &c.
"	2097	16.361	Arable & half of burn.
"	2098	6.079	Arable.
"	2099	8.363	Arable.
"	2100	9.249	Arable & road.
"	2101	14.200	Arable.
"	2102	3.737	Pasture, slope, brushwood, &c.
"	2103	.419	Waste ground, slope, &c.
"	2104	10.157	Arable.
"	2105	8.286	Arable & pools.
"	2106	3.415	Brushwood, pasture, slope, &c.
"	2107	.359	Waste ground, slope, &c.
"	2108	9.775	Arable.
"	2109	4.854	Tram road.
"	2110	1.052	Arable.
"	2111	1.177	Homestead, gardens, &c.
"	2112	7.306	Arable.
"	2113	1.965	Rough pasture & footpath.
"	2114	14.601	Arable & footpath.
"	2115	.774	Houses, gardens, &c.
"	2116	.082	Plantation.
"	2117	1.442	Coal pit, waste ground, &c.
"	2118	1.810	Houses, gardens, &c.
"	2119	5.768	Plantation.
"	2120	4.953	Arable & old quarry.
"	2121	.629	Arable & quarry.
"	2122	5.133	Plantation.
"	2123	3.517	Arable.
"	2124	.983	Arable.
"	2125	.710	Arable.
"	2126	.258	Coal pit, waste ground, &c.
"	2127	1.657	Pasture, road, house, &c.
"	2128	.149	Rough pasture & trees.
"	2129	1.793	Occupation road.
"	2130	9.034	Arable.
"	2131	1.506	Tram road.
"	2132	.334	Occupation road, &c.
"	2133	.820	Plantation.
"	2134	2.247	Arable.
"	2135	1.124	Orchard.
"	2136	.705	Homestead, garden, &c.
"	2137	.040	House.
"	2138	.785	Ornamental ground, garden, &c.
"	2139	.135	Plantation.
"	2140	10.644	Arable.
		9673.434	<i>Carried forward.</i>

No. of Sheet.	No. on Plan.	Area in Acres.	Description.
		9673·434	<i>Brought forward.</i>
XII. 6.	2141	3·610	Arable, slope, pool, & footpath.
"	2142	1·040	Arable.
"	2143	9·270	Arable & road.
"	2144	·853	Old occupation road.
"	2145	·033	Houses.
"	2146	9·902	Arable.
"	2147	6·572	Arable.
"	2148	1·176	Occupation road.
"	2149	4·832	Arable.
"	2150	·735	Houses, garden, &c.
"	2151	2·410	Arable & road.
"	2152	1·076	Arable.
"	2153	·252	Houses, garden, &c.
"	2154	18·235	Turnpike road.
"	2155	·202	Stackyard & road.
"	2156	4·706	Arable, road, & slope.
"	2157	4·699	Arable.
"	2158	10·574	Arable.
"	2159	9·367	Arable.
"	2160	6·007	Parish road.
"	2161	7·355	Arable.
"	2162	8·948	Plantation.
"	2163	9·191	Arable.
"	2164	·798	Arable.
"	2165	15·041	Arable, road, & trees.
"	2166	·649	Coal pit, waste ground, &c.
"	2167	·122	Occupation road.
"	2168	·070	Plantation.
"	2169	1·811	Plantation & slope.
"	2170	8·794	Plantation & slope.
"	2171	9·953	Arable.
"	2172	9·446	Arable.
"	2173	7·235	Arable.
"	2174	9·207	Arable.
XII. 7.	2175	7·925	Arable.
"	2176	11·076	Arable, waste ground, pool, &c.
"	2177	·959	Rough pasture.
"	2178	·448	Homestead, garden, &c.
"	2179	3·444	Coal & ironstone pit, &c.
"	2180	5·285	Arable & slope.
"	2181	6·210	Arable.
"	2182	5·928	Arable.
"	2183	4·279	Arable.
"	2184	·868	Pasture.
"	2185	4·031	Coal & ironstone pit, &c.
"	2186	·179	Homestead, &c.
"	2187	6·682	Arable, road, pool, & old pit.
"	2188	17·887	Moss, coal pit, &c.
"	2189	2·376	Turnpike road.
"	2190	19·615	Moss & road.
		9954·797	<i>Carried forward.</i>

No. of Sheet.	No. on Plan.	Area in Acres.	Description.
XII. 7.		9954·797	<i>Brought forward.</i>
	2191	·332	Pools.
	2192	7·856	Rough heathy pasture, pools, &c.
	2193	3·965	Parish road.
	2194	·803	Houses, gardens, &c.
	2195	·298	Sheds, &c.
	2196	4·826	Pasture.
	2197	1·357	Arable.
	2198	7·767	Arable & old coal pit.
	2199	2·940	Coal & ironstone pit, &c.
	2200	7·157	Arable.
	2201	·357	Occupation road.
	2202	1·614	Arable.
	2203	9·318	Arable & part of burn.
	2204	1·333	Coal & ironstone pit, &c.
	2205	4·422	Arable & slope.
	2206	14·723	Arable, road, slope, &c.
	2207	1·625	Coal & ironstone pit, &c.
	2208	7·991	Arable.
	2209	·562	Houses, gardens, &c.
	2210	2·632	Arable.
	2211	·262	Cottage, garden, &c.
	2212	·287	House, garden, &c.
	2213	2·129	Coal & ironstone pit, &c.
	2214	5·955	Arable, waste ground, &c.
	2215	·957	Tram road.
	2216	7·073	Arable.
	2217	·103	Pool.
	2218	4·681	Waste ground.
	2219	22·634	Moss, rough pasture, & road.
	2220	15·858	Arable.
	2221	11·668	Arable.
	2222	5·461	Arable & half of burn.
	2223	·183	Arable & half of burn.
	2224	10·030	Arable, old coal pits, &c.
	2225	·705	Rough pasture, slope, rocks, &c.
	2226	·193	Arable.
	2227	·972	Pasture & old coal pit.
	2228	·750	Tram road.
	2229	1·906	Arable.
	2230	6·811	Coal & ironstone pit, &c.
	2231	4·802	Arable, pool, & old coal pit.
	2232	1·224	Rough pasture, slope, rocks, &c.
	2233	·685	Arable & half of burn.
	2234	·923	Rough pasture, slope, rocks, &c.
	2235	·907	Rough pasture, slope, rocks, &c.
	2236	2·266	Arable, slope, &c.
	2237	·358	Rough pasture, slope, road, &c.
	2238	3·325	Pasture, road, slope, &c.
	2239	·792	Rough pasture, slope, &c.
	2240	·211	Pasture & half of burn.
		10150·792	<i>Carried forward.</i>

No. of Sheet.	No. on Plan.	Area in Acres.	Description.
XII. 7.	2241	10150·792 ·410	<i>Brought forward.</i> Rough pasture, slope, &c.
"	2242	·616	Coal & ironstone pit, &c.
"	2243	9·396	Arable, road, slope, &c.
"	2244	·526	Rough pasture, slope, rocks, &c.
"	2245	5·964	Arable.
"	2246	3·437	Ironstone pit, waste ground, &c.
"	2247	2·377	Houses, gardens, &c.
"	2248	·059	Houses, garden, &c.
"	2249	1·015	Waste ground.
"	2250	·661	Quarry & rough pasture.
"	2251	·497	Arable.
"	2252	·087	Occupation road.
"	2253	·747	Houses, gardens, &c.
"	2254	·995	Arable.
"	2255	1·669	Arable.
"	2256	1·536	Houses, gardens, &c.
"	2257	·964	Arable.
"	2258	·528	Waste ground.
"	2259	17·646	Arable & road.
"	2260	5·886	Arable & pool.
"	2261	1·310	Coal pit, waste ground, &c.
"	2262	9·291	Arable & road.
"	2263	·300	Occupation road.
"	2264	1·777	Parish road.
"	2265	5·367	Arable.
"	2266	1·300	Moss.
"	2267	11·378	Arable.
"	2268	1·929	Plantation.
"	2269	·066	Occupation road.
"	2270	5·267	Arable.
"	2271	·809	Arable.
"	2272	9·505	Arable, slope, waste ground, &c.
"	2273	2·192	Plantation & slope.
"	2274	·425	Rough pasture, slope, &c.
"	2275	·144	Arable & half of burn.
"	2276	1·143	Arable, slope, embankment, &c.
"	2277	3·015	Reservoir (part of).
"	2278	·236	Arable & half of burn.
"	2279	·173	Arable & half of burn.
"	2280	7·028	Arable.
"	2281	·283	House, gardens, &c.
"	2282	·081	Occupation road.
"	2283	·205	Arable.
"	2284	·660	Arable.
"	2285	6·508	Arable.
"	2286	2·294	Coal pit, waste ground, &c.
"	2287	3·557	Arable.
"	2288	1·435	Houses, gardens, &c.
"	2289	3·225	Arable.
"	2290	·808	Houses, gardens, &c.
		10287·519	<i>Carried forward.</i>

No. of Sheet.	No. on Plan.	Area in Acres.	Description.
XII. 7.		10287·519	<i>Brought forward.</i>
	2291	·483	Houses, &c.
	2292	·276	Houses, &c.
	2293	1·004	Houses, gardens, &c.
	2294	1·926	Arable.
	2295	·247	Occupation road.
	2296	·191	Houses, garden, &c.
	2297	1·868	Arable.
	2298	1·090	Houses, gardens, &c.
	2299	3·595	Houses, gardens, &c.
	2300	·839	Arable.
	2301	1·500	Arable.
	2302	4·417	Arable & road.
	2303	1·405	Houses, gardens, &c.
	2304	·410	Church, manse, garden, &c.
	2305	·243	Arable.
	2306	1·834	Houses, gardens, &c.
	2307	·888	Houses, gardens, &c.
	2308	1·923	Houses, gardens, &c.
	2309	1·025	Waste ground & road.
	2310	18·341	Arable, road, & pool.
	2311	1·013	Homestead, garden, &c.
	2312	5·670	Arable & road.
	2313	7·713	Arable & road.
	2314	6·677	Arable.
	2315	·276	Houses, garden, &c.
	2316	·650	Houses, garden, &c.
	2317	·565	Stackyard & footpath.
	2318	·232	Houses, garden, &c.
	2319	1·342	Houses, gardens, &c.
	2320	11·171	Arable, slope, & rocks.
	2321	·520	Pasture, rocks, &c.
	2322	3·196	Arable.
	2323	1·194	Arable, road, slope, &c.
	2324	·115	House & garden.
	2325	·091	House, garden, &c.
	2326	·283	Iron foundry, &c.
	2327	1·222	Waste ground, slope, road, &c.
	2328	1·822	Arable.
	2329	·141	Pasture & pool.
	2330	·696	Houses, gardens, &c.
	2331	8·161	Arable.
	2332	4·654	Arable.
	2333	·917	Arable & road.
	2334	1·266	Old pit, waste ground, & road.
	2335	1·284	Arable, road, & pool.
	2336	·311	Houses & garden.
	2337	8·010	Arable.
	2338	·230	Houses, garden, &c.
	2339	20·688	Arable & road.
	2340	2·310	Public road.
		10423·444	<i>Carried forward.</i>

No. of Sheet.	No. on Plan.	Area in Acres.	Description.
		10423·444	<i>Brought forward.</i>
XII. 7.	2341	·487	Occupation road.
"	2342	6·592	Arable.
"	2343	1·363	Arable.
"	2344	5·033	Arable.
"	2345	3·046	Plantation.
"	2346	·489	Old coal pit, pool, & waste ground.
"	2347	10·878	Arable & road.
"	2348	1·327	Plantation.
"	2349	1·097	Homestead, garden, &c.
"	2350	7·000	Arable & road.
"	2351	·176	Houses, garden, &c.
"	2352	·317	Occupation road.
"	2353	·665	Houses & garden.
"	2354	·822	Old coal pit & waste ground.
"	2355	16·357	Arable, road, & old coal pits.
"	2356	·555	Houses, garden, &c.
"	2357	·194	Houses, gardens, &c.
"	2358	·546	Public road.
"	2359	10·794	Arable, road, &c.
"	2360	·438	Brushwood, slope, rocks, &c.
"	2361	7·426	Arable.
"	2362	1·369	Arable.
"	2363	1·834	Ironstone pit, waste ground, &c.
"	2364	3·554	Arable, road, & footpath.
"	2365	·656	Houses, garden, &c.
XI. 11.	2366	2·467	Wood, slope, rocks, & footpath.
"	2367	·488	Bothwell Castle, &c.
"	2368	·591	Plantation.
"	2369	4·062	Ornamental ground, road, &c.
"	2370	·439	Plantation.
"	2371	·731	Plantation.
"	2372	·652	Plantation & footpath.
"	2373	·786	Ornamental ground, footpath, &c.
"	2374	·407	Plantation.
"	2375	47·776	Ornamental ground, slope, & trees.
"	2376	1·144	Occupation road.
"	2377	22·738	Ornamental ground.
"	2378	5·240	Plantation & road.
"	2379	12·574	Arable.
"	2380	11·247	Arable, road, & pool.
"	2381	·111	Occupation road.
"	2382	6·457	Arable & pool.
"	2383	·070	Plantation.
"	2384	34·606	Wood, slope, rock, road, &c.
"	2385	·268	Shed & waste ground.
"	2386	·508	Plantation.
"	2387	19·448	Ornamental ground.
"	2388	1·181	Plantation.
"	2389	11·195	Ornamental ground.
"	2390	2·003	Occupation road.
		10693·648	<i>Carried forward.</i>

No. of Sheet.	No. on Plan.	Area in Acres.	Description.
XI. 11.		10693·648	<i>Brought forward.</i>
	2391	11·087	Ornamental ground.
	2392	2·425	Villas, church, gardens, &c.
	2393	2·463	House, gardens, &c.
	2394	·515	Occupation road.
	2395	1·223	Houses, gardens, &c.
	2396	·773	Villas, gardens, &c.
	2397	6·849	Arable, trees, & pond.
	2398	·093	House, garden, &c.
	2399	13·078	Arable.
	2400	1·637	Homestead (part of), &c.
	2401	·282	Occupation road, &c.
	2402	·293	Homestead (part of), &c.
	2403	13·695	Arable & road
	2404	·579	Public road.
	2405	5·864	Pasture, slope, & trees.
	2406	1·039	Gardens, &c.
	2407	·096	House, &c.
	2408	·384	Green.
	2409	2·721	Garden, &c.
	2410	·586	Conservatories, waste ground, &c.
	2411	4·254	Gardens, conservatories, &c.
	2412	·277	Cottage, houses, sheds, &c.
	2413	65·166	River Clyde (half of).
	2414	·659	Pasture.
	2415	16·994	Wood, road, slope, rocks, &c.
	2416	15·142	Ornamental ground.
	2417	16·742	Ornamental ground.
	2418	·139	Lodge & garden.
	2419	8·516	Plantation, footpath, &c.
	2420	1·102	Occupation road.
	2421	·378	Plantation & footpath.
	2422	·829	Gardens, house, &c.
	2423	1·514	Ornamental ground, road, &c.
	2424	·248	House, &c.
	2425	2·372	Arable.
	2426	·459	Public road.
	2427	1·215	Public road.
	2428	1·537	Homestead, house, gardens, &c.
	2429	1·258	Arable, trees, & footpath.
	2430	5·802	Arable, slope, & footpath.
	2431	3·549	Arable.
	2432	·386	Pasture, slope, trees, & road.
	2433	·732	Houses, gardens, &c.
	2434	·044	Public road.
	2435	1·574	Church, burial ground, &c.
	2436	1·192	Garden, pasture, trees, &c.
	2437	·623	Houses, garden, &c.
	2438	1·642	Garden, &c.
	2439	3·220	Ornamental ground & slope.
	2440	·516	Manse, gardens, &c.
		10917·411	<i>Carried forward.</i>

No. of Sheet.	No. on Plan.	Area in Acres.	Description.
XI. 11.		10917·411	<i>Brought forward.</i>
	2441	1·213	Gardens, &c.
	2442	·190	Public road.
	2443	2·257	Houses, gardens, &c.
	2444	·099	Occupation road.
	2445	1·627	Houses, gardens, &c.
	2446	·502	Common or green.
	2447	2·059	Garden, &c.
	2448	·115	House, &c.
	2449	1·729	Ornamental ground, road, &c.
	2450	·083	House, garden, & road.
	2451	·467	House, garden, &c.
	2452	·077	Public road.
	2453	1·914	Houses, gardens, &c.
	2454	·533	House, offices, garden, &c.
	2455	7·233	Ornamental ground, slope, &c.
	2456	·460	Houses, garden, &c.
	2457	2·894	Wood, slope, rocks, road, &c.
	2458	5·855	Arable & road.
	2459	·626	Church, manse, &c.
	2460	·151	Plantation.
	2461	·580	Occupation road.
	2462	·434	Occupation road.
	2463	·053	Lodge & plantation.
	2464	13·338	Arable & house.
	2465	3·898	Arable.
	2466	1·573	Arable.
	2467	·536	House, garden, &c.
	2468	·620	House, garden, &c.
	2469	8·615	Arable.
	2470	·725	Public road.
	2471	3·359	Arable.
	2472	·343	Garden, &c.
	2473	·334	Arable.
	2474	2·768	Arable.
	2475	4·361	Houses, gardens, &c.
	2476	·481	Public road.
	2477	·367	Offices, garden, &c.
	2478	·404	Plantation, road, & footpath.
	2479	2·809	Ornamental ground & footpath.
	2480	·156	Plantation.
	2481	·062	House, &c.
	2482	1·709	Ornamental ground, garden, &c.
	2483	·215	Plantation & footpath.
	2484	·577	Houses, gardens, &c.
	2485	2·204	Houses, gardens, &c.
	2486	·339	Public road.
	2487	1·835	House, garden, &c.
	2488	14·762	Arable & footpath.
	2489	10·649	Arable, road, slope, trees, &c.
	2490	10·608	Arable & footpath.
		11036·209	<i>Carried forward.</i>

No. of Sheet.	No. on Plan.	Area in Acres.	Description.
XI. 11.		11036·209	<i>Brought forward.</i>
	2491	·512	Wood, slope, & pond.
	2492	·268	Garden, &c.
	2493	·117	Plantation & shed.
	2494	·535	Homestead, &c.
	2495	·400	Plantation, shed, & footpath.
	2496	·099	Green.
	2497	8·456	Ornamental ground, trees, &c.
	2498	4·441	Plantation, road, slope, &c.
	2499	4·445	Ornamental ground.
	2500	·418	House, conservatory, &c.
	2501	2·217	Gardens, slope, &c.
	2502	1·323	Ornamental ground, slope, &c.
	2503	·694	House, garden, &c.
	2504	·592	Arable.
	2505	·992	House, garden, &c.
	2506	·801	House, garden, &c.
	2507	3·440	Public road.
	2508	2·353	Arable.
	2509	·172	Plantation, road, & footpath.
	2510	·765	Garden, &c.
	2511	·864	Pasture & slope.
	2512	·092	Occupation road.
	2513	1·105	House, garden, &c.
	2514	5·981	Arable.
	2515	·603	Arable.
	2516	·756	House, &c.
	2517	2·416	Pasture, road, slope, & trees.
	2518	2·483	House, garden, &c.
	2519	·678	House, ornamental ground, &c.
	2520	·852	House, garden, &c.
	2521	·949	Arable.
	2522	·254	Occupation road.
	2523	·586	Plantation & road.
	2524	1·307	Ornamental ground, road, &c.
	2525	·811	House, gardens, &c.
	2526	1·929	Houses, gardens, &c.
	2527	1·302	House, garden, &c.
	2528	·389	House, garden, &c.
	2529	2·234	Arable.
	2530	·418	Public road.
	2531	2·724	Arable & plantation.
	2532	2·364	Houses, gardens, &c.
	2533	·628	Arable.
	2534	1·946	Houses, gardens, &c.
	2535	·756	Arable.
	2536	·381	Houses, garden, &c.
	2537	·799	Houses, gardens, &c.
	2538	1·499	Gardens, &c.
	2539	1·101	Arable.
	2540	·254	Lodge, garden, &c.
		11107·710	<i>Carried forward.</i>

No. of Sheet.	No. on Plan.	Area in Acres.	Description.
		11107·710	<i>Brought forward.</i>
XI. 11.	2541	3·967	Arable & road.
"	2542	·063	Plantation.
"	2543	1·079	Garden, &c.
"	2544	1·013	Ornamental ground, road, &c.
"	2545	·179	House, &c.
"	2546	·236	Occupation road.
"	2547	·457	Ornamental ground & plantation.
"	2548	·449	Garden, plantation, &c.
"	2549	·316	Conservatory, garden, &c.
"	2550	·589	Plantation & footpath.
"	2551	1·703	Ornamental ground & trees.
"	2552	·701	Houses, gardens, &c.
"	2553	·078	Occupation road.
"	2554	·740	Plantation, road, & footpath.
"	2555	·269	House, &c.
"	2556	2·220	Arable.
"	2557	·013	House.
"	2558	2·197	Houses, gardens, &c.
"	2559	·255	House, garden, &c.
"	2560	2·725	Arable & trees.
"	2561	5·829	Arable.
"	2562	·709	Wood & slope.
XI. 12.	2563	8·389	Arable.
"	2564	·600	Plantation.
"	2565	·070	House.
"	2566	5·789	Ornamental ground, road, &c.
"	2567	·189	Ornamental ground, house, &c.
"	2568	·980	Arable.
"	2569	5·081	Plantation.
"	2570	10·070	Arable, slope, & plantation.
"	2571	·268	Plantation.
"	2572	·325	Pasture, slope, & ruin.
"	2573	·462	Pasture, slope, & rocks.
"	2574	15·214	Arable, slope, & whins.
"	2575	·825	Old quarry.
"	2576	1·034	Plantation, slope, & pools.
"	2577	3·153	Arable & pool.
"	2578	·269	Homestead, garden, &c.
"	2579	4·259	Arable.
"	2580	2·785	Arable.
"	2581	10·681	Arable.
"	2582	8·912	Arable.
"	2583	10·177	Arable.
"	2584	·743	Plantation & slope.
"	2585	·514	Occupation road.
"	2586	·635	Plantation & road.
"	2587	·013	Lodge.
"	2588	·172	Garden, &c.
"	2589	·632	Garden, &c.
"	2590	·403	Garden.
		11226·141	<i>Carried forward.</i>

No. of Sheet.	No. on Plan.	Area in Acres.	Description.
		11226·141	<i>Brought forward.</i>
XI. 12.	2591	6·690	Arable.
"	2592	8·021	Arable.
"	2593	9·134	Arable.
"	2594	14·922	Arable.
"	2595	2·584	Arable.
"	2596	·269	Plantation.
"	2597	11·350	Arable.
"	2598	10·970	Arable.
"	2599	·044	Plantation.
"	2600	·090	Plantation.
"	2601	·262	Occupation road.
"	2602	·056	Plantation.
"	2603	6·227	Arable & slope.
"	2604	9·675	Turnpike road.
"	2605	·595	Whinny pasture.
"	2606	34·721	Arable, slope, & whins.
"	2607	·999	Pasture & old quarry.
"	2608	·107	Arable.
"	2609	4·311	Arable.
"	2610	13·220	Arable, whins, & trees.
"	2611	9·281	Arable & road.
"	2612	7·607	Arable & pool.
"	2613	·398	Occupation road.
"	2614	2·087	Cottage, garden, &c.
"	2615	2·725	Arable.
"	2616	·506	Arable.
"	2617	·707	Homestead, garden, &c.
"	2618	·226	Occupation road.
"	2619	9·051	Arable & trees.
"	2620	·130	House, garden, &c.
"	2621	·277	Occupation road.
"	2622	8·792	Arable.
"	2623	5·536	Arable.
"	2623a	·149	Pasture & slope.
"	2624	·233	Public road.
"	2625	1·587	Parish road.
"	2626	·224	Plantation.
"	2627	·421	House, garden, &c.
"	2628	15·500	Arable.
"	2629	5·911	Arable.
"	2630	12·604	Arable.
"	2631	3·722	Arable.
"	2632	10·729	Arable.
"	2633	9·406	Arable, trees, & bushes.
"	2634	·016	Lodge, &c.
"	2635	9·460	Arable.
"	2636	9·520	Arable.
"	2637	19·536	Arable.
"	2638	5·069	Plantation, road, & footpath.
"	2639	·701	Homestead, gardens, &c.
		11512·499	<i>Carried forward.</i>

No. of Sheet.	No. on Plan.	Area in Acres.	Description.
XI. 12.	2640	11512·499	<i>Brought forward.</i>
"	2641	·119	Plantation.
"	2642	·128	Plantation.
"	2643	36·239	Arable.
"	2644	12·461	Arable.
"	2645	1·608	Occupation road.
"	2646	·479	Plantation.
"	2647	2·667	Arable.
"	2648	9·732	Arable.
"	2649	11·514	Arable.
"	2650	4·552	Arable.
"	2651	·081	Plantation.
"	2652	·369	Plantation.
"	2653	·049	Plantation.
"	2654	1·316	Plantation.
"	2655	5·716	Arable.
"	2656	3·507	Plantation.
"	2657	22·559	Ornamental ground & trees.
"	2658	·877	Parish road.
"	2659	5·049	Arable.
"	2660	10·544	Arable.
"	2661	1·269	Arable.
"	2662	8·558	Arable, slope, trees, & pool.
"	2663	1·376	Homestead, garden, &c.
"	2664	·580	Garden.
"	2665	·067	Green.
"	2666	·711	Plantation & slope.
"	2667	·316	Plantation.
"	2668	21·118	Arable.
"	2669	41·300	Arable.
"	2670	1·268	Plantation & road.
"	2671	5·577	Arable.
"	2672	1·715	Arable.
"	2673	3·296	Plantation & road.
"	2674	·607	Arable & road.
"	2675	4·548	Arable.
"	2676	·892	Plantation.
"	2677	·524	Offices, &c.
"	2678	·131	Douglas Park or Orbiston House.
"	2679	7·789	Ornamental ground, trees, &c.
"	2680	5·158	Wood, slope, rocks, road, &c.
"	2681	4·381	Arable.
"	2682	1·537	Arable.
"	2683	3·221	Arable.
"	2684	15·069	Arable.
"	2685	1·604	Marsh & pasture.
"	2686	4·107	Plantation.
"	2687	68·370	Plantation & road.
"	2688	7·664	Parish road.
"	2689	2·094	Plantation, road, slope & footpath.
"	2690	·118	Public road.
		11857·030	<i>Carried forward.</i>

No. of Sheet.	No. on Plan.	Area in Acres.	Description.
		11857·030	<i>Brought forward.</i>
XI. 12.	2690	·150	Plantation & road.
"	2691	5·917	Ornamental ground, trees, &c.
"	2692	7·866	Ornamental ground & trees.
"	2693	7·775	Plantation, slope, rocks, &c.
"	2694	·199	Plantation.
"	2695	1·208	Public road.
"	2696	2·650	Arable.
"	2697	·833	Houses, gardens, &c.
"	2698	·389	Arable.
"	2699	·427	Arable.
"	2700	·522	Garden, &c.
"	2701	·021	House (part of), &c.
"	2702	·618	House, ornamental ground, &c.
"	2703	1·075	House, garden, &c.
"	2704	·306	House, gardens, &c.
"	2705	·139	Arable.
"	2706	·294	Wood, slope, footpath, &c.
"	2707	·271	Houses, garden, &c.
"	2708	·897	Plantation & slope.
"	2709	47·503	Pasture, slope, & trees.
"	2710	6·888	Pasture, trees, & slope.
"	2711	27·837	Pasture & slope.
"	2712	1·587	Plantation.
"	2713	1·000	Homestead, gardens, &c.
"	2714	2·420	Arable.
"	2715	3·742	Pasture & trees.
"	2716	·802	Plantation.
"	2717	·738	Arable.
"	2718	4·250	Plantation & road.
"	2719	·160	Pasture & road.
XII. 9.	2720	10·986	Arable.
"	2721	7·678	Arable.
"	2722	8·498	Arable.
"	2723	2·208	Parish road.
"	2724	1·430	Arable.
"	2725	6·951	Wood, slope, rocks, & footpath.
"	2726	·580	Homestead, garden, &c.
"	2727	·551	Arable, pasture, & footpath.
"	2728	2·005	Arable, slope, & trees.
"	2729	·958	Arable & slope.
"	2730	·057	Cottage & garden.
"	2731	·525	Arable, slope, & trees.
"	2732	·061	Occupation road.
"	2733	·727	Arable, slope, & trees.
"	2734	1·125	Homestead, gardens, &c.
"	2735	·513	Curling pond.
"	2736	1·874	Plantation.
"	2737	9·215	Arable.
"	2738	·209	Lodge, garden, &c.
"	2739	8·226	Arable, road, & slope.
		12049·891	<i>Carried forward.</i>

No. of Sheet.	No. on Plan.	Area in Acres.	Description.
XII. 9.	2740	12049·891	<i>Brought forward.</i>
	2741	·922	Ornamental ground & road.
	2742	3·863	Plantation & slope.
	2743	·210	Marsh.
	2744	7·801	Arable, road, & slope.
	2745	1·097	Wood & slope.
	2746	·881	Waste ground, slope, & road.
	2747	·950	Plantation, road, & slope.
	2748	5·933	Arable.
	2749	·439	Waste ground, slope, & road.
	2750	·300	Pasture.
	2751	5·562	Wood, road, slope, & rocks.
	2752	·102	Occupation road.
	2753	·506	Orchard.
	2754	4·955	Orchard, road, & whins.
	2755	·095	House & garden.
	2756	11·806	Ornamental ground, trees, &c.
	2757	1·283	Garden, conservatory, &c.
	2758	·140	House, &c.
	2759	2·390	Ornamental ground, road, &c.
	2760	9·391	Wood & slope.
	2761	·938	Arable, trees, & road.
	2762	·737	Wood, slope, & rocks.
	2763	3·658	Arable & trees.
	2764	1·488	Pasture, slope, brushwood, &c.
	2765	14·493	Arable.
	2766	4·260	Parish road.
	2767	·211	Houses, garden, &c.
	2768	7·046	Arable.
	2769	·423	Old quarry.
	2770	8·730	Arable.
	2771	1·335	Occupation road.
	2772	1·536	Arable.
	2773	·144	Plantation & pool.
	2774	·587	Homestead, garden, &c.
	2775	·320	Plantation.
	2776	1·696	Pasture, slope, brushwood, &c.
	2777	4·089	Arable, slope, trees, & gravel pit.
	2778	1·313	Arable & slope.
	2779	5·250	Arable & slope.
	2780	6·123	Arable.
	2781	·083	Plantation.
	2782	·799	Homestead, garden, &c.
	2783	·122	Plantation.
	2784	8·018	Arable.
	2785	9·642	Caledonian Railway (part of).
	2786	10·101	Arable.
	2787	·188	Waste ground, &c.
	2788	4·713	Plantation & slope.
	2789	·100	Pasture & slope.
		1·860	Plantation & slope.
		12208·520	<i>Carried forward.</i>

No. of Sheet.	No. on Plan.	Area in Acres.	Description.
		12208·520	<i>Brought forward.</i>
XII. 9.	2790	4·391	Arable.
„	2791	2·474	Orchard & footpath.
„	2792	·240	Arable & slope.
„	2793	·286	Cottage, garden, &c.
„	2794	1·212	Arable & slope.
„	2795	1·999	Arable.
„	2796	2·517	Arable.
„	2797	·075	Plantation & old coal pit.
„	2798	9·026	Arable, plantation, & old coal pit.
„	2799	1·098	Orchard.
„	2800	·687	Pasture & trees.
„	2801	22·264	South Calder Water (part of).
„	2802	3·574	Arable & ruin.
„	2803	·080	Occupation road.
„	2804	·647	House, gardens, &c.
„	2805	·391	Arable, slope, & footpath.
„	2806	·294	Arable & trees.
„	2807	2·138	Arable & old coal pit.
„	2808	·921	Occupation road.
„	2809	·213	Plantation.
„	2810	·592	Wood, slope, & footpath.
„	2811	5·240	Orchard, slope, old coal pits, &c.
„	2812	1·137	Wood, slope, & footpath.
„	2813	2·319	Wood, slope, footpath, rocks, &c.
„	2814	4·422	Arable, slope, trees, bushes, &c.
XII. 10.	2815	9·771	Arable.
„	2816	·071	Plantation.
„	2817	5·432	Arable & old coal pit.
„	2818	1·422	Houses, garden, &c.
„	2819	·029	House.
„	2820	·123	House, &c.
„	2821	·701	Loch & pool.
„	2822	4·792	Rough pasture.
„	2823	8·253	Arable.
„	2824	8·284	Arable.
„	2825	·258	Waste ground.
„	2826	·369	Waste ground & old coal pit.
„	2827	3·817	Parish road.
„	2828	10·587	Arable.
„	2829	4·252	Arable.
„	2830	·369	Arable.
„	2831	2·604	Arable.
„	2832	7·632	Arable.
„	2833	2·839	Arable.
„	2834	8·596	Arable.
„	2835	6·007	Arable & slope.
„	2836	·488	Homestead, garden, &c.
„	2837	·812	Arable.
„	2838	10·584	Arable, road, & pool.
„	2839	7·208	Arable & road.
		12382·057	<i>Carried forward.</i>

No. of Sheet.	No. on Plan.	Area in Acres.	Description.
XII. 10.	2840	12382·057	<i>Brought forward.</i>
„	2841	1·708	Arable & road.
„	2842	·115	Plantation.
„	2843	1·480	Parish road.
„	2844	12·294	Arable.
„	2845	10·612	Arable.
„	2846	·432	Houses, gardens, &c.
„	2847	·228	Bowling green.
„	2848	·215	Houses, &c.
„	2849	·316	House, garden, &c.
„	2850	1·238	Plantation.
„	2851	1·562	Plantation & road.
„	2852	2·569	Arable.
„	2853	1·416	Whinny pasture & trees.
„	2854	·331	Pond & pool.
„	2855	1·806	Arable.
„	2856	8·100	Arable.
„	2857	·519	Plantation.
„	2858	7·556	Arable.
„	2859	7·596	Arable.
„	2860	7·534	Arable.
„	2861	7·867	Arable.
„	2862	·265	Houses, garden, &c.
„	2863	2·287	Waste ground, old coal pit, &c.
„	2864	·131	Pool.
„	2865	·300	Houses, gardens, &c.
„	2866	·450	Houses, garden, &c.
„	2867	9·821	Arable & road.
„	2868	6·439	Arable.
„	2869	·831	Homestead, &c.
„	2870	5·342	Arable & old coal pit.
„	2871	8·238	Arable.
„	2872	14·909	Caledonian Railway (part of).
„	2873	·810	Arable.
„	2874	·862	Waste ground.
„	2875	·237	Old tram road.
„	2876	·179	House, garden, &c.
„	2877	·188	House, garden, &c.
„	2878	·538	Waste ground.
„	2879	8·484	Arable.
„	2880	·376	Plantation.
„	2881	3·936	Arable.
„	2882	·268	Waste ground.
„	2883	11·276	Arable.
„	2884	2·766	Arable.
„	2885	·311	Arable.
„	2886	·208	Old quarry.
„	2887	1·929	Plantation.
„	2888	2·393	Tram road.
„	2889	·074	Plantation & old coal pit.
„		9·805	Arable & road.
		12551·204	<i>Carried forward.</i>

No. of Sheet.	No. on Plan.	Area in Acres.	Description.
		12551·204	<i>Brought forward.</i>
XII. 10.	2890	12·054	Arable & road.
"	2891	·190	Plantation.
"	2892	·318	Houses, gardens, &c.
"	2893	1·755	Arable.
"	2894	7·494	Plantation, road, & footpath.
"	2895	5·833	Arable.
"	2896	8·020	Arable & old coal pit.
"	2897	5·843	Arable.
"	2898	1·014	Plantation.
"	2899	·702	Homestead, garden, &c.
"	2900	·322	Stackyard & pool.
"	2901	10·317	Arable, road, & pool.
"	2902	10·486	Arable & pool.
"	2903	1·965	Plantation.
"	2904	5·845	Arable & road.
"	2905	9·917	Arable, road, & pool.
"	2906	·742	Plantation.
"	2907	5·025	Arable, road, house, & pool.
"	2908	·401	Waste ground.
"	2909	·168	Pools.
"	2910	3·291	Shed, kiln, clay pit, &c.
"	2911	3·645	Tram road.
"	2912	7·730	Arable.
"	2913	·472	Occupation road.
"	2914	5·979	Arable.
"	2915	·446	Plantation.
"	2916	1·176	Pasture.
"	2917	·620	Houses, &c.
"	2918	·737	Houses, garden, &c.
"	2919	1·490	Houses, &c.
"	2920	6·567	Arable & pool.
"	2921	1·278	Houses, gardens, &c.
"	2922	·723	Houses, &c.
"	2923	1·514	Houses, &c.
"	2924	4·433	Arable, old coal pit, &c.
"	2925	·900	Rough pasture, waste ground, &c.
"	2926	6·538	Arable, road, & tram road.
"	2927	·308	Pond.
"	2928	6·252	Arable.
"	2929	6·804	Arable.
"	2930	6·650	Arable.
"	2931	5·578	Arable.
"	2932	9·655	Arable.
"	2933	6·247	Arable.
"	2934	10·251	Arable.
"	2935	8·917	Arable.
"	2936	7·017	Arable.
"	2937	·999	Homestead, offices, &c.
"	2938	·100	Plantation.
"	2939	·071	Occupation road, &c.
		12756·003	<i>Carried forward.</i>

No. of Sheet.	No. on Plan.	Area in Acres.	Description.
XII. 10.	2940	12756·003	<i>Brought forward.</i>
"	2941	·441	Drying green & pond.
"	2942	·072	Plantation.
"	2943	·166	House, &c.
"	2944	·879	Garden, conservatory, &c.
"	2945	·221	Occupation road.
"	2946	7·674	Arable & road.
"	2947	·506	Plantation.
"	2948	·131	House.
"	2949	2·377	Ornamental ground, road, &c.
"	2950	2·948	Arable, coal pit, &c.
"	2951	8·140	Arable, tram road, old coal pit, &c.
"	2952	10·647	Arable.
"	2953	·210	Rough pasture.
"	2954	·236	Rough pasture.
"	2955	4·514	Arable.
"	2956	·729	Arable.
"	2957	4·697	Arable & road.
"	2958	·611	Waste ground, old coal pit, &c.
"	2959	·604	Plantation.
"	2960	·050	Houses, &c.
"	2961	·375	Plantation.
"	2962	9·198	Arable.
"	2963	5·866	Arable.
"	2964	·148	Gardens.
"	2965	2·550	Arable & road.
"	2966	·439	Stackyard & pool.
"	2967	·607	Homestead, &c.
"	2968	4·921	Arable.
"	2969	·298	Arable & pool.
"	2970	·352	Plantation.
"	2971	·121	House, gardens, &c.
"	2972	1·557	Coal pit, waste ground, &c.
"	2973	6·029	Arable.
"	2974	·330	Plantation.
"	2975	9·643	Arable.
"	2976	·640	Plantation.
"	2977	8·902	Plantation, road, slope, &c.
"	2978	10·627	Ornamental ground & pool.
"	2979	12·216	Ornamental ground & pool.
"	2980	10·154	Ornamental ground & trees.
"	2981	·840	Plantation.
"	2982	16·704	Wood, slope, road, &c.
"	2983	2·778	Arable & road
"	2984	7·130	Arable.
"	2985	3·675	Arable.
"	2986	14·034	Arable.
"	2987	·100	Plantation.
"	2988	·116	Lodge, garden, &c.
"	2989	·142	Plantation.
"		·099	Garden.
		12932·447	<i>Carried forward.</i>

No. of Sheet.	No. on Plan.	Area in Acres.	Description.
XII. 10.		12932·447	<i>Brought forward.</i>
	2990	·073	Plantation.
	2991	·101	Plantation.
	2992	·325	Houses, gardens, &c.
	2993	·880	Homestead, garden, &c.
	2994	4·183	Arable.
	2995	·507	Pasture.
	2996	·091	Wood.
	2997	3·879	Houses, gardens, &c.
	2998	·508	Plantation.
	2999	3·930	Arable.
	3000	·420	Occupation road.
	3001	4·979	Arable.
	3002	9·835	Arable.
	3003	·448	Occupation road.
	3004	19·041	Arable.
	3005	·088	Houses.
	3006	5·104	Arable, road, house, & ponds.
	3007	1·324	Wood & road.
	3008	1·852	Waste ground, old quarry, &c.
	3009	·125	Coal pit, houses, &c.
	3010	·390	Plantation.
	3011	·529	Plantation.
	3012	1·294	Plantation.
	3013	·089	House & garden.
	3014	2·212	Parish road.
	3015	·910	Plantation.
	3016	18·477	Arable & road.
	3017	·761	Plantation.
	3018	·348	Plantation.
	3019	·906	Plantation, road, & pool.
	3020	15·819	Arable.
	3021	10·499	Arable.
	3022	14·506	Arable & half of burn.
	3023	·370	Plantation.
	3024	7·068	Ornamental ground & road.
	3025	·291	Ornamental ground & road.
	3026	3·745	Ornamental ground & trees.
	3027	2·142	Arable, slope, rocks, road, & trees.
	3028	·077	Homestead, &c.
	3029	·239	Brushwood slope.
	3030	7·908	Arable & plantation.
	3031	11·151	Arable & slope.
	3032	·531	Brushwood & slope.
	3033	6·294	Wood & slope.
	3034	13·412	Arable.
	3035	·358	Wood.
	3036	·044	Wood.
	3037	14·070	Arable, slope, & trees.
	3038	·116	Plantation.
	3039	1·995	Wood, slope, rocks, & footpath.
		13126·691	<i>Carried forward.</i>

No. of Sheet.	No. on Plan.	Area in Acres.	Description.
		13126·691	<i>Brought forward.</i>
XII. 10.	3040	·534	Pasture.
"	3041	·304	Plantation.
"	3042	·271	Offices, &c.
"	3043	·091	Carfin House.
"	3044	37·041	Ornamental ground, road, &c.
"	3045	16·486	Arable & road.
"	3046	·990	Plantation.
"	3047	14·940	Arable.
"	3048	17·308	Wood, slope, road, rocks, &c.
"	3049	·315	Houses, &c.
"	3050	2·936	Garden, &c.
XII. 11.	3051	7·085	Arable.
"	3052	6·513	Arable.
"	3053	1·854	Coal & ironstone pit, &c.
"	3054	7·752	Arable.
"	3055	7·650	Arable.
"	3056	·297	Cottage, garden, &c.
"	3057	11·542	Arable.
"	3058	·936	Waste ground.
"	3059	3·382	Parish road.
"	3060	1·660	Ironstone pit, waste ground, &c.
"	3061	5·680	Arable.
"	3062	1·099	Waste ground, old pit, &c.
"	3063	32·659	Arable, road, slope, trees, &c.
"	3064	1·904	Pasture, rough pasture, slope, &c.
"	3065	·282	Brushwood, slope, & rocks.
"	3066	6·985	Arable.
"	3067	8·044	Arable.
"	3068	1·397	Arable.
"	3069	·381	Coal pit, waste ground, &c.
"	3070	2·780	Arable.
"	3071	·887	Tram road.
"	3072	·391	Arable.
"	3073	·561	Rough pasture.
"	3074	7·182	Arable.
"	3075	1·082	Coal pit, waste ground, &c.
"	3076	15·625	Arable, waste ground, &c.
"	3077	11·925	Arable.
"	3078	·426	Waste ground.
"	3079	1·957	Public road.
"	3080	·512	Waste ground & old pit.
"	3081	9·203	Arable.
"	3082	1·100	Waste ground & old coal pit.
"	3083	11·387	Arable & slope.
"	3084	1·935	Rough pasture, brushwood, &c.
"	3085	2·415	Arable.
"	3086	·552	Waste ground.
"	3087	·197	Wood & half of burn.
"	3088	·059	Pasture & slope.
"	3089	5·668	Arable & footpath.
		13400·853	<i>Carried forward.</i>

No. of Sheet.	No. on Plan.	Area in Acres.	Description.
XII. 11.	3090	13400·853	<i>Brought forward.</i>
"	3091	·210	House, gardens, &c.
"	3092	5·048	Parish road.
"	3093	·067	House, shed, &c.
"	3094	1·900	Wood, slope, & rocks.
"	3095	·350	Plantation.
"	3096	3·868	Arable.
"	3097	·249	Arable.
"	3098	3·397	Plantation & road.
"	3099	1·628	Plantation.
"	3100	·558	Plantation.
"	3101	6·161	Arable.
"	3102	·837	Plantation.
"	3103	·145	Plantation.
"	3104	·289	Arable & road.
"	3105	·134	House, garden, &c.
"	3106	13·432	Arable.
"	3107	1·151	Waste ground, old pit, &c.
"	3108	·498	Pasture, road, & pool.
"	3109	9·057	Arable.
"	3110	·379	Plantation.
"	3111	·350	Cottage, garden, &c.
"	3112	6·587	Arable.
"	3113	7·870	Arable & footpath.
"	3114	·201	Waste ground & road.
"	3115	·423	Pasture & slope.
"	3116	·676	Houses, gardens, &c.
"	3117	·299	Woody slope, rocks, &c.
"	3118	·965	Ornamental ground & pool.
"	3119	2·419	Tram road.
"	3120	·104	Plantation.
"	3121	1·276	Occupation road.
"	3122	1·692	Coal pit, waste ground, &c.
"	3123	·705	Ornamental ground & house.
"	3124	·094	Plantation.
"	3125	6·521	Ornamental ground.
"	3126	·239	Plantation.
"	3127	25·010	Ornamental ground.
"	3128	·521	Plantation.
"	3128a	14·148	Arable & pools.
"	3129	7·090	Cleland branch railway (private).
"	3130	3·987	Plantation & road.
"	3131	9·777	Arable.
"	3132	5·135	Arable.
"	3133	1·302	Coal & ironstone pit, &c.
"	3134	·957	Occupation road.
"	3135	7·123	Arable.
"	3136	·318	Tram road.
"	3137	1·935	Waste ground, rough pasture, &c.
"	3138	5·277	Arable.
"	3138	1·482	Arable.
		13564·694	<i>Carried forward.</i>

No. of Sheet.	No. on Plan.	Area in Acres.	Description.
		13564·694	<i>Brought forward.</i>
XII. 11.	3139	3·377	Woody slope, rocks, &c.
„	3140	17·982	Ornamental ground, road, &c.
„	3141	·884	Wood, slope, & footpath.
„	3142	1·050	Plantation.
„	3143	·156	Plantation.
„	3144	·347	Ornamental ground, road, &c.
„	3145	·509	Offices, garden, &c.
„	3146	·614	Plantation.
„	3147	·592	Ornamental ground, road, &c.
„	3148	·158	Cleland House.
„	3149	·392	Ornamental ground, road, &c.
„	3150	·588	Ornamental ground & road.
„	3151	·153	Bleaching green.
„	3152	1·442	Plantation.
„	3153	1·080	Wood, slope, & footpath.
„	3154	·960	Occupation road.
„	3155	·223	Plantation.
„	3156	·279	House, garden, &c.
„	3157	1·684	Coal pit, waste ground, &c.
„	3158	27·452	Ornamental ground, slope, &c.
„	3159	·298	Plantation.
„	3160	19·623	Plantation & road.
„	3161	12·655	Arable.
„	3162	·742	Coal pit, waste ground, &c.
„	3163	1·576	Arable & slope.
„	3164	1·270	Plantation.
„	3165	5·618	Arable.
„	3166	6·254	Wood, slope, rocks, & half of burn.
„	3167	·862	Homestead, gardens, &c.
„	3168	·401	Arable & footpath.
„	3169	4·655	Rough pasture, slope, &c.
„	3170	·311	Woody slope.
„	3171	11·243	Wood, slope, rocks, footpath, &c.
„	3172	4·277	Arable, slope, trees, & whins.
„	3173	·639	Wood, rocks, & half of burn.
XI. 16.	3174	67·424	Pasture, slope, & trees.
„	3175	·379	Plantation & slope.
XII. 14.	3176	·971	Rough pasture & brushwood.
„	3177	·370	Trees & brushwood.
„	3178	·701	Arable & trees.
„	3179	1·224	Garden, conservatory, &c.
„	3180	·814	Ornamental ground, garden, &c.
„	3181	2·619	Wood, road, slope, footpath, &c.
„	3182	·188	Plantation.
„	3183	·219	Lodge, ornamental ground, &c.
„	3184	·101	Occupation road.
„	3185	·481	Orchard, slope, & footpath.
„	3186	·071	Occupation road.
„	3187	·413	Pasture & slope.
„	3188	·776	Corn mill, garden, &c.
		13771·791	<i>Carried forward.</i>

No. of Sheet.	No. on Plan.	Area in Acres.	Description.
XII. 14.	3189	13771·791 ·056	<i>Brought forward.</i> House, &c.
„	3190	·920	Orchard & slope.
„	3191	·591	Ornamental ground.
XII. 15.	3192	1·266	Arable.
„	3193	·130	Pasture, trees, &c.
		13774·754	

RECAPITULATION.

13263·792	Land.
234·515	Public Roads.
94·181	Public Railways.
51·250	Private Railways.
131·016	Water.
13774·754	Total Area of the Parish of Both-
	well, in the County of Lanark.

AGENTS FOR THE SALE

OF THE

ORDNANCE PLANS.

ENGLAND.

	Mr. J. Arrowsmith, 10, Soho Square, W.
	Messrs. Letts, Son & Co., 8, Royal Exchange, E.C
	Messrs. Longman & Co., Paternoster Row, E.C.
	Mr. E. Stanford, 6, Charing Cross, S.W.
LONDON.	Messrs. Vacher & Son, 29, Parliament Street, S.W.
	Messrs. Webster & Co., 60, Piccadilly, W.
	Messrs. G. Philip & Son, 32, Fleet Street, E.C.; & L'pool.
	Mr. J. Wyld, Charing Cross.
	Dr. J. J. Whitty, C.E., 35, Parliament Street, S.W
APPLEBY.	Mr. J. Whitehead.
ALNWICK.	Mr. M. Smith.
BATH.	Messrs. Sims & Son.
BIRMINGHAM	Messrs. Napper & Wright.
BEVERLEY.	Mr. John Kemp.
BOLTON.	Mr. H. Bradbury.
BRISTOL.	Mr. John Lavars.
BISHOP AUCKLAND	Mr. M. Braithwaite.
BARNARD CASTLE.	Messrs. J. & R. W. Atkinson.
CLEVELAND, York-	} M. George Dixon.
shire.	
CARDIFF.	Mr. Hugh Bird.
CARLISLE.	Messrs. Thurnam & Sons.
COVENTRY.	Mr. Edward Wright.
CHELMSFORD	Mr. Thomas B. Arthy.
DARLINGTON	Mr. H. Penney.
DURHAM.	Mr. George Andrews.
FAREHAM.	Mr. George Sutton.
GLOUCESTER	Messrs. G. J. Wait & Co.
GREAT AYTON, nr.	} Mr. G. Dixon.
Stokesley, York-	
shire.	
HARTLEPOOL	Messrs. Pearson & Co.
HUDDERSFIELD ..	Mr. A. L. Peace.
HULL.	Mr. J. W. Leng.
KIRKBY LONSDALE	Mr. R. Morphet.
KENDAL.	Mr. T. Atkinson.
KESWICK.	Mr. James Mayo.
LIVERPOOL.	Messrs. G. Philip & Son.
	Messrs. Webb & Hunt.
	Mr. J. R. Isaac.
LEEDS.	Mr. J. Smith.
LONGTON.	Mr. F. S. Wright.
LONGPORT, Staff..	Mr. Evans.
MALTON.	Mr. H. Smithson.
MANCHESTER	Mr. G. Simms.
	Mr. W. T. Hansbrow, 59, King Street.
NORTH SHIELDS..	Messrs. Phillipson & Hare.
NORWICH.	Mr. H. Pigg.

AGENTS, ENGLAND—CONTINUED.

NEWCASTLE.....	Mr. R. Turner.
NOTTINGHAM	Mr. R. Sutton.
OLDHAM	Mr. John Hirst.
OXFORD	Messrs. Spiers & Son.
PENRITH.....	Mr. B. T. Sweeten.
PORTSMOUTH	Mr. W. H. Charpentier.
PLYMOUTH	Mr. J. Land.
PRESTON	Mr. R. Veevers.
READING.....	Mr. G. Lovejoy.
ROCHDALE	Mr. E. Wrigley.
RICHMOND, York- shire	} Mr. J. Bell.
RIPON	
SCARBOROUGH.....	Messrs. Johnston & Co.
SETTLE	Mr. S. W. Theakstone.
SHEFFIELD	Mr. J. Wildman.
SWANSEA.....	Mr. H. Pawson.
STOCKTON-ON-TEES	Mr. E. Pearce.
SOUTHAMPTON ..	Messrs. Jennett & Co.
SUNDERLAND	Mr. W. Sharland.
THIRSK	Mr. H. J. Dixon.
ULVERSTON.....	Mr. W. Bransby.
WAKEFIELD	Mr. Soulby.
WIGAN	Messrs. Hicks & Allen.
WHITEHAVEN.....	Mr. S. G. Bucknall.
WINDERMERE.....	Messrs. Callender & Dixon.
YORK	Mr. J. Garnett.
	Mr. J. Glaisby.

SCOTLAND.

EDINBURGH.....	{ Messrs. Johnston, 4, St. Andrew Square. Messrs. Black, North Bridge. Mr. T. C. Jack, Princes Street.
AYR	
ABERDEEN	
AIRDRIE, Lanarksh	Mr. John Dick.
ANNAN.....	Messrs. Keith & Gibb.
BATHGATE	Mr. Thomas Forsyth.
CUPAR	Mr. William Cuthbertson.
DUMFRIES	Mr. J. Johnston.
DUNFERMLINE ..	Mr. S. Robinson.
DUNSE	Mr. Sinclair.
DUNDEE	Messrs. Miller & Son.
GLASGOW.....	Mr. George Johnston.
	Mr. C. D. Chalmers.
	{ Messrs. J. Smith & Son. Messrs. J. Lumsden & Son.
HADDINGTON	
HAWICK	Mr. J. Millen.
JEDBURGH	Mr. William Syme.
KIRKCALDY.....	Messrs. A. & W. Easton.
KIRKCUDBRIGHT..	Mr. J. J. Wilson.
KELSO	Mr. J. Nicholson.
LINLITHGOW	Mr. J. H. Rutherford.
NEWTON STEWART	Mr. A. Waldie.
MOFFAT	Miss A. Watson.
PEEBLES	Mr. William Muir.
PAISLEY	Mr. R. Stirling.
SELKIRK	Mr. William McIntyre.
STIRLING.....	Mr. G. Lewis.
	Mr. Robert S. Shearer.

AGENTS FOR THE SALE OF THE ORDNANCE PLANS.

IRELAND.

DUBLIN	<div> <div>Messrs. Hodges & Smith, Grafton Street.</div> <div>Messrs. Brassington & Gale, 6, Bachelor's Walk.</div> <div>Dr. J. J. Whitty, C.E.; and at London.</div> <div>Messrs. Thom & Son, 87 & 88, Abbey Street.</div> </div>
ARMAGH	Mr. John McWatters.
ATHLONE	Mr. James Martin.
BELFAST	Mr. James Magill.
CORK	Mr. Francis Guy.
CARLOW	Mr. Thomas Edwards.
CAVAN	Mr. John Fegan.
CLONMELL	Mr. James O'Neill.
DROGHEDA	Mr. Michael Daly.
ENNISKILLEN	Mr. William Trimble.
GALWAY	Mr. Thomas Croker.
KILKENNY	Mr. William Nicholson.
LONDONDERRY ..	Mr. Hempton.
MALLOW	Mr. Joseph Johns.
MULLINGAR	Mr. Sampson Wallis.
NEWRY	Mr. Robert Greer.
OMAGH	Mr. John Nelis.
WATERFORD	Mr. Thomas S. Harvey.
WEXFORD	Mr. F. S. Davis.

INDEX TO PLACES

IN THE

PARISH OF BOTHWELL,

IN THE

COUNTY OF LANARK.

Name of place.	No. of Sheet.		Descriptive Remarks.
	6 inch scale.	25·344 in. scale.	
Aitkenhead.	VII.	15	A farmsteading.
Agricultural Implement Manufactory.	XI.	3	
Ashleygrains.	„	4	Colliers houses.
Agricultural Implement Manufactory.	„	7	
Anchorage.	„	11	Two dwelling houses.
Alderbank.	„	11	A dwelling house.
Academy Square.	XII.	5	Dwelling houses.
Bredisholm Colliery.	VII.	15	A dwelling house.
Bredisholm Forge.	„	15	
Birchill.	„	16	A range of dwellings.
Brewsterford.	VIII.	13	
Broadlees.	„	14	Colliers dwellings.
Burnbrae.	„	14	Dwelling houses.
Bent.	„	14	A farmsteading.
Bailside.	„	15	A farmsteading.
Bailside Row.	„	15	Dwelling houses.
Budshaw.	„	15	A farmsteading.
Bog.	XI.	2	A farmsteading.
Birkenshaw.	„	2	A farmsteading.
Birkenshaw T. P.	„	2	A toll bar.
Burnhead.	„	4	A farmsteading.
Bent.	„	4	A farmsteading.
Boat.	„	7	A range of dwelling houses.
Bothwell Castle Farm.	„	7	A farmsteading.
Bothwell Castle Park.	„	7	
Bothwell Castle (in ruins).	„	7	
Bothwell & Uddingston Gas Works	„	7	
Bells Quarry.	„	8	A range of dwelling houses.
Braefoot.	„	8	
Bellshill Park.	„	8	A farmsteading.
Bellshill.	„	8	A village.
Blackmoss Cottage.	„	8	A dwelling house.
Bothwell Castle.	„	11	A mansion house.
Bothwell.	„	11	A village.
Bank.	„	11	Branch of the Union.
Back Sweethope.	„	11	A farmsteading.
Bothwellbank House.	„	11	A dwelling.
Bothwellbank.	„	11	A farmsteading.

Name of place.	No. of Sheet.		Descriptive Remarks.
	6 inch scale.	25·344 in. scale.	
Bothwell Park.	XI.	12	A dwelling house.
Bothwell Haugh.	"	12	A plot of ground.
Bothwellhaugh Plantation.	"	12	
Burnhouse.	XII.	1	A farmsteading.
Biramsmuir Plantation.	"	1	
Barn.	"	2	A farmsteading.
Blacklands Plantation.	"	2	
Borrowstouness Road.	"	2	
Braehead.	"	5	A range of dwellings.
Brigbrae.	"	5	A farmsteading.
Bairdsike.	"	5	A dwelling house.
Biggins.	"	5	A farmsteading.
Bairds Square.	"	6	Colliers houses.
Biggar Road.	"	7	A dwelling house.
Brownhill Bridge.	"	7	
Bogtongue.	"	7	A farmsteading.
Bogs.	XI.	12	A farmsteading.
Brownhill.	"	12	A farmsteading.
Bothwellbank.	"	12	A cottage.
Biggarsford Bridge.	XII.	7	
Bankhead.	"	9	A farmsteading.
Brigbrae Mill (corn).	"	9	
Bell.	"	10	Colliers houses.
Biggar Road.	"	3	
Calder Mill.	VII.	15	
Carnbroe Iron Works.	VIII.	13	
Chapelhall.	"	14	A village.
Cardarroch.	"	14	A dwelling house.
Chapelhall Iron Works.	"	15	
Clydeside Cottage.	XI.	2	
Clydeside.	"	2	A farmsteading.
Clydeneuk.	"	3	A dwelling house.
Carnbroe Tile Works.	"	4	
Crofthead.	"	7	A dwelling house.
Cowford.	"	7	A public house.
Curriemuir.	"	7	A dwelling house.
Cockhill.	"	8	A farmsteading.
Caledonian Railway.	"	8	
Crossgates.	"	8	A village.
Castlebank.	"	11	A dwelling house.
Crescent Road.	"	11	
Clydebank.	"	11	A dwelling house.
Crofthead.	"	12	A dwelling house.
Carnbroe House.	XII.	1	A mansion.
Carnbroe Colliery.	"	1	
Crow Pit (coal).	"	1	
Cardarroch Cottage.	"	3	A dwelling house.
Craighill.	"	3	A dwelling house.
Caledonian Railway.	"	3	
Car Sike.	"	3	A burn.
Cleland Branch Railway.	"	6	

Name of Place.	No. of Sheet.		Descriptive Remarks.
	6 inch scale.	25-344 in. scale.	
Cleland Townhead.	XII.	7	A dwelling house.
Cobbleton Plantation.	"	9	
Coalhall.	"	10	A row of dwelling houses.
Carfin.	"	10	A colliers village.
Carfin Colliery.	"	10	
Clapperhow.	"	10	A farmsteading.
Carfin Byres.	"	10	A farmsteading.
Cleekhimin.	"	10	A small village.
Carfin House.	"	10	A mansion.
Cleland Colliery.	"	11	
Cleland House.	"	11	A mansion.
Carfin Mill (Corn).	"	14	
Croftbank.	XI.	7	A farmsteading.
Castlecroft.	"	7	A dwelling house.
Drumpeller Railway.	VII.	15	
Dunclutha.	XI.	11	A plot of ground.
Douglas Park or Orbiston House.	"	12	A mansion house.
Elibank Cottage.	"	7	
East Parkhead.	"	8	A farmsteading.
Elmwood.	"	11	A dwelling house.
Engine Pit (Coal).	XII.	1	
Eastfield.	"	2	Two dwelling houses.
Easterhouse.	"	11	Two dwelling houses.
Fallside.	XI.	8	A dwelling house.
Fairfield Lodge.	"	11	A dwelling house.
Fairyknowe.	"	11	A dwelling house.
Free Church Manse.	"	11	
Fernhill.	"	11	A dwelling house.
Farmers.	XII.	1	A farmsteading.
Foulyett.	"	3	A farmsteading.
Fieldhead.	"	5	A dwelling house.
Fullwood Row.	"	5	A range of houses.
Fullwood.	"	5	A farmsteading.
Flat.	"	10	A farmsteading.
Fairybank.	VIII.	15	A few houses.
Fairybank Mill (Corn).	"	15	
Great Newlands.	"	15	A farmsteading.
Gallowsmuir Cottage.	XI.	7	A dwelling house.
Gardenside.	"	7	A row of houses.
Greenend.	"	8	A few cottages.
Gardenreach Cottage.	"	8	A dwelling house.
Greenknowe.	"	11	A dwelling house.
Gleneden.	"	12	A dwelling house.
Garden Pit (Coal).	XII.	2	
Greenside.	"	3	A farmsteading.
Gas Works.	"	6	
Glenhouse.	"	7	A dwelling house.
Greenhead.	"	10	A row of colliers houses.

Name of Place.	No. of Sheet.		Descriptive Remarks.
	6 inch scale.	25·344 in. scale.	
Gowkhal.	XII.	7	A farmsteading.
Greenhead.	XI.	7	A cottage.
Greenholm.	„	3	A farmsteading.
Hill.	VII.	16	A farmsteading.
High Carnbroe Rows.	VIII.	13	Colliers houses.
Hermitage Bank.	„	14	A hill feature.
Hyndfield.	„	15	A cottage.
Holm.	XI.	3	A farmsteading.
Holmwood.	„	3	A dwelling house.
Hawthorn Cottage.	„	7	A dwelling house.
Hillpark.	„	11	A dwelling house.
Highsethead.	XII.	2	A farmsteading.
Hollybush.	„	2	A row of colliers houses.
Hattonrig.	„	5	A farmsteading.
Holytown Station.	„	5	A Railway Station.
Holytown.	„	6	A village.
Holmford Bridge.	„	9	
Hillhead.	„	10	A farmsteading.
Hattonhill.	„	10	A farmsteading.
Johnstonhall.	„	2	Site of a house.
Jerviston House.	„	10	A mansion house.
Kennel.	VIII.	14	A dwelling house.
Kilns.	XI.	4	A row of dwelling houses.
Knowehead.	„	7	A dwelling house.
Kirklands.	„	11	A dwelling house.
Kirkfield.	„	11	A number of villas.
Kirklea.	XII.	9	Two dwelling houses.
Little Newlands.	VII.	15	A farmsteading.
Lauchopemill.	„	15	A dwelling house.
Littleup.	XI.	2	A dwelling house.
Langside.	„	4	A public house.
Loanhead.	„	7	A dwelling house.
Loancroft.	„	7	A dwelling house.
Linndams.	„	7	Dwelling houses.
Longdales Lunatic Asylum.	„	7	
Little Parkhead.	„	8	A farmsteading.
Lady's Well.	„	8	
Lawmuir.	„	12	A farmsteading.
Low Carnbroe Rows.	XII.	1	Colliers houses.
Lauchope House.	„	2	A mansion house.
Legbrannoch Railway.	„	2	
Legbrannoch.	„	2	A farmsteading.
Low Unthank.	„	5	A group of houses.
Little Legbrannoch.	„	6	A ruinous farm house.
Loanhead.	„	6	A colliers dwelling.
Lauchope Cottage.	„	3	A dwelling house.
Monkland Iron & Steel Works	VIII.	14	

Name of Place.	No. of Sheet.		Descriptive Remarks.
	6 inch scale.	25·344 in. scale.	
Millgate.	XI.	3	A dwelling house.
Muirhead.	„	3	A dwelling house.
Meadowbank.	„	7	A dwelling house.
Muireside.	„	7	A dwelling house.
Mires Burn.	„	7	
Mains Cottage.	„	7	A dwelling house.
Merlewood.	„	7	A dwelling house.
Muirhead.	„	8	A dwelling house.
Mount Pleasant.	„	11	Three cottages.
Millside.	„	12	Dwelling houses.
Mains.	XII.	1	A farmsteading.
Mains.	„	2	A farmsteading.
Mount Pleasant.	„	2	A dwelling house.
Mid Greenside.	„	3	An old toll house.
Mollygonsike.	„	3	A dwelling house.
Mossbank.	„	3	A farmsteading.
Miner Square.	„	5	Colliers dwellings.
Muirmadzean.	„	5	A small village.
Mossend.	„	5	A small village works, &c.
Malleable Iron Works.	„	5	
Mossend House.	„	5	A dwelling.
Milnwood House.	„	5	A dwelling.
Muir Plantation.	„	7	
Milnwood Cottage.	„	7	A dwelling house.
Merry Maukin.	„	9	A spring
Nackerty.	XI.	3	Dwelling houses.
North Alderston.	„	4	A farmsteading.
Newmains.	XII.	3	A dwelling house.
Newhouse.	„	3	A village.
North Greenside.	„	3	A public house.
North Howden.	„	6	A farmsteading.
New Stevenston.	„	6	A colliers village.
Newarthill Colliery.	„	7	
Newarthill.	„	7	A small village.
Neibald Plantation.	„	11	
Old Bellshill.	XI.	8	A farmsteading.
O Wood Row.	XII.	2	Colliers houses.
Old Townhead.	„	2	Dwelling houses.
Old Sandyford.	„	3	A dwelling house.
Old Chapel Square.	„	5	Dwelling houses.
Omoa Foundry.	„	7	
Omoa.	„	7	A small village.
Orbiston Mains.	„	9	A farmsteading.
Orchard Farm.	„	1	A farmsteading.
Powburn T.P.	XI.	3	A toll bar.
Prospect House.	„	3	A dwelling house.
Powburndean.	„	7	A dwelling house.
Pipers or Peggieston.	„	8	A range of colliers houses.
Pollockshill.	XII.	3	Dwelling houses.

Name of place.	No. of Sheet.		Descriptive Remarks.
	6 inch scale.	25·344 in. scale.	
Parkneuk.	XII.	3	Two cottages.
Pickerstonhill.	,,	7	A farmsteading.
Ravel Burn.	VII.	15	
Righead.	XI.	4	A farmsteading.
Rosehall Colliery.	,,	4	
Rosehall Railway.	,,	4	
Rowans.	,,	7	A dwelling house.
Rosepark.	,,	8	A cottage.
Roxburgh House.	,,	11	A dwelling.
Raith.	,,	12	A farmsteading.
Rasset Plantation.	XII.	1	
Riccardjohnston.	,,	9	A farmsteading.
Sweethills.	VIII.	13	A farmsteading.
Shotts Burn.	,,	15	
Spindleshaw.	XI.	3	A farmsteading.
Saint Enochs Hall or Tennochside.	,,	4	A mansion house.
Springfield.	,,	11	A cottage.
South Alderston.	,,	8	A farmsteading.
Sweethope.	,,	11	A dwelling house.
Silverhill.	,,	11	A cottage.
Shirrel.	XII.	1	A farmsteading.
Shawfoot.	,,	2	A row of dwelling houses.
Sandyford.	,,	3	A farmsteading.
South Howden.	,,	6	A farmsteading.
Stevenston House.	,,	6	A mansion house.
Stevenston Colliery.	,,	6	
Silver Burn.	,,	6	
Stone Row.	,,	7	Dwelling houses.
Spalehill	,,	7	A dwelling house.
Toryglen.	VIII.	15	A valley.
Thornywood.	XI.	3	A row of dwelling houses.
Thornwood House.	,,	3	A mansion house.
Townhead.	,,	3	A farmsteading.
The Cottage.	,,	7	A dwelling house.
Tile Works.	,,	8	
Tansybank.	,,	11	A dwelling house.
The Grange.	,,	11	A dwelling house.
Townhead.	,,	11	A farmsteading.
The Mount.	XII.	1	A hill.
Thankerton Square.	,,	1	A range of dwelling houses.
Thankerton Colliery.	,,	1	
Thankerton Railway.	,,	1	
Townhead.	,,	2	A dwelling house.
Thornville Cottage.	,,	5	A dwelling house.
Thorn.	,,	5	A farmsteading.
Thankerton.	,,	5	A farmsteading.
Thankerton House.	,,	6	A mansion house.
Tillon Burn.	,,	11	

Name of place.	No. of Sheet.		Descriptive Remarks.
	6 inch scale.	25·344 in. scale.	
Uddingston.	XI.	7	A village.
Unthank.	XII.	5	A farmsteading.
View Park.	XI.	7	A mansion house.
Viewfield.	„	11	A dwelling house.
Villa Clutha.	„	11	A dwelling house.
Viewbank.	„	12	A dwelling house.
Viewhill.	XII.	5	Two cottages.
Woodhead.	VII.	15	A farmsteading.
Woodhead Mill (corn).	VIII.	14	
Waukmill.	„	14	Dwellings.
Woodville.	„	14	A dwelling house.
Woodneuk.	„	14	Dwellings.
Woodfield.	XI.	7	Two dwelling houses.
Whitleys Loan.	„	11	A parish road.
Westport.	„	11	A farmsteading.
Wingfield.	„	11	A dwelling house.
Woodhead.	„	11	A dwelling house.
Westhouse.	„	11	A dwelling house.
Woodhall House.	XII.	2	A mansion house.
Woodhall Colliery.	„	2	
Westfield.	„	2	A farmsteading.
Woodend.	„	2	A dwelling house.
Wester Holytown.	„	5	A farmsteading.
Wrangholm.	„	6	A farmsteading.
Wittagreen Rows.	„	6	Colliers houses.
Westerhouse.	„	11	A dwelling.
Whitecraighead.	„	11	A farmsteading.
Wittagreen.	„	10	A farmsteading.
Wrangholmmuir.	„	10	A dwelling house.
Yett.	„	6	A farmsteading.

Name of Person	Age	Sex	Occupation
John Smith	25	M	Teacher
Mary Jones	22	F	Nurse
Robert Brown	28	M	Engineer
Elizabeth White	24	F	Doctor
James Wilson	30	M	Lawyer
Susan Taylor	26	F	Artist
Charles Moore	29	M	Scientist
Margaret Clark	23	F	Writer
William Adams	31	M	Historian
Anna Robinson	27	F	Musician
George Evans	32	M	Astronomer
Lillian Green	25	F	Dancer
Frank Miller	28	M	Architect
Helen Scott	24	F	Actress
Edward King	33	M	Philosopher
Dorothy Hill	26	F	Singer
Richard Young	34	M	Botanist
Betty Baker	27	F	Painter
Albert Hall	35	M	Geologist
Nancy Allen	28	F	Chef
Harold Wright	36	M	Economist
Sandra Lee	29	F	Model
Kenneth Davis	37	M	Physicist
Julia Evans	30	F	Translator
Ronald Green	38	M	Meteorologist
Michelle White	31	F	Designer
Gregory Brown	39	M	Archaeologist
Christina Taylor	32	F	Journalist

ORDNANCE SURVEY OF SCOTLAND.

BOOK OF REFERENCE TO THE PLAN

OF THE

PARISH OF BOTRIPHNIE,

IN THE

COUNTY OF BANFF,

CONTAINING 9480·334 ACRES.

COLONEL SIR HENRY JAMES, R.E., F.R.S., M.R.I.A., F.G.S., &c.,
SUPERINTENDENT OF THE SURVEY.



LONDON:

PRINTED BY GEORGE E. EYRE AND WILLIAM SPOTTISWOODE,
PRINTERS TO THE QUEEN'S MOST EXCELLENT MAJESTY.
FOR HER MAJESTY'S STATIONERY OFFICE.

1869.

Price One Shilling and Sixpence.

ORDINANCE FOR THE REGULATION OF THE

NAVY OF THE UNITED STATES

OF 1800

ARTICLE OF CONFEDERATION

OF 1787

COUNTY OF HANCOCK

STATE OF MAINE

[7142—50—7/69.]



THE LIBRARY OF THE
MAINE HISTORICAL SOCIETY
HAS RECEIVED FROM THE
MAINE HISTORICAL SOCIETY
THE FOLLOWING BOOKS

MAINE HISTORICAL SOCIETY
MAINE HISTORICAL SOCIETY

1 the
nately
ial to

each

book.

are in-

11.4.

at con-
double
to the

Scales

.... **W**

.... **T**

.... **T**

tion

sequent

:-

..... *C.F.*

..... *T.C.*

.... *C.W.*

..... *Def.*

..... *T.S.*

show the

ORDNANCE SURVEY OF SCOTLAND

PARISH OF BOTRIPHNIE

BANFFSHIRE

INDEX TO THE SHEETS

Published on the Scale of $\frac{1}{2500}$ or 25344 Inches to a Mile

Scale of this Index One Inch to a Mile.



Published in 18 Sheets at $\frac{s}{2/6}$ each, with 1 Book of Areas at $\frac{s}{1/6}$.

ORDNANCE SURVEY OF SCOTLAND
PARISH OF BOTRIPHNIE
BANFFSHIRE
INDEX TO THE SHEETS

Published on the Scale of $\frac{1}{2500}$ or 2.5344-Inches to a Mile

Scale of this Index One Inch to a Mile.

EXPLANATORY REMARKS.

The scale of the Parish Plans is the 1-2500th of the actual length on the ground, and is equal to 25·344 inches to a mile, which is very approximately equal to one square inch to one acre, the square of 1·0018 inch being equal to one acre.

The length of each sheet is $1\frac{1}{2}$ miles, and the width 1 mile, the area of each sheet is therefore 960 acres.

Each enclosure has a reference number to the area which is given in this Book.

The Braces (*/*) on the plans are to indicate that the spaces so braced are included under the same reference number.

The Altitudes in feet above the Mean Level of the Sea are written thus—31·4.

The Scale of the Plans of the County is 6 inches to a mile, and each sheet contains the same area as 16 sheets of the Parish Plans. There is therefore a double reference number to each sheet, as VI. 9., the Roman Numerals referring to the County Plans, the Arabic Figures to the Parish Plans.

The following are the characters employed on the Ordnance Plans on the Scales of 1-2500, and 6 inches to a mile :—

County Names	©	Hundreds or Wards	W
Parishes	P	Townships	T
Extra Parochial	E	Division of Townships	T

Antiquities	<div style="display: inline-block; vertical-align: middle;"> <div style="font-size: 3em; vertical-align: middle;">{</div> <div style="display: inline-block; vertical-align: middle;"> <div>ROMAN</div> <div>Druidical or Saxon</div> <div>Norman or Subsequent</div> </div> </div>
-------------------	---

The descriptions of the boundaries are shown by the following initials :—

Centre of Stream	C.S.	Centre of Fence	C.F.
Centre of Road	C.R.	Top of Cop	T.C.
Side of Stream or Drain ...	S.S. or S.D.	Centre of Wall	C.W.
Root of Hedge	R.H.	Defaced	Def.
Face of Wall	F.W.	Track of Stream.....	T.S.
Undefined.....			Und.

Where a change occurs in the boundaries, the symbol [o—o] is used to show the part at which the change takes place.

N.B.—To convert Decimal Fractions of an Acre into Roods and Perches, multiply the decimal first by 4 and then by 40, preserving the same number of decimals in the product.

Examples—			Acres.		Acres.		
			633·357		527·013		
			4		4		
			<hr/>		<hr/>		
			1·428		·052		
			40		40		
			<hr/>		<hr/>		
A.	R.	P.		A.	R.	P.	
633	1	17	17·120	527	0	2	2·080

TABLE									
FOR CONVERTING DECIMAL PARTS OF AN ACRE INTO ROODS AND PERCHES.									
Perch.	0 Rood.	1 Rood.	2 Roods.	3 Roods.	Perch.	0Rood.	1 Rood.	2 Roods.	3 Roods.
0	·000	·250	·500	·750	21	·131	·381	·631	·881
1	·006	·256	·506	·756	22	·137	·387	·637	·887
2	·012	·262	·512	·762	23	·144	·394	·644	·894
3	·019	·269	·519	·769	24	·150	·400	·650	·900
4	·025	·275	·525	·775	25	·156	·406	·656	·906
5	·031	·281	·531	·781	26	·162	·412	·662	·912
6	·037	·287	·537	·787	27	·169	·419	·669	·919
7	·044	·294	·544	·794	28	·175	·425	·675	·925
8	·050	·300	·550	·800	29	·181	·431	·681	·931
9	·056	·306	·556	·806	30	·187	·437	·687	·937
10	·062	·312	·562	·812	31	·194	·444	·694	·944
11	·069	·319	·569	·819	32	·200	·450	·700	·950
12	·075	·325	·575	·825	33	·206	·456	·706	·956
13	·081	·331	·581	·831	34	·212	·462	·712	·962
14	·087	·337	·587	·837	35	·219	·469	·719	·969
15	·094	·344	·594	·844	36	·225	·475	·725	·975
16	·100	·350	·600	·850	37	·231	·481	·731	·981
17	·106	·356	·606	·856	38	·237	·487	·737	·987
18	·112	·362	·612	·862	39	·244	·494	·744	·994
19	·119	·369	·619	·869	40	·250	·500	·750	1·000
20	·125	·375	·625	·875					

PARISH OF BOTRIPHNE,

IN THE

COUNTY OF BANFF.

No. on Plan.	Area in Acres.	Remarks.	No. on Plan.	Area in Acres.	Remarks.
1	1·832	Arable and part of stream.	27	12·156	Arable and stream.
2	5·539	Arable and road.	28	14·069	Arable.
3	20·670	Arable and streams.	29	17·278	Rough pasture, furze, trees, &c.
4	3·196	Public road.	30	19·596	Arable, rough pasture, &c.
5	2·244	Wood.	31	2·473	Arable.
6	·895	Arable.	32	·981	Farmsteading.
7	34·881	Arable.	33	·096	Mill dam.
8	6·219	Wood, rough pasture, &c.	34	23·288	Arable and furze.
9	·853	Public road.	35	5·831	Rough pasture.
10	1·003	Rough pasture and trees.	36	3·619	Rough pasture.
11	13·080	Arable.	37	23·613	Arable and roads.
12	5·010	Arable, rough pasture, and stream.	38	·422	Houses, rough pasture, &c.
13	3·741	Arable and rough pasture.	39	23·669	Arable, roads, &c.
14	3·003	Arable and stream.	40	1·923	Arable.
15	·471	Farmsteading, garden, &c.	41	·679	Rough pasture.
16	2·634	Arable.	42	8·289	Arable and furze.
17	·636	Public road.	43	3·843	Arable and road.
18	4·207	Arable, rough pasture, and part of stream.	44	4·477	Arable.
19	·605	Houses, garden, &c.	45	1·897	Arable and road.
20	·672	Rough pasture and trees.	46	1·136	Arable and road.
21	·480	Mill dam.	47	4·039	Arable.
22	·320	Rough pasture and trees.	48	4·374	Public road.
23	1·780	Arable and furze.	49	·533	Farmsteading.
24	12·835	Arable, trees, and furze.	50	5·019	Arable.
25	·370	Arable.	51	·270	Arable.
26	·994	Rough pasture and trees.	52	·659	Rough pasture, trees, and road.
			53	3·139	Mill dam.
			54	144·505	Wood.
			55	1·254	Furze and trees.
			56	89·673	Arable.
			57	·746	Farmsteading, garden, &c.
			57a	·146	Mill dam.
			58	32·135	Arable.
			59	3·553	Furze, stream, &c.

PARISH OF BOTRIPHNE.

No. on Plan.	Area in Acres.	Remarks.	No. on Plan.	Area in Acres.	Remarks.
60	1·654	Arable, rough pasture, &c.	98	·275	Houses, garden, &c.
61	1·780	Rough pasture.	99	3·164	Arable, rough pasture, &c.
62	·961	Arable.	100	4·079	Arable and roads.
63	11·865	Rough pasture.	101	·650	Rough pasture.
64	49·703	Arable, road, and streams.	102	2·089	Arable, house, &c.
65	4·869	Rough pasture and roads.	103	394·157	Rough pasture, trees, &c.
66	10·962	Arable and rough pasture.	104	463·847	Wood.
67	586·657	Rough pasture, trees, &c.	105	·210	Farmsteading, garden, &c.
68	4·780	Public road.	106	6·113	Arable, rough pasture, &c.
69	7·995	Arable.	107	4·602	Public road.
70	8·060	Arable, house, garden, &c.	108	40·695	Wood.
71	·720	Farmsteading, garden, &c.	109	1·301	Wood.
72	27·998	Arable.	110	3·518	Arable.
73	8·985	Arable.	111	5·980	Arable, rough pasture, &c.
74	·318	Farmsteading.	112	9·848	Arable.
75	·383	Houses, garden, &c.	113	·895	Marsh and rough pasture.
76	35·752	Arable and rough pasture.	114	·621	Rough pasture.
77	7·005	Arable.	115	9·957	Arable.
78	1·590	Rough pasture.	116	·941	Rough pasture.
79	7·016	Streams and rough pasture.	117	11·149	Arable and furze.
80	11·370	Arable, houses, &c.	118	4·956	Rough pasture and wood.
81	7·380	Arable.	119	8·533	Wood.
82	·477	Houses, garden, &c.	120	6·613	Rough pasture.
83	6·486	Arable.	121	20·248	Arable.
84	2·389	Arable.	122	7·918	Rough pasture.
85	4·428	Arable.	123	9·935	Arable.
86	3·824	Arable.	124	·628	Wood.
87	·146	House, garden, &c.	125	8·103	Arable.
88	12·427	Arable, rough pasture, &c.	126	·111	River Isla (part of).
89	·680	Houses, garden, &c.	127	2·221	Wood.
90	5·034	Arable and rough pasture.	128	1·707	Railway.
91	6·722	Arable, rough pasture, &c.	129	·244	Arable, &c.
92	6·040	Arable, rough pasture, &c.	130	·565	Arable.
93	1·849	Arable.	131	1·409	Arable, rough pasture, trees, &c.
94	·532	Rough pasture.	132	1·052	Furze, wood, &c.
95	7·679	Arable.	133	1·211	Farmsteading, garden, &c.
96	3·869	Arable and rough pasture.	134	28·862	Arable, rough pasture, &c.
97	·813	Arable.	135	·528	Arable, &c.
			136	1·050	Houses, garden, &c.
			137	2·350	Railway.
			138	1·764	Rough pasture, trees, &c.

No. on Plan.	Area in Acres.	Remarks.	No. on Plan.	Area in Acres.	Remarks.
139	17.983	Arable.	183	4.768	Arable and rough pasture.
140	1.187	Rough pasture, furze, and trees.	184	1.384	Arable.
141	.853	Rough pasture.	185	1.847	Rough pasture, house, garden, &c.
142	1.182	Rough pasture and trees.	186	.221	House and garden.
143	2.405	Arable.	187	5.863	Arable.
144	2.294	Arable and rough pasture.	188	1.314	Rough pasture.
145	.349	Trees.	189	.817	Rough pasture.
146	3.272	Rough pasture & trees.	190	5.587	Rough pasture.
147	.128	Water.	191	22.817	Arable and rough pasture.
148	.890	Water.	192	.197	Houses, &c.
149	1.380	Rough pasture and furze.	193	2.233	Rough pasture.
150	1.137	Arable.	194	15.696	Arable.
151	.875	Arable.	195	.323	Rough pasture.
152	.828	Farmsteading, garden, &c.	196	33.610	Furze, roads, trees, &c.
153	.178	Stackyard.	197	.092	Public road.
154	.511	Arable.	198	3.595	Rough pasture, furze, and trees.
155	1.306	Arable.	199	.480	Marsh.
156	.426	Houses, garden, &c.	200	58.716	Wood.
157	1.109	Arable.	201	.541	Public road.
158	4.223	Rough pasture.	202	85.429	Wood.
159	7.221	Arable.	203	5.577	Rough pasture.
160	8.894	Rough pasture.	204	11.757	Arable.
161	1.219	Rough pasture.	205	24.137	Arable.
162	.561	Rough pasture.	206	.248	Farmsteading.
163	36.577	Arable.	207	1.037	Arable, &c.
164	2.352	Rough pasture.	208	.216	Private road.
165	1.709	Arable.	209	.069	Wood.
166	15.365	Rough pasture.	210	2.413	Arable.
167	4.508	Rough pasture.	211	.948	Arable.
168	18.289	Wood.	212	.172	Houses, garden, &c.
169	1.659	Rough pasture.	213	67.730	Wood.
170	17.796	Arable.	214	44.238	Rough pasture.
171	.686	Farmsteading.	215	39.440	Arable.
172	2.489	Arable.	216	.609	Houses, garden, &c.
173	.142	Arable.	217	11.885	Arable.
174	1.100	Public road.	218	3.769	Arable.
175	3.379	Arable.	219	2.649	Wood.
176	7.178	Arable.	220	1.159	Wood.
177	61.163	Rough pasture.	221	4.095	Arable.
178	1.192	Rough pasture and marsh.	222	1.172	Wood and rough pasture.
179	2.864	Arable.	223	1.012	Arable.
180	1.070	Arable.	224	11.004	Arable.
181	.262	House, rough pasture, &c.	225	1.918	Public road.
182	19.903	Arable and rough pasture.	226	13.874	Rough pasture, trees, &c.
			227	3.608	Arable.

PARISH OF BOTRIPHNE.

No. on Plan.	Area in Acres.	Remarks.	No. on Plan.	Area in Acres.	Remarks.
228	.125	Mill dam.	273	.958	Public road.
229	2.604	Farmsteading, garden, &c.	274	6.259	Wood.
230	.382	Rough pasture.	275	41.474	Arable.
231	162.693	Wood.	276	.500	Arable.
232	15.522	Arable.	277	.443	Arable.
233	14.697	Arable.	278	.849	Farmsteading, garden, &c.
234	32.993	Arable.	279	31.547	Arable.
235	3.848	Public road.	280	.250	House, garden, &c.
236	.527	Arable, house, garden, &c.	281	9.141	Arable.
237	.350	Furze.	282	14.836	Arable.
238	.867	Farmsteading, garden, &c.	283	1.626	Furze.
239	1.482	Wood.	284	11.970	Arable.
240	.530	Wood.	285	32.407	Arable.
241	.260	Wood.	286	.372	Farmsteading.
242	2.247	Arable.	287	.120	Mill dam.
243	.380	Wood.	288	.703	Farmsteading.
244	19.257	Arable.	289	5.334	Arable.
245	7.292	Arable.	290	4.669	Arable.
246	69.517	Arable.	291	.641	Private road.
247	1.682	Farmsteading, garden, &c.	292	2.953	Arable.
248	.104	Mill dam.	293	2.615	Arable.
249	9.855	Furze and trees.	294	1.689	Arable.
250	.440	Arable.	295	.771	Arable.
251	5.622	Rough pasture, trees, &c.	296	1.647	Wood.
252	1.562	Arable.	297	14.451	Arable.
253	.565	Arable.	298	1.161	Wood.
254	8.035	Arable.	299	4.212	Wood.
255	.147	Houses, garden, &c.	300	18.223	Arable.
256	5.811	Wood.	301	.569	Arable.
257	41.026	Arable.	302	.442	Arable.
258	1.163	Public road.	303	.689	Arable & rough pasture
259	4.409	Arable.	304	1.620	Rough pasture and trees.
260	1.862	Trees and garden.	305	3.453	Arable.
261	.700	Houses, ornamental ground, &c.	306	17.550	Arable.
262	.354	Farmsteading.	307	7.277	Arable.
263	.460	Wood.	307a	1.206	Arable.
264	8.295	Arable.	308	9.454	Arable.
265	7.226	Arable.	309	.165	Mill dam.
266	3.137	Rough pasture, trees, &c.	310	1.391	Farmsteading, garden, &c.
267	.755	Arable.	311	11.656	Arable & rough pasture
268	.318	Arable.	312	12.217	Arable.
269	4.860	Arable.	313	2.229	Arable.
270	2.553	Arable.	314	6.758	Railway.
271	10.748	Public road.	315	3.399	River Isla.
272	.210	House, garden, &c.	316	18.600	Arable.
			317	8.435	Arable.
			318	13.834	Arable.
			319	2.623	Rough pasture, trees, &c.

PARISH OF BOTRIPHNE.

5

No. on Plan.	Area in Acres.	Remarks.	No. on Plan.	Area in Acres.	Remarks.
320	·502	Farmsteading.	363	·491	Houses, garden, &c.
321	5·065	Rough pasture, furze, houses, garden, &c.	364	24·760	Arable, &c.
322	3·768	Public road.	365	1·027	House, garden, &c.
323	213·510	Wood.	366	55·167	Wood.
324	1·637	Rough pasture.	367	6·998	Rough pasture.
325	2·852	Rough pasture and trees.	368	5·126	Arable.
326	79·208	Arable.	369	4·343	Public road.
327	21·217	Rough pasture, trees, &c.	370	26·895	Arable.
328	3·537	Wood.	371	14·088	Furze.
329	4·604	Rough pasture, furze, trees, &c.	372	16·975	Arable.
330	1·178	Furze and trees.	373	42·655	Arable.
331	49·662	Arable, road, &c.	374	2·373	Rough pasture.
332	1·106	Farmsteading.	375	18·788	Arable.
333	3·054	Arable.	376	4·805	Wood.
334	5·381	Rough pasture, furze, and trees.	377	·110	Private road.
335	17·016	Rough pasture, furze, trees, &c.	378	6·812	Wood.
336	158·524	Arable.	379	6·061	Arable.
337	31·563	Arable and road.	380	10·746	Arable.
338	24·416	Arable.	381	12·272	Arable.
339	36·547	Arable, roads, &c.	382	2·376	Furze.
340	9·563	Furze, &c.	383	1·111	Furze.
341	22·111	Rough pasture, furze, &c.	384	22·029	Arable and stream.
342	1·353	Stream (part of).	385	69·485	Arable, &c.
343	51·691	Arable.	386	3·142	Wood.
344	·730	Rough pasture.	387	·363	Stream (part of).
345	·981	Farmsteading.	388	1·576	Wood and furze.
346	54·350	Arable.	389	1·106	Trees and furze.
347	·210	Arable.	390	·364	Arable.
348	23·880	Arable.	391	·188	Arable and sheds.
349	·310	Mill dam.	392	·062	Garden (part of).
350	2·983	Farmsteading, garden, &c.	393	3·697	Arable, &c.
351	16·081	Arable.	394	23·762	Arable.
352	3·459	Arable.	395	·900	Public road.
353	·457	Public road.	396	3·308	Arable.
354	16·115	Arable.	397	5·390	Arable.
355	1·397	Rough pasture.	398	34·918	Arable.
356	·625	Public road.	399	·126	Mill dam.
357	·340	Stream (part of).	400	1·050	Wood.
358	·049	Arable.	401	·835	Furze.
359	·825	Arable.	402	13·720	Arable and furze.
360	·280	Farmsteading, &c.	403	12·377	Arable.
361	4·241	Arable and rough pasture.	404	·090	Mill dam.
362	9·745	Arable.	405	·627	Farmsteading, garden, &c.
			406	·270	Stackyard.
			407	8·387	Arable, &c.
			408	·168	Houses, garden, &c.
			409	15·116	Arable.
			410	12·407	Arable.
			411	·817	Arable, house, &c.
			412	12·849	Arable.
			413	11·477	Arable.

PARISH OF BOTRIPHNE.

No. on Plan.	Area in Acres.	Remarks.	No. on Plan.	Area in Acres.	Remarks.
414	1·548	Wood, &c.	459	5·503	Arable and trees.
415	·627	Rough pasture, &c.	460	·876	Wood.
416	1·024	Rough pasture.	461	·613	Arable.
417	1·008	Arable, house, shed, &c.	462	·363	Wood.
418	·884	Farmsteading, garden, &c.	463	2·309	Railway.
419	1·888	Wood.	464	1·976	Wood.
420	·607	Public road.	465	1·321	Arable and trees.
421	12·574	Arable.	466	·520	Wood.
422	5·963	Arable.	467	·683	Rough pasture.
423	1·925	Furze.	468	·428	Arable.
424	4·593	Arable.	469	10·942	Arable.
425	3·877	Arable.	470	7·634	Wood, rough pasture, &c.
426	2·719	Railway.	471	24·187	Arable.
427	·705	Wood.	472	1·298	Wood.
428	19·486	Arable and rough pasture.	473	6·589	Arable.
429	·890	Wood.	474	3·350	Arable.
430	·142	Public road.	475	·639	Church and grave-yard.
431	·932	Public road.	476	2·629	Arable.
432	72·353	Arable.	477	·941	Houses, pasture, &c.
433	·270	Wood.	478	·709	Wood, &c.
434	6·989	Arable.	479	·152	Private road.
435	·557	Wood.	480	1·988	Arable.
436	·380	Public road.	481	·250	Arable.
437	·735	Wood.	482	·278	Garden.
438	·182	Wood.	483	6·579	Arable.
439	3·802	Arable, trees, &c.	484	·592	Wood.
440	4·991	Wood.	485	17·347	Arable, trees, &c.
441	1·631	House, garden, &c.	486	11·175	Arable.
442	12·292	Ornamental ground, &c.	487	3·972	Wood.
443	·164	Mill dam.	488	·521	Wood.
444	2·282	Farmsteading, garden, &c.	489	1·650	Arable.
445	·616	Arable.	490	·827	Public road.
446	2·038	Arable.	491	3·014	Wood.
447	2·932	Public road.	492	1·311	Wood.
448	·652	Wood.	493	3·115	Arable and trees.
449	12·765	Arable.	494	1·272	Wood.
450	9·325	Arable.	495	2·415	Arable and trees.
451	12·689	Arable.	496	3·113	Arable.
452	1·263	Wood.	497	1·569	Rough pasture.
453	16·455	Ornamental ground, &c.	497a	·438	Rough pasture.
454	8·290	Ornamental ground.	498	·320	Rough pasture.
455	20·740	Ornamental ground, &c.	499	7·335	Arable.
456	1·885	Gardens.	500	1·275	Houses, gardens, &c.
457	·250	Wood.	501	12·365	Arable.
458	·502	Wood.	502	35·831	Arable.
			503	2·588	Farmsteading, garden, &c.
			504	30·894	Arable.
			505	·501	Houses, gardens, &c.
			506	·270	House, garden, &c.

No. on Plan.	Area in Acres.	Remarks.	No. on Plan.	Area in Acres.	Remarks.
507	1.182	Arable.	557	2.586	Arable.
508	.274	Houses, garden, &c.	558	1.693	Rough pasture.
509	1.943	Arable.	559	2.263	Rough pasture.
510	5.753	Railway.	560	2.679	Arable.
511	28.601	Wood.	561	3.837	Arable and road.
512	69.932	Arable, &c.	562	3.199	Arable.
513	.878	Rough pasture.	563	13.393	Arable.
514	1.657	Arable.	564	.483	Farmsteading, garden, &c.
515	.483	House and garden.	565	7.332	Arable.
516	.571	Houses, gardens, &c.	566	.101	Houses and garden.
517	7.415	Arable.	567	4.063	Arable.
518	1.798	Arable.	568	3.437	Wood.
519	4.631	Arable.	569	2.608	Arable, houses, garden, &c.
520	1.192	Farmsteading.	570	6.817	Arable.
521	.139	Mill dam.	571	33.070	Arable, rough pasture, &c.
522	11.172	Arable and rough pasture.	572	2.113	Rough pasture.
523	5.562	Arable.	573	5.753	Arable.
524	7.349	Arable.	574	.223	Farmsteading.
525	11.759	Arable.	575	6.264	Arable.
526	42.542	Arable, houses, &c.	576	.697	Rough pasture.
527	5.503	Rough pasture.	577	10.054	Arable, houses, and road.
528	4.822	Arable and rough pasture.	578	1.739	Rough pasture.
529	20.871	Wood.	579	3.225	Public road.
530	8.322	Rough pasture.	580	34.202	Arable, houses, &c.
531	26.708	Arable.	581	.130	House and garden.
532	1.197	Rough pasture.	582	1.537	Rough pasture and furze.
533	8.247	Arable.	583	.299	Farmsteading, garden, &c.
534	3.304	Arable.	584	15.621	Rough pasture and trees.
535	1.508	Wood.	585	2.276	Arable.
536	1.342	Trees and rough pasture.	586	1.061	Rough pasture.
537	3.772	Arable.	587	13.739	Rough pasture.
538	1.006	Trees and furze.	588	10.429	Arable.
539	11.721	Arable.	589	.330	Houses, garden, and rough pasture.
540	18.820	Arable.	590	1.427	Rough pasture.
541	39.213	Arable, houses, &c.	591	1.169	Arable.
542	.295	Arable.	592	1.114	Rough pasture.
543	.290	Rough pasture.	593	4.083	Rough pasture.
544	8.179	Arable.	594	3.106	Rough pasture.
546	.342	Arable.	595	3.001	Rough pasture & road.
547	1.856	Rough pasture.	596	7.095	Arable, road, &c.
548	2.278	Marsh.	597	43.504	Arable.
549	1.123	Marsh.	598	1.447	Farmsteading.
550	.481	Marsh.	599	.777	Arable, house, garden, &c.
551	1.212	Arable.			
552	.211	Houses, garden, &c.			
553	3.132	Arable.			
554	7.746	Arable, house, &c.			
555	3.421	Arable and garden.			
556	5.614	Rough pasture.			

No. on Plan.	Area in Acres.	Remarks.	No. on Plan.	Area in Acres.	Remarks.
600	·439	Farmsteading.	640	7·098	Public road.
601	54·571	Arable.	641	1·616	Arable.
602	1·080	Rough pasture.	642	259·047	Wood.
603	18·270	Arable.	643	10·696	Arable, rough pasture, &c.
604	1·826	Rough pasture.	644	2·295	Rough pasture.
605	2·868	Marsh and rough pasture.	645	·192	Houses, &c.
606	1·136	Rough pasture and furze.	646	·093	Garden.
607	7·534	Arable, stream, &c.	647	3·874	Arable.
607a	1·828	Arable and stream.	648	1·498	Rough pasture.
608	·220	Houses, garden, &c.	649	1·408	Arable.
609	2·159	Arable.	650	3·865	Rough pasture.
610	10·164	Arable and roads.	651	1·326	Arable.
611	14·477	Rough pasture and furze.	652	·282	Rough pasture, house, &c.
612	14·345	Arable and road.	653	4·829	Arable.
613	8·293	Arable and road.	654	3·632	Rough pasture.
614	23·641	Arable.	655	6·162	Arable and rough pasture.
615	·720	Farmsteading, garden, &c.	656	·256	Houses, garden, &c.
616	3·353	Arable and rough pasture.	657	4·420	Arable.
617	1·479	Rough pasture and marsh.	658	·329	Rough pasture.
618	48·081	Arable.	659	4·939	Arable.
619	1·540	Public road.	660	15·465	Wood.
620	14·095	Arable.	661	1·599	Arable.
621	1·090	Farmsteading, garden, &c.	662	3·154	Arable, road, &c.
622	·492	Rough pasture.	663	·521	Rough pasture.
623	5·780	Rough pasture.	664	7·021	Arable.
624	·290	Farmsteading.	665	1·613	Rough pasture.
625	43·847	Arable, roads, &c.	666	13·886	Arable.
626	·678	Private road.	667	18·700	Rough pasture and furze.
627	29·605	Arable.	668	38·278	Arable.
628	11·632	Arable.	669	·636	Rough pasture and furze.
629	12·424	Public road.	670	3·856	Furze and rough pasture.
630	28·216	Arable, rough pasture, &c.	671	2·801	Farmsteading, garden, &c.
631	3·106	Arable and rough pasture.	672	·311	Mill dam.
632	19·073	Wood.	673	28·304	Arable.
633	8·288	Loch (part of).	674	1·266	Furze.
633a	·527	Loch (part of).	675	1·786	Public road.
634	1·106	Rough pasture, &c.	676	3·331	Rough pasture & road.
635	4·685	Railway.	677	2·830	Rough pasture.
636	26·448	Wood.	678	1·250	Rough pasture.
637	·411	Farmsteading, garden, &c.	679	3·727	Arable.
638	18·213	Arable.	680	·822	Houses, rough pasture, garden, &c.
639	·206	House and yard.	681	3·344	Arable and road.
			682	1·830	Arable, houses, garden, &c.

No. on Plan.	Area in Acres.	Remarks.	No. on Plan.	Area in Acres.	Remarks.
683	·800	Arable and rough pasture.	724	4·062	Arable, rough pasture, &c.
684	1·604	Arable.	725	5·957	Arable.
685	1·246	Rough pasture.	726	·770	Houses, rough pasture, garden, &c.
686	1·438	Rough pasture.	727	49·532	Arable.
687	1·886	Arable.	728	·340	House, garden, &c.
688	2·350	Rough pasture.	729	1·133	Farmsteading, garden, &c.
689	9·673	Rough pasture.	730	15·849	Arable.
690	16·473	Arable, houses, and garden.	731	45·069	Arable.
691	4·907	Rough pasture, furze, &c.	732	·161	Garden.
692	·707	Farmsteading, garden, &c.	733	1·654	Rough pasture and roads.
693	2·843	Rough pasture.	734	2·374	Farmsteading, &c.
694	4·358	Rough pasture.	735	5·977	Arable.
695	39·388	Arable.	736	45·158	Arable, rough pasture, &c.
696	1·029	Furze.	737	18·640	Arable, rough pasture, and furze.
697	·539	Rough pasture.	738	·835	Houses, garden, &c.
698	·493	Rough pasture.	739	13·601	Arable, rough pasture, and furze.
699	·435	Rough pasture.	740	1·984	Arable.
700	·907	Farmsteading.	741	1·037	Rough pasture.
701	3·905	Arable.	742	·206	Mill dam.
702	·438	Private road.	743	2·799	Farmsteading, garden, &c.
703	·106	Mill dam.	744	3·825	Arable.
704	30·630	Arable, roads, &c.	745	8·841	Arable.
705	·286	Arable and house.	746	9·228	Arable.
706	1·550	Rough pasture.	747	15·896	Arable.
707	·417	Rough pasture.	748	12·104	Arable, rough pasture, &c.
708	1·324	Furze.	749	28·804	Arable.
709	78·567	Arable.	750	1·005	Rough pasture.
710	301·038	Wood.	751	1·144	Rough pasture & furze.
711	20·296	Wood.	752	2·850	Arable and rough pasture.
712	3·093	Arable.	753	·748	Arable.
713	11·667	Rough pasture, furze, &c.	754	2·638	Rough pasture.
713a	1·274	Private road.	755	·880	Arable.
714	18·794	Wood.	756	3·238	Arable.
715	834·059	Rough pasture, furze, &c.	757	1·995	Arable and rough pasture.
716	23·357	Arable.	758	4·215	Arable and rough pasture.
717	4·657	Arable and rough pasture.	759	1·703	Arable and furze.
718	50·326	Arable, house, garden, &c.	760	4·967	Arable.
719	2·270	Arable and rough pasture.	761	·883	Farmsteading, &c.
720	10·999	Arable and rough pasture.	762	5·813	Arable and rough pasture.
721	1·169	Farmsteading.			
722	·136	Mill dam.			
723	1·877	Rough pasture.			

PARISH OF BOTRIPHNIE.

No. on Plan.	Area in Acres.	Remarks.	No. on Plan.	Area in Acres.	Remarks.
763	4.509	Arable.	774	.240	Farmsteading.
764	.148	Garden.	775	6.841	Arable, rough pasture, and road.
765	10.680	Arable, rough pasture, and road.	776	1.254	Arable.
766	3.392	Arable and rough pasture.	777	2.994	Arable and roads.
767	2.092	Arable and furze.	778	3.238	Arable.
768	2.098	Rough pasture and furze.	779	.332	Houses, garden, &c.
769	21.282	Arable.	780	8.853	Arable.
770	1.785	Arable.	781	2.439	Rough pasture.
771	4.837	Arable, rough pasture, &c.	782	7.906	Arable.
772	3.436	Arable, houses, garden, &c.	783	.098	Garden.
773	13.764	Arable.	784	1.457	Rough pasture.
			9480.334		

RECAPITULATION.

9351.896	Land.
21.362	Water.
80.795	Public roads.
26.281	Railway.
9480.334	Total area of the Parish of Botriphnie, in the County of Banff.

INDEX TO PLACES

IN THE

PARISH OF BOTRIPHNIE.

COUNTY OF BANFF.

Name of Place.	No. of Sheet.		Name of Place.	No. of Sheet.	
	6-inch scale.	25·344 in. scale.		6-inch scale.	25·344 in. scale.
Ardgathnie Cottage - -	XIX.	16	Mains of Drummuir - -	XX.	13
Blackpots - -	"	7	Mains of Towiebeg - -	XIX.	12
Blackmuir - -	XXV.	3	Marypark - -	XXV.	3
Bluebauds - -	XIX.	"	Midthird - -	"	"
Bodinfinoch - -	"	16	Midtown - -	"	4
Bogallie - -	"	9	Midtown of Drummuir - -	XIX.	12
Bomakelloch - -	XX.	16	Mill of Tachars - -	"	3
Braehead - -	XIX.	12	Mill of Towie - -	XX.	5
Breezybrae Cottage	"	7	Mill of Towie Farm - -	"	"
Broadrashes - -	"	14	Myrieward - -	XXV.	4
Burnside - -	"	3	North Hilleys - -	XIX.	3
Burnside Croft - -	XXV.	13	Newburgh - -	"	16
Butterybrae - -	XX.	3	Parkhead - -	"	"
Cabbachs - -	XIX.	11	Reyel - -	XXV.	3
Cachanhead - -	"	15	Rosarie - -	XIII.	16
Cottertown - -	"	16	Sauchenward - -	XIX.	"
Croft of Blackhillock - -	"	"	Sheals - -	XXV.	8
Croft of Greens - -	"	8	Sheans Croft - -	XIX.	11
Croft of Sheals - -	XXV.	12	Slogan - -	XXV.	8
Croft of Woodend - -	XIX.	9	Starhead - -	XX.	9
Drumgrain - -	XX.	15	Starhead Croft - -	XIX.	10
Drummuir Castle - -	XIX.	4	Strath Isla - -	"	16
Easter Corrie - -	XXV.	15	Stripeside - -	"	"
Eastertown - -	XIX.	7	Stripeside of Sheals - -	XXV.	8
Forkins - -	"	3	Sunnybrae - -	XIX.	14
Gateside - -	"	"	Tenantown - -	"	11
Glackmuck - -	XXV.	11	Tenrood - -	"	12
Glack of Midthird - -	"	16	Tombraik - -	"	8
Glenheath - -	XIX.	7	Towiemore - -	"	12
Greens of Woodend - -	"	16	Upper Eastertown - -	"	11
Hilleys of Bodinfinoch - -	"	16	Upper Lynemore - -	XX.	13
Hillfold - -	"	15	Upper Towie - -	XIX.	12
Home Farm - -	"	5	Wester Corrie - -	XXV.	4
Howdoup - -	XX.	2	Westertown - -	XIX.	15
Loch Cottage - -	XXV.	13	Whitecow - -	"	11
Lower Lynemore - -	XX.	12	Woodend - -	"	12
Lower Towie - -	XIX.	1	Woodside - -	XXV.	3
Mains of Bellyhack	XXVI.				

LONDON

Printed by **GEORGE E. EYRE** and **WILLIAM SPOTTISWOODE**,
 Printers to the Queen's most Excellent Majesty.
 For Her Majesty's Stationery Office.

17
ORDNANCE SURVEY OF SCOTLAND.

BOOK OF REFERENCE TO THE PLAN
OF THE
PARISH OF BOURTIE,
IN THE
COUNTY OF ABERDEEN,
CONTAINING 5695·086 ACRES.

COLONEL SIR HENRY JAMES, R.E., F.R.S., M.R.I.A., F.G.S., &c.,
SUPERINTENDENT OF THE SURVEY.



LONDON:
PRINTED BY GEORGE E. EYRE AND WILLIAM SPOTTISWOODE,
PRINTERS TO THE QUEEN'S MOST EXCELLENT MAJESTY.
FOR HER MAJESTY'S STATIONERY OFFICE.

1868.

Price One Shilling and Sixpence.

ORIGINAL COPY OF THE

REPORT OF THE

1880

FOR THE YEAR

1880


OF THE

UNITED STATES

DEPARTMENT OF THE INTERIOR

[7142-50-8/68.]

GEORGE B. WOODWARD



WASHINGTON

GOVERNMENT PRINTING OFFICE

1880

1880

1880

th on the
roximately
g equal to

a of each

his Book.

eed are in-

s—31·4.

sheet con-
e a double
ng to the

he Scales

..... *W*

..... *T*

..... *T*

Saxon

ubsequent

s :—

..... *C.F.*

..... *T.C.*

..... *C.W.*

..... *Def.*

..... *T.S.*

show the

ORDNANCE SURVEY OF SCOTLAND

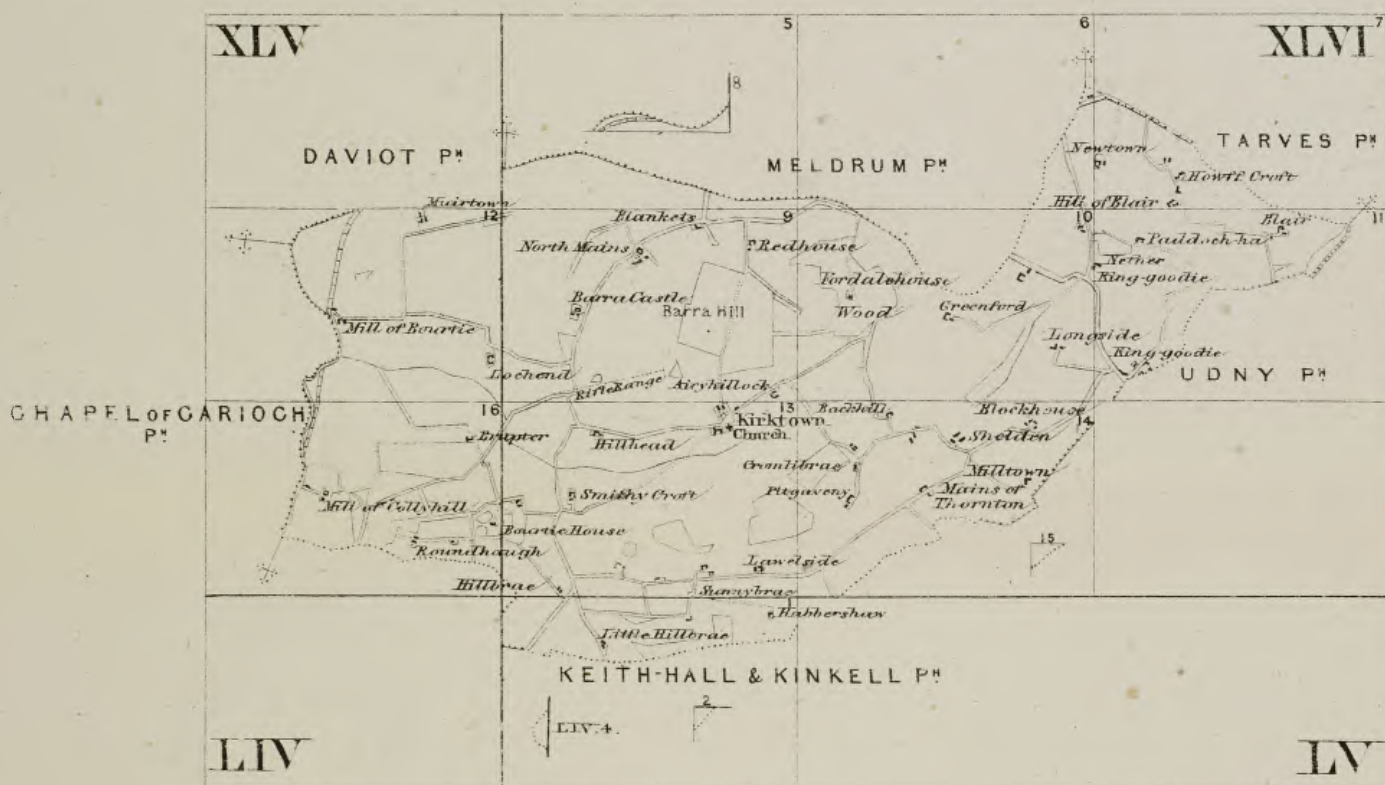
PARISH OF BOURTIE

ABERDEENSHIRE

INDEX TO THE SHEETS

Published on the Scale of $\frac{1}{2500}$ or 25.344 Inches to a Mile

Scale of this Index One Inch to a Mile.



Published in 11 Sheets at $2\frac{5}{6}$ each, with 1 Book of Areas at $1\frac{5}{6}$

ORDNANCE SURVEY OF SCOTLAND

PARISH OF BOURTIE

ABERDEENSHIRE

INDEX TO THE SHEETS

EXPLANATORY REMARKS.

The scale of the Parish Plans is the 1-2500th of the actual length on the ground, and is equal to 25·344 inches to a mile, which is very approximately equal to one square inch to one acre, the square of 1·0018 inch being equal to one acre.

The length of each sheet is $1\frac{1}{2}$ miles, and the width 1 mile, the area of each sheet is therefore 960 acres.

Each enclosure has a reference number to the area which is given in this Book.

The Braces (*f*) on the plans are to indicate that the spaces so braced are included under the same reference number.

The Altitudes in feet above the Mean Level of the Sea are written thus—31·4.

The Scale of the Plans of the County is 6 inches to a mile, and each sheet contains the same area as 16 sheets of the Parish Plans. There is therefore a double reference number to each sheet, as VI. 9., the Roman Numerals referring to the County Plans, the Arabic Figures to the Parish Plans.

The following are the characters employed on the Ordnance Plans on the Scales of 1-2500, and 6 inches to a mile :—

County Names	Ⓒ	Hundreds or Wards	W
Parishes	P	Townships	T
Extra Parochial.....	E	Division of Townships	T
Antiquities	<div style="display: flex; align-items: center;"> <div style="font-size: 4em; margin-right: 10px;">{</div> <div> <p>ROMAN</p> <p>Druidical or Saxon</p> <p><i>Norman or Subsequent</i></p> </div> </div>		

The descriptions of the boundaries are shown by the following initials :—

Centre of Stream	C.S.	Centre of Fence	C.F.
Centre of Road	C.R.	Top of Cop	T.C.
Side of Stream or Drain ...	S.S. or S.D.	Centre of Wall	C.W.
Root of Hedge	R.H.	Defaced	Def.
Face of Wall	F.W.	Track of Stream.....	T.S.
Undefined.....			Und.

Where a change occurs in the boundaries, the symbol [o—o] is used to show the part at which the change takes place.

N.B.—To convert Decimal Fractions of an Acre into Roods and Perches, multiply the decimal first by 4 and then by 40, preserving the same number of decimals in the product.

Examples—

$$\begin{array}{r} \text{Acres.} \\ 633 \cdot 357 \\ \hline 4 \\ \hline 1 \cdot 428 \\ 40 \end{array}$$

$$\begin{array}{r} \text{Acres.} \\ 527 \cdot 013 \\ \hline 4 \\ \hline \cdot 052 \\ 40 \end{array}$$

$$\begin{array}{r} \text{A. R. P.} \\ 633 \quad 1 \quad 17 \end{array}$$

$$\begin{array}{r} \hline 17 \cdot 120 \end{array}$$

$$\begin{array}{r} \text{A. R. P.} \\ 527 \quad 0 \quad 2 \end{array}$$

$$\begin{array}{r} \hline 2 \cdot 080 \end{array}$$

TABLE									
FOR CONVERTING DECIMAL PARTS OF AN ACRE INTO ROODS AND PERCHES.									
Perch.	0 Rood.	1 Rood.	2 Roods.	3 Roods.	Perch.	0 Rood.	1 Rood.	2 Roods.	3 Roods.
0	·000	·250	·500	·750	21	·131	·381	·631	·881
1	·006	·256	·506	·756	22	·137	·387	·637	·887
2	·012	·262	·512	·762	23	·144	·394	·644	·894
3	·019	·269	·519	·769	24	·150	·400	·650	·900
4	·025	·275	·525	·775	25	·156	·406	·656	·906
5	·031	·281	·531	·781	26	·162	·412	·662	·912
6	·037	·287	·537	·787	27	·169	·419	·669	·919
7	·044	·294	·544	·794	28	·175	·425	·675	·925
8	·050	·300	·550	·800	29	·181	·431	·681	·931
9	·056	·306	·556	·806	30	·187	·437	·687	·937
10	·062	·312	·562	·812	31	·194	·444	·694	·944
11	·069	·319	·569	·819	32	·200	·450	·700	·950
12	·075	·325	·575	·825	33	·206	·456	·706	·956
13	·081	·331	·581	·831	34	·212	·462	·712	·962
14	·087	·337	·587	·837	35	·219	·469	·719	·969
15	·094	·344	·594	·844	36	·225	·475	·725	·975
16	·100	·350	·600	·850	37	·231	·481	·731	·981
17	·106	·356	·606	·856	38	·237	·487	·737	·987
18	·112	·362	·612	·862	39	·244	·494	·744	·994
19	·119	·369	·619	·869	40	·250	·500	·750	1·000
20	·125	·375	·625	·875					

PARISH OF BOURTIE,

IN THE

COUNTY OF ABERDEEN.

No. on Plan.	Area in Acres.	Remarks.	No. on Plan.	Area in Acres.	Remarks.
1	1.752	Wood.	38	.469	Road.
2	14.362	Arable, &c.	39	1.020	Houses, yards, garden, &c.
3	.134	Rough pasture, &c.	40	16.658	Arable.
4	.225	Arable, &c.	41	.096	Rough pasture.
5	33.205	Arable, &c.	42	9.027	Arable, &c.
6	1.277	Wood, &c.	43	6.867	Arable.
7	30.845	Arable, &c.	44	7.046	Arable.
8	24.381	Arable, &c.	45	8.851	Arable.
9	14.234	Arable, &c.	46	7.286	Arable.
10	18.821	Arable, &c.	47	.637	Occupation road.
11	11.824	Arable.	48	21.419	Arable.
12	.853	Road, &c.	49	7.599	Arable.
13	4.060	Arable.	50	.970	Houses, yards, garden, road, &c.
14	.334	Arable, &c.	51	.191	Dam.
15	.455	Houses, yards, gardens, and rough pasture.	52	7.831	Arable.
16	.094	Dam.	53	.240	Houses, gardens, and yards.
17	4.224	Arable.	54	.522	Houses, yards, gardens, and road.
18	.092	Houses, garden, and yard.	55	4.437	Arable, &c.
19	4.332	Arable, &c.	56	7.351	Arable, &c.
20	15.698	Arable.	57	1.174	Houses, yards, rough pasture, &c.
21	13.121	Arable, rough pasture, &c.	58	8.022	Arable, &c.
22	4.377	Arable.	59	7.991	Arable, &c.
23	.411	Rough pasture, road, and house.	60	5.622	Arable.
24	.078	Dam.	61	1.694	Strip of rough pasture.
25	10.373	Arable.	62	30.395	Arable.
26	2.809	Arable.	63	3.805	Railway.
27	12.578	Arable.	64	.073	Garden.
28	4.044	Arable, rough pasture, &c.	65	27.802	Arable.
29	2.509	Occupation road.	66	10.265	Arable, &c.
30	5.280	Arable, rough pasture, &c.	67	2.715	Houses, yards, garden, &c.
31	.107	Houses, garden, and yard.	68	19.033	Arable, &c.
32	19.084	Arable.	69	22.824	Arable, &c.
33	10.944	Rough pasture, &c.	70	.834	Road, &c.
34	1.809	County road.	71	2.609	Wood.
35	6.795	Arable.	72	32.550	Arable.
36	6.637	Arable.	73	29.081	Arable.
37	.887	Wood.	74	.603	Road.

PARISH OF BOURTIE.

No. on Plan.	Area in Acres.	Remarks.	No. on Plan.	Area in Acres.	Remarks.
75	19.654	Arable.	123	.519	Wood.
76	26.402	Arable, &c.	124	1.217	Wood.
77	.288	Gravel pit.	125	11.656	Arable.
78	13.816	Arable.	126	10.844	Arable.
79	12.358	Arable.	127	26.030	Arable.
80	.072	Houses and garden.	128	.223	Wood.
81	.758	Arable, &c.	129	18.387	Arable.
82	.272	Houses, garden, and yards.	130	20.181	Arable.
83	5.872	Arable.	131	15.296	Arable, &c.
84	10.482	Arable.	132	22.932	Arable.
85	2.359	Wood.	133	17.244	Arable.
86	37.189	Arable, &c.	134	2.845	Houses, yards, garden, grass, &c.
87	.496	Quarry.	135	3.139	Arable.
88	19.674	Arable.	136	.238	Rough pasture.
89	34.465	Arable.	137	6.024	Wood.
90	1.084	Strip of grass and stream.	138	25.124	Arable.
91	8.293	Arable.	139	11.221	Arable, &c.
92	11.281	Arable.	140	9.621	Arable, &c.
93	4.274	Public road.	141	.171	Dam.
94	.132	House, garden, and yard.	142	19.923	Arable, &c.
95	7.136	Arable.	143	17.267	Arable.
96	1.985	Houses, yards, garden, roads, &c.	144	19.466	Arable.
97	5.000	Arable, &c.	145	12.250	Public road.
98	19.950	Arable, &c.	146	16.777	Arable.
99	18.789	Arable, &c.	147	.883	Wood.
100	19.406	Arable, &c.	148	8.440	Arable.
101	16.361	Arable, &c.	149	8.744	Arable.
102	8.503	Arable, &c.	150	8.033	Arable.
103	8.614	Arable.	151	1.807	Wood, &c.
104	9.984	Arable.	152	18.781	Arable, &c.
105	6.248	Arable.	153	16.033	Arable, &c.
106	.502	Strip of grass.	154	.449	Road, ruins, &c.
107	1.538	Rough pasture.	155	15.051	Arable, &c.
108	4.264	Arable.	156	13.294	Arable.
109	18.182	Arable, &c.	157	7.635	Arable, &c.
110	8.721	Arable, &c.	158	.679	Road and quarry.
111	11.468	Arable.	159	11.673	Arable.
112	13.092	Arable, &c.	160	15.818	Arable.
113	1.405	Occupation road.	161	12.571	Arable.
114	13.528	Arable.	162	18.583	Arable, &c.
115	8.355	Arable.	163	18.023	Arable.
116	9.502	Arable.	164	15.487	Arable.
117	8.256	Arable.	165	11.821	Arable.
118	10.495	Arable.	166	8.047	Arable.
119	18.668	Arable, &c.	167	1.420	Rough pasture, &c.
120	18.067	Arable, &c.	168	2.295	Rough pasture, &c.
121	13.478	Arable.	169	.402	Wood, &c.
122	.864	Wood.	170	13.718	Arable.
			171	.320	Wood.
			172	1.146	Occupation road.
			173	22.490	Arable, &c.

PARISH OF BOURTIE.

3

No. on Plan.	Area in Acres.	Remarks.	No. on Plan.	Area in Acres.	Remarks.
174	9.744	Arable, &c.	221	.185	Dam.
175	.321	Arable, &c.	222	.176	Strip of grass and slope.
176	1.766	Houses, yards, gardens, wood, &c.	223	9.037	Arable.
177	.777	Arable.	224	8.596	Arable.
178	1.891	Arable.	225	6.057	Arable, &c.
179	.264	Garden.	226	8.103	Arable and houses.
180	.129	Dam.	227	.211	House, gardens, and grass.
181	1.139	Arable, &c.	228	.269	Nursery.
182	12.717	Arable.	229	84.529	Wood, &c.
183	15.030	Arable.	230	9.671	Arable, &c.
184	1.666	Wood, &c.	231	12.791	Arable.
185	.640	Houses, gardens, and yards.	232	7.984	Arable.
186	10.262	Arable.	233	1.272	Wood.
187	7.669	Arable.	234	21.745	Arable, &c.
188	8.039	Arable, &c.	235	2.618	Public road.
189	5.605	Arable.	236	6.862	Arable.
190	10.379	Arable.	237	15.437	Arable, &c.
191	14.533	Arable.	238	6.351	Arable, &c.
192	3.624	Arable.	239	18.028	Arable.
193	1.033	Houses, garden, and yards.	240	16.175	Arable.
194	16.085	Arable.	241	11.608	Arable.
195	18.281	Arable, &c.	242	8.205	Arable.
196	8.369	Arable, &c.	243	6.763	Arable.
197	1.429	Occupation road.	244	5.457	Arable.
198	17.638	Arable, &c.	245	9.646	Arable.
199	2.880	Wood.	246	7.545	Arable.
200	12.231	Arable.	247	2.472	Rough pasture.
201	.604	Wood.	248	.703	Arable.
202	13.240	Arable.	249	8.148	Arable.
203	123.143	Wood, &c.	250	7.972	Arable.
204	5.690	Rough pasture, slopes, &c. (camp).	251	11.645	Arable.
205	15.196	Arable.	252	12.577	Arable, &c.
206	6.290	Arable, &c.	253	.217	House, garden, and yard.
207	5.664	Arable, &c.	254	3.986	Arable, &c.
208	10.348	Arable.	255	10.337	Arable.
209	5.753	Arable.	256	8.358	Arable, &c.
210	15.336	Heathy pasture.	257	9.343	Arable.
211	1.039	Houses, garden, and yard.	258	5.773	Arable, rough pasture, &c.
212	17.672	Arable, &c.	259	.294	Rough pasture, &c.
213	9.542	Arable.	260	2.494	Arable, &c.
214	12.966	Arable.	261	12.552	Arable, &c.
215	10.256	Arable, &c.	262	3.009	Arable, &c.
216	1.487	Public road.	263	5.480	Arable.
217	2.703	Arable, &c.	264	5.326	Arable.
218	9.837	Arable.	265	9.338	Arable.
219	3.763	Arable, &c.	266	.934	Houses, yards, dam, and roads.
220	7.447	Arable, &c.	267	5.984	Arable.

PARISH OF BOURTIE.

No. on Plan.	Area in Acres.	Remarks.	No. on Plan.	Area in Acres.	Remarks.
268	7.844	Arable.	309	1.836	Arable, &c.
269	12.463	Arable.	310	11.959	Arable.
270	11.805	Arable.	311	5.964	County road.
271	7.425	Arable.	312	19.727	Arable.
272	8.983	Arable.	313	5.010	Arable.
273	.693	Houses, yards, gardens, and road.	314	5.261	Arable.
274	.359	Arable.	315	5.229	Arable.
275	.101	Arable.	316	.826	Wood.
276	6.077	Arable.	317	9.235	Arable, &c.
277	7.913	Arable.	318	6.708	Arable.
278	18.418	Arable, heathy pasture, &c.	319	11.812	Arable.
279	.198	Rough pasture.	320	4.192	Arable.
280	17.976	Arable, heathy pasture, &c.	321	11.542	Arable, &c.
281	.597	Houses, yards, garden, &c.	322	7.306	Arable, &c.
282	4.987	Arable, &c.	323	7.521	Arable.
283	1.843	Houses, yards, garden, &c.	324	17.629	Arable, &c.
284	14.415	Arable.	325	7.432	Arable, &c.
285	4.213	Arable.	326	12.400	Arable, &c.
286	2.842	Arable.	327	15.517	Arable, &c.
287	5.204	Arable.	328	1.319	Houses, yards, gardens, grass, &c.
288	8.720	Arable.	329	13.879	Arable.
289	.160	Old quarry.	330	9.158	Arable.
290	29.554	Arable, rough pasture, &c.	331	6.595	Arable.
291	25.206	Arable.	332	.745	Public road.
292	32.283	Arable, &c.	333	.071	House, garden, & yard.
293	.764	Houses, yards, garden, &c.	334	.362	Strip of grass and stream.
294	4.541	Rough pasture, whins, &c.	335	15.050	Arable.
295	8.173	Arable, &c.	336	4.651	Arable.
296	22.737	Wood, &c.	337	1.117	Wood.
297	19.348	Arable.	338	9.131	Arable.
298	18.912	Arable.	339	11.302	Arable, &c.
299	.127	Houses and yard.	340	13.264	Arable.
300	14.529	Arable, &c.	341	12.965	Arable.
301	9.908	Arable, rough pasture, &c.	342	8.176	Arable.
302	14.653	Arable.	343	12.258	Arable, &c.
303	2.097	Arable, &c.	344	10.614	Arable, &c.
304	10.231	Arable, &c.	345	8.253	Arable.
305	.590	Houses, garden, & yards.	346	10.611	Arable, &c.
306	10.551	Wood.	347	9.337	Arable, &c.
307	5.519	Arable, rough pasture, &c.	348	10.241	Arable, &c.
308	.822	Rough pasture, whins, &c.	349	9.799	Arable.
			350	9.360	Arable.
			351	1.791	Rough pasture, &c.
			352	24.266	Arable.
			353	.424	Houses, road, and slopes.
			354	.221	Houses, gardens, and yards.
			355	.717	Houses, gardens, and yards.

No. on Plan.	Area in Acres.	Remarks.	No. on Plan.	Area in Acres.	Remarks.
356	1.406	Rough pasture, whins, and streams.	402	4.953	Arable.
357	.715	Houses, yards, gardens, &c.	403	.115	Houses and garden.
358	.187	Dam.	404	4.102	Arable.
359	5.504	Arable, &c.	405	5.990	Arable.
360	.350	Dam.	406	1.131	Wood.
361	.454	Strip of pasture.	407	6.972	Arable.
362	1.420	Occupation road, &c.	408	.297	Wood.
363	.990	Arable.	409	5.555	Arable.
364	1.989	Railway.	410	3.286	Arable.
365	23.079	Arable.	411	7.926	Wood.
366	8.976	Arable.	412	4.655	Arable.
367	9.303	Arable.	413	.573	Houses, yards, gardens, and grass.
368	9.363	Arable, &c.	414	4.729	Arable, &c.
369	12.883	Arable.	415	5.335	Arable, &c.
370	14.172	Arable, &c.	416	.210	House, ruins, and yards.
371	6.285	Arable, &c.	417	4.802	Arable, &c.
372	8.219	Arable.	418	4.946	Arable.
373	25.340	Arable, &c.	419	4.801	Arable.
374	2.794	Houses, yards, garden, road, &c.	420	4.922	Arable.
375	.078	Wood.	421	1.497	Wood.
376	35.124	Scattered trees.	422	11.108	Arable.
377	18.776	Scattered trees.	423	.171	Wood.
378	.694	Occupation road.	424	10.886	Arable.
379	17.579	Arable, &c.	425	11.115	Arable.
380	15.636	Arable, &c.	426	10.922	Arable.
381	17.255	Arable and quarry.	427	1.610	Occupation road.
382	12.518	Arable.	428	5.869	Wood, house, &c.
383	.368	Garden.	429	.722	Houses, yards, gardens, and grass.
384	.425	Houses, rough pasture, and road.	430	2.920	Ornamental pasture and trees.
385	2.581	Houses, yards, garden, &c.	431	1.501	Ornamental pasture and trees.
386	13.775	Arable.	432	.964	Wood.
387	12.261	Arable, &c.	433	4.227	Ornamental pasture and trees.
388	.044	Arable, &c.	434	.369	Wood.
389	.056	Railway.	435	10.614	Arable.
390	27.282	Arable.	436	.268	Houses, gardens, and yards.
391	.219	Old quarry.	437	.186	Wood.
392	9.165	Wood.	438	17.021	Arable, &c.
393	.740	Wood.	439	19.386	Arable, &c.
394	.507	Occupation road.	440	.643	Public road.
395	.479	Dam.	441	13.540	Arable.
396	1.016	Rough pasture & road.	442	.279	Rough pasture and whins.
397	2.198	Wood.	443	.536	Houses, yards, garden, and grass.
398	.085	Wood.			
399	18.449	Arable.			
400	8.208	Arable.			
401	.200	Houses and garden.			

PARISH OF BOURTIE.

No. on Plan.	Area in Acres.	Remarks.	No. on Plan.	Area in Acres.	Remarks.
444	14.281	Arable.	490	13.618	Arable.
445	14.585	Arable.	491	7.635	Arable.
446	13.529	Arable, &c.	492	6.571	Arable.
447	.315	Arable.	493	9.747	Arable, &c.
448	15.496	Arable.	494	4.962	Arable.
449	8.681	Arable.	495	8.034	Arable.
450	12.990	Arable.	496	4.177	Arable.
451	25.824	Arable, &c.	497	4.699	Arable.
452	8.584	Arable.	498	7.886	Arable.
453	10.215	Arable.	499	11.660	Arable, &c.
454	10.073	Arable.	500	8.932	Arable, &c.
455	.737	Occupation road.	501	11.223	Arable, &c.
456	4.289	Arable.	502	9.368	Arable.
457	1.417	Houses, yards, garden, and road.	503	9.239	Public road.
458	.104	Dam.	504	13.721	Arable, &c.
459	1.028	Houses, yards, gardens, and road.	505	18.032	Arable.
460	3.477	Arable.	506	20.537	Arable, &c.
461	1.553	Wood.	507	9.528	Arable.
462	.508	Wood.	508	9.540	Arable.
463	3.482	Arable, &c.	509	9.727	Arable.
464	.293	Wood.	510	8.099	Arable.
465	8.220	Wood.	511	9.002	Arable.
466	20.827	Arable, &c.	512	.218	Wood and road.
467	8.896	Arable, &c.	513	1.163	Grass and wood.
468	10.561	Arable.	514	.649	Garden.
469	16.667	Arable.	515	.263	Houses and yards.
470	.144	Houses, gardens, and yard.	516	2.135	Grass, wood, &c.
471	.294	Houses, garden, and yards.	517	.406	Stackyard and road.
472	29.320	Arable.	518	.792	Houses, gardens, and yards.
473	9.938	Arable.	519	.125	Old quarry.
474	1.616	Houses, yards, gardens, &c.	520	8.039	Arable.
475	13.903	Arable.	521	.125	House and garden.
476	12.804	Arable.	522	9.798	Arable.
477	.488	Arable.	523	1.180	Arable.
478	13.290	Rough pasture, &c.	524	.738	Church, graveyard, &c.
479	3.854	Rough pasture, &c.	525	1.806	Houses, yards, garden, grass, &c.
480	5.756	Arable, &c.	526	5.413	Arable, &c.
481	17.575	Wood.	527	22.362	Arable, &c.
482	7.862	Arable, &c.	528	12.536	Arable, &c.
483	.266	House, garden, and grass.	529	10.781	Arable, &c.
484	37.126	Arable.	530	12.112	Arable, &c.
485	2.963	Wood.	531	11.478	Arable.
486	.390	Houses and yards.	532	19.087	Arable.
487	.160	Garden.	533	.295	Strip of grass and stream.
488	3.836	Arable, &c.	534	9.582	Arable, &c.
489	6.586	Arable, &c.	535	9.302	Arable.
			536	6.627	Arable, &c.
			537	6.110	Arable.
			538	8.408	Arable.

No. on Plan.	Area in Acres.	Remarks.	No. on Plan.	Area in Acres.	Remarks.
539	9.301	Arable.	583	10.800	Arable.
540	24.461	Arable, rough pasture, whins, &c.	584	8.346	Arable, &c.
541	.247	House, garden, and yard.	585	3.045	Arable.
542	10.689	Arable, &c.	586	11.904	Arable, &c.
543	43.611	Wood.	587	1.185	Houses, gardens, and yards.
544	.085	House and garden.	588	12.696	Arable.
545	10.127	Arable, &c.	589	4.834	Arable.
546	7.828	Arable and whins.	590	9.194	Arable.
547	.830	Houses, yards, garden, &c.	591	10.252	Arable, &c.
548	7.077	Arable, &c.	592	14.427	Arable, &c.
549	3.966	Arable.	593	9.480	Arable.
550	.233	Houses and yards.	594	10.850	Arable.
551	1.015	Whins.	595	4.752	Arable.
552	11.848	Arable, &c.	596	15.952	Arable.
553	.725	Houses, yards, garden, &c.	597	23.589	Arable, &c.
554	4.774	Arable, &c.	598	11.817	Arable.
555	5.113	Arable.	599	9.517	Public road.
556	7.198	Arable.	600	9.096	Arable.
557	6.953	Arable.	601	.537	Rough pasture.
558	10.117	Arable.	602	6.644	Rough pasture.
559	9.978	Arable.	603	10.590	Arable.
560	6.902	Arable.	604	.508	Occupation road.
561	1.547	Occupation road.	605	2.227	Arable.
562	8.828	Arable.	606	2.410	Arable.
563	4.347	Arable.	607	4.755	Arable.
564	11.201	Arable.	608	6.370	Arable.
565	.051	Garden.	609	4.758	Arable.
566	4.798	Arable.	610	.546	Houses and yards.
567	.765	Houses, yard, garden, and road.	611	.386	Houses, garden, and yards.
568	.506	Arable.	612	1.812	Arable.
569	4.192	Arable.	613	10.285	Arable.
570	.102	Houses, garden, and yard.	614	7.026	Arable.
571	2.756	Public road.	615	11.621	Arable, &c.
572	9.196	Arable.	616	16.914	Arable.
573	.404	Houses, garden, and yards.	617	10.657	Arable, &c.
574	5.843	Arable.	618	10.046	Arable.
575	7.150	Arable.	619	4.943	Arable.
576	.290	Whins.	620	11.555	Arable.
577	9.205	Arable, &c.	621	8.894	Arable.
578	7.615	Arable.	622	15.581	Arable.
579	21.672	Wood.	623	8.919	Arable.
580	2.349	Arable and whins.	624	.201	Houses, garden, and yards.
581	12.664	Arable.	625	.069	Houses and garden.
582	.359	House, yard, and gardens.	625a	.689	Arable.
			626	14.663	Arable.
			627	14.673	Arable.
			628	.178	Arable, &c.
			629	.146	House, garden, and yard.

PARISH OF BOURTIE.

No. on Plan.	Area in Acres.	Remarks.	No. on Plan.	Area in Acres.	Remarks.
630	·054	House and garden.	660	8·494	Arable.
631	3·663	Arable.	661	13·501	Arable, &c.
632	·536	Rough pasture and whins.	662	·765	Houses, garden, and yards.
633	·759	Rough pasture, &c.	663	1·035	Public road.
634	·321	Houses, yards, and road.	664	18·732	Arable, &c.
635	16·458	Arable, &c.	665	·281	Wood.
636	19·859	Arable.	666	7·961	Arable.
637	11·065	Arable.	667	2·102	Wood.
638	·857	Houses, garden, and yards.	668	1·591	Occupation road.
639	20·206	Arable.	669	10·971	Arable.
640	19·486	Arable.	670	·909	Wood.
641	10·421	Arable.	671	9·358	Arable.
642	14·205	Arable.	672	·211	Wood.
643	10·097	Arable.	673	9·668	Arable.
644	5·001	Arable.	674	8·444	Wood.
645	20·513	Arable, &c.	675	8·896	Arable.
646	·100	Dam.	676	8·136	Arable.
647	·208	Houses, garden, and yard.	677	·180	Houses, garden, and yards.
648	3·367	Arable.	678	7·774	Arable.
649	8·831	Arable and rough pasture.	679	7·436	Arable.
650	1·360	Arable.	680	16·712	Wood, &c.
651	2·217	Arable.	681	8·317	Arable.
652	3·498	Arable.	682	6·258	Arable, &c.
653	15·370	Arable.	683	6·121	Arable, &c.
654	22·839	Arable.	684	6·943	Arable, &c.
655	10·728	Arable.	685	·438	Houses, yards, garden, dam, &c.
656	·624	Stackyard.	686	7·873	Arable.
657	13·127	Arable, &c.	687	5·301	Arable.
658	14·015	Arable.	688	7·055	Arable.
659	8·092	Arable.		5695·086	

RECAPITULATION.

5634·831	Land.
52·337	Public roads.
5·850	Railways.
2·068	Water.
5695·086	Total area of the Parish of Bourtie, in the County of Aberdeen.

INDEX TO PLACES


IN THE

PARISH OF BOURTIE.

COUNTY OF ABERDEEN.

Name of Place.	No. of Sheet.		Descriptive Remarks.
	6-inch scale.	25·344-inch scale.	
Airyhillock - - -	XLVI.	9	
Brupter - - -	XLV.	16	A farmsteading.
Bourtie House - - -	"	"	A mansion.
Blankets - - -	XLVI.	9	A farmsteading.
Barra Castle - - -	"	"	
Backhill - - -	"	10	A farmsteading.
Blair - - -	"	11	A farmsteading.
Brony Bridge - - -	"	"	
Brony Burn - - -	"	11, 14	
Blair Croft - - -	"	11	
Barriedale Moss - - -	"	14	
Backhill - - -	"	"	A farmsteading.
Blockhouse - - -	"	"	A farmsteading.
Camp - - -	"	9	
Crockart Hill - - -	"	10	
Cot-town - - -	"	14	A crofter's residence.
Cromliebrae - - -	"	"	A crofter's residence.
East Hillbrae - - -	LV.	1	A farmsteading.
Fordalehouse - - -	XLVI.	6	
Fordalehouse Wood - - -	"	10	
Great North of Scotland Rail- way (Oldmeldrum Branch)	XLV.	12, 16	
Greenford - - -	XLVI.	10	A farmsteading.
Howff Croft - - -	"	7	A farmsteading.
Howff of Blair - - -	"	"	A farmsteading.
Hill of Blair - - -	"	"	A farmsteading.
Hillhead - - -	"	13	A farmsteading
Hillbrae - - -	"	"	A farmsteading
Hawk Law - - -	"	"	A hill feature.
Hillhead - - -	"	14	A farmsteading.
Habbershaw - - -	LV.	1	A farmsteading.
King-goodie - - -	XLVI.	11	A farmsteading.
Kirktown - - -	"	13	A village.
Lochend - - -	XLV.	12	A farmsteading.
Longside - - -	XLVI.	10	A farmsteading.
Lawel Hill - - -	"	13	
Lawelside - - -	"	"	A farmsteading.
Longfolds - - -	"	"	A farmsteading.
Lawelhill - - -	"	"	A farmsteading.
Little Hillbrae - - -	LV.	1	A farmsteading.
Lethenty Station - - -	XLV.	16	

Name of Place.	No. of Sheet.		Descriptive Remarks.
	6-inch scale.	25•344-inch scale.	
Muirtown - - -	XLV.	12	A farmsteading.
Mill of Bourtie - - -	"	"	A farmsteading.
Mill of Collyhill - - -	"	16	A farmsteading.
Mosseye - - -	XLVI.	10	A farmsteading.
Mill of King-goodie (corn) - - -	"	11	
Mains of Thornton - - -	"	14	A farmsteading.
Milltown - - -	"	"	A farmsteading.
Newtown - - -	"	7	A farmsteading.
Netherhill of Blair - - -	"	"	A farmsteading.
North Mains - - -	"	9	A farmsteading.
Nether King-goodie - - -	"	11	A farmsteading.
Old Bourtie - - -	"	13	A farmsteading.
Paddock-ha - - -	"	11	A farmsteading.
Pitgaveny Wood - - -	"	14	
Pitgaveny - - -	"	"	A farmsteading.
Roundhaugh - - -	XLV.	16	A cottage house.
Redhouse - - -	XLVI.	9	
Rifle Range - - -	"	"	
Site of Battle - - -	"	5	
Smithy Croft - - -	"	13	A farmsteading.
Stone Circle (remains of) - - -	"	"	
Sunnybrae - - -	"	"	A farmsteading.
Shadowside - - -	"	"	A farmsteading.
Sculptured Stone - - -	"	"	
Shelden - - -	"	14	A farmsteading.
Stone Circle (remains of) - - -	"	"	
The Bruce Field - - -	"	5, 9	
Wallace's Putting Stone - - -	"	9	
Woodside - - -	"	10	A farmsteading.
Woodside of Pitgaveny - - -	"	14	A farmsteading.



LONDON:

Printed by GEORGE E. EYRE and WILLIAM SPOTTISWOODE,
Printers to the Queen's most Excellent Majesty.
For Her Majesty's Stationery Office.



ORDNANCE SURVEY OF SCOTLAND.

BOOK OF REFERENCE TO THE PLAN

OF THE

PARISH OF BOWDEN,

IN THE

COUNTY OF ROXBURGH,

CONTAINING 7682·818 ACRES.

COLONEL SIR HENRY JAMES, R.E., F.R.S., F.G.S., &c.,

SUPERINTENDENT OF THE ORDNANCE SURVEY.

PRINTED AT THE ORDNANCE SURVEY OFFICE, SOUTHAMPTON.

1861.

Price One Shilling and Sixpence.



ORDINANCE IN RESPECT OF POWERS

MADE BY ORDINANCE IN THE YEAR

OF THE

PARLIAMENT OF GREAT BRITAIN

IN THE

COUNTY OF MIDDLESEX

IN THE PARISH OF ST. MARTIN

BEFORE THE HONOURABLE THE LORDS OF THE PRIVY COUNCIL

IN THE PRESENCE OF THE LORDS OF THE PRIVY COUNCIL

IN THE PRESENCE OF THE LORDS OF THE PRIVY COUNCIL

1841

Printed by W. G. & Co. 1841

length on
every ap-
8 inch

area of

in this

ed are

thus—

h sheet
erefore
merals

on the

.. *W*

.. *T*

.. *T*

con

eguent

s:—

C. F.
T. C.
C. W.
Def.
T. S.

shew

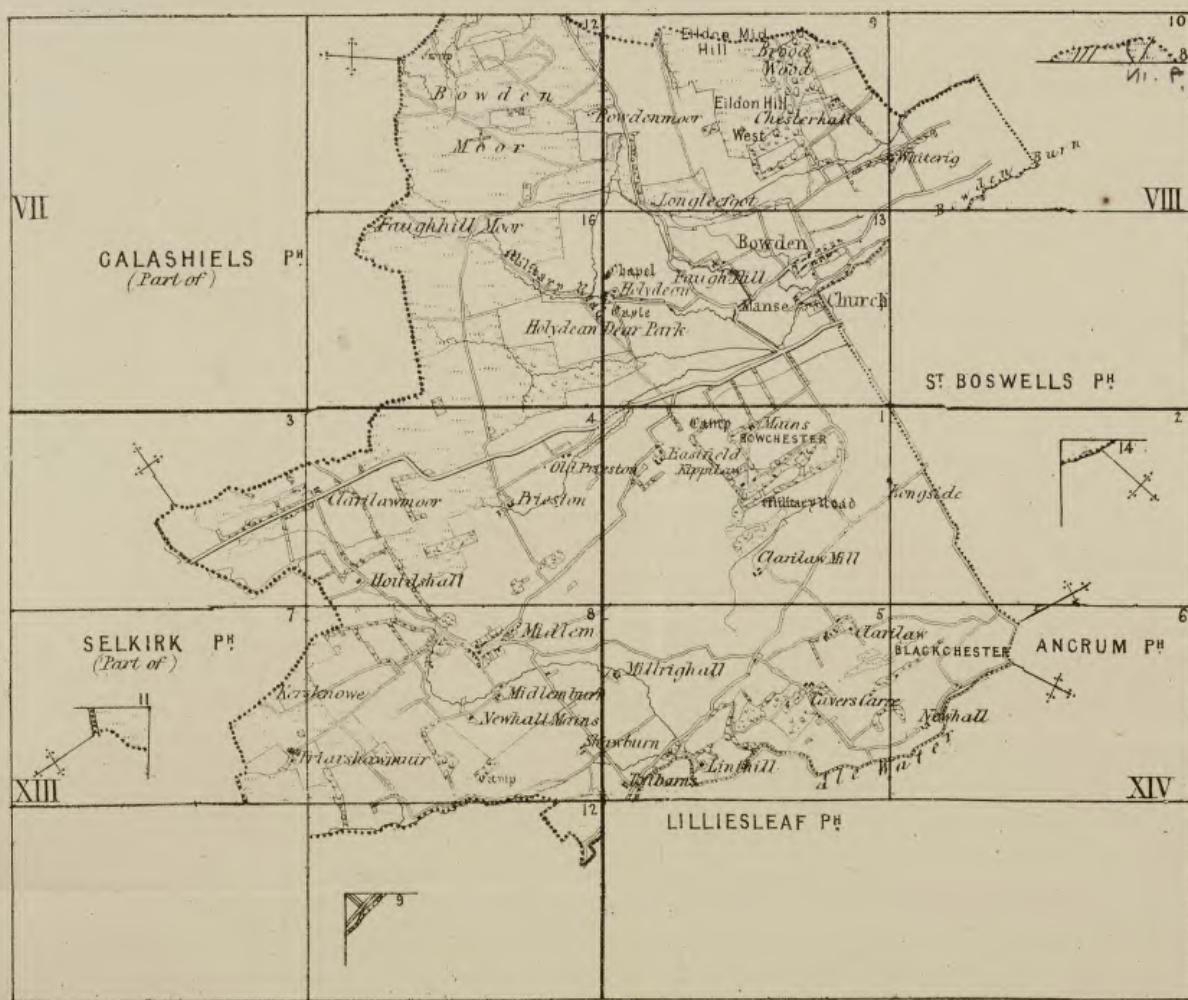
Ce
Ce
Sid
Ro
Fa

W

ROXBURGHSHIRE

Published on the Scale of $2\frac{1}{500}$ or 25·344 Inches to a Mile

MELROSE PH.



Published in 14 Sheets at $\frac{2}{6}$ ^s each and 1 Book of Areas at $\frac{1}{6}$ ^d

10

THE STATE OF

NEW YORK

IN SENATE

JANUARY 1, 1881

REPORT

OF THE

COMMISSIONERS

OF THE LAND OFFICE

IN RESPONSE TO A

RESOLUTION

PASSED BY THE SENATE

APRIL 1, 1880

ALBANY:

WEDDERBURN, PUBLISHER

1881

EXPLANATORY REMARKS.

The Scale of the Parish Plans is the 1-2500th of the actual length on the ground, and is equal to 25·344 inches to a mile, which is very approximately equal to one square inch to one acre, the square of 1·0018 inch being equal to one acre.

The length of each sheet is $1\frac{1}{2}$ miles, and the width 1 mile, the area of each sheet is therefore 960 acres.



Each enclosure has a reference number to the area which is given in this Book.

The Braces (*f*) on the plans are to indicate that the spaces so braced are included under the same reference number.

The Altitudes in feet above the Mean Level of the Sea are written thus—31·4.

The Scale of the Plans of the County is 6 inches to a mile, and each sheet contains the same area as 16 sheets of the Parish Plans. There is therefore a double reference number to each sheet, as VI. 9., the Roman Numerals referring to the County Plans, the Arabic Figures to the Parish Plans.

The following are the characters employed on the Ordnance Plans on the Scales of 1-2500, and 6 inches to a mile:—

County Names		Hundreds or Wards	W
Parishes		Townships	T
Extra Parochial	E	Division of Townships	T
Antiquities	<div style="display: flex; align-items: center;"> <div style="font-size: 4em; margin-right: 10px;">{</div> <div> <p>ROMAN</p> <p><i>Druidical or Saxon</i></p> <p><i>Norman or Subsequent</i></p> </div> </div>		

The descriptions of the boundaries are shewn by the following initials:—

Centre of Stream	<i>C. S.</i>	Centre of Fence	<i>C. F.</i>
Centre of Road	<i>C. R.</i>	Top of Cop	<i>T. C.</i>
Side of Stream or Drain <i>S. S.</i> or <i>S. D.</i>		Centre of Wall	<i>C. W.</i>
Root of Hedge	<i>R. H.</i>	Defaced	<i>Def.</i>
Face of Wall	<i>F. W.</i>	Track of Stream	<i>T. S.</i>
Undefined			<i>Und.</i>

Where a change occurs in the boundaries, the symbol [o—o] is used to shew the part at which the change takes place.

TABLE

Showing the results of the various experiments conducted during the year 1881

By J. H. VAN DYKE, M.D.

Experiment		Result	
1
2
3
4
5
6
7
8
9
10
11
12
13
14
15
16
17
18
19
20
21
22
23
24
25
26
27
28
29
30
31
32
33
34
35
36
37
38
39
40
41
42
43
44
45
46
47
48
49
50
51
52
53
54
55
56
57
58
59
60
61
62
63
64
65
66
67
68
69
70
71
72
73
74
75
76
77
78
79
80
81
82
83
84
85
86
87
88
89
90
91
92
93
94
95
96
97
98
99
100

...

...

...

...

...

...

...

TABLE

FOR CONVERTING DECIMAL PARTS OF AN ACRE INTO ROODS AND PERCHES.

PERCHES.	0 ROOD.	1 ROOD.	2 ROODS.	3 ROODS.
0	0.000	0.250	0.500	0.750
1	0.006	0.256	0.506	0.756
2	0.012	0.262	0.512	0.762
3	0.019	0.269	0.519	0.769
4	0.025	0.275	0.525	0.775
5	0.031	0.281	0.531	0.781
6	0.037	0.287	0.537	0.787
7	0.044	0.294	0.544	0.794
8	0.050	0.300	0.550	0.800
9	0.056	0.306	0.556	0.806
10	0.062	0.312	0.562	0.812
11	0.069	0.319	0.569	0.819
12	0.075	0.325	0.575	0.825
13	0.081	0.331	0.581	0.831
14	0.087	0.337	0.587	0.837
15	0.094	0.344	0.594	0.844
16	0.100	0.350	0.600	0.850
17	0.106	0.356	0.606	0.856
18	0.112	0.362	0.612	0.862
19	0.119	0.369	0.619	0.869
20	0.125	0.375	0.625	0.875
21	0.131	0.381	0.631	0.881
22	0.137	0.387	0.637	0.887
23	0.144	0.394	0.644	0.894
24	0.150	0.400	0.650	0.900
25	0.156	0.406	0.656	0.906
26	0.162	0.412	0.662	0.912
27	0.169	0.419	0.669	0.919
28	0.175	0.425	0.675	0.925
29	0.181	0.431	0.681	0.931
30	0.187	0.437	0.687	0.937
31	0.194	0.444	0.694	0.944
32	0.200	0.450	0.700	0.950
33	0.206	0.456	0.706	0.956
34	0.212	0.462	0.712	0.962
35	0.219	0.469	0.719	0.969
36	0.225	0.475	0.725	0.975
37	0.231	0.481	0.731	0.981
38	0.237	0.487	0.737	0.987
39	0.244	0.494	0.744	0.994
40	0.250	0.500	0.750	1.000

N.B.—To convert Decimal Fractions of an Acre into Roods and Perches, multiply the decimal first by 4 and then by 40, preserving the same number of decimals in the product.

EXAMPLE 1.

633.357 Acres.

4

1.428

40

A. R. P.
633 1 17 17.120

EXAMPLE 2.

527.013 Acres.

4

.052

40

A. R. P.
527 0 2 2.080

TABLE

SHOWING THE RESULTS OF THE INVESTIGATION INTO THE CAUSE OF THE FLOODING OF THE RIVER IN 1900

Station	1900	1901	1902	1903
1	1.00	1.00	1.00	1.00
2	1.00	1.00	1.00	1.00
3	1.00	1.00	1.00	1.00
4	1.00	1.00	1.00	1.00
5	1.00	1.00	1.00	1.00
6	1.00	1.00	1.00	1.00
7	1.00	1.00	1.00	1.00
8	1.00	1.00	1.00	1.00
9	1.00	1.00	1.00	1.00
10	1.00	1.00	1.00	1.00
11	1.00	1.00	1.00	1.00
12	1.00	1.00	1.00	1.00
13	1.00	1.00	1.00	1.00
14	1.00	1.00	1.00	1.00
15	1.00	1.00	1.00	1.00
16	1.00	1.00	1.00	1.00
17	1.00	1.00	1.00	1.00
18	1.00	1.00	1.00	1.00
19	1.00	1.00	1.00	1.00
20	1.00	1.00	1.00	1.00
21	1.00	1.00	1.00	1.00
22	1.00	1.00	1.00	1.00
23	1.00	1.00	1.00	1.00
24	1.00	1.00	1.00	1.00
25	1.00	1.00	1.00	1.00
26	1.00	1.00	1.00	1.00
27	1.00	1.00	1.00	1.00
28	1.00	1.00	1.00	1.00
29	1.00	1.00	1.00	1.00
30	1.00	1.00	1.00	1.00
31	1.00	1.00	1.00	1.00
32	1.00	1.00	1.00	1.00
33	1.00	1.00	1.00	1.00
34	1.00	1.00	1.00	1.00
35	1.00	1.00	1.00	1.00
36	1.00	1.00	1.00	1.00
37	1.00	1.00	1.00	1.00
38	1.00	1.00	1.00	1.00
39	1.00	1.00	1.00	1.00
40	1.00	1.00	1.00	1.00
41	1.00	1.00	1.00	1.00
42	1.00	1.00	1.00	1.00
43	1.00	1.00	1.00	1.00
44	1.00	1.00	1.00	1.00
45	1.00	1.00	1.00	1.00
46	1.00	1.00	1.00	1.00
47	1.00	1.00	1.00	1.00
48	1.00	1.00	1.00	1.00
49	1.00	1.00	1.00	1.00
50	1.00	1.00	1.00	1.00

The following table shows the results of the investigation into the cause of the flooding of the river in 1900. The results are given in the form of a table, showing the results of the investigation into the cause of the flooding of the river in 1900.

The following table shows the results of the investigation into the cause of the flooding of the river in 1900. The results are given in the form of a table, showing the results of the investigation into the cause of the flooding of the river in 1900.

PARISH OF BOWDEN,

IN THE

COUNTY OF ROXBURGH.

No. of Sheet.	No. on Plan.	Area in Acres.	Description.
VII. 8.	1	·061	Arable.
"	2	4·212	Plantation.
"	3	3·556	Plantation.
"	4	9·455	Rough pasture.
"	5	·114	Plantation.
VII. 12.	6	1·005	Plantation.
"	7	19·338	Rough pasture.
"	8	22·983	Arable.
"	9	4·804	Plantation.
"	10	11·759	Arable.
"	11	1·196	Public road.
"	12	10·886	Rough pasture & stream.
"	13	393·543	Rough pasture & streams.
"	14	1·013	Rough pasture & trees.
"	15	10·380	Arable.
"	16	1·113	Plantation.
"	17	·494	Rough pasture.
"	18	6·399	Arable & stream.
"	19	·544	Pasture.
"	20	·135	Pasture.
"	21	·303	Farmsteading & garden.
"	22	6·381	Arable.
VIII. 9.	23	·422	Private road.
"	24	4·875	Arable.
"	25	5·916	Arable & stream.
"	26	6·484	Arable.
"	27	1·553	Rough pasture & stream.
"	28	78·841	Rough pasture & roads.
"	29	10·417	Rough pasture & stream.
"	30	144·595	Rough pasture, streams, & roads.
"	31	60·659	Plantation, streams, & roads
"	32	3·583	Plantation & stream.
"	33	·690	Plantation.
"	34	13·119	Arable.
"	35	3·205	Rough pasture.
"	36	1·527	Plantation.
"	37	14·208	Arable.
"	38	8·683	Arable.
"	39	12·420	Arable.
"	40	·303	Plantation.
		881·174	<i>Carried forward.</i>

No. of Sheet.	No. on Plan.	Area in Acres.	Description.
		881-174	<i>Brought forward.</i>
VIII. 9.	41	·316	Pasture.
"	42	·161	Private road.
"	43	·794	Farmsteading.
"	44	·471	House & gardens.
"	45	·182	Plantation & sheepfold.
"	46	·768	Plantation & stream.
"	47	4-437	Arable, stream, & road.
"	48	·651	Plantation & stream.
"	49	8-787	Arable.
"	50	·372	Plantation.
"	51	·594	Mill pond.
"	52	·108	Plantation.
"	53	·797	Plantation.
"	54	3-317	Plantation.
"	55	81-692	Rough pasture.
"	56	2-010	Plantation.
"	57	12-525	Arable.
"	58	14-251	Arable.
"	59	10-672	Arable.
"	60	7-875	Plantation.
"	61	·832	Plantation & stream.
"	62	1-713	Plantation & stream.
"	63	8-411	Arable, stream, & road.
"	64	13-573	Arable & stream.
"	65	10-497	Arable & stream.
"	66	1-415	Plantation.
"	67	19-827	Arable & stream.
"	68	3-403	Arable, stream, & double fence.
"	69	1-856	Private road.
"	70	3-239	Arable, stream, & double fence.
"	71	·241	Plantation.
"	72	·223	Pasture, shrubs, & piggeries.
VIII. 10.	73	·641	Plantation.
"	74	4-673	Arable, stream, & double fence.
"	75	·373	Private road.
"	76	1-587	Plantation.
"	77	16-101	Arable & road.
"	78	2-076	Plantation.
"	79	21-288	Arable.
"	80	·069	Plantation.
"	81	·098	Plantation.
VIII. 9.	82	·663	Plantation.
"	83	·696	Plantation.
"	84	8-686	Arable.
"	85	·533	Plantation.
"	86	11-834	Arable.
"	87	·171	Plantation.
"	88	·994	Plantation.
VIII. 10.	89	·625	Farmsteading & garden.
"	90	·107	Garden.
		1168-399	<i>Carried forward.</i>

No. of Sheet.	No. on Plan.	Area in Acres.	Description.
		1168·399	<i>Brought forward.</i>
VIII. 10.	91	1·635	Wood.
"	92	10·175	Arable & stream.
"	93	1·404	Private road.
"	94	·544	Plantation.
"	95	16·166	Arable & stream.
"	96	1·666	Plantation.
"	97	1·158	Plantation.
"	98	15·935	Arable.
"	99	15·519	Arable.
"	100	13·286	Arable.
"	101	13·257	Arable & stream.
"	102	10·307	Arable, stream, & double fence.
"	103	12·517	Arable.
VII. 12.	104	2·158	Plantation.
"	105	282·452	Rough pasture, streams, & roads.
VIII. 9.	106	9·845	Arable.
"	107	9·028	Public road.
"	108	·775	Plantation.
"	109	·162	House & gardens.
"	110	38·170	Rough pasture & stream.
"	111	30·745	Arable & stream.
"	112	3·331	Arable & stream.
"	113	4·236	Arable & stream.
"	114	1·730	Arable & stream.
"	115	5·829	Arable.
"	116	6·281	Arable & stream.
"	117	11·586	Arable.
"	118	·308	Private road.
"	119	5·172	Arable & double fences.
"	120	1·005	Plantation.
"	121	·204	Plantation.
"	122	2·124	Arable.
"	123	1·160	Arable.
"	124	1·052	Arable.
"	125	1·269	Arable.
"	126	·098	Arable.
"	127	3·957	Arable.
"	128	5·458	Arable & double fence.
"	129	7·805	Arable.
"	130	3·302	Arable.
"	131	7·137	Arable, stream, & double fence.
"	132	·077	Private road.
"	133	4·749	Arable, stream, & double fence.
"	134	5·858	Public road.
VIII. 10.	135	2·243	Arable & double fence.
"	136	1·035	Arable & double fence.
"	137	4·679	Arable & double fence.
"	138	5·002	Arable & double fence.
"	139	10·070	Arable & double fences.
"	140	5·333	Rough pasture & half of stream.
		1767·393	<i>Carried forward.</i>

No. of Sheet.	No. on Plan.	Area in Acres.	Description.
		1767·393	<i>Brought forward.</i>
VIII. 10.	141	8·623	Arable & road
"	142	8·982	Arable.
"	143	5·126	Rough pasture & half of stream.
"	144	·642	Rough pasture & half of stream.
VII. 16.	145	49·046	Rough pasture & stream.
"	146	57·988	Arable, rough pasture, & stream.
VIII. 13.	147	28·067	Arable & stream.
"	148	20·857	Arable & double fence.
"	149	34·374	Arable & stream.
VIII. 9.	150	23·901	Rough pasture.
VIII. 13.	151	·742	Private road.
"	152	21·805	Arable.
"	153	7·422	Arable.
"	154	·631	Private road.
"	155	9·389	Arable
"	156	5·891	Arable.
"	157	2·529	Arable.
"	158	8·542	Arable & rough pasture.
"	159	9·961	Arable & stream.
VIII. 14.	160	6·132	Arable, stream, & rough pasture.
"	161	3·136	Arable, stream, & rough pasture.
VIII. 10.	162	12·884	Arable.
VIII. 14.	163	·767	Plantation.
VII. 16.	164	·676	Rough pasture.
"	165	1·032	Plantation.
"	166	47·980	Rough pasture & stream.
"	167	1·653	Fox cover.
"	168	15·786	Arable.
"	169	13·667	Arable.
"	170	8·393	Rough pasture, stream, & bushes.
"	171	·216	Mill pond.
"	172	3·294	Rough pasture & stream.
VIII. 13.	173	24·397	Arable & stream.
VII. 16.	174	·385	Cottages, garden, & yard.
VIII. 13.	175	1·342	Framsteading.
"	176	1·650	House, garden, &c.
"	177	2·733	Private road.
"	178	31·137	Arable & stream.
"	179	·322	Plantation.
"	180	·448	Plantation.
"	181	·711	Arable & stream.
"	182	11·902	Arable.
"	183	7·043	Arable, stream, & rough pasture.
"	184	·109	Mill pond.
"	185	3·272	Rough pasture & road.
"	186	2·721	House, farmsteading, & gardens.
"	187	·304	Plantation.
"	188	25·811	Arable, stream, & double fences.
"	189	25·745	Arable, stream, & roads.
"	190	8·885	Arable, stream, & rough pasture.
		2336·444	<i>Carried forward.</i>

No. of Sheet.	No. on Plan.	Area in Acres.	Description.
		2336·444	<i>Brought forward.</i>
VIII. 13.	191	·729	Arable.
"	192	1·705	Arable.
"	193	·071	House & yard.
"	194	2·346	Houses, gardens, & yards.
"	195	·014	House.
"	196	·209	Houses, gardens, & yard.
"	197	·343	Houses & gardens.
"	198	·531	Pasture.
"	199	·139	House & gardens.
"	200	·098	Pasture.
"	201	·215	Pasture.
"	202	·310	House & garden.
"	203	3·021	Houses, gardens, & yards.
"	204	·535	Waste.
"	205	3·624	Houses, gardens, & yards.
"	206	·646	Pasture.
"	207	·198	Pasture.
"	208	·249	Rough pasture.
"	209	5·151	Arable.
"	210	·274	House & garden.
"	211	8·102	Arable.
"	212	·301	Private road.
"	213	2·716	Arable.
"	214	1·751	Plantation.
"	215	·210	Saw mill & yard.
"	216	4·142	Arable.
"	217	·470	Private road.
"	218	·547	Plantation & half of stream.
"	219	5·482	Arable.
"	220	1·396	Arable.
"	221	·416	Private road.
"	222	1·551	Arable.
"	223	·452	Plantation.
VII. 16.	225	21·589	Rough pasture & stream.
"	226	·040	House & yard.
"	227	35·368	Arable & road.
"	228	22·956	Arable.
"	229	28·191	Arable & road.
VIII. 13.	230	20·077	Arable & road.
"	231	·620	Arable.
"	232	26·820	Arable, stream, & rough pasture.
"	233	24·144	Arable, stream, & rough pasture.
"	234	40·858	Arable, stream, & rough pasture.
"	235	22·520	Arable, stream, & rough pasture.
"	236	14·551	Arable, stream, & rough pasture.
"	237	6·322	Arable & stream.
"	238	3·217	Arable & stream.
"	239	1·313	Public road.
"	240	·507	Houses, gardens, & yards
"	241	·039	Bowden Mill.
		2653·520	<i>Carried forward.</i>

No. of Sheet.	No. on Plan.	Area in Acres.	Description.
		2653·520	<i>Brought forward.</i>
VIII. 13.	242	·550	Manse, garden, &c.
”	243	·054	Rough pasture.
”	244	1·307	Ornamental grounds.
”	245	·949	Church & burial ground.
”	246	3·555	Rough pasture & streams.
”	247	2·238	Arable & stream.
”	248	·560	Plantation & streams.
”	249	2·611	Arable.
”	250	2·681	Arable.
”	251	3·124	Arable.
”	252	3·252	Arable & small plantation.
”	253	2·219	Arable & stream.
”	254	5·672	Arable.
”	255	·144	Plantation.
VII. 16.	256	223·549	Rough pasture & streams.
”	257	2·659	Plantation.
”	258	5·311	Public road.
”	259	104·858	Rough pasture & streams.
”	260	35·077	Rough pasture, stream, & roads.
VIII. 13.	261	23·267	Arable, stream, & roads.
”	262	32·784	Arable, stream, & double fence.
”	263	34·892	Arable, stream, & double fence.
”	264	·212	Plantation & stream.
”	265	·154	Mill dam.
”	266	·060	House & garden.
”	267	·813	Plantation.
”	268	6·230	Arable.
”	269	8·188	Arable.
”	270	·097	Plantation.
”	271	·943	Plantation & stream.
”	272	·350	Plantation.
”	273	10·511	Arable & stream.
”	274	9·982	Arable & stream.
”	275	1·047	Plantation & stream.
”	276	11·602	Pasture.
”	277	·612	Plantation.
VII. 16.	278	20·951	Arable.
VIII. 13.	279	·439	Plantation & streams.
”	280	3·692	Arable & road.
”	281	5·919	Arable & road.
”	282	·273	Plantation.
”	283	1·281	Plantation & stream.
”	284	21·596	Arable & stream.
”	285	2·540	Plantation & stream.
”	286	18·738	Arable, stream, & double fences.
”	287	2·515	Plantation & stream.
”	288	25·398	Arable, stream, & double fence.
”	289	20·230	Pasture.
”	290	14·494	Arable & stream.
XIII. 4.	291	·679	Rough pasture & trees.
		3334·379	<i>Carried forward.</i>

No. of Sheet.	No. on Plan.	Area in Acres.	Description.
		3334·379	<i>Brought forward.</i>
XIII. 4.	292	18·368	Arable & stream.
"	293	17·621	Public road.
"	294	22·719	Arable.
"	295	9·516	Arable.
"	296	9·221	Arable & road.
XIV. 1.	297	1·345	Rough pasture.
XIII. 4.	298	4·428	Rough pasture & stream.
XIV. 1.	299	8·364	Arable.
"	300	2·321	Rough pasture & stream.
"	301	10·582	Arable.
"	302	2·913	Arable & double fence.
"	303	12·081	Arable & rough pasture.
"	304	·641	Plantation.
"	305	20·585	Pasture.
"	306	·841	Plantation.
"	307	11·795	Arable & double fence.
"	308	·829	Plantation.
"	309	1·578	Plantation.
"	310	·288	Plantation.
"	311	1·401	Pasture.
"	312	·120	Plantation.
"	313	1·018	Farmsteading & garden.
"	314	1·073 ²	Private road.
"	315	20·627	Arable & stream.
"	316	350	Plantation.
"	317	22·690	Arable, stream, & plantation.
"	318	·178	Lodge, garden, & yard.
"	319	8·213	Arable & stream.
"	320	14·035	Arable & stream.
XIII. 3.	321	1·776	Pasture.
"	322	20·649	Moss.
"	323	14·378	Arable.
"	324	·344	Plantation.
"	325	15·525	Arable, rough pasture, & marsh.
"	326	·320	Plantation.
"	327	·837	Plantation.
"	328	4·719	Arable, rough pasture, & road.
"	329	·245	Plantation.
"	330	2·336	Plantation.
XIII. 4.	331	·384	Pasture.
XIII. 3.	332	·978	Plantation.
"	333	1·571	Plantation.
"	334	13·589	Arable & stream.
"	335	16·685	Arable.
"	336	·654	Plantation.
"	337	1·163	Plantation & old quarry.
"	338	·846	Plantation.
XIII. 4.	339	1·829	Farmsteading & garden.
"	340	16·761	Arable.
"	341	·464	Plantation.
		3676·173	<i>Carried forward.</i>

No. of Sheet.	No. on Plan.	Area in Acres.	Description.
		3676·173	<i>Brought forward.</i>
XIII. 4.	342	·351	Plantation.
"	343	10·517	Arable.
"	344	15·282	Arable.
"	345	2·475	Plantation.
"	346	·946	Public road.
"	347	16·004	Arable.
"	348	5·389	Moss.
"	349	·362	Plantation.
"	350	22·100	Arable.
"	351	26·012	Arable.
"	352	3·858	Plantation.
"	353	1·645	Plantation.
"	354	·724	Plantation.
"	355	5·319	Rough pasture & stream.
"	356	121·800	Rough pasture & stream.
"	356a	41·679	Pasture & stream.
"	357	·377	Pond.
"	358	1·416	Plantation.
"	359	22·328	Arable & double fence.
"	360	1·918	Private road.
"	361	·632	Plantation.
"	362	·331	Plantation & streams.
"	363	·320	Cottages & garden.
"	364	·405	Arable.
"	365	·132	Plantation.
"	366	·482	House & garden.
"	367	·186	Plantation.
"	368	·112	Shrubbery & stream.
"	369	2·252	Farmsteading.
"	370	12·819	Arable & double fence.
"	371	18·763	Arable, stream, & double fence.
"	372	27·325	Arable, stream, & road.
"	373	·455	Plantation.
"	374	·605	Pasture.
"	375	·014	House.
"	376	·129	House & garden.
"	377	13·908	Arable & stream.
"	378	·439	Plantation.
"	379	·462	Plantation.
XIV. 1.	380	13·315	Arable.
"	381	31·392	Arable, stream, & quarry.
"	382	5·142	Public road.
"	383	20·340	Arable & stream.
"	384	12·483	Arable.
"	385	·121	Lodge & garden.
"	386	1·145	Plantation.
"	387	·030	House.
"	388	·367	Private road.
"	389	·700	Farmsteading & garden.
"	390	9·232	Arable.
		4150·713	<i>Carried forward.</i>

No. of Sheet.	No. on Plan.	Area in Acres.	Description.
		4150·713	<i>Brought forward.</i>
XIV. 1.	391	2·789	Plantation.
"	392	·230	Pond.
"	393	1·253	Plantation.
"	394	16·700	Arable & stream.
"	395	7·690	Arable.
"	396	15·622	Arable, rough pasture, stream, &c.
"	397	2·438	Plantation.
"	398	12·671	Arable & stream.
"	399	3·370	Plantation & stream.
"	400	·113	Private road.
"	401	·536	House & drying green.
"	402	2·728	Arable & rough pasture.
"	403	·929	Plantation.
"	404	·100	House & yard.
"	405	·220	Private road.
"	406	·248	House, outhouses, & yard.
"	407	1·752	Ornamental grounds.
"	408	2·965	Arable & rough pasture.
"	409	·412	Plantation.
"	410	8·992	Pasture.
"	411	·912	Plantation.
"	412	16·872	Pasture, streams, & roads.
"	413	·180	Plantation.
"	414	·129	Plantation.
"	415	·144	Plantation.
"	416	·155	Plantation.
"	417	30·182	Ornamental wood.
"	418	·969	Garden.
"	419	·016	House.
"	420	·989	Pond.
"	421	25·148	Arable & rough pasture.
"	422	·130	Plantation.
"	423	11·810	Arable.
"	424	5·541	Arable & stream.
"	425	·368	Plantation.
"	426	·428	Plantation.
"	427	17·321	Arable.
"	428	14·195	Arable.
"	429	14·283	Arable.
"	430	1·386	Public road.
"	431	11·826	Arable.
"	432	·442	Farmsteading & garden.
"	433	14·743	Arable & road.
XIV. 2.	434	8·171	Arable & stream.
"	435	11·422	Arable.
XIII. 3.	436	·452	Public road (half of).
"	437	33·058	Arable, rough pasture, & stream.
"	438	1·316	Plantation.
"	438a	2·740	Plantation.
"	439	17·269	Arable & stream.
		4475·068	<i>Carried forward.</i>

No. of Sheet.	No. on Plan.	Area in Acres.	Description.
		4475·068	<i>Brought forward.</i>
XIII. 3.	440	1·247	Plantation.
„	441	1·456	Plantation.
„	442	15·312	Rough pasture & marsh.
„	443	28·155	Arable.
„	444	·263	Plantation.
„	445	·782	Plantation.
„	446	·752	Plantation.
XIII. 4.	447	9·219	Arable.
„	448	·452	Plantation.
„	449	9·794	Arable.
„	450	2·295	Plantation.
„	451	5·416	Arable.
„	452	3·143	Arable.
„	453	·134	Plantation.
„	454	·474	Gardens & yards.
„	455	·134	Pasture & old quarry.
„	456	·663	Public road.
„	457	·211	Private road.
„	458	2·286	Arable.
„	459	·088	Plantation.
„	460	·281	Plantation.
„	461	22·931	Arable & stream.
„	462	·869	Plantation.
„	463	·871	Plantation.
„	464	24·672	Arable.
„	465	·296	Plantation.
„	466	·780	Rough pasture.
„	467	·551	Plantation.
„	468	3·287	Plantation.
„	469	5·344	Plantation.
„	470	4·785	Plantation.
„	471	27·376	Arable & rough pasture.
„	472	1·370	Private road.
„	473	20·082	Arable, stream, & footroad.
„	474	·399	Marsh.
„	475	·236	Marsh.
„	476	4·271	Plantation.
„	477	·581	Marsh.
„	478	4·569	Arable.
„	479	29·011	Arable & rough pasture.
„	480	18·041	Arable & rough pasture.
XIV. 1.	481	4·793	Arable.
„	482	6·378	Arable.
„	483	4·169	Arable.
„	484	2·618	Arable.
„	485	·163	Plantation.
„	486	3·223	Mill pond.
„	487	109·169	Arable & rough pasture.
„	488	3·006	Plantation.
„	489	1·918	Arable.
		4863·384	<i>Carried forward.</i>

No. of Sheet.	No. on Plan.	Area in Acres.	Description.
		4863·384	<i>Brought forward.</i>
XIV. 1.	490	10·380	Arable.
"	491	4·521	Plantation.
"	492	16·675	Rough pasture, stream, & marsh.
"	493	·687	Mill pond.
"	494	132·765	Arable, rough pasture, streams, &c.
"	495	78·681	Arable.
"	496	14·274	Arable & rough pasture.
XIV. 2.	497	47·894	Arable.
"	498	·576	Rough pasture.
"	499	·437	Public road (half of).
"	500	·562	Rough pasture.
"	501	42·917	Arable & rough pasture.
XIII. 4.	502	5·909	Arable.
"	503	·154	Plantation.
"	504	25·142	Rough pasture & streams.
XIII. 8.	505	·901	Plantation.
XIII. 4.	506	1·606	Arable.
XIII. 8.	507	4·720	Arable, stream, & double fence.
XIII. 4.	508	4·728	Arable.
XIII. 8.	509	3·586	Plantation.
XIII. 4.	510	17·680	Arable.
"	511	22·759	Arable & quarries.
XIII. 8.	512	9·516	Arable & rough pasture.
"	513	5·107	Arable & rough pasture.
"	514	6·740	Arable.
XIII. 4.	515	7·034	Plantation.
"	516	·157	Plantation.
"	517	·162	Plantation.
"	518	1·839	Plantation.
"	519	10·937	Arable.
XIII. 8.	520	3·619	Arable.
XIII. 4.	521	7·206	Arable & stream.
XIII. 8.	522	1·329	Arable.
"	523	1·169	Arable.
"	524	1·325	Arable.
"	525	1·949	Arable & stream.
"	526	2·267	Arable.
"	527	2·471	Arable.
"	528	·980	Private road.
XIII. 4.	529	21·383	Arable & rough pasture.
"	530	·398	Plantation.
"	531	·061	Plantation.
"	532	6·489	Arable.
"	533	8·285	Arable & stream.
XIV. 5.	534	2·770	Arable & double fence.
XIV. 1.	535	10·509	Arable & stream.
"	536	2·969	Arable & double fence.
XIV. 5.	537	75·834	Arable & rough pasture.
XIV. 1.	538	97·564	Arable, stream, & rough pasture.
		5591·007	<i>Carried forward.</i>

No. of Sheet.	No. on Plan.	Area in Acres.	Description.
		5591·007	<i>Brought forward.</i>
XIV. 1.	539	·973	Mills & yards.
"	540	·951	Marsh.
XIV. 5.	541	·279	Marsh.
"	542	12·754	Private road.
"	543	37·145	Arable & rough pasture.
XIV. 1.	544	35·646	Arable, rough pasture, & road.
XIV. 2.	545	41·202	Arable, rough pasture, & stream.
"	546	·137	Rough pasture.
"	547	2·117	Public road (half of).
XIII. 7.	548	·104	House & garden.
"	549	1·574	Arable & road.
"	550	2·139	Arable.
"	551	1·421	Rough pasture.
"	552	3·635	Rough pasture & roads.
"	553	8·884	Rough pasture.
"	554	·123	Plantation.
"	555	4·864	Rough pasture & stream.
"	556	4·590	Arable & old quarry.
XIII. 8.	557	10·560	Rough pasture, stream, &c.
"	558	14·719	Arable & rough pasture.
"	559	1·480	Plantation.
"	560	4·523	Arable.
"	561	·690	Plantation.
"	562	3·751	Arable.
"	563	3·473	Arable.
"	564	·908	Plantation.
"	565	3·011	Arable.
"	566	5·192	Arable & stream.
"	567	1·555	Private road.
"	568	14·993	Arable & rough pasture.
"	569	·629	Private road.
"	570	1·961	Rough pasture & stream.
"	571	3·464	Rough pasture, stream, &c.
"	572	1·911	Arable.
"	573	10·219	Arable.
"	574	9·377	Arable.
"	575	·340	Plantation.
"	576	3·645	Arable & double fence.
"	577	6·518	Arable.
"	578	2·260	Arable.
"	579	·486	Private road.
"	580	5·015	Plantation & streams.
"	581	2·117	Plantation.
"	581 ^a	2·773	Plantation.
"	582	10·573	Arable & stream.
"	583	·714	Plantation.
"	584	2·143	Arable.
"	585	·479	Plantation.
"	586	2·858	Rough pasture & stream.
"	587	·193	Plantation.
		5882·075	<i>Carried forward.</i>

No. of Sheet.	No. on Plan.	Area in Acres.	Description.
XIII. 8.		5882.075	<i>Brought forward.</i>
	588	2.234	Arable, stream, & rough pasture.
	589	4.651	Arable, stream, & rough pasture.
	590	2.112	Arable & stream.
	591	.010	House.
	592	5.806	Rough pasture & stream.
	593	.184	Plantation.
	594	4.205	Rough pasture & stream.
	595	.528	Plantation.
	596	3.306	Arable.
	597	4.014	Arable.
	598	.085	Plantation.
	599	10.910	Arable & rough pasture.
	600	4.676	Arable.
	601	3.630	Arable.
	602	2.087	Arable, & rough pasture.
	603	2.697	Arable.
	604	.478	Arable.
	605	1.730	Arable.
	606	2.201	Arable.
	607	.261	Houses, gardens, & yards.
	608	.094	Private road.
	609	.119	House & garden.
	610	.172	Pasture.
	611	.104	Church & yard.
	612	.336	Pasture.
	613	1.505	Houses, gardens, & yards.
	614	.319	Pasture.
	615	.138	Garden.
	616	2.373	Houses, gardens, & yards.
	617	1.595	Houses, gardens, & yards.
	618	.120	House & garden.
	619	.302	Pasture.
	620	1.712	Houses, gardens, & yards.
	621	.060	School & garden.
	622	.388	Pasture.
	623	.639	Houses, gardens, & yards.
	624	.307	Pasture.
	625	.151	House & garden.
	626	.139	Pasture.
	627	.458	Pasture.
	628	.909	Houses, gardens, & yards.
	629	2.374	Village green.
	630	.016	House.
	631	9.178	Public road.
	632	2.873	Arable.
	633	16.992	Arable, stream, & rough pasture.
	634	6.319	Arable.
	635	4.503	Arable.
	636	2.130	Arable.
	637	1.688	Arable.
		5995.893	<i>Carried forward.</i>

No. of Sheet.	No. on Plan.	Area in Acres.	Description.
		5995·893	<i>Brought forward.</i>
XIII. 8.	638	4·214	Arable.
"	639	7·536	Arable.
"	640	3·622	Arable.
"	641	1·782	Arable.
"	642	2·043	Arable.
"	643	2·850	Arable & double fences.
"	644	2·338	Arable.
"	645	1·136	Arable.
"	646	3·091	Arable.
XIV. 5.	647	5·437	Arable.
XIII. 8.	648	·704	Arable.
"	649	1·600	Arable.
"	650	7·788	Arable & double fence.
"	651	5·269	Arable & stream.
"	652	·108	Garden.
"	653	1·767	Arable & stream.
"	654	·097	Old Manse, garden & yard.
"	655	·099	Private road.
"	656	2·942	Arable.
"	657	3·581	Arable & double fence.
"	658	1·110	Arable.
"	659	6·960	Arable & stream.
"	660	·101	Plantation.
"	661	1·898	Arable.
"	662	1·355	Arable & stream.
"	663	8·931	Arable & road.
"	664	2·008	Arable & road.
"	665	1·740	Arable, road, & stream.
"	666	4·154	Arable.
XIV. 5.	667	8·131	Arable.
XIII. 8.	668	3·578	Arable, rough pasture, & stream.
XIV. 5.	669	1·204	Farmsteading & garden.
"	670	15·264	Arable.
"	671	39·688	Arable.
"	672	10·159	Arable.
"	673	·280	Cottages, gardens, & yard.
"	674	·292	Garden.
"	675	7·329	Pasture & stream.
"	676	·329	House, garden, & plantation.
"	677	7·735	Arable.
"	678	8·370	Arable.
"	679	·452	Plantation.
"	680	19·408	Arable & rough pasture.
"	681	1·024	Plantation.
"	682	3·217	Private road & rough pasture.
"	683	·616	Cottages, gardens, & yard.
"	684	·520	Rough pasture & private road.
"	684a	·260	Private road.
"	685	·387	Garden.
"	686	2·040	Farmsteading & garden.
		6212·437	<i>Carried forward.</i>

No. of Sheet.	No. on Plan.	Area in Acres.	Description.
		6212·437	<i>Brought forward.</i>
XIV. 5.	687	1·524	Pasture.
„	688	·577	Plantation.
„	689	·044	Clarilaw House.
„	690	1·588	Ornamental grounds.
„	691	17·497	Arable.
„	692	3·026	Arable.
„	693	7·450	Arable & rough pasture.
„	694	8·916	Arable & rough pasture.
„	695	2·658	Marsh.
„	696	·668	Marsh.
XIV. 6.	697	61·584	Arable, rough pasture, & road.
„	698	·085	Pond.
„	699	·353	Plantation.
„	700	24·478	Arable, rough pasture, & road.
„	701	1·522	Private road.
„	701a	·248	Rough pasture.
„	702	19·190	Arable & rough pasture.
„	703	·168	Pond.
XIII. 7.	704	29·852	Rough pasture, roads, & stream.
XIII. 8.	705	16·504	Rough pasture & road.
„	706	·423	Private road.
„	707	10·323	Arable, rough pasture, &c.
„	708	8·659	Arable & double fences.
„	709	12·231	Rough pasture & road.
„	710	12·727	Arable & road.
„	711	·282	Plantation.
„	712	7·747	Arable.
„	713	3·413	Arable.
„	714	7·363	Arable, rough pasture, &c.
„	715	3·838	Arable & double fence.
„	716	3·560	Arable.
„	717	7·887	Arable.
„	718	3·172	Arable.
„	719	1·325	Plantation.
„	720	11·218	Pasture.
„	721	5·416	Arable, rough pasture, & stream.
„	722	·087	Plantation.
„	723	1·400	Arable.
„	724	1·768	Rough pasture & stream.
„	725	2·324	Arable.
„	726	2·740	Private road.
„	727	·179	Plantation.
„	728	3·246	Arable & double fence.
„	729	5·887	Arable & double fence.
„	730	5·984	Arable & double fence.
„	731	4·815	Arable, rough pasture, &c.
„	732	8·634	Arable, rough pasture, & stream.
„	733	·713	Plantation & stream.
„	734	·495	House, garden, & yard.
„	735	7·860	Arable.
		6556·085	<i>Carried forward.</i>

No. of Sheet.	No. on Plan.	Area in Acres.	Description.
		6556·085	<i>Brought forward.</i>
XIII. 8.	736	·089	Plantation.
"	737	·348	House, garden, & yard.
"	738	·161	Plantation.
"	739	·308	Farmsteading & garden.
"	740	·754	Arable.
"	741	7·736	Arable & stream.
"	742	6·864	Arable & stream.
"	743	3·853	Arable & double fences.
"	744	4·230	Arable & double fences.
"	745	4·865	Arable & double fences.
"	746	6·672	Arable.
"	747	4·623	Arable.
"	748	6·065	Arable & double fence.
"	749	11·267	Arable, stream, & double fence.
"	750	16·830	Arable, road, & double fences.
"	751	5·611	Arable & double fence.
"	752	6·515	Arable, stream, & road.
"	753	10·645	Arable.
XIV. 5.	754	11·642	Arable.
"	755	9·840	Arable, road, & shed.
"	756	10·941	Arable.
"	757	11·648	Arable, rough pasture, & stream.
"	758	39·167	Arable, rough pasture, & stream.
"	759	5·177	Arable & stream.
"	760	9·634	Arable.
"	761	5·838	Plantation & stream.
"	762	4·429	Arable & stream.
"	763	8·834	Plantation.
"	764	·459	Private road.
"	765	7·478	Arable & stream.
"	766	4·851	Arable.
"	767	7·989	Arable.
"	768	10·876	Ornamental grounds.
"	769	·286	Ornamental grounds.
"	770	·420	Ornamental grounds.
"	771	·021	House.
"	772	·949	Ornamental grounds.
"	773	·179	House & yard.
"	774	1·366	Ornamental grounds.
"	775	·665	Ornamental grounds.
"	776	·772	Hothouse & garden.
"	777	·411	Ornamental grounds.
"	778	·169	Ornamental grounds.
"	779	15·486	Ornamental grounds.
"	780	·291	Plantation.
"	781	·665	Farmsteading & garden.
"	782	1·393	Plantation.
"	783	·312	House & garden.
"	784	·663	Garden.
"	785	1·578	Arable.
		6827·950	<i>Carried forward.</i>

No. of Sheet.	No. on Plan.	Area in Acres.	Description.
		6827·950	<i>Brought forward.</i>
XIV. 5.	786	2·955	Arable.
"	787	·758	Plantation.
"	788	·056	House & yard.
"	789	·370	Plantation.
"	790	·171	Garden.
"	791	9·782	Arable.
"	792	·361	Plantation.
"	793	24·799	Arable & rough pasture.
"	794	1·002	Rough pasture.
"	795	·050	Island (pasture).
"	796	·244	Rough pasture.
"	797	3·685	Arable.
"	798	26·745	Arable.
"	799	3·347	Rough pasture.
"	800	·399	Plantation.
"	801	2·438	Public road.
"	802	16·057	Arable.
"	803	1·962	Plantation.
"	804	9·728	Arable.
"	805	·294	Marsh.
"	806	·529	Marsh.
"	807	1·866	Marsh.
XIV. 6.	808	2·318	Plantation.
"	809	17·238	Arable & rough pasture.
"	810	15·117	Arable.
XIV. 5.	811	4·552	Plantation.
"	812	12·584	Arable.
XIV. 6.	813	·690	Plantation.
"	814	·646	Private road.
"	815	17·713	Arable & road.
"	816	5·948	Arable.
"	817	·384	Farmsteading & garden.
"	818	·470	Pasture.
"	819	8·840	Arable.
"	820	·090	Island (pasture).
"	821	3·175	Plantation & stream.
"	822	·852	Mill & garden.
"	823	22·390	Arable, rough pasture, & streams.
XIII. 7.	824	10·713	Rough pasture.
"	825	13·479	Arable.
"	826	·179	Plantation.
"	827	·273	House & yard.
"	828	·715	Plantation.
"	829	·156	Garden.
"	830	·660	Plantation.
"	831	10·635	Rough pasture.
"	832	11·774	Arable.
XIII. 8.	833	8·730	Arable.
"	834	·087	Private road.
"	835	10·187	Pasture.
		7116·143	<i>Carried forward.</i>

No. of Sheet.	No. on Plan.	Area in Acres.	Description.
		7116·143	<i>Brought forward.</i>
XIII. 8.	836	11·961	Pasture.
"	837	8·275	Arable.
"	838	18·560	Arable.
"	839	1·259	Private road.
"	840	5·760	Plantation.
"	841	12·352	Arable.
"	842	11·906	Pasture, stream, & road.
"	843	10·554	Pasture.
"	844	10·735	Pasture.
"	845	1·972	Plantation.
"	846	2·221	Plantation.
"	847	3·610	Plantation.
"	848	7·795	Pasture.
"	849	12·436	Rough pasture.
"	850	3·718	Arable & rough pasture.
"	851	3·990	Arable, rough pasture, &c.
"	852	4·370	Plantation.
"	853	13·391	Arable.
"	854	19·349	Arable.
"	855	10·035	Arable.
"	856	11·350	Arable & stream.
"	857	11·668	Arable.
"	858	·582	Farmsteading & garden.
"	859	1·345	Pasture & road.
"	860	·162	Private road.
"	861	2·913	Public road.
"	862	7·937	Arable & rough pasture.
XIV. 5.	863	15·880	Arable, rough pasture, & stream.
"	864	2·129	Plantation.
"	865	11·757	Arable, rough pasture, & stream.
"	866	12·514	Arable & stream.
"	867	·169	Plantation & stream.
"	868	·010	Lodge.
"	869	·104	Garden.
"	870	·090	Private road.
"	871	11·131	Plantation, streams, & roads.
"	872	1·883	Plantation & stream.
"	873	10·212	Arable.
"	874	·188	House & yard.
"	875	24·056	Park.
XIII. 7.	876	8·372	Ale Water.
"	877	3·540	Plantation.
"	878	91·606	Rough pasture & stream.
XIII. 8.	879	5·313	Plantation.
"	880	4·881	Arable, road, & double fence.
XIII. 12.	881	7·747	Arable, rough pasture, & stream.
"	882	·260	Garden.
"	883	·891	Pasture.
XIII. 8.	884	·238	Plantation.
"	885	·628	Farmsteading & gardens.
		7539·948	<i>Carried forward.</i>

No. of Sheet.	No. on Plan.	Area in Acres.	Description.
		7539·948	<i>Brought forward.</i>
XIII. 8.	886.	1·721	Arable.
XIII. 12.	887	11·368	Arable, rough pasture, & stream.
XIII. 8.	888	11·049	Arable, stream, & road.
XIII. 12.	889	2·609	Rough pasture, streams, & roads.
XIII. 8.	890	10·042	Arable.
"	891	1·350	Plantation.
"	892	·150	House, garden, & yard.
XIII. 12.	893	5·314	Plantation & half of stream.
XIII. 8.	894	·260	Rough pasture.
"	895	·054	Houses & ruins.
"	896	·916	Pasture & ruins.
"	897	·233	Garden.
"	898	3·268	Rough pasture.
"	899	2·820	Private road.
"	900	10·143	Arable & stream.
"	901	14·770	Arable & road.
XIII. 12.	902	·067	Private road (half of).
"	903	12·053	Arable & road.
XIII. 8.	904	10·969	Arable & rough pasture.
"	905	·934	Private road.
XIV. 5.	906	2·521	Plantation.
"	907	12·699	Arable.
"	908	·636	Farmsteading & garden.
"	909	·055	Public road.
"	910	·586	Mill, garden, & yard.
"	911	1·020	Pasture.
XIII. 12.	912	17·252	Arable.
"	913	·239	Public road.
"	914	·061	Lodge & grounds.
"	915	1·317	Pasture.
XIV. 9.	916	2·155	Arable.
"	917	·397	Plantation.
XIV. 5.	918	3·842	Arable & stream.
		<u>7682·818</u>	

RECAPITULATION.

7588·567	Land.
79·047	Public roads.
15·204	Water.
<u>7682·818</u>	Total area of the Parish of Bowden, in the County of Roxburgh.

INDEX TO PLACES

IN THE

PARISH OF BOWDEN.

COUNTY OF ROXBURGH.

Name of Place.	No. of Sheet.		Descriptive Remarks.
	6 inch scale.	25·344 in. scale.	
Beanrig Moss.	{ VII.	16	A village.
Blackpool Moss.	{ XIII.	4	
Blackchester (supposed site of).	{ " "	4	
Blackchester (supposed site of).	{ XIV.	6	
Bowden.	VIII.	13	A farm house & steading.
Bowden Burn.	{ " "	10, 13, & 14	
Bowden Common.	{ " "	9 & 13	
Bowden Moor.	{ VII.	9	
Bowden Moor.	{ VII.	8 & 12	An extensive tract of moorland.
Bowden Moor.	{ " "	12	
Bowden Moor Quarry.	{ " "	12	
Bowden Mill.	VIII.	13	
Bowden Stand Dam T.P.	" "	13	A toll house.
Braid Hill.	XIII.	8	A common.
Broad Wood.	VIII.	9	
Calla Plantation.	XIII.	8 & 12	{ The remains of a camp supposed to be of Roman or British construction.
Camp (remains of).	VII.	12	
Camp (remains of) Row- chester (supposed site of).	XIV	1	
Camp Knowe.	VIII.	13	
Camp Knowes.	XIV.	5 & 6	{ A rising piece of ground where a camp is sup- posed to have been.
Cavers Carre.	" "	5	
Chesterknowes.	XIII.	8	
Chesterknowes Burn.	{ XIV.	8, 11, 12	
Chapel & Grave yard (site of)	{ XIV.	5	A rough rocky ridge.
Chapell.	VIII.	13	
Chesterhall.	" "	9	
Church.	" "	13	
Church (Secession).	XIII.	8	A mansion.
Clarilaw.	XIV.	5	
Clarilaw Mill.	" "	1	
Clarilaw Moor.	XIII.	4	
Crown Inn.	VIII.	13	Two small cottages
Cross.	" "	13	
Crook Hill.	XIII.	8	
Curling.	" "	8	

Name of Place.	No. of Sheet.		Descriptive Remarks.
	6 inch scale.	25·344 in. scale.	
Curdyhaugh Moss.	XIII.	3	
Eastfield.	XIV.	1	A farm house & steading.
Eildon Mid Hill.	VIII.	9	
Eildon Wester Hill.	"	9	
Faugh-hill.	"	13	A farm house & steading.
Faugh-hill Moor.	VII.	12 & 16	
Free Church.	VIII.	13	
Free Church Manse.	"	13	
Friarshawmuir.	XIII.	7	A farm house, &c.
Glenburnie Burn.	VIII.	9, 10, 13	
Greenside Plantation.	"	9	
Helm Plantation.	{ XIII	16	
Hobbie Ker's Hanging Tree.	VIII.	4	
Hobbie Ker's Well.	"	13	
Holy Dean.	"	13	A deep hollow.
Holydean.	"	16	A farm house & steading.
Holydean Burn.	{ VII.	13	{ The remains of a castle now converted into a farm steading.
Holydean Castle (remains of)	VIII.	13	
	"	13	
	VII.	16	
Holydean Deer Park.	{ VIII.	13	
	XIII.	4	
	XIV.	1	
Holydean Wood.	{ VII.	16	
	VIII.	13	
Houndshall.	XIII.	4	
Huntly Burn.	VII.	8 & 12	
Jean's Wood.	"	8 & 12	
Kersknowe.	XIII.	7	A farm house & steading.
Kippilaw.	XIV.	1	A mansion.
Kippilaw Mains.	"	1	A farm house.
Manse.	VIII.	13	
Manse.	XIII.	8	
Midlem.	"	8	A small village.
Midlem Burn.	{ "	8	
	XIV.	5	
Midlemburn.	XIII.	8	A farm house & steading.
Midlem Mill (corn).	XIV.	5	
	VII.	12 & 16	
Military Road.	{ VIII.	16	
	XIV.	1 & 5	
Millrighall.	XIV.	5	A farm house & steading.
Murder Moss.	XIII.	3	
Murdermoss Island.	"	3	

Name of Place.	No. of Sheet.		Descriptive Remarks.
	6 inch scale.	25·344 in. scale.	
Newhall.	XIV.	6	A farm house & steading.
Newhallmill.	"	6	A house.
Newhall Mains.	XIII.	8	A house
Northbank.	VIII.	13	A house.
Old Manse.	XIII.	8	A house.
Old Prieston.	"	4	A house.
Post Office.	VIII.	13	
Pony Plantation.	VII.	12	
Prieston.	XIII.	4	A farm house & steading.
Prieston Burn.	{ XIII. XIV.	3, 4, 13 1	
Ringan's Dean.	VIII.	16	A ravine.
Rhymers Glen.	VII.	8 & 12	A hollow.
Salter's Ford.	XIV.	5	A ford across Ale Water.
School.	VIII.	13	
Shaw Burn.	{ XIII. XIV.	8 5	
Shawburn.	XIII.	8	A farm house & steading.
Siller Stane.	VIII.	9	A stone.
Southbank.	"	13	A house.
Stand Dam.	"	13	A mill pond.

AGENTS FOR THE SALE OF THE ORDNANCE PLANS.

ENGLAND

LONDON.	Mr. J. Arrowsmith, 10, Soho Square, W.
	Messrs. Letts, Son, & Co., 8, Royal Exchange, E.C.
	Messrs. Longman & Co., Paternoster Row, E.C.
	Mr. E. Stanford, 6, Charing Cross, S.W.
	Messrs. Vacher & Son, 29, Parliament Street, S.W.
	Messrs. Webster & Co., 60, Piccadilly, W.
	Messrs. G. Philip & Son, 32, Fleet Street, E.C.; & L'pool.
	Mr. J. Wyld, Charing Cross.
	Dr. J. J. Whitty, C.E., 35, Parliament Street, S.W.
APPLEBY.	Mr. J. Whitehead.
ALNWICK.	Mr. M. Smith.
BATH.	Messrs. Sims & Son.
BIRMINGHAM.	Messrs. Napper & Wright
BEVERLEY.	Mr. John Kemp.
BOLTON.	Mr. H. Bradbury.
BRISTOL.	Mr. John Lavars.
BISHOP AUCKLAND	Mr. M. Braithwaite.
BARNARD CASTLE.	Messrs. J. & R. W. Atkinson
CLEVELAND, York- shire.	Mr. George Dixon.
CARDIFF.	Mr. Hugh Bird.
CARLISLE.	Messrs. Thurnam & Sons
COVENTRY.	Mr. Edward Wright.
CHELMSFORD.	Mr. Thomas B. Arthy.
DARLINGTON.	Mr. H. Penney.
DURHAM.	Mr. George Andrews.
FAREHAM.	Mr. George Sutton.
GLOUCESTER.	Messrs. G. J. Wait & Co
GREAT AYTON, nr. Stokesley, York- shire.	Mr. G. Dixon.
HARTLEPOOL.	Messrs. Pearson & Co.
HUDDERSFIELD. ..	Mr. A. L. Peace.
HULL.	Mr. J. W. Leng.
KIRKBY LONSDALE	Mr. R. Morphet.
KENDAL.	Mr. T. Atkinson.
KESWICK.	Mr. James Mayo.
LIVERPOOL.	Messrs. G. Philip & Son
	Messrs. Webb & Hunt.
	Mr. J. R. Isaac.
LEEDS.	Mr. J. Smith.
LONGTON.	Mr. F. S. Wright.
LONGPORT, Staff..	Mr. Evans.
MALTON.	Mr. H. Smithson.
MANCHESTER.	Mr. G. Simms.
	Mr. W. T. Hansbrow, 59, King Street.
NORTH SHIELDS..	Messrs. Phillipson & Hare.
NORWICH.	Mr. H. Pigg.

AGENTS, ENGLAND—CONTINUED.


NEWCASTLE.....	Mr R Turner.
NOTTINGHAM	Mr. R. Sutton.
OLDHAM	Mr. John Hirst.
OXFORD	Messrs. Spiers & Son.
PENRITH.....	Mr. B. T. Sweeten.
PORTSMOUTH	Mr. W. H. Charpentier
PLYMOUTH	Mr. J. Land.
PRESTON	Mr. R. Veevers.
READING.....	Mr. G. Lovejoy.
ROCHDALE	Mr. E. Wrigley.
RICHMOND, York- shire	} Mr. J. Bell.
RIPON	
SCARBOROUGH.....	Messrs. Johnston & Co.
SETTLE	Mr. S. W. Theakstone.
SHEFFIELD	Mr. J. Wildman.
SWANSEA.....	Mr. H. Pawson.
STOCKTON-ON-TEES	Mr. E. Pearce.
SOUTHAMPTON ..	Messrs. Jennett & Co.
SUNDERLAND	Mr. W. Sharland.
THIRSK	Mr. W. H. Hills.
ULVERSTON.....	Mr. W. Bransby.
WAKEFIELD	Mr. Soulby.
WIGAN	Messrs. Hicks & Allen.
WHITEHAVEN.....	Mr. S. G. Bucknall.
WINDERMERE.....	Messrs. Callender & Dixon.
YORK	Mr. J. Garnett.
	Mr. J. Glaisby.

SCOTLAND

EDINBURGH.....	{ Messrs. Johnston, 4, St. Andrew Square. Messrs. Black, North Bridge. Mr. T. C. Jack, Princes Street.
AYR	
ABERDEEN	
AIRDRIE, Lanarksh	Mr. John Dick.
ANNAN.....	Messrs. Keith & Gibb.
BATHGATE	Mr. Thomas Forsyth.
CUPAR	Mr. William Cuthbertson.
DUMFRIES	Mr. J. Johnston.
DUNFERMLINE ..	Mr. S. Robinson.
DUNSE	Mr. Sinclair.
DUNDEE	Messrs. Miller & Son.
GLASGOW.....	{ Messrs. J. Smith & Son. Messrs. J. Lumsden & Son.
HADDINGTON	
HAWICK	Mr. J. Millen.
JEDBURGH	Mr. William Syme.
KIRKCALDY.....	Messrs. A. & W. Easton.
KIRKCUDBRIGHT..	Mr. J. J. Wilson.
KELSO	Mr. J. Nicholson.
LINLITHGOW	Mr. J. H. Rutherford.
NEWTON STEWART	Mr. A. Waldie.
MOFFAT	Miss A. Watson.
PERTH	Mr. William Muir.
PEEBLES	Mrs. C. Paton.
PAISLEY	Mr. R. Stirling.
SELKIRK	Mr. William McIntyre.
STIRLING.....	Mr. G. Lewis.
	Mr. Robert S. Shearer.

IRELAND

DUBLIN	{	Messrs. Hodges & Smith, Grafton Street.
		Messrs. Brassington & Gale, 6, Bachelor's Walk.
		Dr. J. J. Whitty, C.E.; and at London.
		Messrs. Thom & Son, 87 & 88, Abbey Street.
ARMAGH		Mr. John McWatters.
ATHLONE		Mr. James Martin.
BELFAST		Mr. James Magill.
CORK		Mr. Francis Guy.
CARLOW		Mr. Thomas Edwards.
CAVAN		Mr. John Fegan.
CLONMELL		Mr. James O'Neill.
DROGHEDA		Mr. Michael Daly.
ENNISKILLEN		Mr. William Trimble.
GALWAY		Mr. Thomas Croker.
KILKENNY		Mr. William Nicholson.
LONDONDERRY ..		Mr. Hempton.
MALLOW		Mr. Joseph Johns.
MULLINGAR		Mr. Sampson Wallis.
NEWRY		Mr. Robert Greer.
OMAGH		Mr. John Nelis.
WATERFORD		Mr. Thomas S. Harvey
WEXFORD		Mr. F. S. Davis.



ORDNANCE SURVEY OF SCOTLAND.

BOOK OF REFERENCE TO THE PLAN
OF THE
PARISH OF BOWER,
IN THE
COUNTY OF CAITHNESS,
CONTAINING 19908·626 ACRES.

MAJOR-GENERAL SIR HENRY JAMES, R.E., F.R.S., F.G.S., &c.,
DIRECTOR-GENERAL OF THE ORDNANCE SURVEY.



LONDON:
PRINTED BY GEORGE E. EYRE AND WILLIAM SPOTTISWOODE,
PRINTERS TO THE QUEEN'S MOST EXCELLENT MAJESTY
FOR HER MAJESTY'S STATIONERY OFFICE.

1873.

Prise Three Skillings.

GRANVILLE SURVEY OF SCOTLAND

BOOK OF REFERENCE TO THE MAP

OF THE


PARISH OF DUNDEE

IN THE

PARISH OF DUNDEE

PARISH OF DUNDEE

[7142.—50—9/73.]



THE
LIBRARY OF THE
SCOTTISH PARLIAMENT
EDINBURGH

T
grou
whic
1.00

3
,
f

1

-

-
e
e

8

/

v

2

7.
2.
2.
6.
3.

10


ORDNANCE SURVEY OF SCOTLAND

PARISH OF ROWY

1856

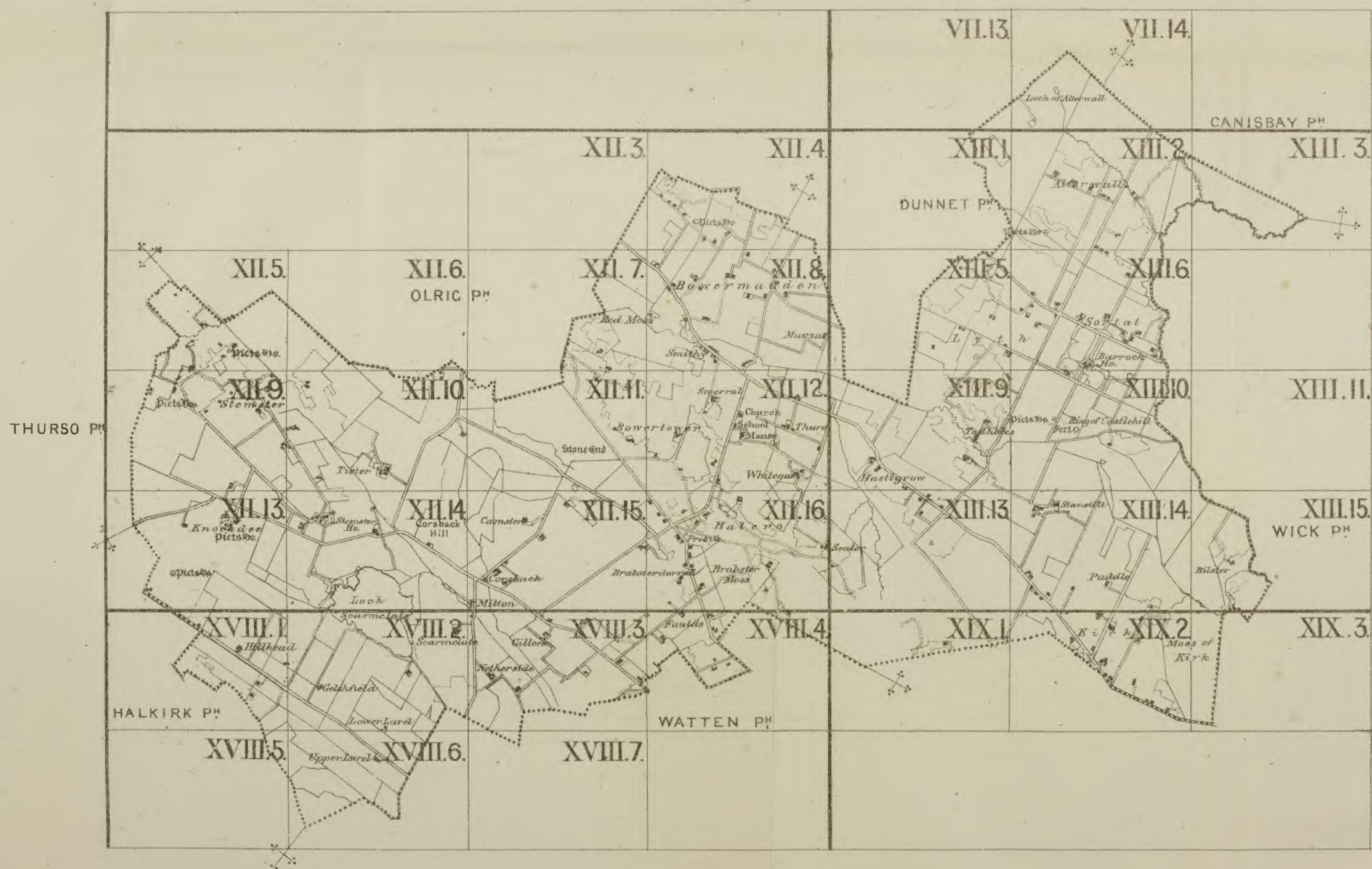
INDEX TO THE SHEET

Reference to the Sheet in which the following are contained
Scale of the Sheet 1 inch = 1 mile

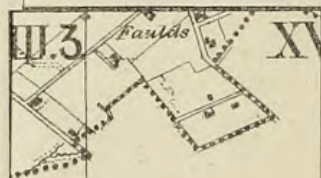


For further particulars see the accompanying Memoir

Scale of this Index One Inch to a Mile.



Published in 37 Sheets at 2^s 6^d each, with 1 Book of Areas at 3^s



WATTEN PH

II.7.

ets at $2\frac{s}{6}^d$ each

EXPLANATORY REMARKS.

The scale of the Parish Plans is the 1-2500th of the actual length on the ground, and is equal to 25·344 inches to a mile, or 3·157 chains to an inch, which is very approximately equal to one square inch to one acre, the square of 1·0018 inch being equal to one acre.

The length of each sheet is $1\frac{1}{2}$ miles, and the width 1 mile, the area of each sheet is therefore 960 acres.

Each enclosure has a reference number to the area which is given in this Book.

The Braces (*f*) on the plans are to indicate that the spaces so braced are included under the same reference number.

The Altitudes in feet above the Mean Level of the Sea are written thus—31·4.

The Scale of the Plans of the County is 6 inches to a mile, and each sheet contains the same area as 16 sheets of the Parish Plans. There is therefore a double reference number to each sheet, as VI. 9., the Roman Numerals referring to the County Plans, the Arabic Figures to the Parish Plans.

The following are the characters employed on the Ordnance Plans on the Scales of 1-2500, and 6 inches to a mile :—

County Names	Ⓒ	Hundreds or Wards	W
Parishes	P	Townships	T
Extra Parochial	E	Division of Townships	T
Antiquities	<div style="display: flex; align-items: center;"> <div style="font-size: 3em; margin-right: 10px;">{</div> <div> <p>ROMAN</p> <p>Druidical or Saxon</p> <p>Norman or Subsequent</p> </div> </div>		

The descriptions of the boundaries are shown by the following initials :—

Centre of Stream	C.S.	Centre of Fence	C.F.
Centre of Road	C.R.	Top of Cop	T.C.
Side of Stream or Drain ...	S.S. or S.D.	Centre of Wall	C.W.
Root of Hedge	R.H.	Defaced	Def.
Face of Wall	F.W.	Track of Stream	T.S.
Undefined	Und.		

Where a change occurs in the boundaries, the symbol [o—o] is used to show the part at which the change takes place.

N.B.—To convert Decimal Fractions of an Acre into Roods and Perches, multiply the decimal first by 4 and then by 40, preserving the same number of decimals in the product.

Examples—

Acres.
633·357
4

1·428
40

A. R. P.
633 1 17

17·120

Acres.
527·013
4

·052
40

A. R. P.
527 0 2

2·080

TABLE

FOR CONVERTING DECIMAL PARTS OF AN ACRE INTO ROODS AND PERCHES.

Perch.	0 Rood.	1 Rood.	2 Roods.	3 Roods.	Perch.	0 Rood.	1 Rood.	2 Roods.	3 Roods.
0	·000	·250	·500	·750	21	·131	·381	·631	·881
1	·006	·256	·506	·756	22	·137	·387	·637	·887
2	·012	·262	·512	·762	23	·144	·394	·644	·894
3	·019	·269	·519	·769	24	·150	·400	·650	·900
4	·025	·275	·525	·775	25	·156	·406	·656	·906
5	·031	·281	·531	·781	26	·162	·412	·662	·912
6	·037	·287	·537	·787	27	·169	·419	·669	·919
7	·044	·294	·544	·794	28	·175	·425	·675	·925
8	·050	·300	·550	·800	29	·181	·431	·681	·931
9	·056	·306	·556	·806	30	·187	·437	·687	·937
10	·062	·312	·562	·812	31	·194	·444	·694	·944
11	·069	·319	·569	·819	32	·200	·450	·700	·950
12	·075	·325	·575	·825	33	·206	·456	·706	·956
13	·081	·331	·581	·831	34	·212	·462	·712	·962
14	·087	·337	·587	·837	35	·219	·469	·719	·969
15	·094	·344	·594	·844	36	·225	·475	·725	·975
16	·100	·350	·600	·850	37	·231	·481	·731	·981
17	·106	·356	·606	·856	38	·237	·487	·737	·987
18	·112	·362	·612	·862	39	·244	·494	·744	·994
19	·119	·369	·619	·869	40	·250	·500	·750	1·000
20	·125	·375	·625	·875					

PARISH OF BOWER,

IN THE

COUNTY OF CAITHNESS.

No. on Plan.	Area in Acres.	Remarks.	No. on Plan.	Area in Acres.	Remarks.
1	3.122	Rough pasture, &c.	36	8.983	Arable and roads.
2	.344	Rough pasture.	37	.680	Houses, rough pasture, garden, &c.
3	.895	Pasture, &c.	38	.681	Rough pasture, &c.
4	.695	Marsh.	39	.840	Arable and rough pasture.
5	184.086	Rough pasture, &c.	40	2.247	Arable, &c.
6	.417	Pasture, &c.	41	11.332	Arable, &c.
7	1.122	Rough pasture.	42	12.898	Arable.
8	.165	Arable.	43	13.658	Rough pasture, &c.
9	21.505	Arable, &c.	44	1.199	Rough pasture, &c.
10	28.919	Arable, &c.	45	1.054	Rough pasture, &c.
11	.501	Quarry.	46	9.717	Rough pasture.
12	2.135	Pasture, &c.	47	7.567	Arable, &c.
13	.601	Rough pasture.	48	5.467	Arable and houses.
14	4.615	Arable, &c.	49	5.636	Arable, house, &c.
15	5.100	Arable, houses, &c.	50	.264	Rough pasture, &c.
16	7.584	Arable.	51	1.407	Rough pasture.
17	3.666	Arable, &c.	52	4.251	Arable.
18	.232	Quarry.	53	4.227	Arable, &c.
19	.342	Houses, rough pasture, &c.	54	1.143	Road.
20	3.168	Arable.	55	12.039	Arable, &c.
21	2.432	Arable, &c.	56	9.640	Rough pasture.
22	.336	Rough pasture and houses.	57	2.550	Arable.
23	.973	Arable, &c.	58	7.772	Rough pasture, &c.
24	5.244	Arable, &c.	59	1.442	Rough pasture.
25	18.976	Arable.	60	8.265	Arable, &c.
26	7.332	Arable.	61	8.179	Arable, &c.
27	12.355	Rough pasture.	62	8.418	Arable, &c.
28	7.946	Arable, &c.	63	.971	Rough pasture, &c.
29	1.064	Arable.	64	.880	Arable.
30	55.666	Roads, rough pasture, &c.	65	.779	Rough pasture.
31	.279	Houses, rough pasture, &c.	66	1.205	Arable, &c.
32	1.362	Arable.	67	.268	Houses, garden, &c.
33	9.114	Arable, house, &c.	68	.845	Arable, &c.
34	1.912	Road.	69	11.518	Arable, &c.
35	18.792	Arable, houses, &c.	70	13.606	Arable, &c.
			71	11.310	Rough pasture.
			72	.889	Rough pasture.

PARISH OF BOWER.

No. on Plan.	Area in Acres.	Remarks.	No. on Plan.	Area in Acres.	Remarks.
73	3.015	Rough pasture.	120	198.690	Rough pasture, &c.
74	5.679	Pasture, &c.	121	6.245	Arable, rough pasture, &c.
75	37.548	Rough pasture.	122	5.335	Arable, &c.
76	5.670	Pasture, &c.	123	2.791	Arable and rough pasture.
77	15.037	Rough pasture, &c.	124	1.955	Rough pasture.
78	6.307	Pasture, &c.	125	17.630	Arable, &c.
79	11.334	Arable, &c.	126	.684	Houses, gardens, &c.
80	9.935	Rough pasture, &c.	127	18.459	Arable and road.
81	124.203	Stream, rough pasture, &c.	128	23.973	Arable and road.
82	10.726	Rough pasture.	129	.157	House, &c.
83	.391	Rough pasture.	130	1.181	Arable.
84	1.059	Marsh.	131	15.628	Arable, &c.
85	.671	Rough pasture.	132	.597	Houses, stackyard, &c.
86	15.433	Arable.	133	14.993	Arable.
87	.375	Rough pasture.	134	6.410	Road.
88	.630	Marsh.	135	23.893	Arable, &c.
89	13.931	Rough pasture and stream.	136	.989	Houses, garden, &c.
90	7.288	Arable, &c.	137	.680	Pasture.
91	1.593	Rough pasture.	138	.809	Arable, house, gardens, &c.
92	4.824	Rough pasture, &c.	139	.350	Arable.
93	11.805	Arable.	140	.250	House, garden, &c.
94	17.241	Arable.	141	128.108	Houses, rough pasture, &c.
95	.755	Houses, garden, &c.	142	.291	Arable.
96	6.064	Arable.	143	.844	Rough pasture, &c.
97	.658	Rough pasture, &c.	144	.147	Houses, &c.
98	.164	Pond.	145	2.009	Rough pasture.
99	.359	Stackyard.	146	9.028	Arable.
100	4.141	Arable, &c.	147	38.585	Rough pasture.
101	33.766	Rough pasture.	148	1.644	Arable.
102	5.045	Arable.	149	.221	Rough pasture.
103	16.907	Arable.	150	95.363	Stream, rough pasture, &c.
104	.698	Road.	151	3.974	Stream.
105	.312	Houses, ornamental ground, &c.	152	9.497	Marsh.
106	16.962	Arable, &c.	153	106.269	Rough pasture.
107	16.381	Arable.	154	7.090	Marsh.
108	4.727	Rough pasture.	155	1.709	Rough pasture and stream.
109	7.554	Arable, &c.	156	.310	House, rough pasture, &c.
110	8.965	Rough pasture and stream.	157	11.221	Arable, &c.
111	.688	Marsh.	158	.429	Rough pasture.
112	9.263	Arable, &c.	159	12.460	Arable, &c.
113	4.887	Rough pasture.	160	.591	Pasture.
114	18.928	Arable.	161	5.890	Arable.
115	16.773	Arable.	162	.574	Rough pasture, garden, house, &c.
116	.695	Farmsteadings, garden, &c.	163	5.283	Arable, &c.
117	6.798	Arable, &c.			
118	5.960	Arable.			
119	3.128	Rough pasture, &c.			

PARISH OF BOWER.

3

No. on Plan.	Area in Acres.	Remarks.	No. on Plan.	Area in Acres.	Remarks.
164	·441	House, rough pasture, &c.	210	10·944	Arable.
165	5·418	Arable, roads, &c.	211	1·904	Arable, &c.
166	·198	Rough pasture.	212	221·524	Rough pasture, &c.
167	1·276	Arable.	213	10·110	Pasture.
168	·578	Rough pasture, &c.	214	1·634	Arable.
169	·716	Rough pasture.	215	·583	Road.
170	·724	Rough pasture.	216	20·421	Pasture.
171	10·971	Arable, &c.	217	20·649	Arable.
172	12·800	Arable, roads, &c.	218	6·819	Arable.
173	14·165	Arable, &c.	219	·619	Road.
174	·562	Houses, gardens, &c.	220	5·947	Pasture.
175	2·391	Arable, &c.	221	7·593	Pasture.
176	6·699	Arable.	222	·290	Pasture.
177	3·250	Arable, &c.	223	65·591	Roads, rough pasture, &c.
178	5·500	Arable, rough pasture, &c.	224	85·208	Roads, rough pasture, &c.
179	·353	Houses, gardens, &c.	225	8·777	Arable, &c.
180	·478	Arable and stackyard.	226	·653	Rough pasture.
181	·246	House, garden, &c.	227	4·505	Rough pasture.
182	5·851	Arable.	228	·440	Rough pasture.
183	·517	Rough pasture, &c.	229	20·631	Arable.
184	2·483	Rough pasture, &c.	230	24·849	Rough pasture.
185	6·935	Rough pasture, &c.	231	·197	Houses, gardens, &c.
186	6·922	Arable.	232	5·002	Arable, &c.
187	·156	Houses, garden, &c.	233	2·507	Arable, &c.
188	·652	Pasture.	234	2·431	Rough pasture.
189	·372	Rough pasture.	235	5·951	Arable, &c.
190	14·673	Arable and rough pasture.	236	·901	Houses, garden, stackyard, &c.
191	1·158	Arable and rough pasture.	237	24·019	Rough pasture and roads.
192	·741	Road.	238	·500	Houses, garden, &c.
193	6·021	Arable.	239	7·658	Rough pasture, &c.
194	6·608	Arable, &c.	240	1·514	Arable.
195	4·900	Arable, stream, &c.	241	5·086	Rough pasture.
196	5·368	Stream, rough pasture, &c.	242	9·137	Arable, &c.
197	2·273	Arable, &c.	243	·638	Houses, gardens, &c.
198	·716	Rough pasture.	244	1·811	Arable, &c.
199	10·853	Arable, &c.	245	1·026	Rough pasture.
200	·321	Houses, gardens, &c.	246	·493	Rough pasture, &c.
201	1·252	Rough pasture, &c.	247	2·675	Arable.
202	·831	Arable.	248	13·198	Rough pasture, &c.
203	4·005	Arable.	249	12·254	Arable.
204	5·667	Rough pasture.	250	·598	Stackyard.
205	10·487	Arable, &c.	251	·566	Houses, rough pasture, &c.
206	2·082	Arable, &c.	252	15·170	Arable.
207	1·032	Arable.	253	9·069	Arable.
208	·683	Rough pasture, &c.	254	12·233	Arable.
209	·428	Houses, yards, garden, &c.	255	·356	Rough pasture.
			256	·248	House, garden, &c.

PARISH OF BOWER.

No. on Plan.	Area in Acres.	Remarks.	No. on Plan.	Area in Acres.	Remarks.
257	3.885	Road.	305	.818	Rough pasture.
258	.608	House, garden, &c.	306	.407	House, garden, &c.
259	3.853	Rough pasture, &c.	307	.960	Pasture.
260	4.453	Arable, &c.	308	4.629	Arable, &c.
261	4.964	Garden, rough pasture, houses, &c.	309	.256	Stackyard, &c.
262	6.212	Arable, &c.	310	.929	Houses, rough pasture, garden, &c.
263	1.332	Rough pasture.	311	8.576	Arable, &c.
264	1.578	Arable and rough pasture.	312	48.050	Arable, &c.
265	27.953	Arable, &c.	313	.688	Stackyard.
266	4.479	Arable, road, &c.	314	.482	Houses, garden, &c.
267	.532	Stackyard and garden.	315	.480	Arable.
268	.337	Houses, rough pasture, &c.	316	2.631	Pasture.
269	12.775	Arable.	317	2.573	Arable.
270	4.878	Arable.	318	1.826	Rough pasture.
271	6.125	Arable.	319	26.172	Arable.
272	1.773	Arable.	320	25.600	Arable, &c.
273	1.732	Arable, &c.	321	3.408	Arable, &c.
274	.527	Houses, garden, &c.	322	.379	Arable, &c.
275	4.302	Arable, &c.	323	2.187	Arable, &c.
276	1.708	Arable, &c.	324	4.223	Arable, &c.
277	1.944	Arable.	325	.646	Houses, gardens, &c.
278	.656	Arable and road.	326	.556	Arable, houses, garden, &c.
279	14.714	Arable, &c.	327	6.050	Arable, house, garden, &c.
280	1.458	Road.	328	1.576	Arable, &c.
281	14.012	Arable.	329	.170	Houses, garden, &c.
282	6.738	Roads, rough pasture, &c.	330	.478	Arable, houses, and garden.
283	.285	Rough pasture.	331	.522	Arable, houses, and garden.
284	.582	Houses, gardens, &c.	332	8.558	Arable, &c.
285	4.915	Arable, &c.	333	.703	Rough pasture.
286	.207	Pond.	334	.107	Marsh.
287	.205	Rough pasture, &c.	335	.412	Rough pasture.
288	11.800	Arable, road, &c.	336	.343	Rough pasture.
289	.347	Houses, garden, &c.	337	.223	Pond.
290	.263	Pasture.	338	13.558	Arable, &c.
291	.832	Marsh.	339	6.145	Arable, stream, &c.
292	3.909	Arable, &c.	340	8.864	Arable.
293	3.401	Rough pasture, &c.	341	6.714	Arable.
294	3.946	Arable.	342	6.675	Rough pasture, &c.
295	10.608	Rough pasture, &c.	343	9.400	Arable.
296	.218	Rough pasture.	344	.422	Houses, garden, &c.
297	2.703	Arable.	345	1.153	Road.
298	15.595	Rough pasture, &c.	346	10.499	Arable.
299	.434	Pasture.	346a	.256	Stackyard, &c.
300	10.847	Arable, &c.	347	1.265	Marsh.
301	2.476	Arable.	348	.823	Rough pasture.
302	7.442	Rough pasture.	349	.223	Pond.
303	5.779	Arable, &c.	350	21.133	Arable, &c.
304	.855	Rough pasture, &c.			

PARISH OF BOWER.

5

No. on Plan.	Area in Acres.	Remarks.	No. on Plan.	Area in Acres.	Remarks.
351	13.078	Arable, &c.	398	30.200	Pasture, &c.
352	1.592	Road.	399	29.656	Arable, &c.
353	26.970	Arable.	400	.333	Water.
354	3.955	Arable.	401	.859	Rough pasture, &c.
355	1.306	Houses, yards, gar- dens, &c.	402	2.441	Road.
356	.362	Road.	403	.279	Pond.
357	18.172	Arable.	404	19.799	Arable, &c.
358	12.402	Arable, &c.	405	.714	Stackyard.
359	4.107	Arable.	406	1.662	Farmsteading, &c.
360	2.193	Road.	407	1.109	Arable.
361	4.832	Rough pasture, &c.	408	9.259	Rough pasture.
362	1.191	Arable, houses, yard, &c.	409	6.333	Rough pasture, &c.
363	.300	Arable.	410	.160	Rough pasture and road.
364	2.208	Arable, rough pas- ture, &c.	411	17.971	Arable, &c.
365	11.566	Arable.	412	1.281	Arable, &c.
366	10.245	Arable, &c.	413	4.100	Rough pasture, &c.
367	1.069	Road.	414	2.657	Arable, &c.
368	.365	Stackyard.	415	.487	Houses, stackyard, &c.
369	1.282	Houses, rough pas- ture, &c.	416	24.316	Arable, &c.
370	6.205	Arable, &c.	417	5.429	Arable, houses, &c.
371	.519	Houses, stackyard, garden, &c.	418	1.751	House, rough pasture, &c.
372	4.494	Arable.	419	.800	Rough pasture.
373	6.306	Arable.	420	29.993	Arable, &c.
374	2.845	Arable.	421	3.651	Rough pasture.
375	3.135	Arable, &c.	422	25.255	Rough pasture.
376	.261	Houses, gardens, &c.	423	7.684	Rough pasture.
377	2.284	Arable.	424	2.812	Rough pasture.
378	2.077	Road.	425	3.838	Arable.
379	11.928	Arable.	426	.431	Stackyard, houses, and garden.
380	.567	Rough pasture, &c.	427	.627	Rough pasture, &c.
381	12.955	Arable, &c.	428	1.025	Rough pasture.
382	3.357	Arable.	429	6.243	Arable, &c.
383	3.286	Arable, roads, &c.	430	12.857	Arable, &c.
384	.549	Houses, gardens, &c.	431	3.033	Arable, &c.
385	1.298	Arable, &c.	432	4.103	Arable, &c.
386	25.648	Arable.	433	7.030	Arable and rough pasture.
387	12.987	Arable, &c.	434	.923	Arable.
388	3.203	Stream, rough pas- ture, &c.	435	1.393	Rough pasture.
389	2.379	Arable.	436	5.000	Arable, &c.
390	17.653	Arable.	437	.545	Rough pasture, &c.
391	4.128	Road.	438	11.384	Arable, roads, &c.
392	34.564	Arable, &c.	439	.506	Stackyard, houses, garden, &c.
393	9.645	Arable, &c.	440	4.865	Arable, &c.
394	5.978	Pasture, &c.	441	10.964	Rough pasture, &c.
395	1.025	Pasture, &c.	442	14.750	Rough pasture.
396	.286	Pasture, &c.	443	6.982	Rough pasture.
397	.088	Pond.	444	11.036	Rough pasture, &c.

PARISH OF BOWER.

No. on Plan.	Area in Acres.	Remarks.	No. on Plan.	Area in Acres.	Remarks.
445	.236	Marsh.	492	8.727	Arable and roads.
446	11.590	Rough pasture, &c.	493	.243	Rough pasture, houses, &c.
447	.908	Rough pasture, &c.	494	.695	Houses, rough pasture, yards, &c.
448	5.938	Arable, &c.	495	3.877	Arable and roads.
449	.196	Water.	496	.446	Stackyards, houses, garden, &c.
450	.703	Rough pasture, &c.	497	12.061	Arable, &c.
451	13.949	Arable.	498	14.835	Arable, &c.
452	.209	Houses and stackyard.	499	1.139	Road.
453	.262	Road.	500	14.674	Arable.
454	.650	Rough pasture, &c.	501	17.672	Arable, &c.
455	.233	Quarry.	502	13.706	Arable, house, garden, &c.
456	11.322	Arable, &c.	503	.729	Stackyard, houses, &c.
457	2.001	Arable.	504	7.424	Arable, &c.
458	5.960	Rough pasture, &c.	505	7.241	Arable.
459	5.548	Arable and road.	506	.228	Houses, garden, &c.
460	.618	Rough pasture.	507	1.989	Arable.
461	6.296	Arable.	508	.543	Houses, yard, &c.
462	4.964	Arable, &c.	509	2.433	Arable.
463	.555	Houses, yards, &c.	510	8.761	Arable.
464	16.290	Arable, &c.	511	18.147	Arable.
465	.636	Arable.	512	12.437	Arable, &c.
466	7.197	Rough pasture, &c.	513	2.012	Road.
467	2.080	Arable.	514	17.174	Arable.
468	2.542	Rough pasture, &c.	515	6.769	Rough pasture.
469	.725	Pond.	516	5.490	Rough pasture and stream.
470	39.255	Roads, rough pasture, &c.	517	10.306	Rough pasture and road.
471	.249	Pond.	518	9.437	Stream, rough pasture, &c.
472	4.100	Rough pasture and roads.	519	2.278	Arable.
473	.217	Pond.	520	1.299	Arable, houses, &c.
474	3.037	Arable.	521	2.502	Arable, &c.
475	4.562	Arable, &c.	522	3.265	Arable.
476	15.454	Arable.	523	3.214	Arable.
477	11.564	Arable.	524	2.774	Arable.
478	.251	Houses, yards, and garden.	525	.290	Rough pasture.
479	.476	Stackyard, houses, &c.	526	3.038	Arable, &c.
480	14.887	Arable, &c.	527	1.528	Arable, houses, &c.
481	3.299	Rough pasture.	528	1.201	Rough pasture.
482	4.368	Rough pasture.	529	7.302	Arable and stream.
483	15.848	Arable.	530	14.242	Arable.
484	16.033	Arable, &c.	531	14.447	Arable and road.
485	17.905	Arable.	532	.907	Rough pasture, &c.
486	3.445	Road.	533	12.193	Arable and roads.
487	4.462	Arable, &c.	534	1.277	Houses, stackyards, gardens, &c.
488	.141	Houses, rough pasture, &c.	535	14.566	Arable, road, &c.
489	12.266	Arable, road, &c.			
490	1.179	Houses, stackyards, &c.			
491	.175	Pond.			

PARISH OF BOWER.

7

No. on Plan.	Area in Acres.	Remarks.	No. on Plan.	Area in Acres.	Remarks.
536	1.270	Wood.	581	.929	Houses and yard.
537	3.868	Arable.	582	1.694	Arable, &c.
538	2.201	Road.	583	.338	Houses and gardens.
539	11.243	Arable.	584	3.865	Road.
540	16.691	Arable, &c.	585	14.755	Arable, &c.
541	1.102	Wood.	586	10.780	Arable.
542	10.939	Ornamental ground, &c.	587	15.549	Arable, &c.
543	.503	Wood.	588	9.079	Arable roads, &c.
544	.465	Wood, &c.	589	1.460	Arable.
545	.445	Wood.	590	1.482	Houses, rough pasture, gardens, &c.
546	.427	Wood.	591	.221	House, rough pasture, and garden.
547	13.722	Arable, rough pasture, &c.	592	18.502	Arable, &c.
548	.426	Wood.	593	12.742	Arable, &c.
549	10.593	House, offices, ornamental ground, &c.	594	1.569	Arable, rough pasture, house, garden, &c.
550	2.916	Wood.	595	4.368	Rough pasture.
551	3.505	Wood, &c.	596	.751	Stream.
552	3.250	Wood.	597	4.588	Arable.
553	4.053	Wood, &c.	598	.634	Houses, gardens, &c.
554	13.672	Arable, &c.	599	3.913	Arable, rough pasture, houses, &c.
555	.573	Wood, &c.	600	.138	Rough pasture.
556	16.025	Arable, road, &c.	601	23.542	Arable, road, &c.
557	1.202	Wood.	602	8.696	Arable, &c.
558	1.525	Stackyard, houses, garden, &c.	603	.919	Arable and garden.
559	12.419	Arable and roads.	604	.218	Houses, rough pasture, &c.
560	2.845	Arable.	605	6.067	Arable, road, &c.
561	4.408	Roads, rough pasture, &c.	606	.111	Water.
562	16.747	Arable.	607	.248	Marsh and rough pasture.
563	8.903	Arable and stream.	608	6.657	Arable, &c.
564	17.873	Arable.	609	4.922	Arable, &c.
565	3.352	Rough pasture.	610	2.924	Arable, &c.
566	2.303	Arable and road.	611	.458	Road.
567	.406	Houses, gardens, &c.	612	6.402	Arable, house, garden, &c.
568	2.031	Rough pasture, &c.	613	.336	Houses, gardens, &c.
569	24.958	Rough pasture.	614	3.351	Arable and road.
570	.277	Water.	615	3.422	Rough pasture.
571	12.557	Rough pasture.	616	179.829	Roads, rough pasture, &c.
572	6.708	Rough pasture.	617	29.962	Pasture.
573	.992	Stream.	618	16.991	Arable, house, garden, &c.
574	8.288	Rough pasture and stream.	619	1.206	Road.
575	.197	Arable.	620	14.588	Arable.
576	15.485	Arable.	621	.202	Arable and house.
577	17.825	Arable, &c.	922	24.687	Arable.
578	.301	Road.			
579	9.157	Arable and road.			
580	1.156	Houses, rough pasture, stackyard, &c.			

PARISH OF BOWER.

No. on Plan.	Area in Acres.	Remarks.	No. on Plan.	Area in Acres.	Remarks.
623	·288	Houses, rough pasture, and garden.	663	14·159	Arable.
624	2·902	Arable, &c.	664	13·460	Arable, &c.
625	98·051	Houses, rough pasture, roads, &c.	665	2·196	Road.
626	4·026	Arable and road.	666	·562	Road.
627	2·666	Rough pasture.	667	17·050	Arable.
628	2·863	Arable.	668	8·147	Arable, rough pasture, &c.
629	·227	House, rough pasture, garden, &c.	669	8·574	Arable and road.
630	4·155	Arable.	670	6·474	Arable and road.
631	·264	Stackyard, houses, &c.	671	·229	Rough pasture.
632	·556	Houses, rough pasture, garden, &c.	672	·478	Rough pasture.
633	2·450	Arable and road.	673	3·407	Arable, road, &c.
634	6·652	Arable.	674	13·978	Arable, &c.
635	4·214	Arable.	675	3·153	Arable and road.
636	5·465	Arable, &c.	676	2·030	Road.
637	4·119	Arable.	677	6·526	Arable.
638	11·070	Arable and rough pasture.	678	·883	Houses, stackyards, gardens, &c.
639	·468	Houses, rough pasture, and garden.	679	·873	Rough pasture, &c.
640	9·352	House, rough pasture, and roads.	680	7·197	Arable and road.
641	·324	Rough pasture and road.	681	6·986	Arable.
642	1·688	Arable, &c.	682	16·973	Arable.
643	1·346	Rough pasture and road.	683	12·593	Arable.
644	12·612	Arable and roads.	684	1·133	Road.
645	1·964	Arable, &c.	685	14·326	Arable.
646	·555	Houses, rough pasture, garden, &c.	686	10·834	Rough pasture, &c.
647	4·815	Arable.	687	17·572	Pasture.
648	2·032	Arable, road, &c.	688	·157	Garden.
649	1·012	Arable, houses, yards, &c.	689	·242	Houses and yards.
650	15·843	Arable.	690	28·267	Pasture.
651	1·485	Arable.	691	6·849	Rough pasture and roads.
652	·770	Houses, rough pasture, yards, &c.	692	58·724	Pasture, furze, &c.
653	·520	Rough pasture, &c.	693	14·351	Arable, &c.
654	12·008	Arable.	694	·824	Houses, yards, garden, &c.
655	3·659	Arable.	695	7·966	Arable, &c.
656	4·221	Arable, &c.	696	·575	Rough pasture.
657	27·193	Arable.	697	7·345	Rough pasture and roads.
658	28·214	Arable.	698	8·376	Arable.
659	14·419	Arable.	699	8·197	Arable.
660	14·074	Arable, &c.	700	·188	Rough pasture.
661	·947	Houses, roads, &c.	701	1·718	Road.
662	·779	Pasture.	702	·637	Pasture.
			703	·736	Houses, garden, &c.
			704	11·116	Furze, rough pasture, &c.
			705	3·682	Furze and rough pasture.
			706	4·562	Rough pasture and furze.

PARISH OF BOWER.

9

No. on Plan.	Area in Acres.	Remarks.	No. on Plan.	Area in Acres.	Remarks.
707	4.994	Rough pasture and furze.	749	34.872	Arable.
708	6.475	Rough pasture and furze.	750	29.563	Arable.
709	7.712	Pasture and furze.	751	.877	Road.
710	10.222	Pasture.	752	19.791	Arable.
711	16.706	Arable.	753	32.403	Arable.
712	7.337	Arable, &c.	754	11.332	Pasture.
713	7.693	Pasture, &c.	755	.578	Pasture.
714	6.915	Pasture and furze.	756	30.534	Arable.
715	.369	Stackyard.	757	7.892	Road.
716	16.762	Arable, rough pasture, &c.	758	28.363	Rough pasture, roads, &c.
716a	6.900	Arable and stream.	759	.446	Stackyards, houses, and garden.
717	1.631	Pasture, &c.	760	13.551	Rough pasture, &c.
718	97.910	Rough pasture, &c.	761	9.091	Rough pasture.
719	26.637	Rough pasture, &c.	762	.597	Rough pasture, &c.
720	9.768	Rough pasture.	763	12.702	Rough pasture.
721	11.351	Arable.	764	8.826	Arable.
722	26.389	Rough pasture, &c.	765	28.531	Arable.
723	29.543	Arable,	766	27.833	Rough pasture.
724	58.249	Road, rough pasture, &c.	767	27.294	Rough pasture.
725	11.466	Arable.	768	55.448	Rough pasture and streams.
726	1.442	Mill dam.	769	1.903	Marsh.
727	2.618	Rough pasture and road.	770	5.330	Rough pasture.
728	22.103	Arable.	771	23.597	Arable, &c.
729	.695	Pasture, house, &c.	772	18.667	Arable.
730	.730	Pasture, houses, garden, &c.	773	66.981	Rough pasture, &c.
731	1.905	Stackyard, houses, and garden.	774	3.232	Road.
732	.444	Pond.	775	33.164	Rough pasture, &c.
733	2.387	Houses, rough pasture, roads, &c.	776	26.916	Rough pasture.
734	20.592	Arable.	777	44.440	Rough pasture.
735	30.689	Arable.	778	1.004	Rough pasture, &c.
736	16.071	Rough pasture.	779	173.183	Rough pasture and streams.
737	.218	Houses, rough pasture, gardens, &c.	780	15.712	Arable, &c.
738	10.923	Arable, &c.	781	13.070	Rough pasture, &c.
739	.171	Mill dam.	782	.842	Mill dam.
740	.411	Pasture.	783	.671	Road.
741	.747	Farmsteading, &c.	784	31.377	Rough pasture and furze.
742	1.388	Stackyard, &c.	785	.100	Water.
743	.208	Houses and garden.	786	62.280	Furze, rough pasture, &c.
744	.587	Quarry.	787	16.186	Furze, rough pasture, &c.
745	14.302	Arable.	788	29.467	Roads, rough pasture, &c.
746	21.058	Arable.	789	1.485	Houses, rough pasture, &c.
747	11.604	Arable.	790	.240	Stackyard.
748	21.051	Arable.	791	2.372	Pasture, &c.

PARISH OF BOWER.

No. on Plan.	Area in Acres.	Remarks.	No. on Plan.	Area in Acres.	Remarks.
792	·263	House, garden, &c.	834	72·006	Arable, &c.
793	·704	Arable, &c.	835	·872	Stackyard.
794	·446	Arable, house, &c.	836	·541	Pasture.
795	1·445	Arable.	837	·545	Pasture, houses, &c.
796	·231	Houses, rough pasture, &c.	838	107·070	Roads, rough pasture, &c.
797	1·087	Arable.	839	1·716	House, rough pasture, &c.
798	·500	Arable, &c.	840	10·122	Arable, &c.
799	62·784	Roads, rough pasture, &c.	841	9·255	Arable, &c.
800	2·643	Arable, &c.	842	1·515	Road.
801	·393	Arable, houses, and garden.	843	7·144	Arable, &c.
802	6·171	Arable, &c.	844	7·002	Roads, rough pasture, &c.
803	8·685	Arable, &c.	845	2·301	Pasture, &c.
804	4·112	Arable.	846	10·265	Arable, &c.
805	5·114	Arable.	847	10·457	Arable.
806	2·314	Rough pasture, &c.	848	·462	Rough pasture.
807	1·548	Arable, rough pasture, &c.	849	9·837	Arable, &c.
808	1·933	Houses, rough pasture, gardens, &c.	850	23·884	Arable, road, &c.
809	4·143	Arable.	851	4·478	Road.
810	20·291	Arable.	852	10·278	Arable.
811	·840	Stackyards, houses, &c.	853	10·241	Arable.
812	10·404	Arable, &c.	854	·533	Stackyard.
813	7·829	Roads, rough pasture, &c.	855	·402	Houses, garden, &c.
814	8·520	Arable.	856	1·194	Arable.
815	62·673	Arable.	857	·706	Pasture.
816	10·261	Rough pasture, &c.	858	5·795	Roads, rough pasture, &c.
817	3·397	Rough pasture.	859	2·337	Arable and road.
818	3·997	Arable.	860	·610	Pasture, houses, &c.
819	·767	Arable.	861	2·753	Rough pasture.
820	2·528	Rough pasture, &c.	862	5·718	Pasture, &c.
821	5·545	Arable.	863	1·439	Rough pasture.
822	·864	Rough pasture, &c.	864	·568	Rough pasture.
823	7·066	Rough pasture, &c.	865	3·824	Rough pasture.
824	1·964	Marsh.	866	2·868	Pasture.
825	7·527	Rough pasture and stream.	867	·686	Rough pasture.
826	1·372	Rough pasture.	868	·477	Pasture, &c.
827	·677	Arable.	869	·624	Marsh, &c.
828	9·612	Arable, &c.	870	1·229	Rough pasture, &c.
829	6·081	Arable, &c.	871	4·141	Arable, &c.
830	9·204	Arable.	872	6·755	Arable.
831	5·436	Arable and rough pasture.	873	7·090	Arable, &c.
832	2·577	Arable and rough pasture.	874	·208	Rough pasture.
833	1·302	Farmsteading, garden, &c.	875	·432	Rough pasture.
			876	2·883	Arable.
			877	5·025	Arable, &c.
			878	·347	Arable.
			879	5·602	Arable.
			880	3·345	Rough pasture, &c.
			881	1·131	Stackyards.

No. on Plan.	Area in Acres.	Remarks.	No. on Plan.	Area in Acres.	Remarks.
882	3.595	Rough pasture.	925	14.725	Arable.
883	.608	Rough pasture.	926	25.462	Arable, &c.
884	.826	Pasture, houses, gar- dens, &c.	927	11.236	Arable, &c.
885	4.663	Arable.	928	2.297	Rough pasture.
886	6.219	Rough pasture.	929	1.750	Marsh.
887	1.033	Pasture.	930	2.769	Rough pasture and furze.
888	2.873	Arable.	931	1.287	Rough pasture & furze.
889	3.078	Rough pasture & marsh.	932	22.741	Arable.
890	4.173	Arable, &c.	933	13.772	Arable, &c.
891	.687	Rough pasture, &c.	934	12.004	Arable, &c.
892	9.461	Arable, &c.	935	.236	Houses, &c.
893	10.638	Arable, &c.	936	20.855	Arable, &c.
894	8.069	Arable.	937	.861	Road.
894a	.831	Pasture.	938	.803	Stackyard.
895	25.952	Arable, &c.	939	.875	Farmsteading, &c.
896	.427	House and ornamental ground.	940	2.331	Road.
897	14.177	Arable, &c.	941	.533	Mill dam.
898	.117	Houses and garden.	942	10.495	Arable, &c.
899	.452	Road.	943	19.722	Arable, &c.
900	5.328	Arable.	944	22.479	Arable.
901	1.741	Arable, houses, gar- dens, &c.	945	11.411	Rough pasture, &c.
902	8.856	Arable, &c.	946	12.371	Arable, &c.
903	24.001	Arable, &c.	947	22.658	Arable.
904	1.269	Arable and road.	948	2.207	Road.
905	1.497	Rough pasture and road.	949	.168	House, garden, &c.
906	4.784	Road.	950	20.151	Arable.
907	4.858	Houses, rough pas- ture, gardens, &c.	951	4.043	Arable, &c.
908	2.647	Rough pasture and road.	952	1.355	Stackyards, houses, &c.
909	1.922	Rough pasture, road, &c.	953	.178	Road.
910	.341	Rough pasture.	954	2.873	Arable and road.
911	29.413	Arable and road.	955	21.602	Arable.
912	41.266	Arable and road.	956	.177	Water.
913	3.423	Arable.	957	11.625	Rough pasture.
914	3.947	Arable.	958	.617	Road.
915	8.253	Arable, &c.	959	3.623	Arable, &c.
916	4.282	Rough pasture, &c.	960	18.172	Arable, &c.
917	13.789	Roads, rough pasture, &c.	961	25.883	Arable, rough pas- ture, &c.
918	25.922	Arable, &c.	962	2.125	Rough pasture.
919	.506	Rough pasture.	963	.605	Rough pasture.
920	2.713	Road.	964	3.013	Arable, &c.
921	.348	Rough pasture, &c.	965	21.580	Arable, &c.
922	.487	Graveyard.	966	3.892	Road.
923	.468	Rough pasture, &c.	967	25.333	Arable, &c.
924	1.570	Pasture.	968	10.674	Rough pasture, &c.
			969	21.101	Rough pasture, &c.
			970	.392	Marsh.
			971	.105	Water.
			972	9.906	Rough pasture, &c.
			973	10.218	Rough pasture.
			974	1.503	Rough pasture.

No. on Plan.	Area in Acres.	Remarks.	No. on Plan.	Area in Acres.	Remarks.
975	·835	Rough pasture.	1022	12·671	Arable.
976	9·025	Arable.	1023	·741	Rough pasture and road.
977	8·496	Arable.	1024	·476	Arable.
978	17·023	Arable.	1025	·487	Rough pasture.
979	1·405	Houses, yards, &c.	1026	·896	Houses, yards, garden, &c.
980	1·399	Arable, &c.	1027	·566	Stackyard, &c.
981	2·288	Rough pasture.	1028	1·124	Rough pasture.
982	3·662	Arable and stream.	1029	23·204	Arable, &c.
983	3·340	Rough pasture and stream.	1030	1·043	Rough pasture.
984	11·192	Arable, house, &c.	1031	·456	Rough pasture.
985	1·991	Arable & rough pasture.	1032	·195	Rough pasture, &c.
986	·779	Rough pasture.	1033	·773	Rough pasture.
987	·791	Rough pasture.	1034	9·177	Arable, &c.
988	7·655	Arable.	1035	·776	Rough pasture, &c.
989	5·147	Arable, &c.	1036	1·784	Arable, &c.
990	·332	Houses, gardens, &c.	1037	·136	Houses and garden.
991	9·384	Arable and stream.	1038	1·188	Rough pasture, &c.
992	·317	Pasture and garden.	1039	5·855	Arable.
993	1·952	Arable.	1040	1·490	Arable.
994	10·284	Arable.	1041	·741	Rough pasture, &c.
995	23·534	Arable.	1042	67·479	Rough pasture, marsh, &c.
996	1·821	Rough pasture.	1043	5·356	Rough pasture.
997	1·236	Rough pasture.	1044	·171	Water.
998	11·533	Rough pasture.	1045	1·763	Arable, &c.
999	1·034	Rough pasture.	1046	2·137	Rough pasture.
1000	5·018	Rough pasture.	1047	1·758	Arable, &c.
1001	6·695	Rough pasture.	1048	·630	Houses, rough pasture, &c.
1002	7·386	Rough pasture.	1049	·307	Arable.
1003	5·055	Rough pasture.	1050	3·799	Arable, houses, &c.
1004	10·437	Rough pasture and stream.	1051	4·714	Arable, houses, &c.
1005	10·453	Rough pasture and stream.	1052	1·506	Arable, &c.
1006	12·569	Arable.	1053	1·319	Arable, &c.
1007	1·199	Stackyards, houses, garden, &c.	1054	5·519	Arable.
1008	5·795	Arable.	1055	15·050	Rough pasture, stream, &c.
1009	2·928	Road.	1056	4·422	Arable.
1010	11·620	Arable.	1057	1·123	Rough pasture and stream.
1011	1·789	Rough pasture.	1058	·653	Stackyard and houses.
1012	10·435	Rough pasture.	1059	·782	Arable.
1013	10·337	Rough pasture.	1060	3·616	Rough pasture and stream.
1014	28·674	Rough pasture and streams.	1061	4·108	Arable, &c.
1015	10·044	Rough pasture.	1062	8·367	Arable, &c.
1016	10·014	Rough pasture.	1063	·867	Marsh.
1017	13·496	Arable.	1064	1·584	Marsh.
1018	9·228	Rough pasture.	1065	2·949	Rough pasture, &c.
1019	9·715	Rough pasture.	1066	·507	Rough pasture.
1020	3·786	Rough pasture.			
1021	6·387	Arable.			

No. on Plan.	Area in Acres.	Remarks.	No. on Plan.	Area in Acres.	Remarks.
1067	2.767	Arable, &c.	1118	.548	Wood, &c.
1068	.516	Rough pasture.	1119	.091	Water.
1069	.485	Rough pasture.	1120	.186	Rough pasture.
1070	16.402	Arable, road, &c.	1121	13.409	Pasture, &c.
1071	1.970	Rough pasture & road.	1122	4.249	Houses, gardens, &c.
1072	1.126	Rough pasture, &c.	1123	1.453	Wood.
1073	.534	Stackyard, houses, gardens, &c.	1124	.485	Road.
1074	9.555	Rough pasture, &c.	1125	2.128	Wood.
1075	23.069	Arable.	1126	13.366	Arable, &c.
1076	.499	Arable.	1127	1.125	Wood, &c.
1077	.196	Pond.	1128	1.828	Wood.
1078	2.761	Rough pasture.	1129	13.618	Arable.
1079	.509	Arable.	1130	.762	Road.
1080	.432	Houses, yards, &c.	1131	15.738	Arable.
1081	4.701	Rough pasture.	1132	.622	Arable.
1082	.800	Rough pasture.	1133	19.131	Arable.
1083	.208	Rough pasture.	1134	18.490	Arable, &c.
1084	1.015	Arable.	1135	3.029	Road.
1085	15.392	Arable and road.	1136	4.535	Rough pasture.
1086	1.975	Rough pasture.	1137	4.699	Rough pasture.
1087	2.131	Arable, &c.	1138	9.784	Rough pasture, &c.
1088	.417	Houses, gardens, &c.	1139	6.064	Rough pasture.
1089	16.702	Arable and road.	1140	1.017	Rough pasture.
1090	1.874	Arable.	1141	10.020	Rough pasture.
1091	.304	Pond.	1142	14.439	Arable.
1092	4.501	Rough pasture.	1143	1.442	Road.
1093	2.802	Arable.	1144	19.051	Arable, &c.
1094	6.394	Road.	1145	18.671	Arable.
1095	.977	Rough pasture.	1146	17.123	Arable.
1096	19.523	Arable, &c.	1147	9.277	Rough pasture.
1097	.919	Arable and road.	1148	3.993	Stream.
1098	13.558	Arable, &c.	1149	8.336	Rough pasture and furze.
1099	15.546	Arable, &c.	1150	16.725	Rough pasture, house, &c.
1100	16.187	Arable.	1151	7.321	Rough pasture & trees.
1101	16.889	Arable.	1152	7.179	Arable, &c.
1102	25.028	Arable, &c.	1153	10.975	Rough pasture.
1103	41.633	Arable, &c.	1154	.409	Arable.
1104	18.748	Arable, &c.	1155	9.472	Arable.
1105	18.780	Arable, &c.	1156	10.805	Rough pasture.
1106	13.670	Arable.	1157	.892	House, rough pasture, &c.
1107	19.227	Arable.	1158	.427	Houses, yard, and garden.
1108	.313	Wood.	1159	23.730	Arable, &c.
1109	18.854	Arable.	1160	7.313	Rough pasture and stream.
1110	18.598	Arable, &c.	1161	37.506	Road, rough pasture, &c.
1111	18.371	Arable.	1162	25.045	Arable, road, &c.
1112	2.237	Road.	1163	26.563	Arable, road, &c.
1113	.168	Garden.			
1114	1.656	Stackyard.			
1115	1.460	Farmsteading, &c.			
1116	.491	Wood.			
1117	2.355	Wood.			

No. on Plan.	Area in Acres.	Remarks.	No. on Plan.	Area in Acres.	Remarks.
1164	·460	Furze.	1212	·773	Rough pasture.
1165	6·567	Rough pasture and furze.	1213	·198	Rough pasture, &c.
1166	1·520	Stream.	1214	·693	Rough pasture, &c.
1167	1·517	Rough pasture, &c.	1215	·947	House, rough pasture, &c.
1168	17·407	Rough pasture.	1216	6·990	Arable.
1169	15·509	Rough pasture.	1217	1·762	Road.
1170	19·306	Rough pasture.	1218	11·823	Arable and road.
1171	5·077	Rough pasture.	1219	13·009	Arable.
1172	·776	Rough pasture.	1220	4·363	Arable.
1173	20·424	Rough pasture.	1221	·641	Road.
1174	20·341	Pasture, &c.	1222	1·194	Rough pasture, &c.
1175	30·662	Pasture.	1223	·702	Houses, garden, &c.
1176	20·887	Pasture, &c.	1224	·467	Rough pasture.
1177	25·888	Pasture.	1225	5·401	Arable.
1178	26·274	Arable.	1226	1·072	Pasture.
1179	·692	Rough pasture.	1227	3·941	Arable, &c.
1180	14·234	Arable.	1228	8·851	Arable.
1181	3·799	Road.	1229	17·686	Arable.
1182	19·555	Pasture.	1230	2·062	Road.
1183	9·571	Arable.	1231	1·320	Old quarry.
1184	1·680	Wood.	1232	11·491	Arable, &c.
1185	7·102	Arable.	1233	7·400	Arable.
1186	14·360	Arable, &c.	1234	·155	Mill dam.
1187	23·335	Arable.	1235	2·585	Road.
1188	·345	Stackyards and house.	1236	18·800	Arable.
1189	9·426	Arable, &c.	1237	17·637	Arable.
1190	5·172	Arable and roads.	1238	16·591	Arable, &c.
1191	·356	Houses, yard, &c.	1239	12·739	Arable.
1192	8·896	Arable.	1240	9·866	Arable and stream.
1193	8·781	Arable.	1241	13·662	Arable and stream.
1194	33·290	Arable, &c.	1242	12·026	Pasture.
1195	13·914	Arable, house, and gardens.	1243	·773	Rough pasture and stream.
1196	·246	Houses, yards, &c.	1244	13·189	Pasture and stream.
1197	68·604	Arable, &c.	1245	18·004	Stream, rough pasture, &c.
1198	25·352	House, rough pasture, &c.	1246	14·251	Pasture.
1199	15·557	Arable.	1247	14·715	Arable.
1200	19·664	Arable and road.	1248	1·412	Road.
1201	14·691	Arable.	1249	1·291	Furze.
1202	14·915	Arable, &c.	1250	16·983	Arable, &c.
1203	·221	Pond.	1251	2·719	Wood.
1204	17·132	Arable.	1252	1·002	Wood.
1205	21·473	Arable, &c.	1253	1·430	Road, rough pasture, &c.
1206	1·666	Stackyard, houses, garden, &c.	1254	1·655	Stackyard.
1207	15·529	Arable, &c.	1255	9·278	Arable.
1208	·687	Arable.	1256	·188	Mill dam.
1209	2·732	Arable.	1257	2·057	Farmsteading, &c.
1210	2·234	Rough pasture, &c.	1258	14·931	Arable, &c.
1211	2·010	Mill dam.	1259	1·115	Road.

No. on Plan.	Area in Acres.	Remarks.	No. on Plan.	Area in Acres.	Remarks.
1260	11·823	Arable, &c.	1307	·649	Rough pasture.
1261	·328	Wood.	1308	22·707	Arable, &c.
1262	·261	Wood.	1309	2·048	Road.
1263	·527	Garden.	1310	12·979	Arable.
1264	2·244	Pasture and houses.	1311	16·034	Arable.
1265	1·009	Houses, yards, &c.	1312	·485	Rough pasture.
1266	2·527	Pasture, &c.	1313	·163	Houses, garden, &c.
1267	23·670	Arable, &c.	1314	·619	Rough pasture, &c.
1268	2·070	Furze, rough pas- ture, &c.	1315	·355	Wood.
1269	·224	Mill dam.	1316	15·412	Arable, &c.
1270	·448	Wood, &c.	1317	·478	Pond.
1271	7·133	Furze, rough pas- ture, &c.	1318	2·391	Houses, rough pas- ture, garden, &c.
1272	7·581	Furze.	1319	·825	Stackyard.
1273	21·474	Arable.	1320	14·686	Arable.
1274	·843	Quarry.	1321	·475	Road.
1275	1·977	Wood and garden.	1322	16·555	Arable.
1276	·637	Pasture, gardens, &c.	1323	2·092	Rough pasture, &c.
1277	·336	Road.	1324	10·389	Stream, rough pas- ture, &c.
1278	4·921	House, offices, wood, &c.	1325	16·244	Rough pasture, &c.
1279	·632	Road.	1326	22·638	Arable, &c.
1280	·503	Road.	1327	·359	Road.
1281	·302	Wood.	1328	12·957	Arable and stream.
1282	·274	Wood.	1329	13·324	Arable.
1283	·581	Wood.	1330	10·068	Arable.
1284	14·723	Arable.	1331	10·022	Arable.
1285	14·382	Arable.	1332	1·341	Road.
1286	15·264	Pasture.	1333	17·299	Arable.
1287	2·848	Rough pasture &c.	1334	·584	Road.
1288	·457	Marsh.	1335	9·523	Arable, &c.
1289	·107	Rough pasture.	1336	20·885	Arable, &c.
1290	5·204	Road, rough pasture, &c.	1337	20·242	Arable.
1291	25·122	Arable.	1338	24·689	Arable.
1292	3·150	Wood, &c.	1339	3·214	Arable, &c.
1293	·977	Wood, &c.	1340	20·666	Arable, &c.
1294	·967	Road.	1341	·697	Stackyards, houses, &c.
1295	·579	Wood.	1342	144·855	Stream, rough pas- ture, &c.
1296	1·021	Road.	1343	4·369	Road.
1297	24·737	Arable.	1344	11·730	Arable.
1298	15·494	Arable.	1345	1·245	Arable.
1299	·220	Wood.	1346	·752	Rough pasture.
1300	33·209	Arable.	1347	·885	Rough pasture and stream.
1301	·387	Wood.	1348	1·571	Rough pasture, &c.
1302	3·948	Wood, &c.	1349	27·354	Arable.
1303	3·318	Rough pasture & road.	1350	4·575	Rough pasture.
1304	·166	Rough pasture, &c.	1351	13·351	Rough pasture, &c.
1305	5·846	Marsh and rough pasture.	1352	13·447	Rough pasture.
1306	·538	Wood.	1353	8·177	Rough pasture.
			1354	·372	Rough pasture.

No. on Plan.	Area in Acres.	Remarks.	No. on Plan.	Area in Acres.	Remarks.
1355	8.405	Arable.	1403	3.856	Arable, &c.
1356	18.199	Arable, stream, &c.	1404	.292	Rough pasture and house.
1357	.399	Stackyard.	1405	10.764	Arable and road.
1358	5.571	Houses, rough pasture, streams, &c.	1406	12.407	Arable.
1359	1.125	Arable.	1407	2.275	Road.
1360	7.074	Arable.	1408	9.916	Arable.
1361	13.700	Arable, stream, &c.	1409	.530	Arable and houses.
1362	12.747	Arable.	1410	10.522	Arable.
1363	.502	Houses, yards, gardens, &c.	1411	2.474	Arable.
1364	.515	Arable and stream.	1412	7.218	Arable.
1365	14.354	Arable and road.	1413	26.184	Arable.
1366	.325	House, &c.	1414	27.055	Arable.
1367	15.196	Arable.	1415	8.758	Arable.
1368	.110	Mill dam.	1416	7.395	Arable.
1369	17.769	Arable.	1417	19.983	Arable.
1370	15.126	Arable.	1418	32.150	Arable, &c.
1371	10.302	Arable.	1419	31.063	Arable.
1372	8.823	Arable.	1420	4.814	Road.
1373	10.927	Arable.	1421	31.384	Arable.
1374	9.399	Arable.	1422	29.962	Arable.
1375	13.375	Arable.	1423	16.722	Arable and furze.
1376	10.846	Arable.	1424	5.119	Rough pasture.
1377	1.321	Rough pasture.	1425	36.902	Arable.
1378	1.813	Rough pasture, &c.	1426	3.079	Road.
1379	17.409	Arable and road.	1427	3.712	Arable, &c.
1380	2.666	Arable.	1428	.273	Rough pasture.
1381	.982	Farmsteading, garden, &c.	1429	11.478	Arable.
1382	.728	Stackyard.	1430	33.053	Arable, &c.
1383	4.960	Arable and road.	1431	.162	Water.
1384	1.546	Rough pasture, &c.	1432	1.844	Pasture, &c.
1385	8.215	Arable and road.	1433	1.261	Stackyard.
1386	2.129	Rough pasture, &c.	1434	2.605	Farmsteading, &c.
1387	3.921	Road.	1435	.124	Garden, &c.
1388	20.075	Arable.	1436	24.208	Arable.
1389	.745	Houses, garden, &c.	1437	27.643	Arable.
1390	.466	Arable.	1438	.857	Arable.
1391	.371	Stackyard.	1439	1.819	Arable.
1392	8.462	Arable.	1440	.598	Arable, houses, yard, &c.
1393	13.550	Arable, &c.	1441	6.478	Arable, &c.
1394	6.513	Arable and road.	1442	.206	Houses, garden, &c.
1395	.606	Houses, yards, &c.	1443	.239	Houses, yards, &c.
1396	1.037	Stackyard, &c.	1444	.308	Arable, houses, &c.
1397	21.202	Roads, rough pasture, &c.	1445	5.456	Arable, &c.
1393	9.187	Arable.	1446	3.478	Arable, &c.
1399	13.908	Arable, houses, &c.	1447	.430	Rough pasture, &c.
1400	26.703	Arable and road.	1448	5.204	Arable.
1401	10.737	Arable.	1449	10.158	Arable.
1402	17.343	Arable.	1450	1.020	Rough pasture.
			1451	7.723	Mill dam.
			1452	1.436	Rough pasture.

No. on Plan.	Area in Acres.	Remarks.	No. on Plan.	Area in Acres.	Remarks.
1453	13.325	Arable, &c.	1498	.355	Rough pasture, &c.
1454	3.908	Rough pasture.	1499	2.584	Arable.
1455	6.523	Arable, &c.	1500	1.333	Rough pasture.
1456	.324	Stackyard, houses, &c.	1501	3.507	Rough pasture, &c.
1457	10.992	Arable.	1502	5.509	Arable, &c.
1458	1.009	Houses, gardens, &c.	1503	.328	Stackyards, houses, &c.
1459	.217	House, rough pasture, &c.	1504	4.345	Rough pasture, &c.
1460	2.859	Arable and roads.	1505	1.330	Arable.
1461	.497	Old quarry.	1506	.558	Rough pasture, &c.
1462	5.338	Arable, house, &c.	1507	4.746	Arable.
1463	2.506	Arable, house, &c.	1508	1.679	Rough pasture & roads.
1464	27.595	Arable.	1509	2.599	Rough pasture.
1465	41.300	Arable.	1510	229.068	Roads, rough pasture, &c.
1466	4.690	Arable, houses, &c.	1511	1.346	Arable.
1467	1.078	Arable.	1512	.742	Arable and house.
1468	8.651	Arable, &c.	1513	2.205	Arable, houses, &c.
1469	1.564	Arable.	1514	.465	Rough pasture.
1470	4.775	Arable and road.	1515	5.914	Arable, &c.
1471	.616	Stackyard, houses, &c.	1516	1.435	Stackyards, houses, and garden.
1472	15.808	Rough pasture, &c.	1517	2.415	Arable.
1473	4.039	Road.	1518	2.065	Rough pasture, &c.
1474	.405	Houses, garden, &c.	1519	9.824	Arable.
1475	7.591	Arable, &c.	1520	4.170	Arable and road.
1476	7.513	Arable.	1521	2.075	Rough pasture and road.
1477	.801	Road.	1522	4.718	Pasture, &c.
1478	17.437	Arable, &c.	1523	.369	Rough pasture, &c.
1479	.395	Arable.	1524	4.392	Rough pasture.
1480	.561	House, rough pasture, &c.	1525	30.413	Rough pasture.
1481	11.538	Houses, rough pasture, &c.	1526	13.576	Arable.
1482	7.990	Arable, house, &c.	1527	4.008	Arable, &c.
1483	.713	Houses, rough pasture, &c.	1528	4.217	Arable.
1484	8.332	Arable, houses, road, &c.	1529	.480	Houses, rough pasture, &c.
1485	3.869	Arable and trees.	1530	3.492	Arable, &c.
1486	.156	Road.	1531	1.759	Rough pasture, &c.
1487	.109	Arable and house.	1532	.480	Arable, houses, yards, &c.
1488	1.880	Arable.	1533	1.314	Arable, &c.
1489	.395	Houses, rough pasture, &c.	1534	.469	Rough pasture.
1490	2.997	Arable, &c.	1535	7.238	Arable, &c.
1491	4.511	Roads, rough pasture, &c.	1536	18.506	Rough pasture, &c.
1492	.572	Arable, &c.	1537	.300	Arable.
1493	.286	Arable, houses, &c.	1538	1.660	Arable.
1494	1.940	Arable, &c.	1539	4.193	Arable.
1495	1.602	Arable.	1540	6.767	Arable.
1496	15.379	Arable.	1541	8.796	Rough pasture, &c.
1497	4.343	Arable.	1542	.420	Water.
			1543	.207	Rough pasture.
			1544	30.369	Arable, &c.

No. on Plan.	Area in Acres.	Remarks.	No. on Plan.	Area in Acres.	Remarks.
1545	15.929	Rough pasture, &c.	1589	697.583	Roads rough pasture, &c.†
1546	52.020	Furze, rough pasture, &c.	1589a	20.283	Rough pasture.
1547	1.646	Stackyard, houses, gardens, &c.	1590	232.522	Streams, rough pasture, &c.
1548	1.167	Rough pasture, &c.	1591	5.507	Rough pasture, &c.
1549	9.582	Rough pasture, &c.	1592	3.396	Road.
1550	6.560	Rough pasture.	1593	17.946	Arable.
1551	10.393	Rough pasture, &c.	1594	.901	Rough pasture.
1552	4.892	Rough pasture.	1595	38.832	Road, rough pasture, &c.
1553	1.559	Rough pasture.	1596	28.815	Arable.
1554	1.201	Rough pasture.	1597	17.258	Arable, &c.
1555	5.564	Rough pasture.	1598	.612	Road.
1556	.671	Rough pasture.	1599	15.683	Arable, &c.
1557	33.454	Arable, &c.	1600	1.162	House, gardens, &c.
1558	43.035	Streams, rough pasture, &c.	1601	2.027	Arable.
1559	.795	Rough pasture.	1602	1.053	Arable and house.
1560	2.468	Rough pasture.	1603	.983	Road.
1561	1.222	Rough pasture.	1604	1.338	Farmsteading, &c.
1562	1.087	Rough pasture.	1605	2.298	Stackyard.
1563	.624	Rough pasture.	1606	.573	Houses, rough pasture, &c.
1564	1.197	Rough pasture.	1607	11.889	Arable, &c.
1565	1.517	Rough pasture and stream.	1608	2.320	Arable, &c.
1566	88.152	Rough pasture and streams.	1609	2.194	Mill dam.
1567	51.118	Rough pasture, &c.	1610	1.428	Furze and rough pasture.
1568	4.149	Arable.	1611	30.955	Arable, &c.
1569	7.513	Arable.	1612	2.808	Road.
1570	.794	Road.	1613	1.251	Road.
1571	11.752	Arable, houses, &c.	1614	18.341	Arable, &c.
1572	.263	Houses, rough pasture, &c.	1615	20.703	Arable, &c.
1573	11.434	Arable, &c.	1616	7.311	Arable, &c.
1574	7.708	Arable, &c.	1617	21.032	Arable, houses, &c.
1575	.383	Pasture, houses, &c.	1618	.515	Houses, rough pasture, &c.
1576	11.366	Arable.	1619	.211	Houses, garden, &c.
1577	.332	Marsh.	1620	8.116	Arable, &c.
1578	4.870	Rough pasture, &c.	1621	10.888	Arable, houses, &c.
1579	3.896	Arable.	1622	.618	Arable, houses, &c.
1580	3.010	Rough pasture and roads.	1623	5.270	Arable.
1581	7.403	Arable, &c.	1624	2.411	Arable, &c.
1582	.388	Houses, rough pasture, and gardens.	1625	.187	Houses, garden, &c.
1583	.651	Rough pasture, &c.	1626	10.240	Arable and road.
1584	11.840	Arable, &c.	1627	10.191	Arable and road.
1585	23.282	Arable.	1628	13.779	Arable.
1586	36.415	Arable, &c.	1629	6.673	Rough pasture.
1587	1.466	Furze.	1630	.964	Rough pasture.
1588	57.837	Arable.	1631	10.227	Arable.
			1632	7.159	Rough pasture.
			1633	20.637	Arable.

No. on Plan.	Area in Acres.	Remarks.	No. on Plan.	Area in Acres.	Remarks.
1634	18.508	Arable.	1680	5.075	Rough pasture.
1635	.852	Road.	1681	1.531	Stream.
1636	18.013	Arable.	1682	11.869	Rough pasture, &c.
1637	18.539	Arable.	1683	143.194	Rough pasture, &c.
1638	9.628	Arable, road, &c.	1684	1.379	Marsh, &c.
1639	20.881	Arable, road, &c.	1685	3.384	Arable, &c.
1640	21.353	Arable, &c.	1686	2.103	Rough pasture and stream.
1641	12.837	Arable, &c.	1687	.082	Water.
1642	18.332	Arable, &c.	1688	49.331	Streams, rough pasture, &c.
1643	2.385	Arable, &c.	1689	9.857	Arable.
1644	.381	Rough pasture and house.	1690	2.874	Rough pasture and stream.
1645	7.958	Arable.	1691	1.212	Arable.
1646	10.470	Arable.	1692	.317	Rough pasture.
1647	10.639	Arable.	1693	.424	Rough pasture.
1648	10.037	Arable, &c.	1694	1.702	Arable, &c.
1649	10.376	Arable.	1695	.560	Rough pasture.
1650	10.586	Arable.	1696	23.651	Arable and roads.
1651	.626	Houses, yards, &c.	1697	.692	Arable.
1652	38.107	Arable, &c.	1698	.472	Houses, garden, &c.
1653	6.046	Rough pasture.	1699	.654	Stackyard.
1654	6.227	Rough pasture.	1700	1.256	Rough pasture, &c.
1655	2.211	Rough pasture.	1701	5.350	Rough pasture, &c.
1656	1.454	Rough pasture.	1702	.661	Rough pasture.
1657	126.902	Rough pasture, &c.	1703	7.597	Arable, &c.
1658	72.485	Rough pasture.	1704	.879	Road.
1659	68.539	Rough pasture and stream.	1705	32.188	Rough pasture.
1660	21.355	Rough pasture and stream.	1706	.828	Pasture and road.
1661	4.918	Arable.	1707	4.387	Pasture.
1662	8.097	Arable, &c.	1708	7.098	Rough pasture.
1663	7.832	Arable, &c.	1709	2.612	Rough pasture.
1664	3.268	Road.	1710	1.940	Stream.
1665	10.536	Arable.	1711	15.727	Arable, house, &c.
1666	10.103	Arable.	1712	14.871	Arable.
1667	1.557	Arable.	1713	6.543	Road.
1668	14.372	Rough pasture.	1714	13.866	Arable and road.
1669	15.084	Rough pasture.	1715	9.526	Rough pasture and roads.
1670	23.484	Rough pasture and stream.	1716	.198	House, &c.
1671	13.316	Rough pasture and stream.	1717	.518	Arable.
1672	25.218	Rough pasture and streams.	1718	31.155	Rough pasture, &c.
1673	.525	Marsh, &c.	1719	2.361	Arable.
1674	2.224	Rough pasture.	1720	.435	Stackyard, house, &c.
1675	1.691	Rough pasture.	1721	2.576	Arable, road, &c.
1676	3.734	Arable.	1722	.733	Rough pasture.
1677	.507	Houses, gardens, &c.	1723	.730	Arable.
1678	1.979	Arable.	1724	1.407	Rough pasture.
1679	.532	Rough pasture, &c.	1725	5.764	Arable, road, &c.
			1726	14.286	Arable, &c.
			1727	.769	Road.

No. on Plan.	Area in Acres.	Remarks.	No. on Plan.	Area in Acres.	Remarks.
1728	9.035	Arable.	1776	.125	Water.
1729	32.822	Arable.	1777	31.958	Rough pasture, &c.
1730	5.580	Arable.	1778	22.701	Arable.
1731	.522	Stackyard,	1779	18.075	Arable, &c.
1732	1.819	Farmsteading, gar- dens, &c.	1780	19.407	Arable.
1733	.142	Mill dam.	1781	16.589	Arable.
1734	12.005	Arable, &c.	1782	19.024	Pasture.
1735	.685	House, rough pas- ture, &c.	1783	17.776	Arable, &c.
1736	.157	Pond.	1784	19.187	Arable.
1737	8.986	Arable and roads.	1785	7.311	Road.
1738	.367	Arable, house, &c.	1786	16.235	Arable, &c.
1739	1.161	Rough pasture, &c.	1787	17.898	Arable, &c.
1740	5.438	Arable, &c.	1788	17.981	Arable.
1741	5.883	Rough pasture and road.	1789	1.394	Stackyards, houses, &c.
1742	2.766	Rough pasture, &c.	1790	16.110	Arable.
1743	9.783	Arable.	1791	2.674	Road.
1744	.685	Road.	1792	22.297	Arable.
1745	11.494	Arable.	1793	26.672	Pasture.
1746	13.004	Arable.	1794	.734	Rough pasture.
1747	16.045	Arable.	1795	.713	Waste, &c.
1748	16.568	Arable, road, &c.	1796	.609	Waste.
1749	13.191	Arable, road, &c.	1797	190.772	Loch.
1750	.103	Water.	1798	3.685	Rough pasture and road.
1751	13.239	Arable, &c.	1799	12.980	Pasture.
1752	12.749	Arable.	1800	17.045	Arable.
1753	11.568	Arable.	1801	4.536	Arable.
1754	1.567	Stackyards, houses, &c.	1802	9.576	Arable.
1755	24.831	Arable.	1803	8.811	Arable.
1756	2.560	Arable and road.	1804	18.308	Arable, &c.
1757	.264	Houses, gardens, &c.	1805	15.295	Arable, &c.
1758	.316	Old quarry.	1806	13.814	Pasture, &c.
1759	7.759	Arable.	1807	5.901	Rough pasture.
1760	.674	Stackyard, houses, &c.	1808	8.831	Arable.
1761	6.721	Arable, &c.	1809	8.268	Arable.
1762	5.952	Arable, &c.	1810	.116	Pond.
1763	12.544	Arable, &c.	1811	1.165	Rough pasture and road.
1764	9.433	Arable.	1812	1.194	Rough pasture.
1765	2.414	Road, rough pasture, &c.	1813	8.945	Arable.
1766	1.024	Road.	1814	9.712	Pasture, &c.
1767	22.108	Pasture, &c.	1815	8.236	Rough pasture.
1768	28.199	Pasture, streams, &c.	1816	12.630	Arable.
1769	1.560	Marsh.	1817	13.768	Arable and road.
1770	.615	Pasture.	1818	2.408	Houses, rough pas- ture, yard, &c.
1771	.477	Marsh.	1819	8.898	Arable.
1772	1.782	Pasture.	1820	12.320	Arable.
1773	14.639	Arable.	1821	7.671	Arable and road.
1774	10.262	Arable, &c.	1822	6.657	Arable and road.
1775	2.548	Road.	1823	.960	Houses, stackyard, &c.
			1824	7.384	Arable and stream.

No. on Plan.	Area in Acres.	Remarks.	No. on Plan.	Area in Acres.	Remarks.
1825	·362	Rough pasture, &c.	1872	9·915	Pasture.
1826	2·095	Rough pasture, &c.	1873	19·026	Pasture, &c.
1827	1·185	Rough pasture.	1874	6·597	Arable, &c.
1828	5·989	Rough pasture.	1875	7·972	Arable, &c.
1829	29·192	Arable, &c.	1876	6·694	Pasture, &c.
1830	20·445	Arable.	1877	19·878	Arable, &c.
1831	15·816	Arable.	1878	1·148	Rough pasture and road.
1832	12·272	Arable, &c.	1879	3·863	Road.
1833	7·205	Arable, stream, &c.	1880	·520	Stackyard.
1834	15·356	Arable.	1881	·513	Pasture, houses, &c.
1835	·682	Rough pasture, &c.	1882	1·115	Rough pasture.
1836	6·101	Arable, &c.	1883	11·334	Arable, &c.
1837	6·637	Arable, &c.	1884	8·950	Arable, &c.
1838	1·568	Rough pasture.	1885	11·159	Arable, &c.
1839	18·577	Rough pasture, &c.	1886	11·422	Arable and stream.
1840	9·864	Pasture, &c.	1887	8·375	Arable, &c.
1841	1·906	Rough pasture and stream.	1888	3·752	Arable, &c.
1842	·702	Rough pasture, &c.	1889	16·447	Arable, &c.
1843	10·106	Arable.	1890	7·927	Arable, &c.
1844	16·075	Arable and road.	1891	·982	Rough pasture, &c.
1845	16·916	Arable and road.	1892	6·291	Arable and stream.
1846	15·828	Arable, road, &c.	1893	6·796	Arable, &c.
1847	1·867	Farmsteading, stack-yard, &c.	1894	12·560	Arable.
1848	16·685	Arable, stream, & road.	1895	6·768	Arable.
1849	15·180	Arable and road.	1896	10·101	Arable.
1850	16·784	Arable.	1897	7·954	Arable, &c.
1851	16·834	Arable.	1898	9·555	Arable, &c.
1852	·232	Rough pasture.	1899	10·151	Arable.
1853	1·043	Rough pasture.	1900	·099	Houses and garden.
1854	35·718	Rough pasture and furze.	1901	·419	Arable, &c.
1855	·571	Pond.	1902	·176	Houses, gardens, &c.
1856	6·549	Rough pasture.	1903	1·137	Arable.
1857	13·992	Arable.	1904	2·480	Arable, &c.
1858	8·549	Arable.	1905	1·070	Arable.
1859	17·736	Arable and stream.	1906	·182	Houses, garden, &c.
1860	32·346	Arable, stream, &c.	1907	·419	Arable.
1860a	·239	Houses, rough pasture, &c.	1908	11·690	Arable, &c.
1861	4·633	Road.	1909	·715	Road.
1862	4·517	Arable.	1910	·352	Houses, &c.
1863	10·961	Arable, &c.	1911	1·012	Stackyard and garden.
1864	·195	Mill dam.	1912	11·376	Arable.
1865	·714	Arable.	1913	14·392	Arable.
1866	·481	Stackyard.	1914	13·633	Arable, &c.
1867	·849	Houses, gardens, &c.	1915	·104	Mill dam.
1868	·570	Pasture.	1916	5·931	Pasture, &c.
1869	4·239	Arable.	1917	·602	Arable.
1870	11·992	Arable.	1918	1·089	Stackyards, houses, &c.
1871	8·993	Arable, &c.	1919	·132	Mill dam.
			1920	14·671	Arable.
			1921	13·816	Arable.
			1922	29·049	Arable, roads, &c.

No. on Plan.	Area in Acres.	Remarks.	No. on Plan.	Area in Acres.	Remarks.
1923	31.421	Arable, &c.	1968	2.777	Rough pasture, &c.
1924	23.638	Arable.	1969	.275	Mill dam.
1925	3.808	Road.	1970	20.954	Arable, &c.
1926	1.707	Rough pasture.	1971	16.474	Arable, &c.
1927	.224	Road.	1972	1.168	Stackyard.
1928	.482	Old quarry.	1973	4.100	Road.
1929	20.203	Arable.	1974	5.243	Arable.
1930	11.347	Arable, &c.	1975	6.463	Arable.
1931	6.237	Arable.	1976	.705	Houses, yard, &c.
1932	15.415	Arable.	1977	11.183	Arable, &c.
1933	.173	Road.	1978	6.603	Arable.
1934	1.575	Arable, &c.	1979	5.407	Arable.
1935	.957	Stackyard.	1980	.388	Houses, garden, &c.
1936	.501	House, rough pasture, &c.	1981	13.818	Houses, roads, &c.
1937	7.214	Arable, &c.	1982	17.331	Arable.
1938	6.228	Arable.	1983	10.088	Arable and stream.
1939	6.096	Arable.	1984	6.349	Arable.
1940	.473	Rough pasture and stream.	1985	.755	Stackyard.
1941	4.159	Arable.	1986	.463	Houses, gardens, &c.
1942	5.618	Rough pasture and stream.	1987	5.771	Arable.
1943	1.411	Pasture.	1988	.802	Road.
1944	14.631	Arable.	1989	4.669	Rough pasture.
1945	5.360	Arable.	1990	9.750	Arable, rough pasture, &c.
1946	5.642	Arable.	1991	.182	Houses, rough pasture, &c.
1947	11.484	Arable.	1992	3.210	Arable, house, &c.
1948	7.726	Arable and road.	1993	.133	Rough pasture and house.
1949	4.533	Road.	1994	2.007	Arable.
1950	7.179	Arable, house, &c.	1995	7.545	Arable.
1951	2.930	Arable.	1996	4.858	Rough pasture.
1952	.448	Rough pasture and furze.	1997	2.359	Rough pasture.
1953	2.451	Arable.	1998	8.534	Arable.
1954	2.664	Arable.	1999	14.781	Arable, &c.
1955	.588	Houses, garden, &c.	2000	.321	House, yards, &c.
1956	14.108	Arable and roads.	2001	1.206	Road.
1957	2.549	Arable, &c.	2002	.619	Stackyard, houses, &c.
1958	2.270	Arable.	2003	19.983	Arable, &c.
1959	2.168	Houses, rough pasture, &c.	2004	.244	Stackyard, houses, &c.
1960	4.952	Arable, &c.	2005	19.941	Arable, &c.
1961	.299	Rough pasture.	2006	.844	Road.
1962	.160	Stackyard.	2007	4.400	Arable.
1963	.483	Houses, rough pasture, &c.	2008	.181	House, rough pasture, &c.
1964	2.635	Rough pasture, &c.	2009	.790	Rough pasture.
1965	4.378	Arable.	2010	.642	Arable.
1966	7.095	Arable.	2011	1.245	Rough pasture.
1967	1.458	Houses, rough pasture, yard, &c.	2012	4.819	Arable, &c.
			2013	.349	Rough pasture.
			2014	.554	Rough pasture
			2015	2.133	Arable.

No. on Plan.	Area in Acres.	Remarks.	No. on Plan.	Area in Acres.	Remarks.
2016	·374	Rough pasture and road.	2060	10·055	Arable.
2017	3·950	Arable, &c.	2061	10·116	Arable, &c.
2018	3·433	Rough pasture.	2062	9·680	Arable.
2019	1·732	Arable, houses, &c.	2063	·191	Houses, garden, &c.
2020	1·012	Arable, &c.	2064	8·538	Rough pasture, &c.
2021	2·173	Road.	2065	·996	Rough pasture.
2022	·515	Arable.	2066	8·755	Arable, &c.
2023	33·179	Rough pasture, &c.	2067	4·676	Arable, &c.
2024	9·576	Arable, &c.	2068	·684	Houses, rough pasture, yard, &c.
2024a	1·529	Arable.	2069	4·876	Arable.
2025	10·458	Arable and road.	2070	2·060	Road.
2026	·266	Rough pasture, &c.	2071	10·042	Arable.
2027	·667	Stackyard, houses, garden, &c.	2072	9·740	Arable.
2028	·513	Arable.	2073	·534	Rough pasture, &c.
2029	·105	Water.	2074	7·324	Arable.
2030	13·251	Arable, &c.	2075	8·218	Arable, &c.
2031	4·512	Road.	2076	·509	Houses, rough pasture, &c.
2032	11·909	Arable.	2077	9·400	Arable, &c.
2033	4·318	Arable, &c.	2078	9·981	Arable, houses, &c.
2034	·685	Stackyard, houses, gardens, &c.	2079	12·326	Arable, &c.
2035	2·167	Arable.	2080	5·592	Arable, &c.
2036	·970	Rough pasture.	2081	1·495	Arable.
2037	1·057	Water.	2082	3·857	Rough pasture, &c.
2038	·823	Water.	2083	1·200	Rough pasture.
2039	2·639	Rough pasture, &c.	2084	·291	Rough pasture.
2040	1·246	Arable.	2085	1·572	Rough pasture, &c.
2041	·585	Houses, rough pasture, &c.	2086	9·646	Arable, &c.
2042	3·858	Arable.	2087	·343	Rough pasture.
2043	10·487	Arable, &c.	2088	6·543	Arable, &c.
2044	9·383	Arable.	2089	2·436	Rough pasture, &c.
2045	10·560	Arable.	2090	1·014	Arable.
2046	·638	Houses, garden, &c.	2091	8·489	Arable, &c.
2047	10·096	Arable, &c.	2092	·233	Houses, rough pasture, &c.
2048	10·035	Arable.	2093	1·889	Road.
2049	·280	Arable.	2094	8·404	Arable.
2050	·290	Stackyard.	2095	·605	Arable.
2051	·841	Houses, rough pasture, &c.	2096	9·272	Rough pasture, &c.
2052	8·776	Arable, &c.	2097	5·793	Arable, house, &c.
2053	10·259	Arable, &c.	2098	·312	Houses, gardens, &c.
2054	9·628	Arable, &c.	2099	3·707	Rough pasture.
2055	·378	Houses, rough pasture, &c.	2100	256·100	Roads, rough pasture, &c.
2056	2·081	Arable, &c.	2101	17·860	Rough pasture, &c.
2057	4·770	Arable, houses, &c.	2102	19·819	Pasture, &c.
2058	·646	Houses, rough pasture, &c.	2103	37·523	Rough pasture.
2059	9·818	Arable.	2104	36·199	Rough pasture.
			2105	31·308	Rough pasture.
			2106	46·687	Rough pasture, &c.
			2107	19·137	Pasture.

PARISH OF BOWER.

No. on Plan.	Area in Acres.	Remarks.	No. on Plan.	Area in Acres.	Remarks.
2108	·709	Road.	2119	16·086	Pasture and road.
2109	16·691	Arable.	2120	21·400	Pasture.
2110	·427	Road.	2121	27·206	Rough pasture, &c.
2111	21·568	Arable, &c.	2122	18·275	Arable and road.
2112	21·392	Arable.	2123	16·275	Arable.
2113	16·356	Arable.	2124	18·215	Arable.
2114	1·091	Quarry.	2125	10·304	Arable, &c.
2115	17·402	Arable.		19908·626	
2116	15·931	Arable.			
2117	16·973	Arable.			
2118	1·619	Pasture, houses, garden, &c.			

RECAPITULATION.

19450·105	Land.
231·388	Water.
227·133	Roads.
19908·626	Total area of the Parish of Bower, in the County of Caithness.

INDEX TO PLACES

IN THE

PARISH OF BOWER.

COUNTY OF CAITHNESS.

Name of Place.	No. of Sheet.		Name of Place.	No. of Sheet.	
	6-inch scale.	25·344 in. scale.		6-inch scale.	25·344 in. scale.
Alterwall - -	XIII.	2	Gelshfield - -	XVIII.	2
Auchorn - -	XII.	8	Gillock - -	"	3
Aukengill Bridge -	XVIII.	3	Greenshiels - -	XII.	10
Barrock House -	XIII.	6	Halcro - -	"	12,16
Bilster - -	"	15	Hall of Bowermad-	"	8
Blackpark - -	"	2	den - -	"	2
Bloodyquoys -	XVIII.	"	Ha' of Alterwall -	XIII.	9, 13
Bowermadden -	XII.	8	Hastigrow - -	"	9
Bowertower - -	"	11,12	Hecken - -	"	6
Brabsterdorran -	"	15,16	Hillhead - -	"	1
Brabster Moss -	"	16	Hillhead - -	XVIII.	13
Bridge of Gravity -	XIII.	13	Hill of Stane -	XIII.	10
Bridge of Greeni-	"	9	Hill of Works (Fort,	"	14
quoy - -	"	"	remains of) -	"	10
Bridge of Hastigrow	"	"	Home Farm - -	{ XII.	10
Bridge of Hecken -	"	"	Hunster - -	{ XIII.	8
Bridge of Lyth -	"	6		XII.	14
Burn of Lyth -	"	{ 6,10,	Kirk - -	{ XII.	2
		15	Knockdee - -	{ XIX.	9
Camster - -	XII.	15		XII.	6
Church - -	"	12	Larel Bridge -	XVIII.	9
Church (in ruins) -	"	"	Leans of Thura -	XIII.	14
Clayock - -	XVIII.	1	Loch Scarmclate -	{ XII.	2
Clayock Moss -	"	"		{ XVIII.	6
Corsback - -	XII.	15	Lochside - -	XIII.	2
Drumhead - -	"	12	Lower Larel -	XVIII.	5,6,9
Durran Mains -	"	10	Lyth - -	XIII.	
East Kirk - -	XIX.	2	Mains of Brabster-		
Faulds - -	XVIII.	4	dorran - -	XII.	15
Flow of Seater -	{ XIII.	13	Mains of Bower-		
	XIX.	1	tower - -	"	12
Ford of the Roads	XIII.	15	Manse - -	"	"
Free Church -	XII.	16	Manse - -	"	16

INDEX TO PLACES.

Name of Place.	No. of Sheet.		Name of Place.	No. of Sheet.	
	6-inch scale.	25·344 in. scale.		6-inch scale.	25·344 in. scale.
Meikle Burn -	XII.	5	Scarmclate - -	XVIII.	2
Mid Kirk - -	XIX.	2	Scarmclate Mill		
Mill of Knockdel			(Corn) - -	"	3
(Corn) - -	XII.	13	Seater - -	XII.	16
Millton - -	XIII.	6	Site of Church -	XIX.	2
Milton - -	XII.	15	Smerral - -	XII.	12
Moss of Kirk -	XIX.	2	Sordale Hill - -	"	9
Murza - -	XII.	8	Sortat - -	XIII.	6
			Stanstill - -		14
Netherside - -	XVIII.	3	Stemster - -	XII.	9
Newlands of Seater	XIX.	1	Stemster House -	"	14
Newton - -	XII.	10	Stone Lud (Sup-		
Nybster - -	XVIII.	3	posed Burial		
			Place of List,		
Paddle - -	XIII.	14	Earl of Orkney)	"	11
Poolhoy - -	XII.	"	Swartiebank -	XIII.	10
Post Office - -	"	12			
Pothouse - -	"	14	Thirdpart - -	XVIII.	3
Plover Hill - -	XIII.	13	Thura - -	XII.	12
			Tister - -	"	10
Quoy - -	XVIII.	4	Todholes - -	XII.	9
Quoynee - -	"	3			
			Upper Larel -	XVIII.	6
Red Braes - -	XIX.	"			
Red Moss - -	XII.	7	West Kirk - -	XIX.	2
Ring of Castlehill			Whitefield - -	XII.	14
(Fort, remains of)	XIII.	10	Whitegar - -	"	12
Roadside - -	"	6			

LONDON:

Printed by GEORGE E. EYRE and WILLIAM SPOTTISWOODE,
 Printers to the Queen's most Excellent Majesty.
 For Her Majesty's Stationery Office.

20

ORDNANCE SURVEY OF SCOTLAND.

BOOK OF REFERENCE TO THE PLAN
OF THE
PARISH OF BOYNDIE,
IN THE
COUNTY OF BANFF,
CONTAINING 7119·934 ACRES.

COLONEL SIR HENRY JAMES, R.E., F.R.S., M.R.I.A., F.G.S., &c.,
SUPERINTENDENT OF THE SURVEY.



LONDON:
PRINTED BY GEORGE E. EYRE AND WILLIAM SPOTTISWOODE,
PRINTERS TO THE QUEEN'S MOST EXCELLENT MAJESTY.
FOR HER MAJESTY'S STATIONERY OFFICE.

1867.

Price One Shilling and Sixpence.

ORDINANCE SURVEY OF SCOTLAND.

TABLE OF CONTENTS TO THE MAP.

OF THE

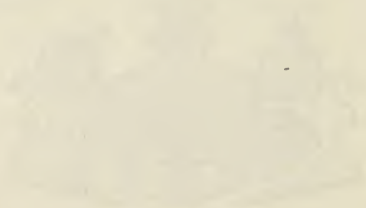
TABLE OF CONTENTS.

IN THE

ORDINANCE SURVEY.

CONTENTS OF THE MAP.

[7142-50-12/67.]



EDINBURGH:

PRINTED BY JAMES K. CLARK AND WILLIAM WATSON.

PRINTED AT THE PRESS OF THE EDINBURGH UNIVERSITY.

THE OLD BARRACKS, EDINBURGH.

1867.

BY THE EDINBURGH UNIVERSITY.

on the
imately
equal to

of each

s Book.

d are in

—31·4.

reet con-
a double
g to the

ie Scales

..... *W*

..... *T*

..... *T*

Vaxon

ubsequent

ls :—

..... *C.F.*

..... *T.C.*

..... *C.W.*

..... *Def.*

..... *T.S.*

o show the

ORDNANCE SURVEY OF SCOTLAND

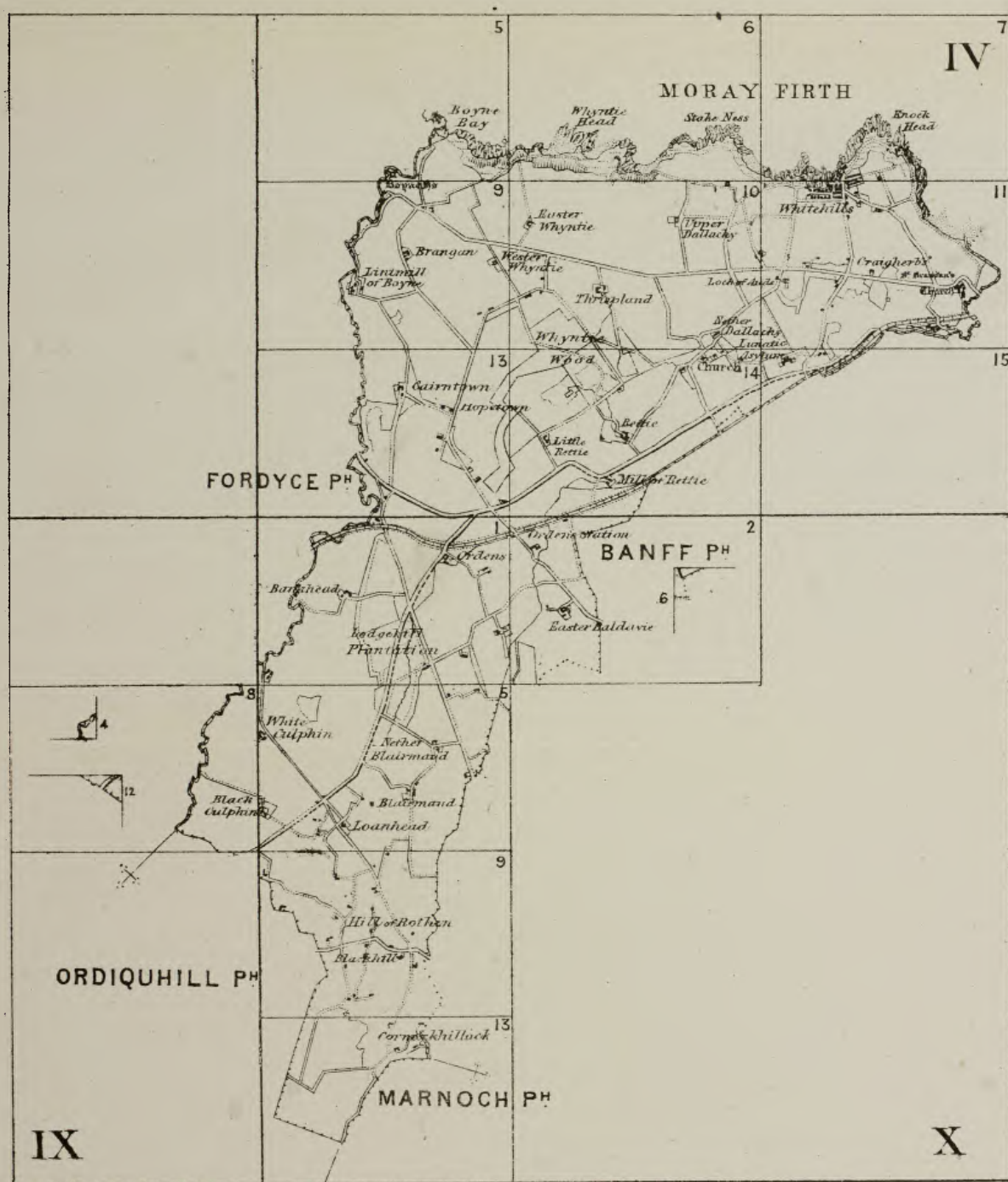
PARISH OF BOYNDIE

BANFFSHIRE

INDEX TO THE SHEETS

Published on the Scale of $\frac{1}{2500}$ or 25·344 Inches to a Mile

Scale of this Index One Inch to a Mile.



Published in 15 Sheets at $\frac{2}{6}$ each, with 1 Book of Areas at $\frac{1}{6}$.

ORDNANCE SURVEY OF SCOTLAND
PARISH OF BOYNDIE
BANFFSHIRE

INDEX TO THE SHEETS

Published on the Scale of $\frac{1}{2500}$ or 25·344 Inches to a Mile

Scale of this Index One Inch to a Mile.

EXPLANATORY REMARKS.

The scale of the Parish Plans is the 1-2500th of the actual length on the ground, and is equal to 25·344 inches to a mile, which is very approximately equal to one square inch to one acre, the square of 1·0018 inch being equal to one acre.

The length of each sheet is $1\frac{1}{2}$ miles, and the width 1 mile, the area of each sheet is therefore 960 acres.

Each enclosure has a reference number to the area which is given in this Book.

The Braces (*f*) on the plans are to indicate that the spaces so braced are included under the same reference number.

The Altitudes in feet above the Mean Level of the Sea are written thus—31·4.

The Scale of the Plans of the County is 6 inches to a mile, and each sheet contains the same area as 16 sheets of the Parish Plans. There is therefore a double reference number to each sheet, as VI. 9., the Roman Numerals referring to the County Plans, the Arabic Figures to the Parish Plans.

The following are the characters employed on the Ordnance Plans on the Scales of 1-2500, and 6 inches to a mile :—

County Names	C	Hundreds or Wards	W
Parishes	P	Townships	T
Extra Parochial.....	E	Division of Townships	T
Antiquities	<div style="display: flex; align-items: center;"> <div style="font-size: 3em; margin-right: 10px;">{</div> <div> <div>ROMAN</div> <div>Druidical or Saxon</div> <div>Norman or Subsequent</div> </div> </div>		

The descriptions of the boundaries are shown by the following initials :—

Centre of Stream	C.S.	Centre of Fence	C.F.
Centre of Road	C.R.	Top of Cop	T.C.
Side of Stream or Drain ...	S.S. or S.D.	Centre of Wall	C.W.
Root of Hedge	R.H.	Defaced	Def.
Face of Wall	F.W.	Track of Stream.....	T.S.
Undefined.....	Und.		

Where a change occurs in the boundaries, the symbol [o—o] is used to show the part at which the change takes place.

N.B.—To convert Decimal Fractions of an Acre into Roods and Perches, multiply the decimal first by 4 and then by 40, preserving the same number of decimals in the product.

Examples—			Acres.		Acres.		
			633·357		527·013		
			4		4		
			<hr/>		<hr/>		
			1·428		·052		
			40		40		
A.	R.	P.	<hr/>	A.	R.	P.	<hr/>
633	1	17	17·120	527	0	2	2·080

TABLE									
FOR CONVERTING DECIMAL PARTS OF AN ACRE INTO ROODS AND PERCHES.									
Perch.	0 Rood.	1 Rood.	2 Roods.	3 Roods.	Perch.	0Rood.	1 Rood.	2 Roods.	3 Roods.
0	·000	·250	·500	·750	21	·131	·381	·631	·881
1	·006	·256	·506	·756	22	·137	·387	·637	·887
2	·012	·262	·512	·762	23	·144	·394	·644	·894
3	·019	·269	·519	·769	24	·150	·400	·650	·900
4	·025	·275	·525	·775	25	·156	·406	·656	·906
5	·031	·281	·531	·781	26	·162	·412	·662	·912
6	·037	·287	·537	·787	27	·169	·419	·669	·919
7	·044	·294	·544	·794	28	·175	·425	·675	·925
8	·050	·300	·550	·800	29	·181	·431	·681	·931
9	·056	·306	·556	·806	30	·187	·437	·687	·937
10	·062	·312	·562	·812	31	·194	·444	·694	·944
11	·069	·319	·569	·819	32	·200	·450	·700	·950
12	·075	·325	·575	·825	33	·206	·456	·706	·956
13	·081	·331	·581	·831	34	·212	·462	·712	·962
14	·087	·337	·587	·837	35	·219	·469	·719	·969
15	·094	·344	·594	·844	36	·225	·475	·725	·975
16	·100	·350	·600	·850	37	·231	·481	·731	·981
17	·106	·356	·606	·856	38	·237	·487	·737	·987
18	·112	·362	·612	·862	39	·244	·494	·744	·994
19	·119	·369	·619	·869	40	·250	·500	·750	1·000
20	·125	·375	·625	·875					

PARISH OF BOYNDIE

IN THE

COUNTY OF BANFF.

No. on Plan.	Area in Acres.	Remarks.	No. on Plan.	Area in Acres.	Remarks.
			39	·410	Houses, garden, &c.
1	1·924	Wood, &c.	40	4·500	Rough pasture, &c.
2	·375	Orchard, &c.	40a	1·606	Arable.
3	2·679	Arable.	41	12·628	Arable and pool.
4	5·466	Rough pasture.	42	2·255	Rough pasture, &c.
5	7·890	Rough pasture, &c.	43	6·921	Arable.
5a	·376	Tidal water.	44	4·443	Arable.
6	1·370	Public road.	45	·204	Arable.
7	17·413	Arable.	46	·307	Houses, garden, &c.
8	11·164	Arable.	47	16·981	Arable.
9	4·165	Arable.	48	·925	Private road.
10	13·263	Rough pasture.	49	2·152	Arable.
11	5·835	Arable.	50	11·344	Arable.
12	14·401	Rough pasture.	51	12·527	Arable, &c.
13	26·830	Rough pasture.	52	5·854	Arable, &c.
14	12·159	Arable.	53	11·830	Arable.
15	27·857	Rough pasture.	54	12·545	Arable.
16	1·918	Arable.	55	1·190	Arable.
17	5·916	Rough pasture, &c.	56	·561	Arable.
18	18·942	Arable and road.	57	·726	Arable, &c.
19	13·443	Arable, &c.	58	9·021	Arable.
20	15·418	Rough pasture, &c.	59	22·554	Arable.
20a	157·741	Foreshore.	60	12·237	Arable.
21	33·837	Arable, &c.	61	12·863	Arable, &c.
22	11·261	Rough pasture, &c.	62	2·206	Arable.
23	·831	Houses, gardens, &c.	63	8·351	Arable.
24	1·020	Houses, yards, &c.	64	14·178	Arable.
25	1·689	Houses, yards, and gardens.	65	11·758	Arable and streams.
26	1·109	Houses, gardens, &c.	66	·813	Wood.
27	·929	Houses, gardens, &c.	67	7·521	Arable, &c.
28	1·038	Public roads.	68	·245	Garden.
29	2·237	Houses, gardens, &c.	69	2·812	Houses, yards, &c.
30	1·054	Public road.	70	5·727	Public road.
31	19·584	Rough pasture, &c.	71	·704	Wood.
32	11·798	Arable.	72	14·220	Arable.
33	·406	Houses, gardens, &c.	73	·196	Wood.
34	18·853	Arable.	74	·140	Mill dam.
35	1·227	Arable.	75	10·041	Arable.
36	·809	Arable, &c.	76	2·347	Arable.
37	3·330	Houses, yards, &c.	77	1·551	Stackyard.
38	3·562	Rough pasture.	78	2·171	Wood.
38a	·292	Houses and garden.	79	17·190	Arable.
			80	10·601	Arable.

PARISH OF BOYNDIE.

No. on Plan.	Area in Acres.	Remarks.	No. on Plan.	Area in Acres.	Remarks.
81	·631	Wood.	131	22·220	Arable.
82	10·844	Arable.	132	18·920	Arable, &c.
83	·720	Wood.	133	9·399	Arable.
84	1·936	Wood.	134	16·247	Arable.
85	11·132	Arable.	135	·855	Rough pasture.
86	·658	Public road.	136	15·843	Arable, &c.
87	17·385	Arable.	137	14·221	Arable.
88	9·883	Arable.	138	10·383	Arable.
89	·890	Stackyard.	139	12·421	Arable.
90	·134	Houses and yards.	140	19·157	Arable.
91	·473	Gardens, &c.	141	19·192	Arable.
92	·511	Rough pasture.	142	6·104	Arable.
93	1·638	Farmsteading.	143	·722	Stackyard.
94	28·602	Arable.	144	·700	Farmsteading.
95	3·198	Public road.	145	·760	Yard.
96	9·780	Arable, &c.	146	·932	Private road.
97	24·690	Arable.	147	12·566	Arable.
98	11·287	Arable, &c.	148	13·025	Arable.
99	9·781	Arable.	149	27·349	Arable.
100	13·373	Arable.	150	34·331	Arable, &c.
101	22·870	Arable.	151	2·875	Arable.
102	16·440	Arable, &c.	152	·070	Mill dam.
103	14·384	Arable.	153	·181	Houses, shed, & yard.
104	11·612	Arable.	154	10·821	Arable.
105	·165	House and yard.	155	2·880	Public road.
106	1·803	Farmsteading and garden.	156	·127	Houses, &c.
107	1·368	Private road.	157	14·159	Arable.
108	15·060	Arable.	158	·858	Rough pasture.
109	·060	Pond.	159	·293	Houses, garden, &c.
110	18·805	Arable, &c.	160	15·953	Arable.
111	8·917	Arable.	161	·107	Houses, garden, &c.
112	1·344	Wood.	162	·188	Private road.
113	·200	Private road.	163	4·185	Arable.
113a	2·563	Public road.	164	3·120	Arable.
114	3·850	Wood.	165	4·031	Arable, &c.
115	·724	Rough pasture.	166	10·133	Rough pasture and wood.
116	7·927	Arable, &c.	167	5·505	Arable.
117	9·687	Arable, &c.	168	7·605	Arable.
118	67·891	Arable.	169	·650	Arable.
119	1·550	Farmsteading.	170	6·498	Arable.
120	2·997	Arable.	171	·553	Public road.
121	6·564	Arable.	172	·225	Houses, garden, &c.
122	16·343	Arable, &c.	173	22·024	Arable.
123	5·302	Arable, &c.	174	2·315	Arable.
124	5·665	Arable.	175	·216	Houses, garden, &c.
125	9·551	Arable.	176	1·082	Arable.
126	14·687	Arable.	177	8·206	Arable.
127	1·615	Arable.	178	52·850	Wood.
128	20·146	Arable.	179	2·037	Arable, &c.
129	21·979	Arable.	180	·122	House, garden, &c.
130	14·782	Arable.	180a	·609	Private road.

No. on Plan.	Area in Acres.	Remarks.	No. on Plan.	Area in Acres.	Remarks.
181	13.163	Arable.	228	2.445	Public road.
182	8.443	Arable.	229	25.740	Arable, &c.
183	8.808	Arable.	230	.260	Stackyard.
184	.405	Private road.	231	.473	Houses, &c.
185	.079	Pond.	232	.402	Arable and garden.
186	.410	Arable.	233	.776	Stackyard.
187	1.009	Farmsteading.	234	85.293	Arable, &c.
188	1.096	Stackyard.	235	.149	Garden.
189	.565	Rough pasture.	236	.837	Arable, &c.
190	.700	Rough pasture and furze.	237	.428	Rough pasture.
191	15.504	Arable and pool.	238	2.396	Arable.
192	10.167	Wood.	239	5.050	Arable.
193	.503	Private road.	240	1.180	Private road.
194	.641	Private road.	241	.732	Houses, gardens, &c.
195	4.119	Wood.	242	.455	Houses, gardens, &c.
196	19.381	Arable, &c.	243	2.223	Houses, gardens, &c.
197	19.511	Arable.	244	2.387	Public roads.
198	14.172	Public road.	245	.760	Arable.
199	.980	Arable.	246	1.768	Houses, gardens, &c.
200	.123	House and garden.	247	13.808	Arable.
201	9.378	Arable and rough pasture.	248	51.239	Arable, &c.
202	27.059	Arable and rough pasture.	249	.403	Houses, garden, &c.
203	16.988	Arable, &c.	250	4.091	Wood.
204	13.437	Arable, &c.	251	7.149	Arable, &c.
205	2.733	Arable.	252	6.315	Arable.
206	5.557	Public roads.	253	1.375	Houses, gardens, &c.
207	33.727	Arable.	254	.810	Houses, gardens, &c.
208	23.056	Arable and rough pasture.	255	2.303	Houses, gardens, &c.
209	4.266	Arable.	256	.630	Houses, gardens, &c.
210	4.255	Arable.	257	7.207	Arable.
211	1.252	Arable, &c.	258	1.882	Arable.
212	2.480	Rough pasture, marsh, &c.	259	.490	House, garden, &c.
213	.246	Mill dam.	260	15.439	Arable.
214	21.442	Arable.	261	.387	House, garden, &c.
215	.941	Stackyard.	262	1.960	Public road.
216	3.117	Arable.	263	.902	Houses, garden, &c.
217	1.073	Arable.	264	8.294	Arable.
218	.615	Farmsteading.	265	15.728	Arable.
219	.284	Arable.	266	17.978	Arable.
220	.110	Mill dam.	267	7.948	Arable and rough pasture.
221	.069	Garden.	267a	.864	Rough pasture and furze.
222	.140	Arable.	268	19.965	Arable.
223	4.138	Arable.	269	2.415	Public road.
224	10.945	Arable.	270	.360	Public road.
225	23.024	Arable, &c.	271	.268	Private road.
226	21.093	Arable.	272	6.517	Arable.
227	.897	Public road.	273	11.027	Arable, rough pasture, &c.
			274	14.937	Arable, &c.
			275	9.557	Rough pasture, &c.

PARISH OF BOYNDIE.

No. on Plan.	Area in Acres.	Remarks.	No. on Plan.	Area in Acres.	Remarks.
276	6.883	Arable.	325	5.271	Arable.
277	20.484	Arable.	326	.596	Mill dam.
278	.226	Houses, garden, &c.	327	3.801	Houses, gardens, &c.
279	5.717	Arable.	327a	.452	House, &c.
280	5.431	Arable.	328	2.029	Rough pasture.
281	7.217	Rough pasture & furze.	329	3.336	Arable.
282	1.790	Rough pasture, &c.	330	9.396	Arable.
283	.432	Arable.	331	1.017	Public road.
284	.201	Houses, garden, &c.	332	9.543	Arable.
285	8.284	Arable.	333	11.436	Arable.
286	.611	Farmsteading, &c.	334	3.215	Pasture.
287	2.549	Arable.	335	6.622	Arable.
288	3.870	Arable.	336	.726	Graveyard.
289	3.409	Wood.	337	2.022	Houses, gardens, &c.
290	15.805	Arable.	338	1.398	Arable.
291	27.125	Arable.	339	1.250	Houses, garden, &c.
292	17.604	Arable.	340	5.219	Rough pasture and marsh.
293	5.973	Arable.	341	.349	Mill dam (part of).
294	.917	Wood.	342	.790	Rough pasture.
295	30.999	Arable.	343	7.211	Rough pasture and furze.
296	.555	Wood.	344	.227	Reservoirs (part of).
297	5.152	Wood.	345	18.613	Arable.
298	.627	Houses, garden, &c.	346	15.608	Arable and rough pasture.
299	.192	Houses, garden, &c.	346a	.029	Pasture (island).
300	.211	Houses, garden, &c.	347	12.691	Arable, &c.
301	5.277	Arable.	348	3.275	Arable and rough pasture.
302	.180	Houses, garden, &c.	349	7.243	Wood.
303	2.738	Public road.	350	8.746	Arable and rough pasture.
304	2.834	Wood.	351	9.608	Wood.
305	.111	Private road.	352	1.771	Arable, pool, &c.
306	.690	Pasture.	353	1.759	Farmsteading, garden, &c.
307	4.585	Wood.	354	.343	Arable.
308	10.205	Arable.	355	4.128	Arable.
309	21.912	Arable and pool.	356	7.261	Wood.
310	9.624	Wood.	357	4.531	Wood.
311	.330	House, garden, &c.	358	19.224	Arable.
312	1.775	Arable.	359	12.372	Arable.
313	4.867	Arable, rough pasture, &c.	360	1.446	Public road.
314	8.584	Rough pasture and furze.	362	14.330	Arable.
315	22.528	Arable, &c.	363	10.430	Arable.
316	1.049	Wood, &c.	364	13.436	Arable.
317	1.405	Arable.	365	18.733	Arable.
318	4.587	Rough pasture.	366	5.371	Arable.
319	4.635	Railway.	367	.247	Arable.
320	1.525	Wood.	368	1.163	Houses, rough pasture, &c.
321	10.425	Arable, &c.			
322	.358	Arable.			
323	25.096	Arable.			
324	4.229	Arable and rough pasture.			

PARISH OF BOYNDIE.

No. on Plan.	Area in Acres.	Remarks.	No. on Plan.	Area in Acres.	Remarks.
369	·107	Pond.	416	9·998	Wood.
370	·114	House and garden.	417	7·471	Arable.
371	10·473	Arable, &c.	418	·356	Houses, gardens, &c.
372	·994	Wood.	419	8·821	Wood.
373	9·963	Rough pasture, &c.	420	31·246	Arable.
374	5·042	Arable.	421	27·686	Arable and rough pasture.
375	4·639	Public road.	422	1·001	Private road.
376	4·196	Arable, &c.	423	19·739	Rough pasture and furze.
377	4·170	Arable, &c.	424	14·783	Arable.
378	4·663	Arable, &c.	425	16·637	Arable.
379	5·295	Arable, &c.	426	55·116	Arable.
380	12·302	Arable, &c.	427	12·515	Arable.
381	7·042	Arable.	428	·710	Private road.
382	19·450	Arable.	429	·860	Farmsteading, garden, &c.
383	5·263	Rough pasture, &c.	430	·416	Arable.
384	4·830	Rough pasture.	431	11·247	Rough pasture, &c.
385	4·544	Arable.	432	1·221	Arable.
386	19·943	Wood.	433	28·984	Rough pasture, furze, &c.
387	4·021	Arable.	434	15·453	Wood.
388	4·245	Arable.	435	1·002	Mill dam.
389	5·143	Arable.	436	10·465	Arable.
390	·840	Arable.	437	15·967	Arable, &c.
391	9·153	Stream (part of).	438	18·480	Arable, &c.
392	2·129	Arable and rough pasture.	439	3·731	Rough pasture.
393	·609	Houses, garden, &c.	440	6·843	Arable, &c.
394	2·686	Arable, rough pasture, &c.	441	3·645	Private road.
395	8·411	Arable, rough pasture, &c.	442	·358	House, garden, &c.
396	1·176	Public road.	443	11·174	Wood.
397	·349	House, garden, &c.	444	9·218	Arable and rough pasture.
398	·075	Pond.	445	7·854	Wood.
399	27·536	Arable, &c.	445a	·614	Private road.
400	12·769	Arable.	446	17·686	Arable.
401	9·971	Arable.	447	10·979	Arable.
402	1·815	Private road.	448	31·252	Arable.
403	32·940	Arable.	449	16·356	Arable.
404	·418	Houses, gardens, &c.	450	18·091	Arable, &c.
405	2·973	Houses, gardens, &c.	451	·090	House and yard.
406	17·492	Arable, rough pasture, &c.	452	2·431	Public road.
407	13·639	Arable and rough pasture.	453	19·928	Arable.
408	15·268	Arable.	454	17·597	Arable.
409	18·799	Arable.	455	2·456	Wood, &c.
410	6·096	Wood.	456	·457	Houses, garden, &c.
411	4·257	Wood.	457	6·392	Wood, rough pasture, &c.
412	6·023	Arable.	458	·334	Wood.
413	·134	Houses, garden, &c.	459	·504	Church and yard.
414	11·594	Arable.	460	5·480	Arable.
415	·243	Houses, garden, &c.			

PARISH OF BOYNDIE.

No. on Plan.	Area in Acres.	Remarks.	No. on Plan.	Area in Acres.	Remarks.
461	4.052	House, offices, and ornamental ground.	504	19.593	Arable.
462	3.270	Wood, &c.	505	6.053	Arable.
463	.721	Rough pasture, &c.	506	20.834	Arable.
464	10.845	Arable.	507	8.383	Arable.
465	43.248	Arable.	508	21.793	Arable.
466	38.059	Arable.	509	.420	Mill dam.
467	1.136	House, yards, &c.	510	.910	Houses, gardens, &c.
468	18.855	Arable, &c.	511	1.890	Stackyard, &c.
469	14.845	Arable.	511a	.494	Private road.
469a	.573	Houses, garden, &c.	512	6.976	Arable.
470	.150	Houses, garden, &c.	513	18.755	Arable.
470a	6.474	Arable, &c.	514	8.687	Arable.
471	1.560	Arable.	515	18.316	Arable.
471a	.480	Rough pasture.	516	8.881	Railway.
472	.570	Mill dam.	517	9.696	Arable.
472a	1.595	Arable.	518	5.097	Arable.
473	1.323	Stackyard.	519	.175	House, garden, &c.
473a	.110	Public road.	520	4.272	Arable, &c.
474	1.270	Farmsteading, garden, &c.	521	6.774	Arable.
475	.483	Houses, &c.	522	3.065	Arable, &c.
476	19.195	Public road.	523	.653	Farmsteading, garden, &c.
477	18.808	Arable.	524	17.133	Arable.
478	8.735	Arable.	525	.211	Private road.
479	11.486	Arable.	526	2.977	Arable.
480	32.183	Arable, &c.	527	.643	Arable.
481	1.105	Wood.	527a	.099	Shingle.
482	25.247	Arable.	528	6.684	Arable.
483	2.057	Houses, gardens, &c.	529	1.225	Farmsteading, garden, &c.
484	6.467	Arable, &c.	530	.133	Mill dam.
485	2.253	Arable, &c.	531	7.051	Arable.
486	.838	Mill dam.	532	1.487	Rough pasture.
487	.050	Rough pasture (island).	533	1.088	Arable.
488	19.334	Arable.	534	.665	Pond.
489	6.505	Arable.	535	2.744	Rough pasture.
490	2.071	Arable.	536	2.735	Wood.
491	5.834	Arable.	537	26.945	Arable.
492	.575	Houses, garden, &c.	538	35.904	Rough pasture & wood.
493	2.700	Arable.	539	7.065	Wood.
494	.231	Marsh.	540	12.796	Public road.
495	.589	Railway.	541	24.597	Rough pasture.
496	196.870	Arable, &c.	542	3.112	Arable, &c.
497	1.140	Farmsteading, garden, &c.	543	4.827	Wood.
498	.689	Stackyard.	544	18.246	Arable.
499	6.965	Wood.	545	25.427	Arable, &c.
500	33.298	Rough pasture, &c.	546	17.723	Arable.
501	1.337	Private road.	547	.626	Houses, gardens, &c.
502	2.198	Public road.	548	10.414	Arable.
502a	.441	Rough pasture.	549	2.030	Arable.
503	18.364	Arable.	550	4.703	Arable.
			551	5.015	Arable.

PARISH OF BOYNDIE.

7

No. on Plan.	Area in Acres.	Remarks.	No. on Plan.	Area in Acres.	Remarks.
552	4.930	Arable.	603	1.143	Arable and rough pasture.
553	.654	Houses, garden, &c.	604	41.999	Arable, &c.
554	6.259	Arable.	605	23.402	Arable, &c.
555	4.122	Wood, &c.	606	9.459	Arable and rough pasture.
556	8.216	Arable.	607	8.530	Arable, &c.
557	11.463	Arable.	608	17.080	Arable, &c.
558	10.089	Arable.	603a	.329	Stream (part of).
559	2.164	Private road.	609	17.710	Arable.
560	9.956	Arable.	610	14.334	Arable.
561	.349	House and garden.	611	8.530	Arable.
562	3.465	Arable, &c.	612	51.692	Arable, &c.
563	2.854	Arable.	613	9.172	Wood.
564	9.528	Arable.	614	7.539	Furze.
565	6.259	Arable.	615	1.941	Arable.
566	.406	Stackyard, &c.	616	2.344	Arable.
567	1.121	Private road.	617	.674	Stackyard.
568	.939	Houses, yard, &c.	618	1.151	Farmsteading, garden, &c.
569	.504	Garden, &c.	619	.148	Mill dam.
570	15.072	Arable, &c.	620	3.404	Arable.
571	104.192	Arable.	621	11.954	Arable.
572	16.959	Arable.	622	8.536	Arable.
573	3.021	Public road.	623	3.668	Public road.
574	20.120	Arable.	624	10.654	Arable.
575	7.521	Arable.	625	13.269	Arable.
576	.402	Private road.	626	111.177	Arable, &c.
577	19.921	Arable.	626a	14.547	Arable.
578	15.725	Arable, &c.	627	3.841	Wood.
579	1.107	Stackyard, &c.	628	21.522	Rough pasture, &c.
580	2.470	House, offices, and ornamental ground.	629	9.888	Wood.
581	.225	Garden.	630	21.510	Arable.
582	.954	Rough pasture, &c.	631	14.482	Arable, &c.
583	6.248	Arable.	632	13.228	Arable.
584	.678	Arable.	633	1.714	Private road.
585	.543	Mill dam.	634	11.543	Arable.
586	24.315	Arable.	635	13.554	Arable.
587	23.264	Arable.	636	4.524	Public road.
588	22.069	Arable.	637	.131	House and garden.
589	19.657	Arable.	638	13.621	Arable, &c.
590	3.713	Arable.	639	18.903	Arable, &c.
591	7.782	Arable.	640	.390	Houses, garden, &c.
592	17.808	Wood.	641	5.868	Arable.
593	1.363	Rough pasture.	642	1.781	Arable.
594	7.053	Arable.	643	9.340	Arable.
595	10.826	Arable.	644	22.824	Arable.
596	.606	Houses, garden, &c.	645	16.171	Arable.
597	5.846	Arable.	646	.843	Houses and stack-yard.
598	15.035	Arable.	647	.719	House, garden, &c.
599	13.195	Arable.	648	.430	Mill dam.
600	2.450	Arable.			
601	10.806	Arable.			
602	18.056	Arable.			

No. on Plan.	Area in Acres.	Remarks.	No. on Plan.	Area in Acres.	Remarks.
649	1·810	Rough pasture, &c.	695	4·904	Arable.
650	30·353	Arable.	696	1·682	Rough pasture.
651	12·304	Arable.	697	·421	Wood.
652	4·478	Rough pasture.	698	34·967	Arable.
653	2·247	Arable.	699	·617	Houses, garden, &c.
654	2·563	Houses, gardens, &c.	700	·250	Houses and gardens.
655	·891	Stackyards, &c.	701	4·904	Arable.
656	1·425	Rough pasture.	702	10·269	Arable.
657	10·438	Arable.	703	·921	Houses, garden, &c.
658	·251	Mill dam	704	2·370	Arable.
659	33·765	Arable.	705	11·780	Arable.
660	·159	House, garden, &c.	706	2·544	Arable.
661	30·767	Arable.	707	3·864	Arable.
662	·729	Houses, gardens, &c.	708	6·074	Arable.
663	·190	Houses, yards, &c.	709	7·547	Arable.
664	·130	Houses, garden, &c.	710	14·806	Arable.
665	11·664	Arable.	711	7·192	Arable.
666	11·055	Arable.	712	·665	Rough pasture.
667	25·343	Arable.	713	5·795	Arable.
668	·212	Houses, garden, &c.	714	5·904	Rough pasture, &c.
669	8·458	Arable.	715	70·683	Arable, rough pasture, &c.
670	·402	Private road.	716	3·965	Arable.
671	2·096	Arable	717	5·463	Arable.
672	7·271	Arable.	718	·327	Houses, garden, &c.
673	1·244	Farmsteading, garden, &c.	719	·230	House, garden, &c.
673a	·343	Private road.	720	136·695	Arable, rough pasture, &c.
674	·218	Mill dam.	721	3·955	Arable.
675	8·312	Arable.	722	·392	Houses, garden, &c.
676	·914	Public road.	723	5·852	Arable.
677	14·463	Arable.	724	3·147	Arable.
678	10·973	Arable.	725	2·054	Public road.
679	13·380	Arable.	726	5·765	Arable.
680	11·235	Arable.	727	4·214	Arable.
681	8·114	Arable.	728	52·151	Arable, &c.
682	5·983	Arable.	729	5·458	Rough pasture.
683	·560	Private road.	730	·292	Houses, garden, &c.
684	23·084	Arable.	731	·368	Arable.
685	·911	Stackyard.	732	3·493	Rough pasture.
686	1·374	Farmsteading, garden, &c.	733	149·373	Arable, &c.
687	·583	Private road.	734	·377	Houses, garden, &c.
688	·273	Mill dam.	735	34·853	Rough pasture, &c.
689	18·633	Arable, &c.	736	·565	Houses, garden, &c.
689a	2·359	Rough pasture.	737	·178	Houses, garden, &c.
690	·687	House, yard, garden, &c.	738	·228	Houses, garden, &c.
691	10·139	Arable and rough pasture.	739	·191	Houses, &c.
692	4·113	Rough pasture.	740	·180	Garden.
693	9·950	Arable.	741	175·198	Rough pasture, &c.
694	46·619	Arable, &c.		7119·934	

RECAPITULATION.

6819·519	Land.
17·032	Water.
111·161	Public roads.
14·105	Railways.
157·741	Foreshore.
·376	Tidal water.
7119·934	Total area of the Parish of Boyndie, in the County of Banff.

INDEX TO PLACES

IN THE

PARISH OF BOYNDIE.

COUNTY OF BANFF.

Name of Place.	No. of Sheet.		Descriptive Remarks.
	6-inch scale.	25·344-inch scale.	
Arrdanes (supposed site of battle) - - -	IV.	11	Elevated ground.
Auds - - -	"	"	A few houses.
Baldavie Cottage - - -	X.	1	
Bankhead - - -	"	"	A farmsteading.
Birchwood Cottage - - -	IV.	11	
Black Culphin - - -	X.	5	A farmsteading.
Black Culphin Croft - - -	"	"	A cottar's house.
Blackhills - - -	"	9	Two farmsteadings.
Blackpots - - -	IV.	7	A farmsteading.
Blackpots Harbour - - -	"	"	
Blairmaud - - -	X.	5	A farmsteading.
Boarstone - - -	IV.	14	A dwelling house.
Boyndie Bay - - -	"	11	
Boyne Bay - - -	"	5	
Boyne House (in ruins) - - -	"	"	
B.angan - - -	"	9	A farmsteading.
Brick and Tile Works - - -	"	7	
Bridgefoot - - -	"	11	Dwelling houses.
Broadley - - -	"	13	A cottar's house.
Buchragie House (site of) - - -	"	11	
Cairntown - - -	"	13	A farmsteading.
Carding Mill - - -	"	"	
Church - - -	"	14	
Coolienook - - -	"	13	Two dwelling houses, &c.
Cormickhillock - - -	X.	"	A farmsteading.
Craigherbs - - -	IV.	11	A farmsteading.
Denniston - - -	X.	9	A cottar's house.
Easter Baldavie - - -	"	2	A farmsteading.
Easter Whyntie - - -	IV.	10	A farmsteading.
Fitmacan - - -	"	"	Two dwelling houses.
Hill of Rothen - - -	X.	9	Four cottars' houses.
Hopetown - - -	IV.	13	A farmsteading.
Kirkhill - - -	"	11	A cottar's house.
Ladysbrae - - -	"	15	
Lintmill of Boyne - - -	"	9	A farmsteading.
Little Craigherbs - - -	"	11	Two cottars' houses.
Little Rettie - - -	"	14	A farmsteading.
Loanhead - - -	X.	5	A farmsteading.
Loch of Auds - - -	IV.	11	A farmsteading.

INDEX TO PLACES.

11

Name of Place.	No. of Sheet.		Descriptive Remarks.
	6-inch scale.	25·344-inch scale.	
Mains of Baldavie - -	X.	1	A farmsteading.
Manse - - - -	IV.	11	
Manse - - - -	"	14	
Mill of Boyndie - -	"	11	A farmsteading.
Mill of Rettie - - -	"	14	A farmsteading and corn mill.
Moor of Rettie - - -	"	9	Several cottars' houses.
Nether Blairmaud - -	X.	5	A farmsteading.
Nether Blairmaud Crofts -	"	11	Two cottars' houses.
Nether Culphin - - -	"	1	A farmsteading.
Nether Dallachy - - -	IV.	10	A farmsteading.
Newtown - - - -	X.	5	A farmsteading.
Old Manse - - - -	IV.	11	A farmsteading.
Ordens - - - -	X.	1	A farmsteading.
Paddockburn - - -	"	5	A cottar's house
Raggal - - - -	"	1	A farmsteading.
Raggal Croft - - - -	"	2	A cottar's house.
Reidside - - - -	"	9	Five cottars' houses.
Rettie - - - -	IV.	14	A farmsteading.
Rothen - - - -	X.	9	Two farmsteadings.
Rothen Croft - - - -	"	"	A cottar's house.
Rowantree - - - -	IV.	13	A farmsteading.
Stakeness - - - -	"	6	A farmsteading.
Thriepland - - - -	"	10	A farmsteading.
Union Croft - - - -	X.	1	A cottar's house.
Upper Culphin - - -	"	9	A farmsteading.
Upper Dallachy - - -	IV.	10	A farmsteading.
Warylip - - - -	"	"	Three cottars' houses.
Wester Whyntie - - -	"	9	A farmsteading.
White Culphin - - -	X.	5	A farmsteading.
Whitehills - - - -	IV.	11	A village.
Whyntie - - - -	"	9	Several cottars' houses.

LONDON:

Printed by GEORGE E. EYRE and WILLIAM SPOTTISWOODE,
Printers to the Queen's most Excellent Majesty.

For Her Majesty's Stationery Office.

ORDNANCE SURVEY OF SCOTLAND.

BOOK OF REFERENCE TO THE PLAN

OF THE

PARISH OF BRACADALE

(ISLAND OF SKYE),

IN THE

COUNTY OF INVERNESS,

CONTAINING 95124·867 ACRES.

COLONEL A. C. COOKE, C.B., R.E.,
DIRECTOR-GENERAL OF THE ORDNANCE SURVEYS.



LONDON:

PRINTED BY GEORGE E. EYRE AND WILLIAM SPOTTISWOODE,
PRINTERS TO THE QUEEN'S MOST EXCELLENT MAJESTY.
FOR HER MAJESTY'S STATIONERY OFFICE.

1878.

Price One Shilling.

GRANVILLE SURVEY OF SCOTLAND

BOOK OF REFERENCE TO THE PLAN

OF THE

PARTIAL OF BRACADALE

SECTION OF 1875

IN THE

GENERAL OF THE

SECTION OF 1875

[7412—50.—7/78.]

SECTION OF 1875



SECTION OF 1875

STATE OF NEW YORK

IN SENATE

January 10, 1881

REPORT

ORDNANCE SURVEY OF SCOTLAND

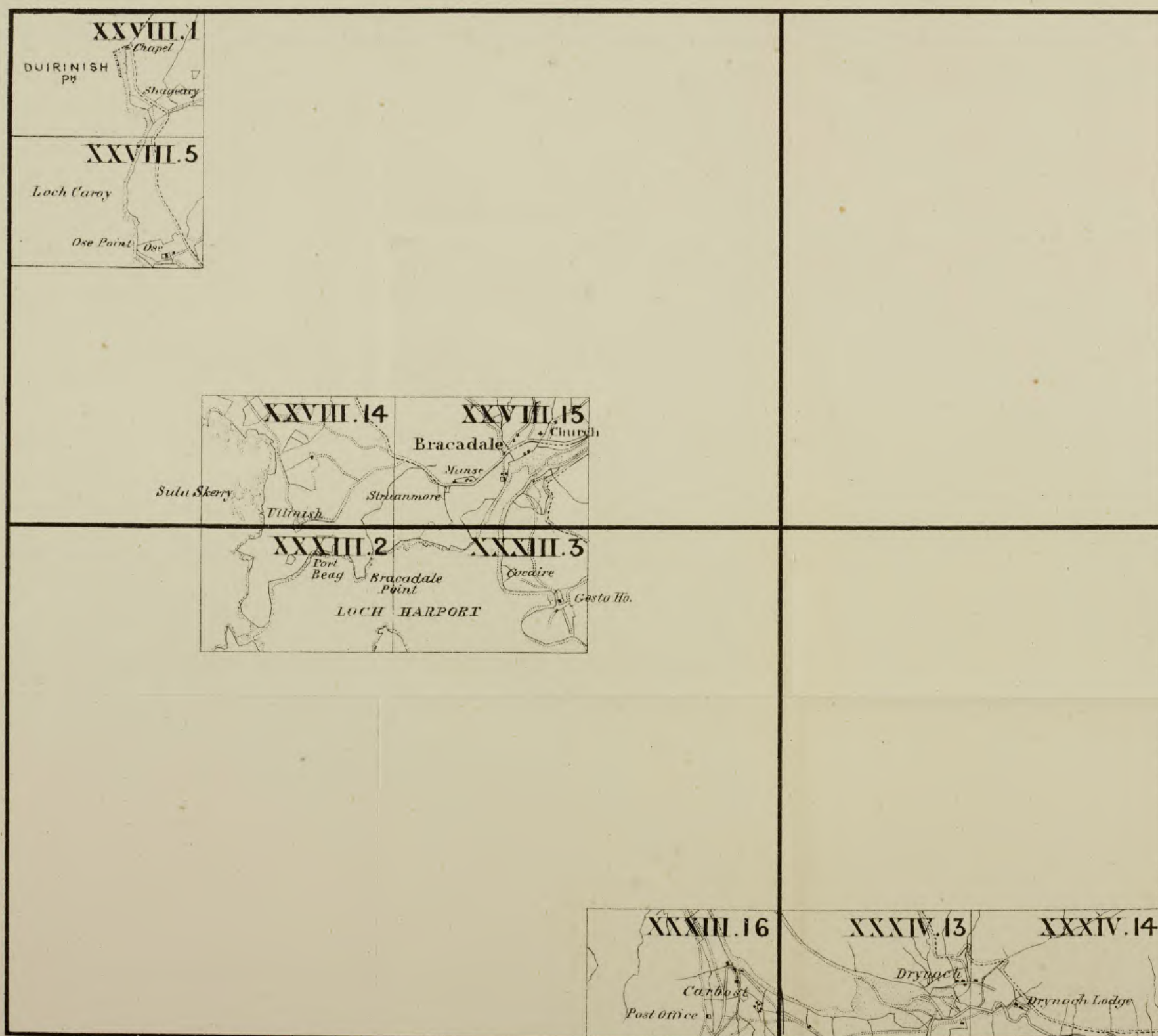
PARISH OF BRACADALE

(ISLE OF SKYE)
INVERNESS-SHIRE

INDEX TO THE SHEETS

Published on the Scale of $\frac{1}{2500}$ or 25·344 Inches to a Mile

Scale of this Index One Inch to a Mile.



The $\frac{1}{2500}$ scale Survey of this Parish does not extend beyond the limits exhibited above.

ORDN

P

The $\frac{1}{2500}$ scale Survey of the

EXPLANATORY REMARKS

The scale of the Parish Plans is the 1-2500th of the actual length on the ground, and is equal to 25·344 inches to a mile, or 3·157 chains to an inch, which is very approximately equal to one square inch to one acre, the square of 1·0018 inch being equal to one acre.

The length of each sheet is $1\frac{1}{2}$ miles, and the width 1 mile, the area of each sheet is therefore 960 acres.

Each enclosure has a reference number to the area which is given in this Book.

The Braces (*f*) on the plans are to indicate that the spaces so braced are included under the same reference number.

The Altitudes in feet above the Mean Level of the Sea are written thus—31·4.

The Scale of the Plans of the County is 6 inches to a mile, and each sheet contains the same area as 16 sheets of the Parish Plans. There is therefore a double reference number to each sheet, as VI. 9., the Roman Numerals referring to the County Plans, the Arabic Figures to the Parish Plans.

The dimensions of the sheets on the Six-inch scale being four miles by six miles, the area is twenty-four square miles, equal to 15,360 acres.

The following are the characters employed on the Ordnance Plans on the Scales of 1-2500, and 6 inches to a mile :—

County Names	Ⓒ	Hundreds or Wards	W
Parishes	P	Townships	T
Extra Parochial	E	Division of Townships	T

Antiquities	<div style="display: inline-block; vertical-align: middle;"> <div style="font-size: 3em; line-height: 1;">{</div> <div style="display: inline-block; vertical-align: middle; padding-left: 0.5em;"> ROMAN Druidical or Saxon Norman or Subsequent </div> </div>
-------------------	---

The descriptions of the boundaries are shown by the following initials :—

Centre of Stream	C.S.	Centre of Fence	C.F.
Centre of Road	C.R.	Top of Cop	T.C.
Side of Stream or Drain ...	S.S. or S.D.	Centre of Wall	C.W.
Root of Hedge	R.H.	Defaced	Def.
Face of Wall	F.W.	Track of Stream.....	T.S.
Undefined.....			Und.

Where a change occurs in the boundaries, the symbol [o—o] is used to shew the part at which the change takes place.

N.B.—To convert Decimal Fractions of an Acre into Roods and Perches, multiply the decimal first by 4 and then by 40, preserving the same number of decimals in the product.

Examples—

			Acres.				Acres.
			633'357				527'013
			4				4
			<hr/>				<hr/>
			1'428				·052
			40				40
			<hr/>				<hr/>
A.	R.	P.	17'120	A.	R.	P.	2'080
633	1	17		527	0	2	

TABLE

FOR CONVERTING DECIMAL PARTS OF AN ACRE INTO ROODS AND PERCHES.

Perch.	0 Rood.	1 Rood.	2 Roods.	3 Roods.	Perch.	0 Rood.	1 Rood.	2 Roods.	3 Roods.
0	·000	·250	·500	·750	21	·131	·381	·631	·881
1	·006	·256	·506	·756	22	·137	·387	·637	·887
2	·012	·262	·512	·762	23	·144	·394	·644	·894
3	·019	·269	·519	·769	24	·150	·400	·650	·900
4	·025	·275	·525	·775	25	·156	·406	·656	·906
5	·031	·281	·531	·781	26	·162	·412	·662	·912
6	·037	·287	·537	·787	27	·169	·419	·669	·919
7	·044	·294	·544	·794	28	·175	·425	·675	·925
8	·050	·300	·550	·800	29	·181	·431	·681	·931
9	·056	·306	·556	·806	30	·187	·437	·687	·937
10	·062	·312	·562	·812	31	·194	·444	·694	·944
11	·069	·319	·569	·819	32	·200	·450	·700	·950
12	·075	·325	·575	·825	33	·206	·456	·706	·956
13	·081	·331	·581	·831	34	·212	·462	·712	·962
14	·087	·337	·587	·837	35	·219	·469	·719	·969
15	·094	·344	·594	·844	36	·225	·475	·725	·975
16	·100	·350	·600	·850	37	·231	·481	·731	·981
17	·106	·356	·606	·856	38	·237	·487	·737	·987
18	·112	·362	·612	·862	39	·244	·494	·744	·994
19	·119	·369	·619	·869	40	·250	·500	·750	1'000
20	·125	·375	·625	·875					

PARISH OF BRACADALE

(ISLAND OF SKYE),

IN THE

COUNTY OF INVERNESS.

No. on Plan.	Area in Acres.	Remarks.	No. on Plan.	Area in Acres.	Remarks.
1	·340	Tidal water.	38	·379	House and garden.
2	·317	Church and grave-yard.	39	·752	Rough pasture, road, &c.
3	9·294	Pasture.	40	·610	Pasture.
4	1·761	Pasture.	41	7·222	Arable.
5	4·613	Pasture.	42	4·717	Pasture.
6	4·472	Pasture.	43	·875	Houses, pasture, &c.
7	3·733	Pasture.	44	·311	Houses, garden, &c.
8	3·476	Road.	45	4·602	Pasture.
9	11·916	Arable.	46	3·361	Arable.
10	1·247	Arable.	47	2·351	Arable, &c.
11	·492	Arable.	48	2·861	Arable, houses, &c.
12	9·729	Arable and house.	49	1·224	Arable, &c.
13	1·364	House, garden, &c.	50	·943	Pasture and house.
14	·303	Stackyard.	51	4·451	Pasture.
15	·215	Houses and ornamental ground.	52	11·296	Rough pasture.
16	9·814	Arable.	53	1·215	Houses, garden, &c.
17	8·642	Arable, &c.	54	1·797	Pasture.
18	·771	Garden and pasture.	55	19·725	Pasture, houses, &c.
19	4·814	Arable.	56	2·074	Arable, &c.
20	23·032	Rough pasture.	57	2·939	Pasture.
21	·323	House and pasture.	58	6·183	Pasture, &c.
22	8·465	Arable, &c.	59	·822	Houses, rough pasture, &c.
23	1·996	Houses, gardens, &c.	60	9·987	Arable, rough pasture, &c.
24	19·268	Arable, &c.	61	20·920	Arable, rough pasture, &c.
25	1·461	Arable.	62	1·159	Arable.
26	·556	Arable.	63	1·242	Church and pasture.
27	·431	Arable.	64	·591	Graveyard.
28	2·796	Rough pasture.	65	9·760	Pasture, &c.
29	·164	Houses, garden, &c.	66	·681	Houses, pasture, &c.
30	46·379	Arable, houses, &c.	67	48·067	Rough pasture.
31	21·971	Rough pasture.	68	2·834	Arable.
32	33·474	Pasture.	69	9·046	Arable.
33	11·326	Pasture.	70	1·631	Arable.
34	·636	Houses, arable, &c.	71	4·914	Pasture.
35	1·161	Houses, garden, &c.	72	1·168	Rough pasture.
36	1·291	Arable.			
37	5·546	Arable.			

PARISH OF BRACADALE.

No. on Plan.	Area in Acres.	Remarks.	No. on Plan.	Area in Acres.	Remarks.
73	5.408	Arable.	123	6.407	Pasture, &c.
74	3.259	Pasture, &c.	124	2.090	Rough pasture.
75	14.791	Rough pasture, &c.	125	6.061	Pasture.
76	7.835	Arable.	126	.124	Pasture and house.
77	5.639	Pasture.	127	2.393	Houses, rough pasture, &c.
78	9.096	Arable, &c.	128	15.746	Arable, &c.
79	10.448	Arable.	129	.197	Pasture.
80	2.912	Houses, garden, &c.	130	.170	Arable.
81	2.170	Pasture, &c.	131	32.008	Arable, &c.
82	1.509	Wood.	132	.632	Arable.
83	1.794	Wood.	133	1.936	Arable, &c.
84	7.898	Arable.	134	14.312	Pasture, &c.
85	1.867	Arable, &c.	135	11.946	Pasture, &c.
86	20.868	Pasture, houses, &c.	136	1.519	Pasture.
87	5.296	Pasture.	137	11.726	Pasture.
88	1.101	Wood, &c.	138	.680	House, garden, &c.
89	3.766	Arable.	139	1.545	Arable.
90	4.273	Pasture, houses, &c.	140	1.235	Arable, &c.
91	7.073	Arable, &c.	141	4.983	Pasture.
92	.452	House and garden.			
93	5.224	Arable.			
94	3.781	Arable, &c.		845.486	
95	5.772	Arable, &c.			
96	5.149	Arable.			
97	6.854	Pasture.			
98	1.693	Houses, garden, &c.			
99	.400	Pasture.			
100	.298	House, garden, &c.			
101	1.318	Pasture.			
102	2.051	Arable, house, &c.			
103	1.370	Arable.			
104	2.386	Houses, rough pasture, &c.			
105	1.765	Arable.			
106	2.007	Arable, &c.			
107	2.801	Arable, &c.			
108	.844	Arable, houses, &c.			
109	.342	Pasture, house, &c.			
110	8.273	Pasture.			
111	10.920	Pasture, &c.			
112	.836	Houses, garden, &c.			
113	4.826	Arable.			
114	27.755	Pasture.			
115	27.807	Pasture.			
116	.137	Graveyard.			
117	16.527	Arable, &c.			
118	14.318	Tidal water.			
119	2.100	Arable, &c.			
120	.689	Houses, rough pasture, &c.			
121	3.071	Pasture, &c.			
122	.708	Stream (part of).			

RECAPITULATION.

826.644	Land.
3.476	Road.
.708	Water.
14.658	Tidal water.
845.486	Area of the numbered portion of the Parish.

UNNUMBERED—PRINCIPALLY ON 6-INCH SCALE.

ISLAND OF SKYE.

89353.790	Moorland, &c.
1235.019	Foreshore.
18.660	Loch Ravag.
44.820	Loch Connan.
94.880	Loch Duagrich.
8.680	Loch Lic-aird.
15.650	Reidh na Loch.
7.410	Loch Mòr na Caip-laich.

No. on Plan.	Area in Acres.	Remarks.	No. on Plan.	Area in Acres.	Remarks.
	26·412	River Drynoch (part of).			WIAY.
	14·300	Loch a' Bhac-ghlais.			
	13·460	Loch Sleadales.	422·970		Moorland, &c.
	9·150	Loch a' Ghrobain.	24·050		Foreshore.
	30·640	River Brittle (part of).	4·040		Water.
	3·210	Tidal water (River Brittle, part of).	451·060		Area of Wiay.
	13·510	River Sligachan (part of).			
	8·620	Loch an Fhir-bhal-laich.			SOAY.
	5·100	Loch Meachdannach.			
	8·780	Loch Coir' a' Ghrunn-da.	2464·940		Moorland, &c.
	104·000	Loch Coruisk.	124·490		Foreshore.
	12·530	Loch na h-Airde.	7·890		Loch Doir a' Chream-ha.
	67·800	Water.	7·530		Loch na h-Acairseid.
			17·160		Water.
			12·650		Tidal water.
91096·421		Area of the unnumbered part of the Parish in the Island of Skye.	2634·660		Area of Soay.
		TARNER ISLAND.			
	65·370	Moorland, &c.			ABSTRACT OF THE PARISH.
	25·960	Foreshore.			
	91·330	Area of Tarner Island.	94279·381		Area of the unnumbered part of the Parish.
			845·486		Area of the numbered part of the Parish.
		EILEAN GLAS.	95124·867		Total area of the Parish.
	3·170	Moorland.			
	2·740	Foreshore.			
	5·910	Area of Eilean Glas.			

RECAPITULATION FOR THE PARISH.

93136·884	Land.
3·476	Road.
541·730	Water.
1412·259	Foreshore.
30·518	Tidal water.
95124·867	Total area of the Parish of Bracadale (Island of Skye), in the County of Inverness.

INDEX TO PLACES

IN THE

PARISH OF BRACADALE

(ISLAND OF SKYE).

COUNTY OF INVERNESS.

Name of Place.	No. of Sheet.		Name of Place.	No. of Sheet.	
	6-inch scale.	25·344 in. scale.		6-inch scale.	25·344 in. scale.
Ardtreck Point -	XXXIII.	2	Inn - -	XXXIII.	16
Balgown - -	XXVIII.	15	Knock Langash -	XXXIV.	13
Boust Hill - -	XXXIII.	3	Manse - -	XXVIII.	15
Bracadale - -	XXVIII.	15	Manse (Parish) -	XX	"
Bracadale Point -	XXXIII.	2	Merkadale - -	XXXIV.	13
Carbost - -	"	16	Oronsay - -	XXXIII.	2
Carbost Distillery -	"	"	Ose - -	XXVIII.	5
Church (Parish) -	XXVIII.	15	Post Office -	"	15
Cocaire - -	XXXIII.	3	Post Office - -	XXXIII.	16
Coillore - -	XXVIII.	15	River Drynoch -	XXXIV.	14
Drynoch - -	XXXIV.	13	Satran - -	"	13
Drynoch Lodge -	"	14	School - -	XXXIII.	16
Dùn Beag - -	XXVIII.	15	School (Parish) -	XXVIII.	15
Dùn Diarmaid -	"	"	Shageary - -	"	1
Eabost - -	"	14	St. John's Chapel	"	"
Fernilea - -	XXXIII.	16	(Episcopalian) -	"	"
Free Church -	XXXIV.	13	Struanmore -	"	15
Free Church -	XXVIII.	15	Struan Inn - -	"	"
Gesto Bay -	XXXIII.	3	Ullinish - -	"	14
Gesto House -	"	"	Ullinish Point -	XXXIII.	2
Glebe - -	XXVIII.	15			
Harport House -	XXXIII.	16			

LONDON:

Printed by GEORGE EDWARD EYRE and WILLIAM SPOTTISWOODE,
Printers to the Queen's most Excellent Majesty.

For Her Majesty's Stationery Office.



ORDNANCE SURVEY OF SCOTLAND.

BOOK OF REFERENCE TO THE PLAN

OF THE

PARISH OF BRECHIN,

IN THE

COUNTY OF FORFAR

CONTAINING 14423·423 ACRES.

COLONEL SIR HENRY JAMES, R.E., F.R.S., F.G.S., &c.,
SUPERINTENDENT OF THE ORDNANCE SURVEY.

PRINTED AT THE ORDNANCE SURVEY OFFICE, SOUTHAMPTON.

1864.

Price Three Shillings



ORDINANCE SURVAY OF SCOTLAND

TABLE OF REFERENCE TO THE ACTS

TABLE OF REFERENCE

TABLE OF REFERENCE

TABLE OF REFERENCE

TABLE OF REFERENCE

TABLE OF REFERENCE

TABLE OF REFERENCE

PARISH OF BRECHIN

FORFARSHIRE

INDEX TO THE SHEETS

Published on the Scale of 2500 or 25344 Inches to a Mile.

Scale of this Index One Inch to a Mile.



Published in 24 Sheets, 23 at 2^s 6^d each, and 1 at 5/- XXVII. 13.

with 1 Book of Areas at 3/-

PARIS 1971

1971

1971

1971

EXPLANATORY REMARKS.

The Scale of the Parish Plans is the 1-2500th of the actual length on the ground, and is equal to 25·344 inches to a mile, which is very approximately equal to one square inch to one acre, the square of 1·0018 inch being equal to one acre.

The length of each sheet is one and a-half miles, and the width one mile, the area of each sheet is therefore 960 acres.

Each enclosure has a reference number to the area which is given in this Book.

The Braces [*f*] on the plans are to indicate that the spaces so braced are included under the same reference number.

The Altitudes in feet above the Mean Level of the Sea are written thus —31·4.

The Scale of the Plans of the County is 6 inches to a mile, and each sheet contains the same area as 16 sheets of the Parish Plans. There is, therefore, a double reference number to each sheet as VI. 9., the Roman Numerals referring to the County Plans, the Arabic Figures to the Parish Plans.

The following are the characters employed on the Ordnance Plans on the Scales of 1·2500 and 6 inches to a mile:—

County Names	Ⓒ	Hundreds or Wards	W
Parishes	P	Townships	T
Extra Parochial	E	Division of Townships	T
Antiquities	<div style="display: flex; align-items: center;"> <div style="font-size: 4em; margin-right: 10px;">{</div> <div> <p>ROMAN</p> <p><i>Druidical or Saxon</i></p> <p><i>Norman or Subsequent</i></p> </div> </div>		

The descriptions of the boundaries are shown by the following initials:—

Centre of Stream	C.S.	Centre of Fence	C.F.
Centre of Road	C.R.	Top of Cop	T.C.
Side of Stream or Drain ..	S.S. or S.D.	Centre of Wall	C.W.
Root of Hedge	R.H.	Defaced	Def.
Face of Wall	F.W.	Track of Stream	T.S.
Undefined	Und.		

Where a change occurs in the boundaries, the symbol [o—o] is used to show the part at which the change takes place.

TABLE

FOR CONVERTING DECIMAL PARTS OF AN ACRE INTO ROODS AND PERCHES.

Perches.	0 Rood.	1 Rood.	2 Roods.	3 Roods.	Perches.	0 Rood.	1 Rood.	2 Roods.	3 Roods.
0	·000	·250	·500	·750	21	·131	·381	·631	·881
1	·006	·256	·506	·756	22	·137	·387	·637	·887
2	·012	·262	·512	·762	23	·144	·394	·644	·894
3	·019	·269	·519	·769	24	·150	·400	·650	·900
4	·025	·275	·525	·775	25	·156	·406	·656	·906
5	·031	·281	·531	·781	26	·162	·412	·662	·912
6	·037	·287	·537	·787	27	·169	·419	·669	·919
7	·044	·294	·544	·794	28	·175	·425	·675	·925
8	·050	·300	·550	·800	29	·181	·431	·681	·931
9	·056	·306	·556	·806	30	·187	·437	·687	·937
10	·062	·312	·562	·812	31	·194	·444	·694	·944
11	·069	·319	·569	·819	32	·200	·450	·700	·950
12	·075	·325	·575	·825	33	·206	·456	·706	·956
13	·081	·331	·581	·831	34	·212	·462	·712	·962
14	·087	·337	·587	·837	35	·219	·469	·719	·969
15	·094	·344	·594	·844	36	·225	·475	·725	·975
16	·100	·350	·600	·850	37	·231	·481	·731	·981
17	·106	·356	·606	·856	38	·237	·487	·737	·987
18	·112	·362	·612	·862	39	·244	·494	·744	·994
19	·119	·369	·619	·869	40	·250	·500	·750	1·000
20	·125	·375	·625	·875					

N.B.—To convert Decimal Fractions of an Acre into Roods and Perches, multiply the decimal first by 4 and then by 40, preserving the same number of decimals in the product.

Examples—

Acres.
633·357
4
—
1·428
40
—

Acres.
527·013
4
—
·052
40
—

A. R. P.
633 1 17
—
17·120

A. R. P.
527 0 2
—
2·080

PARISH OF BRECHIN,

IN THE

COUNTY OF FORFAR.

No. on Plan.	Area in Acres.	Description.	No. on Plan.	Area in Acres.	Description.
1	·081	Pasture & half of Cruick Water.	23a	178·165	<i>Brought forward.</i>
2	5·237	Arable.	24	·015	House.
3	10·234	Arable.	25	6·726	Arable & half of drain.
4	·699	Meadow & half of Cruick Water.	26	6·382	Arable & half of drain.
5	9·235	Arable.	27	2·477	Arable.
6	7·475	Arable.	28	20·580	Plantation, half of Cruick Water, &c.
7	11·099	Arable & part of mill lade.	29	39·937	Plantation, roads, &c.
8	·417	Houses, gardens, &c. (Northwood of Keithock).	30	27·427	Arable & half of drain.
9	17·831	Arable & part of mill lade.	31	·268	House, garden, &c.
10	2·405	Plantation.	32	13·905	Arable & half of Cruick Water.
11	12·489	Arable & part of Keithock Burn.	33	15·729	Arable & half of Cruick Water.
12	·248	Houses, gardens, &c. (Ward of Keithock).	34	1·439	Arable.
13	·200	Occupation road.	35	·438	Occupation road.
13a	·101	Arable & half of Keithock Burn.	36	·161	House, garden, &c. (Little Brechin, part of).
14	4·068	Arable & half of Keithock Burn.	37	5·224	Arable & footpath.
15	9·417	Arable & part of Keithock Burn.	38	·189	House, garden, &c. (Little Brechin, part of).
16	·401	Parish road.	39	·370	Plantation.
17	·635	Arable & half of Keithock Burn.	40	2·391	Arable.
18	·115	House garden, &c. (Wardend of Keithock).	41	·379	House, shed, arable, &c.
19	9·722	Arable & part of Keithock Burn.	42	·092	Plantation.
20	10·468	Arable & half of Keithock Burn.	43	·204	Arable.
21	65·182	Arable.	44	·353	House, garden, &c. (Little Brechin, part of).
22	·279	Plantation.	45	2·886	Arable.
23	·127	Occupation road.	46	·245	Plantation.
			47	2·669	Arable.
			48	7·596	Arable & half of Willie Mills Burn.
				10·129	Arable & half of Willie Mills Burn.
	178·165	<i>Carried forward.</i>		346·376	<i>Carried forward.</i>

PARISH OF BRECHIN.

No. on Plan.	Area in Acres.	Description.	No. on Plan.	Area in Acres.	Description.
	346·376	<i>Brought forward.</i>		501·521	<i>Brought forward.</i>
49	·899	Pasture & half of Cruick Water.	86	·522	Muirland, school &c.
50	9·269	Arable & occupation road.	87	36·170	Arable & part of drain.
51	·484	Pasture & half of Cruick Water.	88	·177	House, shed, garden, &c. (Little Brechin part of).
52	9·749	Arable.	89	·138	House, garden, &c. (Little Brechin, part of).
53	3·056	Arable.			
54	2·134	Pasture.	90	8·731	Arable & occupation road.
55	11·529	Arable.			
56	15·247	Arable.	91	3·967	Arable & half of drain.
57	18·177	Arable.	92	·223	House, garden, &c. (Little Brechin, part of).
58	·276	Houses, gardens, &c. (Little Brechin, part of).	93	1·984	Arable.
59	2·890	Arable.	94	4·147	Arable.
60	·803	Public road.	95	·089	House, garden, &c. (Little Brechin, part of).
61	1·725	Arable.			
62	·211	School & garden (Little Brechin, part of).	96	·083	House, garden, &c. (Little Brechin, part of).
63	2·265	Arable.			
64	·159	House, garden, &c. (Little Brechin, part of).	97	4·868	Arable.
			98	·231	Houses, gardens, &c. (Little Brechin, part of).
65	·113	House, garden, &c. (Little Brechin, part of).	99	11·110	Arable.
66	·230	Public road.	100	·129	Houses, gardens, &c. (Little Brechin, part of).
67	·597	Arable.			
68	·169	House, garden, &c. (Little Brechin, part of).	101	1·878	Arable.
69	·517	Old dam (marsh).	102	5·977	Rough pasture.
70	9·817	Wood, road, &c.	103	·944	Meadow and half of Cruick Water.
71	·496	Pasture, ruins, &c.	104	·150	Pasture & half of mill lade.
72	·567	House, garden, &c.			
73	11·582	Arable.	105	17·774	Arable & half of mill lade.
74	2·337	Homestead, garden, &c. (Langhaugh).	106	2·997	Plantation.
75	·271	Dam.	107	·706	Occupation road.
76	·183	Pasture.	108	18·266	Arable.
77	·423	Stackyard.	109	5·467	Plantation.
78	·373	Plantations.	110	·150	Occupation road.
79	·345	Occupation road.	111	20·591	Arable.
80	·623	Occupation road.	112	·719	Private road.
81	22·425	Arable.	113	4·156	Wood & part of Keithock Burn).
82	·864	Parish road.			
83	21·388	Arable.	114	·999	Arable.
84	·667	Plantation.	115	·695	Offices, &c. (Keithock, part of).
85	2·285	Arable.			
	501·521	<i>Carried forward.</i>		655·559	<i>Carried forward.</i>

No. on Plan.	Area in Acres.	Description.	No. on Plan.	Area in Acres.	Description.
	655·559	<i>Brought forward.</i>		925·179	<i>Brought forward.</i>
116	·140	House & drying green.	153	·071	Occupation road.
117	5·819	Arable & half of Keith- ock Burn.	154	·974	Arable.
118	1·353	Garden, &c.	155	·086	Houses, garden, &c. (Little Brechin, part of).
119	·328	Mansion House (Keith- ock).	156	16·918	Arable.
120	2·029	Ornamental ground, road, &c.	157	·108	Houses and garden (Little Brechin, part of).
121	18·091	Arable.		·224	House, garden, &c. (Little Brechin, part of).
122	4·137	Wood & roads.	158		
123	1·548	Arable & half of drain.		14·133	Arable.
124	20·775	Arable & half of drain.	159	1·133	Public road.
125	14·838	Arable & half of drain.	160	·224	Homestead, garden, &c. (Gowan Park).
126	9·112	Arable & half of drain.	161		Arable.
127	9·204	Arable & half of drains.	162	9·075	Occupation road.
128	4·317	Arable, occupation road &c.	163	·382	Wood.
129	13·637	Arable & half of drain.	164	1·836	Arable.
130	·169	Arable.	165	9·618	House.
131	9·928	Arable.	166	·021	Offices, &c. (Murling- den, part of).
132	2·433	Wood.	167	·776	Mansion House (Mur- lingden).
133	9·467	Wood & roads.	168	·099	Ornamental ground, road, &c.
134	39·107	Arable.	169	12·349	Gardens, &c.
135	·153	House, garden, &c.	170	1·573	House & bleaching green.
136	6·011	Parish road.	171	·268	Pasture.
137	·275	Plantation.	172	·297	Arable.
138	·262	Dam.	173	6·453	Arable.
139	1·198	Homestead, garden, &c. (West Mains of Keithock).	174	·030	House, &c. (Westwood of Keithock).
140	·580	Plantations & house.	175	19·210	Arable.
141	·703	Private road.	176	23·149	Arable.
142	26·591	Arable.	177	24·438	Arable.
143	9·117	Wood, part of Keith- ock Burn, &c.	178	25·362	Arable.
144	28·698	Arable.	179	7·223	Arable.
145	7·568	Arable.	180	6·429	Arable.
146	·123	House, garden, &c. (Little Brechin, part of).	181	·679	Wood & pool.
147	9·925	Arable.	182	·244	House, garden, &c. (Little Brechin, part of).
148	·220	Houses, gardens, &c. (Little Brechin, part of).		10·574	Arable.
149	5·647	Arable.	183	·171	Houses, gardens, &c. (Little Brechin, part of).
150	·109	House, garden, &c. (Little Brechin, part of).	184		Arable & occupation road.
151	4·813	Parish road.	185	4·487	
152	1·195	Arable.			
	925·179	<i>Carried forward.</i>		1123·793	<i>Carried forward.</i>

PARISH OF BRECHIN.

No. on Plan.	Area in Acres.	Description.	No. on Plan.	Area in Acres.	Description.
186	1123·793 ·242	<i>Brought forward.</i> Houses, garden, &c. (Little Brechin, part of).	222	1260·035 ·410	<i>Brought forward.</i> House, garden, &c. (Parkend, part of).
187	3·698	Arable.	223	·799	Arable.
188	·056	House and garden (Little Brechin, part of).	224	11·978	Arable.
189	3·844	Arable.	225	8·792	Arable.
190	8·910	Arable.	226	8·676	Arable & pool.
191	·271	House, garden, bleaching green, &c. (Little Brechin, part of).	227	·292	Plantation & pool.
192	·122	House, garden, &c. (Little Brechin, part of).	228	16·611	Arable, occupation road & ruins.
193	·063	Houses, &c. (Little Brechin, part of).	229	·863	Old quarry & ruin.
194	1·578	Arable.	230	9·660	Arable.
195	·238	Whins.	231	·115	House, garden, &c. (Limefield, part of).
196	9·975	Arable.	232	8·822	Wood.
197	10·086	Arable.	233	29·754	Pasture & roads.
198	6·481	Arable.	234	4·971	Arable.
199	2·325	Wood, carriage road, &c.	235	12·295	Arable.
200	·067	Lodge, &c.	236	·336	Plantation.
201	·427	Arable.	237	2·861	Parish road.
202	5·945	Wood & part of pool.	238	·229	Plantation.
203	1·450	Wood & old quarry.	239	·043	Lodge, &c.
204	·152	House, garden, &c. (Limefield, part of).	240	·041	Plantation.
205	2·627	Public road.	241	13·589	Arable.
206	16·991	Arable & road.	242	·941	Offices, &c. (East Mains of Keithock, part of).
207	7·551	Arable & road.	243	·427	House, garden, &c. (East Mains of Keithock, part of).
208	6·118	Arable.	244	·178	Houses, gardens, &c. (East Mains of Keithock, part of).
209	·421	Occupation road.	245	16·159	Arable.
210	·553	Homestead, garden, &c. (Little Keithock).	246	18·476	Arable.
211	·341	Occupation road.	247	·933	Plantation.
212	8·353	Arable.	248	8·743	Arable, &c.
213	2·225	Rough pasture & whins.	249	·121	Plantation.
214	1·374	Wood.	250	9·645	Arable.
215	16·299	Arable.	251	16·501	Arable.
216	9·330	Arable.	252	8·793	Arable.
217	·162	House, garden, &c. (Grosefield).	253	1·152	Quarry & refuse.
218	·231	Occupation road.	254	7·239	Arable.
219	·302	Plantations.	255	5·631	Wood,
220	7·058	Arable.	256	·677	Wood, &c.
221	·376	House, garden, &c. (Parkend, part of).	257	·181	Mansion House (Cairnbank).
	1260·035	<i>Carried forward.</i>		1488·854	<i>Carried forward.</i>

PARISH OF BRECHIN.

5

No. on Plan.	Area in Acres.	Description.	No. on Plan.	Area in Acres.	Description.
	1488·854	<i>Brought forward.</i>		1689·537	<i>Brought forward.</i>
262	·432	Offices, garden, &c. (Cairnbank, part of).	301	13·854	Arable & half of burn.
263	11·327	Arable.	302	2·451	Wood & half of burn.
264	·836	Parish road.	303	2·575	Rough pasture.
265	3·800	Parish road.	304	10·985	Arable.
266	17·706	Arable.	305	·396	Pasture.
267	7·128	Wood.	306	·118	Plantation.
268	15·036	Arable.	307	2·596	Public road.
269	1·521	Wood.	308	17·806	Arable.
270	·230	Arable.	309	14·632	Arable, &c.
271	·291	Wood.	310	22·044	Arable, &c.
272	·517	Pasture & trees.	311	9·729	Arable, &c.
273	·688	Pasture & trees.	312	6·418	Arable, &c.
274	·026	Houses, &c.	313	·333	Wood.
275	·250	Arable.	314	1·654	Wood.
276	·381	Homestead, garden, &c. (Burnside of Keith- ock).	314a	·406	Pasture.
			315	2·699	Wood.
277	·609	Arable & part of Keith- ock Burn.	316	53·676	Rough heathy pasture, whins, &c.
278	·183	House, garden, &c.	317	·154	Public road.
279	1·539	Wood.	318	1·434	Arable.
280	·111	House, garden, &c.	319	13·167	Arable.
281	9·500	Arable.	320	·160	Houses, garden, &c. (Montboy Muir).
282	9·041	Arable.	321	1·110	Homestead, garden, &c. (Montboy).
283	6·921	Arable.	322	9·742	Arable.
283a	·184	Arable & dam.	323	·362	Cartroad.
284	·500	Stackyard.	324	82·115	Arable & half of drain.
285	·284	Dam.	325	·079	Arable.
286	·914	Offices, garden, &c.	326	·175	House, garden, &c. (Cockhill).
287	12·534	Arable.			
288	10·758	Arable.	327	10·408	Arable.
289	2·235	Wood & pool.	328	34·041	Arable.
290	4·272	Arable, part of burn, & old quarry.	329	·179	Houses, gardens, &c. (Magdalene Mea- dows).
291	·728	Wood & part of burn.			
291a	·137	Smithy, garden, &c.	330	2·439	Wood & half of drain.
292	15·872	Arable & trees.	331	1·345	Rough pasture & half of drain.
293	18·539	Arable.			
294	1·823	Occupation road.	332	·623	Houses, gardens, &c.
295	9·574	Arable.	333	6·603	Arable & half of drain.
296	8·123	Arable.	334	5·996	Rough pasture, road, whins, &c.
297	20·353	Arable.			
298	5·092	Arable.	335	4·400	Arable & half of drain.
299	·459	Houses, gardens, &c. (Village of Trinity, part of).	336	1·993	Pasture & dam.
			337	23·006	Arable & half of drain.
300	·229	Houses, gardens, &c. (Village of Trinity, part of).	338	71·451	Arable, half of drain, &c.
			339	6·369	Arable.
			340	·363	House, garden, &c.
	1689·537	<i>Carried forward.</i>		2129·623	<i>Carried forward.</i>

PARISH OF BRECHIN.

No. on Plan.	Area in Acres.	Description.	No. on Plan.	Area in Acres.	Description.
	2129·623	<i>Brought forward.</i>		2746·279	<i>Brought forward.</i>
341	·108	Wood & part of drain.	379a	·031	House (West Muir part of).
342	·814	Houses, gardens, &c. (Willie Mills Burn).	380	3·247	Arable.
343	8·579	Arable.	381	5·593	Arable.
344	3·007	Parish road.	382	1·075	Wood.
345	27·182	Arable & half of drain.	383	6·187	Arable.
346	44·323	Arable & half of drain.	384	1·198	Wood.
347	·223	Plantation.	385	8·380	Arable.
348	93·987	Arable.	386	·170	Houses, garden, &c. (Parkside).
349	2·723	Wood.	387	4·081	Public road.
350	38·122	Arable, half of drain, road, &c.	388	71·772	Arable, &c.
351	30·405	Arable & gravel pit.	389	2·541	Public road.
352	1·018	Offices, sheds, &c. (Findowrie, part of).	390	49·716	Arable, half of drain, &c.
353	2·877	Occupation road.	391	1·339	Wood & half of drain.
354	·850	Wood.	392	9·885	Arable & half of drain.
355	·597	Houses & waste (Findowrie, part of).	393	25·064	Arable & half of drain.
356	·964	House, garden, &c. (Findowrie).	394	20·640	Arable.
357	·516	Dam.	395	23·399	Rough pasture.
358	1·616	Occupation road.	396	19·554	Arable.
359	55·173	Arable & half of drain.	397	·989	Rough pasture.
360	25·469	Arable & half of drain.	398	35·969	Arable.
361	·052	House & garden (Goose Cruives).	399	81·480	Arable.
362	7·204	Arable.	400	·161	Arable.
363	41·168	Arable.	401	2·137	Arable.
364	45·726	Arable & old quarry.	402	·391	Wood.
365	36·659	Arable.	403	·257	House, garden, &c. (West Muir, part of).
366	28·267	Arable & pool.	404	3·412	Arable.
367	·281	House, garden, &c. (Friendly Park).	405	·268	Houses, garden, &c. (West Muir, part of).
368	1·628	Arable.	406	·913	Arable.
369	4·337	Arable, half of Willie Mills Burn, &c.	407	·068	Waste.
370	22·699	Arable, half of Willie Mills Burn, &c.	408	14·077	Arable.
371	17·998	Arable.	409	18·685	Arable.
372	10·705	Rough pasture.	410	2·103	Old quarry & refuse.
373	7·368	Public road (Cattle Rake).	411	·130	House garden, &c.
374	17·155	Arable.	412	7·606	Parish road.
375	15·247	Rough pasture & trees.	413	·637	Arable, waste, &c.
376	12·605	Arable.	414	·767	Wood.
377	·329	House, garden, &c. (West Muir, part of).	415	14·874	Arable.
378	7·317	Arable.	416	·144	Houses, yard, &c.
379	1·358	Public road.	417	1·305	Homestead, garden, &c. (East Pittendriech).
	2746·279	<i>Carried forward.</i>		3233·945	<i>Carried forward.</i>

PARISH OF BRECHIN.

7

No. on Plan.	Area in Acres.	Description.	No. on Plan.	Area in Acres.	Description.
	3233·945	<i>Brought forward.</i>		3705·759	<i>Brought forward.</i>
423	22·409	Arable.	466	7·000	Wood.
424	·287	Furze.	467	1·294	Arable.
425	11·608	Parish road.	468	·122	Houses, gardens, &c. (Forester's Croft).
426	1·011	Houses, smithy, gar- dens, &c.	469	1·947	Arable.
427	4·078	Wood, quarry, &c.	470	5·124	Public road (cattlerake)
428	32·301	Arable, &c.	471	21·824	Arable.
429	2·148	Parish road.	472	24·992	Arable.
430	·297	Houses, garden, &c.	473	·323	Houses, gardens, &c.
431	·245	House, garden, &c.	474	·724	Wood.
432	·910	Occupation road.	475	·578	Arable.
433	1·933	Homestead, garden, &c. (Broomfield).	476	·240	House, garden, &c. (Village of Trinity, part of).
434	29·778	Arable & old quarries.			
435	·110	House & garden.	477	·375	Arable.
436	31·482	Arable.	478	·392	Arable.
437	11·754	Arable.	479	1·208	Houses, gardens, &c. (Village of Trinity, part of).
438	2·558	Homestead, garden, pools, &c. (West Pittendrieck).	480	2·202	Whins, refuse, &c.
439	15·909	Arable.	481	·709	Wood & old quarry.
440	5·465	Arable.	482	·281	House, garden, &c.
441	19·992	Arable.	483	·118	Whins.
442	19·502	Arable.	484	·930	Occupation road.
443	31·011	Arable.	485	·786	Wood.
444	13·213	Arable.	486	11·663	Arable.
445	·351	Occupation road.	487	·518	Wood.
446	6·074	Wood.	488	·610	Occupation road.
447	16·994	Arable & occupation road.	489	18·984	Arable.
448	3·362	Homestead, gardens, &c. (Barrelwell).	490	·460	Refuse.
449	5·816	Arable & trees.	491	·762	Quarry.
450	29·472	Arable.	492	·661	Wood.
451	2·051	Whins, old quarry, &c.	493	·230	Wood.
452	·334	Houses, garden, &c. (Pitpulloy).	494	·710	Wood.
453	16·555	Arable.	495	·232	Houses, garden, &c.
454	19·488	Arable.	496	·870	Occupation roads.
455	4·846	Parish road.	497	·871	Offices, sheds, &c. (Maisondieu).
456	25·157	Arable.	498	·189	Plantations.
457	1·869	Wood.	499	·508	Wood.
458	9·687	Arable.	500	·133	Pond (old quarry).
459	8·339	Arable.	501	·299	Wood.
460	40·645	Arable.	502	1·095	House, garden, &c. (Maisondieu).
461	·538	Whins.	503	17·087	Arable & footpath.
462	6·472	Parish road.	504	15·985	Arable, &c.
463	12·388	Arable.	505	4·312	Wood, &c.
464	2·282	Wood & pool.	506	20·277	Arable.
465	1·093	Public road.	507	1·135	Wood.
			508	1·983	Wood.
	3705·759	<i>Carried forward.</i>		3876·502	<i>Carried forward.</i>

No. on Plan.	Area in Acres.	Description.	No. on Plan.	Area in Acres.	Description.
	3876·502	<i>Brought forward.</i>		4364·948	<i>Brought forward.</i>
509	27·937	Arable.	555	7·706	Arable.
510	29·341	Arable.	556	1·086	Homestead, garden, &c. (Tillygloom).
511	23·644	Arable.	557	12·230	Arable.
512	21·214	Arable.	558	11·184	Arable.
513	29·439	Arable.	559	·601	Houses, gardens, &c. (Wardhill).
514	28·425	Arable.	560	3·781	Arable.
515	11·395	Arable.	561	49·461	Rough pasture & whins.
516	·830	Parish road.	562	1·149	Rough pasture.
517	16·952	Arable.	563	·971	Wood.
518	33·831	Arable.	564	79·451	Leightonhill Plantation & roads.
519	·302	Smithy, gardens, &c.	565	10·341	Arable.
520	1·100	Arable.	566	17·633	Arable.
521	16·003	Arable.	567	20·193	Arable.
522	·398	Wood.	568	1·478	Wood.
523	·399	Arable.	569	6·054	Arable.
524	19·213	Arable & footpath.	570	12·522	Arable.
525	17·413	Arable.	571	25·669	Arable.
526	18·191	Arable.	572	41·960	Arable.
527	·497	Offices, &c. (Cookston, part of).	573	4·034	Arable.
528	·082	Dam (part of).	574	·343	Pasture.
529	·159	House, garden, &c.	575	12·665	Arable.
530	6·988	Arable.	576	1·156	Pasture.
531	·169	Sand pit (part of).	577	9·754	Arable.
532	21·877	Arable.	578	60·644	Arable.
533	·319	House, garden, &c.	579	·665	House, sheds, gardens, &c.
534	11·650	Arable.	580	·684	Wood.
535	·311	Dam.	581	57·800	Arable & road.
536	2·293	Homestead, garden, &c. (Unthank).	582	3·448	Wood.
537	20·371	Arable.	583	8·583	Parish road.
538	18·682	Arable, &c.	584	·259	Occupation road.
539	·170	Occupation road.	585	2·462	Rough pasture & whins.
540	40·479	Arable.	586	12·420	Arable.
541	·212	House, garden, &c. (Village of Trinity, part of).	587	6·041	Arable.
542	·396	Arable.	588	·302	House, garden, &c.
543	·373	Arable.	589	14·465	Arable.
544	7·240	Arable.	590	13·168	Arable.
545	9·392	Turnpike road.	591	14·338	Arable.
546	7·355	Arable.	592	1·954	Homestead, garden, &c. (Pitforthie).
547	8·398	Arable.	593	·178	House, garden, &c.
548	·356	Pasture.	594	6·569	Arable & half of drain.
549	6·927	Arable & gravel pit.	595	34·879	Arable.
550	·202	House & arable.	596	1·566	Wood.
551	1·381	Arable.	597	·507	Wood.
552	1·438	Occupation road.			
553	13·541	Arable.			
554	11·161	Arable.			
	4364·948	<i>Carried forward.</i>		4937·302	<i>Carried forward.</i>

No. on Plan.	Area in Acres.	Description.	No. on Plan.	Area in Acres.	Description.
598	4937·302 ·509	<i>Brought forward.</i> Houses, gardens, &c. (East Pitforthie, part of).	641 642 643	5467·083 1·002 1·903 153·176	<i>Brought forward.</i> Wood. Occupation road. Leuchland plantation & roads.
599	·262	Offices, dam, &c. (East Pitforthie, part of).	644	18·748	Arable.
600	26·551	Arable.	645	4·501	Arable.
601	11·808	Wood.	646	18·509	Arable.
602	·550	Occupation road.	647	·373	Pasture & road.
603	31·348	Arable & strip of wood.	648	·202	House, garden, &c. (Craignoon).
604	22·707	Arable & occupation road.	649	22·930	Arable & old quarry.
605	2·594	Wood & road.	650	12·762	Wood & rocks.
606	12·391	Arable.	651	·656	Whins & rocks.
607	13·978	Arable.	652	28·371	Arable.
608	·907	Dam.	653	·313	Houses, gardens, &c.
609	15·989	Arable.	654	·215	Occupation road.
610	5·558	Rough pasture & marsh.	655	12·124	Arable.
611	4·323	Parish road.	656	1·405	Parish road (half of).
612	20·419	Arable.	657	11·161	Arable.
613	11·286	Arable.	658	1·767	Arable.
614	28·217	Arable.	659	·407	Dam.
615	11·986	Arable.	660	1·346	Homestead, garden, &c. (Craigend of Cares-ton).
616	1·253	Wood.	661	2·568	Occupation road.
617	12·963	Arable & road.	662	24·391	Arable.
618	17·352	Arable.	663	48·315	Arable & pool.
619	11·112	Arable.	664	19·947	Arable.
620	·312	Occupation road.	665	21·449	Arable.
621	·915	Homestead, garden, &c. (Northton of Leuchland).	666	33·478	Arable.
622	32·910	Arable & road.	667	8·584	Arable.
623	·300	Pasture.	668	23·490	Arable.
624	23·793	Wood & roads.	669	15·951	Arable.
625	15·528	Arable & road.	670	28·854	Arable.
626	10·094	Arable.	671	·261	Houses, garden, &c. (Broadmire).
627	16·373	Arable.	672	·831	Occupation road.
628	16·823	Arable.	673	23·978	Arable & marsh.
629	·219	Whins.	674	19·238	Arable.
630	8·204	Wood, quarry, & pool.	675	15·178	Arable.
631	14·541	Arable.	676	10·878	Arable & road.
632	·654	Pasture, pool, & whins.	677	11·466	Arable.
633	2·670	Wood.	678	5·370	Arable & road.
634	1·554	Homestead, garden, &c. (Leightonhill).	679	·039	House, gardens, &c.
635	18·517	Wood.	680	·174	Pasture.
636	25·938	Arable.	681	12·983	Arable & pool.
637	19·594	Arable & road.	682	·352	Plantation.
638	14·827	Arable & road.	683	·587	Occupation road.
639	21·989	Arable & road.	684	·156	Wood.
640	19·963	Arable.	685	1·042	Dam.
	5467·083	<i>Carried forward.</i>		6088·514	<i>Carried forward.</i>

No. on Plan.	Area in Acres.	Description.	No. on Plan.	Area in Acres.	Description.
	6088·514	<i>Brought forward.</i>		6691·415	<i>Brought forward.</i>
686	·049	Wood.	733	·954	Lodge, offices, garden, &c.
687	·052	Houses.			
688	5·394	Wood.	734	17·360	Turnpike road.
689	·059	Pasture.	735	·968	Wood.
690	·170	Wood.	736	3·930	Ornamental ground, &c.
691	61·781	Arable.	737	2·215	Wood & road.
692	2·162	Wood.	738	·229	Private road.
693	7·547	Arable.	739	·868	St. Ann's Cottage, &c.
694	22·096	Wood & road.	740	5·482	Ornamental ground.
695	1·759	Wood.	741	·386	Wood.
696	7·265	Arable.	742	·130	Garden.
697	·136	Garden.	743	8·960	Arable.
698	27·080	Wood & road.	744	·616	Wood & road.
699	·881	Wood.	745	·201	Lodge, garden, &c.
700	·974	Wood.	746	3·020	Wood & road.
701	16·982	Arable.	747	·424	Houses, gardens, &c. (East Inchock).
702	·378	Waste.			
703	·449	Wood.	748	13·530	Arable.
704	16·319	Arable.	749	11·072	Wood & road.
705	26·274	Arable & occupation road.	750	4·445	Arable.
706	28·264	Arable & half of drain.	751	1·123	Wood.
707	39·632	Arable & part of drain.	752	15·411	Arable & road.
708	19·550	Arable, half of drain, &c.	753	·363	House, garden, &c. (Little Haughmuir).
709	18·574	Arable.	754	1·439	Wood.
710	8·290	Arable.	755	8·142	Arable.
711	·020	House.	756	30·674	Arable.
712	18·838	Arable.	757	10·863	Arable.
713	51·591	Arable.	758	12·433	Arable.
714	1·939	Occupation road.	759	·479	Dam.
715	·928	Occupation road.	760	1·031	Arable.
716	40·892	Arable.	761	1·766	Homestead, garden, &c. (West Kintrockat).
717	30·096	Arable.	762	·420	Occupation road.
718	29·535	Arable.	763	14·972	Arable.
719	33·804	Arable.	764	·540	Occupation road.
720	20·486	Arable & half of drain.	765	3·036	Occupation road.
721	4·198	Rough pasture, garvel pit, &c.	766	·240	House, garden, &c.
722	5·461	Arable.	767	22·469	Arable.
723	3·472	Wood.	768	19·100	Arable.
724	11·883	Arable & gravel pit.	769	·679	Houses, gardens, &c. (Bog Cottage).
725	10·432	Arable.	770	10·230	Arable.
726	1·644	Wood.	771	8·819	Arable.
727	12·163	Arable.	772	10·283	Arable.
728	·018	Occupation road.	773	1·716	Parish road.
729	·320	Wood.	774	1·525	Wood.
730	8·672	Arable.	775	·973	Wood.
731	·935	Wood.	776	3·571	Arable.
732	3·457	Wood.	777	17·636	Arable.
	6691·415	<i>Carried forward.</i>		6966·138	<i>Carried forward.</i>

No. on Plan.	Area in Acres.	Description.	No. on Plan.	Area in Acres.	Description.
	6966·138	<i>Brought forward.</i>		7186·140	<i>Brought forward.</i>
778	9·541	Wood, &c.	820	·157	Pond.
779	·140	Wood.	821	·190	Wood.
780	8·382	Ornamental ground.	822	·602	Pasture.
781	·309	Houses, garden, &c.	823	·034	House, garden, &c.
782	2·386	Carriage road.	824	5·516	Ornamental ground.
783	1·166	Wood, &c.	825	7·029	Arable.
784	1·687	Wood, &c.	826	1·630	Wood.
785	·220	Mansion house, (Maul- esden)	827	·289	Pasture.
786	2·361	Ornamental ground, &c.	828	·321	Wood (island).
787	26·628	Ornamental ground.	829	18·438	Arable.
788	6·586	Wood, &c.	830	13·994	Arable.
789	3·239	Offices, garden, &c. (Maulesden, part of).	831	7·987	Arable.
790	27·043	Arable & road.	832	·086	Wood.
791	29·173	Arable.	833	18·295	Arable & road.
792	·668	Occupation road.	834	·441	Occupation road.
793	12·720	Arable.	835	2·272	Homestead, garden, &c. (Dubton).
794	2·181	Wood.	836	22·176	Arable & road.
795	8·649	Arable.	837	34·638	Arable & footpath.
796	·140	Wood & part of pond.	838	·062	House, &c. (West T. P.).
797	·199	Garden.	839	·317	Dam.
798	6·794	Wood, road, &c.	840	1·090	House, offices, garden, &c. (Haughmuir, part of).
799	·223	Kintrockat House & ornamental ground.	841	7·383	Wood & gravel pit.
800	2·684	Ornamental ground, &c.	842	26·428	Arable & occupation road.
801	2·430	Wood & roads.	843	31·171	Ornamental ground.
802	1·571	Houses, garden, &c. (Kintrockat House, part of).	844	1·485	Wood.
803	·417	Wood.	845	·219	Private road.
804	·282	Occupation road.	846	8·893	Ornamental ground.
805	8·297	Arable.	847	20·772	Ornamental ground & trees.
806	13·612	Arable.	848	·363	Bowling green.
807	·274	Garden, &c.	849	20·984	Arable.
808	·286	Wood, &c.	850	2·949	Whins, road, &c.
809	·184	House, garden, &c. (East Kintrockat, part of).	851	·933	Homestead, garden, &c. (Haughmuir).
810	·151	Waste.	852	21·863	Arable & road.
811	1·409	Wood.	853	20·210	Arable.
812	·374	Pond.	854	11·272	Wood & road.
813	·998	Offices, &c. (East Kin- trokat, part of).	855	22·132	Arable & trees.
814	·135	Wood.	856	·617	Ornamental ground.
815	·741	Wood & gravel pit.	857	7·948	Gardens, ornamental ground, &c.
816	·285	Arable.	858	22·480	Wood & roads. [&c.
817	14·232	Arable.	859	·560	Houses, greenhouses,
818	20·399	Arable.	860	·711	Ornamental ground, garden, &c.
819	·806	Wood.	861	·719	Wood.
	7186·140	<i>Carried forward.</i>		7551·796	<i>Carried forward.</i>

No. on Plan.	Area in Acres.	Description.	No. on Plan.	Area in Acres.	Description.
	7551·796	<i>Brought forward.</i>		7908·208	<i>Brought forward.</i>
862	1·430	Wood & road.	905	·863	Wood.
863	5·701	Ornamental ground, roads, &c.	906	·169	Lodge, &c.
864	15·568	Ornamental ground & road.	907	6·299	Wood.
865	·874	Occupation road.	908	·652	Offices, &c. (Brechin Castle).
866	·193	Plantation.	909	·140	Public road.
867	2·809	Wood.	910	·555	Brechin Castle.
868	19·236	Arable.	911	·330	Ornamental ground.
869	2·778	Arable.	912	·840	Wood.
870	·528	Pasture.	913	·004	Rough pasture (island).
871	1·021	Pasture.	914	·018	Old road (part of).
872	1·353	Arable.	915	6·401	Wood.
873	·372	Pasture.	916	·014	Pasture.
874	·173	Pool &c.	917	4·798	Wood.
875	·121	Wood.	918	·374	House, Offices, &c. (Wards of Pitforthie)
876	·220	Waste.	919	·105	Parish road.
877	·795	Dam.	920	2·561	Arable.
878	2·675	Rough pasture & trees.	921	1·038	Homestead, garden, &c. (Drumachlie).
879	1·649	Kennels, &c. (Brechin Castle, part of).	922	·163	Dam.
880	1·616	Rough pasture & road.	923	15·308	Arable & road.
881	·059	Yard.	924	15·174	Arable.
882	5·589	Wood & road.	925	13·023	Arable.
883	12·424	Arable.	926	11·806	Arable.
884	2·118	Wood, &c.	927	1·433	Arable.
885	39·976	Ornamental ground & road.	928	11·935	Arable, &c.
886	1·363	Wood.	929	19·261	Arable.
887	·454	Curling pond.	930	6·056	Arable.
888	32·054	Pasture.	931	·183	House, garden, &c. (Denside of Leuchland).
889	·343	Pasture.			
890	·080	Islands.	932	2·886	Pasture, whins, &c.
891	·140	Wood (island).	933	32·828	Arable.
892	1·217	Wood.	933a	1·443	Occupation road.
893	·022	House.	934	21·703	Arable.
894	2·992	Homestead, garden, &c. (Burghill).	935	40·244	Leuchland Plantation & roads.
895	83·166	River South Esk (part of).	936	1·141	Pasture.
896	9·090	Wood.	937	3·412	Occupation road.
897	·195	Wood.	938	5·503	Arable.
898	·906	Wood.	939	·351	Pasture.
899	33·851	Arable.	940	20·598	Arable.
900	69·616	Arable & old carriage road.	941	17·699	Arable.
901	·541	Wood.	942	·972	Whins & road.
902	·088	House, garden, &c.	943	·021	House.
903	·758	Wood.	944	·224	Wood & half of burn.
904	·258	Gardens.	945	5·889	Arable & trees.
			946	·916	Whins.
			947	·259	Wood.
	7908·208	<i>Carried forward.</i>		8183·800	<i>Carried forward.</i>

No. on Plan.	Area in Acres.	Description.	No. on Plan.	Area in Acres.	Description.
	8183·800	<i>Brought forward.</i>		8533·755	<i>Brought forward.</i>
948	26·980	Arable.	991	·075	Pasture (island).
949	·258	House, garden, &c. (Leuchland, part of).	992	·042	Wood (part of).
950	20·470	Arable.	993	·311	Arable.
951	11·324	Arable.	994	4·013	Bridgend quarry, &c.
952	·090	Waste.	995	7·293	Arable.
953	5·602	Arable.	996	11·103	Wood.
954	·118	Garden (part of).	997	·823	Old quarry.
955	·042	House, &c. (Leuchland T.P).	998	1·569	Old quarry.
956	18·992	Arable.	999	·230	House, garden, &c.
957	10·053	Arable.	1000	·272	House, &c.
958	2·568	Wood, part of burn, & pools.	1001	·218	House, yard, &c.
959	·371	Wood.	1002	1·817	Homestead, garden, &c. (Dalgety).
960	17·149	Arable.	1003	1·011	Arable.
961	33·233	Arable.	1004	3·821	Pasture.
962	·109	Pasture.	1005	38·306	Arable & occupation road.
963	10·366	Arable.	1006	·241	Pasture.
964	·282	Houses, gardens, &c.	1007	2·213	Mill lade.
965	4·898	Arable.	1008	·040	Islands.
966	2·411	Homestead, garden, &c. (Leuchland).	1009	4·220	Wood & road.
967	·825	House, ornamental ground, &c.	1010	25·005	Arable.
968	·529	Wood & pool.	1011	·669	House, smithy, garden, &c. (Cross-hill).
969	2·476	Occupation road.	1012	·774	Arable.
970	·147	House, garden, &c.	1013	·365	Wood.
971	20·904	Arable.	1014	17·871	Arable & road.
972	12·654	Arable.	1015	17·562	Scottish North Eastern Railway (Brechin Branch, part of).
973	2·936	Wood.	1016	·327	Houses, garden, &c.
974	·061	Waste.	1017	9·457	Arable.
975	·069	Bleaching ground.	1018	·553	Occupation road.
976	·152	Pasture.	1019	13·203	Arable.
977	·059	Wood.	1020	12·650	Arable.
978	3·642	Wood.	1021	·781	Dam.
979	3·211	Pasture.	1022	13·895	Arable.
980	15·214	Arable & road.	1023	2·350	Wood.
981	5·198	Wood, part of burn, & road.	1024	1·247	Wood.
982	·617	Arable.	1025	28·297	Arable.
983	1·459	Old quarry, road, and whins.	1026	·257	Pasture.
984	15·860	Arable.	1027	·580	Dam.
985	16·328	Arable.	1028	·165	Wood.
986	16·056	Arable.	1029	·284	Wood.
987	12·275	Arable.	1030	11·897	Turnpike road.
988	26·808	Arable.	1031	39·843	Arable.
989	26·638	Arable.	1032	15·573	Arable.
990	·521	Wood.	1033	7·917	Arable.
			1034	18·477	Arable.
	8533·755	<i>Carried forward.</i>		8851·372	<i>Carried forward.</i>

No. on Plan.	Area in Acres.	Description.	No. on Plan.	Area in Acres.	Description.
	8851·372	<i>Brought forward.</i>		9314·785	<i>Brought forward.</i>
1035	33·557	Rough pasture, whins, &c.	1080	·242	Occupation road.
1036	25·664	Arable.	1081	15·791	Arable.
1037	·307	House, garden, &c.	1082	·753	Arable.
1038	·275	House, garden, &c.	1083	14·353	Arable.
1039	2·310	Occupation road.	1084	24·153	Arable.
1040	5·852	Arable.	1085	10·708	Arable.
1041	·530	Offices, &c. (Caldcots, part of).	1086	4·876	Arable.
1042	·772	House, garden, &c. (Caldcots, part of).	1087	·222	Occupation road.
1043	·151	Wood.	1088	·199	Pasture.
1044	8·008	Arable.	1089	·500	Arable.
1045	31·754	Arable.	1090	27·338	Arable.
1046	1·926	Wood.	1091	·472	Burial ground.
1047	1·638	Offices, garden, &c. (Windyedge, part of).	1092	·305	House, smithy, garden, &c.
1048	1·372	Arable.	1093	9·862	Arable.
1049	1·103	House, gardens, &c. (Windyedge, part of).	1094	·069	Pasture.
1050	·918	Arable.	1095	4·592	Arable.
1051	37·270	Arable.	1096	·725	Occupation road.
1052	35·429	Arable.	1097	1·656	Homestead, garden, &c. (Balnabrieck).
1053	·225	Whins.	1098	·281	Arable.
1054	·248	Whins.	1099	28·422	Arable.
1055	1·700	Dam.	1100	36·046	Arable & occupation road.
1056	21·520	Arable.	1101	·319	Pasture.
1057	11·910	Wood.	1101a	·249	Pasture.
1058	1·580	Occupation road.	1102	·039	Pasture.
1059	26·731	Arable.	1103	1·380	Pasture.
1060	18·577	Arable.	1104	15·507	Arable.
1061	15·770	Arable.	1105	·519	Pasture.
1062	16·488	Arable.	1106	1·570	Arable.
1063	1·121	Pasture & furze.	1107	·369	Pasture.
1064	12·202	Arable.	1108	16·419	Arable.
1065	14·228	Arable.	1109	1·370	Pool.
1066	2·828	Parish road.	1110	1·343	Wood.
1067	13·383	Arable.	1111	4·252	Wood.
1068	18·225	Arable.	1112	17·004	Arable.
1069	19·327	Arable.	1113	5·339	Pasture.
1070	·176	Dam.	1114	·214	Wood.
1071	·070	Arrat School.	1115	16·397	Arable.
1072	·460	Wood.	1116	26·322	Arable.
1073	·488	Houses, gardens, &c.	1117	2·316	Pasture.
1074	16·898	Arable.	1118	2·701	Wood.
1075	10·551	Arable.	1119	12·652	Arable.
1076	16·823	Arable.	1120	3·134	Wood.
1077	7·279	Arable.	1121	·039	Wood.
1078	20·268	Arable.	1122	1·529	Wood.
1079	5·501	Arable.	1123	18·688	Arable.
			1124	2·551	Wood.
			1125	11·575	Arable.
	9314·785	<i>Carried forward.</i>		9660·147	<i>Carried forward.</i>

No. on Plan.	Area in Acres.	Description.	No. on Plan.	Area in Acres.	Description.
	9660·147	<i>Brought forward.</i>		9915·651	<i>Brought forward.</i>
1125a	1·330	Parish road.	1172	·217	House, garden, &c. (Sparmuir).
1126	2·635	Wood.	1173	1·262	Wood.
1127	32·618	Arable.	1174	·506	Carriage road (part of).
1128	·770	Pool.	1175	·420	Wood.
1129	1·471	Wood.	1176	19·078	Arable.
1130	·353	Pond.	1177	3·646	Arable.
1131	·567	Wood.	1178	·361	Public road.
1132	1·042	Wood.	1179	·101	Wood.
1133	·201	House, garden, &c. (Staunochy T.P.).	1180	·262	Wood.
1134	2·988	Wood.	1181	13·104	Arable.
1135	·217	East Lodge, garden, &c.	1182	2·055	Houses, garden, &c. (Staunochy).
1136	·825	Wood.	1183	18·113	Arable.
1136a	·244	Wood.	1184	·827	Rough pasture.
1137	2·843	Wood.	1185	·308	Rough pasture.
1138	·167	Wood.	1186	·369	Arable.
1139	20·722	Arable.	1187	24·253	Wood.
1140	47·017	Wood & roads.	1188	1·345	Houses, gardens, &c. (Birdies Knap).
1141	11·437	Arable.	1189	5·357	Parish road.
1142	13·411	Arable.	1190	2·016	Wood.
1143	·811	Wood.	1191	·713	Wood.
1144	12·792	Arable.	1192	17·151	Arable.
1145	13·346	Arable.	1193	1·807	Pasture.
1146	·178	Wood, &c.	1194	·226	Dam.
1147	·135	Wood.	1195	·877	Wood.
1148	·030	Waste.	1196	·524	Wood.
1149	·258	Pasture.	1197	50·271	Arable.
1150	·158	Wood.	1198	6·441	Wood.
1151	2·621	Wood & summerhouse.	1199	13·448	Turnpike road.
1152	·101	House, garden, &c.	1200	·380	Public road.
1153	·842	Arable.	1201	·113	Wood.
1154	·100	Ornamental ground.	1202	·210	Dam & rough pasture.
1155	1·173	Wood, &c.	1203	14·705	Arable.
1156	9·501	Ornamental ground, &c.	1204	·292	Occupation road.
1157	23·063	Arable.	1205	·183	Whins.
1158	·531	Wood.	1206	1·936	Wood.
1159	·285	Wood.	1207	1·037	Wood.
1160	·055	Wood.	1208	58·422	Arable.
1161	·332	Meadow.	1209	1·816	Wood.
1162	·434	Ornamental ground, &c.	1210	·444	Quarry.
1163	·071	Pond (half of).	1211	16·028	Arable.
1164	25·267	Wood, roads, &c.	1212	107·941	Burghill Wood.
1165	·065	Wood.	1213	1·599	Wood & old quarry.
1166	11·227	Ornamental ground.	1214	·062	Occupation road.
1167	6·368	Arable.	1215	·383	Wood.
1168	·105	Dam (part of).	1216	30·055	Arable & road.
1169	·030	Wood.	1217	1·456	Wood.
1170	·190	Pasture, &c.	1218	25·019	Arable.
1171	4·577	Wood & roads.			
	9915·651	<i>Carried forward.</i>		10362·790	<i>Carried forward.</i>

No. on Plan.	Area in Acres.	Description.	No. on Plan.	Area in Acres.	Description.
	10362·790	<i>Brought forward.</i>		10795·931	<i>Brought forward.</i>
1219	·828	Whins.	1265	·180	House, garden, &c.
1220	38·391	Arable, &c.	1266	3·368	Parish road.
1221	4·739	Wood.	1267	1·442	Homestead, garden, &c.
1222	16·692	Arable.			(East Drums).
1223	·228	Whins.	1268	1·287	Occupation road.
1224	·050	Ruins & garden.	1269	·183	Wood.
1225	·609	Whins.	1270	·034	Wood.
1226	6·819	Arable.	1271	11·761	Arable.
1227	·362	Old quarry & pool.	1272	17·068	Arable.
1228	27·495	Arable.	1273	13·836	Arable.
1229	25·382	Arable.	1274	24·576	Arable.
1230	8·093	Arable.	1275	1·143	Wood.
1231	13·975	Arable.	1276	1·067	Whins.
1232	3·238	Quarry, road, &c.	1277	3·860	Parish road.
1233	·932	Homestead, garden, &c.	1278	·685	Wood.
		(Hillhead of Burg- hill).	1279	26·941	Arable.
1234	·080	Wood.	1280	1·228	Wood.
1235	·248	Arable.	1281	22·748	Wood.
1236	6·504	Arable.	1282	4·081	Reisk Quarry, road, whins, &c.
1237	·230	Occupation road.	1283	·022	House.
1238	1·160	Homestead, pool, &c.	1284	9·913	Arable.
		(Craigend).	1285	21·453	Arable.
1239	1·040	Wood.	1286	5·695	Turnpike road.
1240	·577	Whins.	1287	10·248	Arable.
1241	·034	Occupation road.	1288	·399	Wood.
1242	1·172	Wood.	1289	·920	Wood.
1243	33·406	Arable.	1290	20·967	Arable.
1244	3·378	Wood & old quarry.	1291	1·023	Private road.
1245	2·997	Wood & old quarry.	1292	8·657	Arable.
1246	·209	Whins.	1293	3·717	Wood & road.
1247	13·770	Arable.	1294	·216	Garden, &c.
1248	17·016	Arable.	1295	·478	Wood.
1249	32·752	Arable.	1296	·551	Wood.
1250	20·135	Arable.	1298	·153	Wood.
1251	20·418	Arable.	1299	·190	Pasture.
1252	21·009	Arable.	1300	4·363	Ornamental ground.
1253	21·326	Arable.	1301	1·446	Wood.
1254	10·903	Arable.	1302	·312	Wood.
1255	·329	Wood.	1304	8·922	Arable.
1256	2·040	Parish road.	1305	5·554	Arable.
1257	15·946	Arable.	1306	·270	House, garden, &c.
1258	15·559	Arable.	1308	34·600	Wood & roads.
1259	·436	Houses, garden, &c.	1309	24·706	Arable.
1260	·214	Wood.	1310	16·269	Wood & roads.
1261	2·693	Homestead, garden, &c.	1311	24·188	Arable and occupation road.
		(Middle Drums).			
1262	18·742	Arable.	1312	3·010	Arable.
1263	17·647	Arable.	1313	·538	Occupation road.
1264	3·338	Arable.			
	10795·931	<i>Carried forward.</i>		11140·199	<i>Carried forward.</i>

No. on Plan.	Area in Acres.	Description.	No. on Plan.	Area in Acres.	Description.
	11140·199	<i>Brought forward.</i>		11561·980	<i>Brought forward.</i>
1314	3·528	Homestead, garden, &c. (Kincraig).	1368	22·450	Arable.
1315	·240	Houses, garden, &c.	1369	17·419	Arable.
1316	28·458	Arable.	1370	4·315	Wood, &c.
1317	13·105	Arable.	1371	8·399	Arable.
1318	·093	House, garden, &c.	1372	18·222	Arable.
1319	7·807	Arable & occupation road.	1373	1·136	Public road.
1320	·176	Occupation road.	1374	20·299	Arable.
1321	·389	House, gardens, &c.	1375	14·623	Arable, &c.
1322	·152	House, garden, &c.	1376	1·795	Arable & half of mill lade.
1323	19·061	Arable.	1377	1·634	Pasture.
1324	2·040	Furze, road, &c.	1378	24·654	Arable & half of mill lade.
1325	16·909	Wood.	1379	2·235	Homestead, flour mill, gardens, &c. (Balbinnie Mill).
1326	8·127	Furze & trees.			
1328	7·930	Wood.	1380	·770	Public road.
1329	4·664	Wood.	1381	32·776	Arable & half of mill lade.
1330	1·618	Wood.			
1333	3·019	Wood & road.	1382	·734	Pasture & half of mill lade.
1335	98·432	Ornamental ground, road, &c.	1383	29·559	Arable & pools.
1337	2·363	Wood.	1384	7·354	Arable & pool.
1338	3·126	Wood.	1385	·293	House, garden, &c.
1339	·251	Temple & pasture.	1386	4·000	Arable & road.
1340	1·769	Wood.	1386a	·387	Dam.
1341	·131	Pasture (island).	1387	5·922	Pasture & trees.
1342	6·791	Arable & half of mill lade.	1388	·289	Pool.
1343	13·968	Arable.	1389	3·160	Flour Mill, offices, gardens, &c. (Arrats Mill).
1344	11·866	Arable.			
1345	·861	Wood.	1390	1·890	House, garden, &c. (Arrats Mill).
1346	27·486	Wood.	1391	1·059	Arable, &c.
1347	10·264	Furze & trees.	1392	7·689	Arable.
1348	5·105	Wood & road.	1393	·166	Whins.
1350	·589	Pasture.	1394	2·190	Wood.
1352	·381	Wood.	1395	67·841	Arable.
1353	2·855	Wood.	1396	·824	Wood.
1354	2·633	Wood.	1397	·359	Houses, gardens, &c.
1357	·160	Arable.	1398	2·745	Whins, roads, &c.
1358	4·856	Arable.	1399	·594	Pasture & road.
1359	26·928	Arable.	1400	4·627	Rough pasture, whins, & roads.
1360	1·057	Public road.			
1361	28·649	Arable.	1401	2·751	Shingle.
1362	3·447	Wood.	1402	1·701	Rough pasture, road, &c.
1363	18·759	Arable.	1403	·631	Pasture.
1364	3·158	Wood.	1404	·296	Pool.
1365	2·046	Wood.	1405	11·345	Pasture.
1366	23·581	Arable.			
1367	2·953	Homestead, garden, &c. (Arrat).			
	11561·980	<i>Carried forward.</i>		11891·113	<i>Carried forward.</i>

No. on Plan.	Area in Acres.	Description.	No. on Plan.	Area in Acres.	Description.
	11891·113	<i>Brought forward.</i>		12365·423	<i>Brought forward.</i>
1406	1·345	Wood.	1449	·107	House, garden, &c. (Burn of Aldbar, part of).
1407	·708	Pool.			
1408	·907	Pasture.	1450	7·512	Arable & road.
1409	32·591	Arable & roads.	1451	·022	House (Westerton, part of).
1410	20·714	Arable.	1452	21·957	Arable.
1411	·034	Wood.	1453	·045	House, &c. (Westerton, part of).
1412	15·873	Arable.	1454	8·441	Arable.
1413	·467	Occupation road.	1455	1·073	Homestead, garden, &c. (Muirside, part of).
1414	·127	House, garden, &c.	1456	·145	Wood.
1415	·202	House, garden, &c.	1457	·173	House, garden, &c. (Muirside, part of).
1416	·367	Wood.	1458	26·905	Arable.
1417	·432	House, garden, &c.	1459	·852	Whins.
1418	·184	House, smithy, garden, &c.	1460	·520	Old quarry.
1419	6·204	Arable.	1461	·319	Wood.
1420	19·088	Arable.	1462	·346	Arable.
1421	·020	Waste.	1463	·033	House.
1422	·223	House, garden, &c. (Chapel).	1464	4·391	Arable & road.
1423	32·689	Arable & road.	1465	4·303	Arable.
1424	24·636	Wood.	1466	·114	Wood.
1425	14·893	Arable.	1467	·220	Wood.
1426	·978	Wood & road.	1468	1·404	Offices, &c. (West Drums, part of).
1427	27·471	Arable.	1469	1·017	Houses, gardens, &c. West Drums, part of).
1428	15·653	Arable.	1470	·667	Ornamental ground.
1429	13·470	Arable & old quarry.	1471	27·273	Arable.
1430	·023	House.	1472	32·098	Arable.
1431	·243	Occupation road.	1473	·180	House, smithy, garden, &c.
1432	·183	Houses, gardens, &c. (Stonybrigs).	1474	11·389	Arable.
1433	15·362	Arable, &c.	1475	15·964	Arable.
1434	21·898	Arable.	1476	2·330	Avenue.
1435	21·682	Arable.	1477	5·251	Arable & road.
1436	19·201	Arable.	1478	·419	Old gravel pit
1437	19·148	Arable.	1479	21·078	Arable & road.
1438	18·868	Arable.	1480	19·453	Arable.
1439	18·597	Arable.	1481	1·367	Houses, garden, &c.
1440	·016	House.	1482	19·213	Arable.
1441	1·761	Parish road.	1483	16·779	Arable.
1442	12·576	Arable.	1484	·011	House.
1443	27·333	Arable.	1485	13·166	Arable.
1444	42·745	Arable.	1486	18·453	Arable.
1445	18·006	Arable & road.	1487	·287	House & garden.
1446	·089	House, garden, &c. (Burn of Aldbar, part of).	1488	18·743	Arable.
1447	7·181	Arable.			
1448	·122	House, garden, &c. (Burn of Aldbar, part of).			
	12365·423	<i>Carried forward.</i>		12669·443	<i>Carried forward.</i>

No. on Plan.	Area in Acres.	Description.	No. on Plan.	Area in Acres.	Description.
	12669·443	<i>Brought forward.</i>		12994·049	<i>Brought forward.</i>
1489	18·544	Arable.	1534	·173	Wood.
1490	13·424	Parish road.	1535	·799	Wood.
1491	12·814	Arable.	1536	13·280	Arable.
1492	26·040	Arable.	1537	·941	Wood.
1493	·227	Wood.	1538	·417	Wood.
1494	20·228	Arable.	1539	1·762	Mansion House, orna- mental ground, &c. (Ardovie, part of).
1495	·379	Occupation road.			
1496	1·776	Occupation road.			
1497	21·451	Arable.	1540	1·148	Offices, &c. (Ardovie, part of).
1498	5·841	Arable.			
1499	5·867	Arable.	1541	·489	Wood.
1500	21·693	Arable.	1542	·563	Pasture.
1501	·152	House, garden, &c.	1543	1·097	Wood.
1502	15·726	Arable & road.	1544	·927	Occupation road.
1503	15·979	Arable.	1545	·210	Private road.
1504	13·545	Arable.	1546	·947	Orchard.
1505	8·600	Arable.	1547	1·607	Garden, &c.
1506	10·616	Wood.	1548	1·198	Wood, &c.
1507	14·270	Arable & road.	1549	·559	Wood, &c.
1508	1·879	Wood.	1550	·427	House, garden, &c.
1509	·050	Occupation road.	1551	2·068	Wood & half of burn.
1510	·064	Pond & island.	1552	6·935	Arable.
1511	13·699	Arable.	1553	·295	Wood.
1512	3·833	Wood.	1554	2·038	Wood.
1513	·113	House, garden, &c. (Mavisbank, part of).	1555	1·412	Wood.
1514	·030	House & shed (Mavis- bank, part of).	1556	1·216	Pasture & half of burn.
1515	25·077	Arable.	1557	3·340	Wood, &c.
1516	·144	House, garden, &c. (Mavisbank, part of).	1558	7·028	Arable & half of burn.
1517	7·087	Arable.	1559	6·984	Arable.
1518	·102	House, garden, &c. (Mavisbank, part of).	1560	28·577	Arable.
1519	·309	Occupation road.	1561	30·241	Arable.
1520	6·590	Arable.	1562	2·803	Occupation road.
1521	·088	Wood.	1563	33·516	Wood & road.
1522	·698	Dam.	1564	·988	Occupation road.
1523	·512	Wood.	1565	·581	Wood.
1524	·052	Occupation road.	1566	·572	Wood.
1525	·439	Wood.	1567	12·785	Wood & road.
1526	2·111	Homestead, gardens, &c. (Mains of Ardovie)	1568	10·503	Arable.
1527	·102	House & garden.	1569	13·204	Arable.
1528	·049	Wood.	1570	14·724	Arable.
1529	2·404	Arable.	1571	15·990	Arable.
1530	1·053	Wood.	1572	2·085	Parish road.
1531	25·967	Arable.	1573	1·725	Whins.
1532	4·751	Arable.	1574	9·727	Wood.
1533	·231	Wood.	1575	·129	House, garden, &c. (Westerton, part of).
			1576	·319	House, gardens, &c. (Pawsoddie).
			1577	3·435	Wood & road.
			1578	33·599	Wood.
	12994·049	<i>Carried forward.</i>		13267·412	<i>Carried forward.</i>

PARISH OF BRECHIN.

No. on Plan.	Area in Acres.	Description.	No. on Plan.	Area in Acres.	Description.
	13267·412	<i>Brought forward.</i>			
1579	1·224	Public road.	1606	17·625	Arable.
1580	20·466	Rough pasture, trees, &c.	1607	18·313	Arable.
1581	28·595	Arable.	1608	1·167	Homestead, garden, Offices, &c. (Cookston).
1582	·415	House, garden, &c. (Bracus Hillock).	1609	·098	Dam (part of).
1583	2·693	Public road.	1610	·130	Wood.
1583a	·178	House, garden, &c. (Deer Hillock).	1611	·575	Parish road.
1584	170·132	Wood & roads (Aldbar Muir).	1612	4·930	Arable.
1585	5·408	Whins & trees.	1613	30·049	Arable & road.
1586	2·361	Arable.	1614	·665	Sand pit, &c.
1587	10·994	Wood.	1615	1·300	Turnpike road.
1588	118·226	Arable.	1616	·285	Homestead, garden, &c. (Barn).
1589	4·512	Public road.	1616a	·091	Occupation road.
1590	·923	House, gardens, &c. (Muirhead).	1617	1·369	Arable.
1591	30·187	Wood.	1618	2·777	Arable.
1592	6·250	Wood.	1619	9·578	Arable.
1593	1·496	Public road.	1620	1·168	Arable.
1594	16·476	Wood.	1621	·068	Pasture.
1595	6·989	Wood & road.	1622	3·452	Arable.
1596	1·098	Wood.	1623	7·234	Arable.
1597	15·194	Arable.	1624	·260	Houses, gardens, &c. (Banks of Brechin).
1598	8·767	Rough heathy pasture & whins.	1625	·282	Occupation road.
1599	5·320	Arable.	1626	·498	Occupation road.
1600	11·406	Arable.	1627	5·263	Arable.
1601	2·969	Arable.	1628	7·180	Arable.
1602	3·842	Arable.	1629	7·364	Arable.
1603	·814	Homestead, gardens, &c. (Three Laws).	1630	8·171	Arable.
1604	12·454	Arable.	1631	10·770	Arable.
1605	25·193	Rough heathy pasture, whins, & road.	1632	·123	Dam.
			1633	·633	Arable, &c.
			1634	·314	Glencadam Distillery.
			1635	4·958	Arable.
			1636	4·129	Arable.
			1637	·960	Parish road.
			1638	·110	Houses, gardens, &c. (Banks of Brechin, part of).
			1639	2·691	Arable.
			1640	5·457	Arable.
			1641	·101	Waste.
			1642	·170	Houses, gardens, &c. (City of Brechin, part of).
			1643	·689	House, garden, &c. (City of Brechin, part of).
			1644	·173	Houses, gardens, &c.
				161·170	<i>Carried forward.</i>
RECAPITULATION.					
	13454·459	Land.			
	208·957	Public roads.			
	17·562	Railway.			
	101·016	Water.			
	13781·994	Area of the Parish of Brechin outside the Parliamentary Boundary.			

No. on Plan.	Area in Acres.	Description.	No. on Plan.	Area in Acres.	Description.
	161·170	<i>Brought forward.</i>		251·154	<i>Brought forward.</i>
1645	2·006	Den Nursery (part of).	1680	·930	Railway Station, rails, shed, &c. (Scottish North Eastern Railway—Brechin Branch part of).
1646	2·313	Den Nursery (part of).			
1647	2·337	Den Nursery (part of).			
1648	2·234	Den Nursery (part of).			
1648a	·555	Occupation road.			
1649	·092	Wood.	1681	2·273	Goods Depot, coal shed, water tank, &c. (Scottish North Eastern Railway—Brechin Branch, part of).
1650	·380	Parish road.			
1651	·240	Sand pit.			
1652	1·046	Den Nursery (part of).			
1653	21·493	Arable & footpath.			
1654	13·857	Arable & footpath.	1682	·060	Occupation road.
1655	·045	Private road (part of).	1683	·069	House, sheds, &c. (City of Brechin, part of).
1656	·012	Den Nursery (part of).			
1657	·514	Den Nursery (part of).			
1658	2·116	Cemetery.	1684	1·236	Scottish North Eastern Railway—Brechin Branch, part of).
1659	·849	Den Nursery (part of).			
1660	·084	Pasture.			
1660a	·138	Garden.	1685	·682	Bleaching green.
1661	·081	Private road.	1686	·357	House, garden, &c. (City of Brechin, part of).
1662	8·798	Arable.			
1663	16·238	Arable, drain, & road.			
1664	·924	Houses, gardens, &c. (City of Brechin, part of).	1687	·135	Occupation road.
			1688	4·702	Arable, &c.
1665	·342	Private road.	1689	3·631	Arable.
1666	·279	Private road.	1690	·763	Houses, gardens, &c. (City of Brechin, part of).
1667	2·018	Houses, gardens, &c. (City of Brechin, part of).	1691	4·658	Bleaching green, &c.
			1692	·101	Occupation road.
1668	·258	Houses, gardens, &c. (City of Brechin, part of).	1693	1·387	Houses, gardens, &c. (City of Brechin, part of).
1669	1·335	Parish road.	1694	3·062	Houses, gardens, &c. (City of Brechin, part of).
1670	·038	Turnpike road (part of).			
1671	·017	Waste.			
1672	4·702	Wood & half of Skinners Burn.	1695	1·814	Arable.
1673	1·178	Houses, gardens, &c. (City of Brechin, part of).	1696	2·450	Public road.
			1697	·228	Public road.
1674	·455	Arable.	1698	·069	Private road.
1675	1·652	Arable, &c.	1699	·479	Arable.
1676	·377	Occupation road.	1700	1·726	Arable.
1677	·394	Arable.	1701	1·698	Houses, gardens, &c. (City of Brechin, part of).
1678	·261	Granary, &c. (City of Brechin, part of).	1702	·047	Private road.
1679	·326	Houses, gardens, &c. (City of Brechin, part of).	1703	1·730	Houses, gardens, &c. (City of Brechin, part of).
			1704	·177	Public road (part of).
	251·154	<i>Carried forward.</i>		285·618	<i>Carried forward.</i>

PARISH OF BRECHIN.

No. on Plan.	Area in Acres.	Description.	No. on Plan.	Area in Acres.	Description.
1705	285·618	<i>Brought forward.</i>		343·056	<i>Brought forward.</i>
	·521	Houses, gardens, &c. (City of Brechin, part of).	1737	·209	Wood.
1706	·109	Private road.	1738	7·723	Arable.
1707	·455	Arable.	1739	·498	U.P. Manse, garden, &c.
1708	1·918	Houses, gardens, &c. (City of Brechin, part of).	1740	·284	Wood.
1709	·086	Private road.	1741	1·326	Houses, gardens, &c. (Viewbank).
1710	·863	Smith's Schools, garden, &c. (City of Brechin, part of).	1742	2·341	Arable.
1711	1·021	Houses, gardens, &c. (City of Brechin, part of).	1743	·177	Wood.
1712	11·453	Arable.	1744	·410	Arable.
1713	1·025	Houses, gardens, &c. (City of Brechin, part of).	1745	19·942	Arable & footpath.
1714	·160	Public road.	1746	8·552	Arable.
1715	·748	Bleaching ground.	1747	·141	Pasture.
1716	·198	Wood.	1748	·048	Public road.
1717	·457	Arable.	1749	·612	Houses, gardens, &c. (City of Brechin, part of).
1718	·076	Private road.	1750	·091	Public road.
1719	·626	Public road.	1751	1·193	Houses, gardens, &c. (City of Brechin, part of).
1720	·499	Pasture & half of burn.	1752	·081	Public road.
1721	2·866	Houses, gardens, &c. (City of Brechin, part of).	1753	1·164	Houses, gardens, &c. (City of Brechin, part of).
1722	3·737	Bleaching ground, &c.	1754	2·681	Houses, gardens, &c. (City of Brechin, part of).
1723	8·369	Lower Nursery, &c.	1755	·288	Private road.
1724	·011	Ford Mouth (part of).	1756	·278	Pasture.
1725	·937	Public road.	1757	3·831	Bleaching ground.
1726	·822	Houses, gardens, &c. (City of Brechin, part of).	1758	4·460	Bleaching ground.
1727	·166	Private road.	1759	·597	Whins, &c.
1728	8·174	Bleaching green.	1760	1·611	Public road.
1729	3·769	Houses, gardens, &c. (City of Brechin, part of).	1761	·181	House, garden, &c.
1730	4·843	River South Esk (part of).	1762	·714	Whins & trees.
1731	·020	Pasture(island, part of).	1763	4·365	East Flax Mills, gardens, &c.
1731a	·132	Pasture.	1764	1·058	Bleaching ground.
1732	·017	House.	1765	·172	Pasture.
1733	·019	House, &c.	1766	·028	Pasture.
1734	·616	Arable.	1767	·880	Mill lade.
1735	·160	Parish road.	1768	·276	Pasture.
1736	2·565	Arable.	1769	4·226	Bleaching ground.
			1770	·214	Pond, &c.
			1771	·371	Bleaching ground.
			1772	·141	Wood.
			1773	·492	Bleaching ground.
			1774	1·295	Bleaching ground.
			1775	·299	Wood (island, part of).
	343·056	<i>Carried forward.</i>		416·306	<i>Carried forward.</i>

No. on Plan.	Area in Acres.	Description.	No. on Plan.	Area in Acres.	Description.
1776	416·306 1·147 <hr/> 417·453	<i>Brought forward.</i> Pasture.	1800 1801 1802 1803 1804 1805 1806 1807 1808 1809 1810 1811 1812 1813 1814 1815 1816 1817 1818 1819 1820 1821 1822 1823 1824 1825 1826 1827 1828 1829 1830 1831 1832	30·681 ·222 ·815 ·536 ·111 ·100 3·979 7·202 4·113 1·524 ·277 8·895 1·603 ·081 2·448 2·441 1·715 ·200 ·073 1·802 ·048 2·342 5·084 1·298 5·044 ·666 3·433 ·471 5·385 ·848 1·654 ·146 ·215 ·965	<i>Brought forward.</i> Public road. Houses, gardens, &c. (City of Brechin, part of). Den Nursery (part of). House, garden, &c. (Banks of Brechin, part of). House, garden, &c. (Leggs Acre). Arable. Arable. Arable. House, garden, &c. (Rosehill). Waste. Arable. Nursery. Pasture. Nursery. Nursery. Nursery. Houses, sheds, garden, &c. (City of Brechin, part of). House, garden, &c. (City of Brechin, part of). Public road. Occupation road. City Nursery (part of). Arable. Arable. Houses, gardens, &c. (City of Brechin, part of). Public road. Houses, gardens, &c. (City of Brechin, part of). Bowling green, &c. City Nursery (part of). Wood & footpath. Houses, gardens, &c. (City of Brechin, part of). Private road. Private road. Public road.
RECAPITULATION.					
	398·891 11·157 1·236 6·169 <hr/> 417·453	Land. Public roads. Railway. Water.			
		Area of the Parish of Brechin inside the Parliamentary and outside the Royalty Boundary.			
1777	·355	House, garden, &c. (Springfield, part of).			
1778	·252	Occupation road.			
1779	·418	Wood, fountain, &c.			
1780	·625	House, ornamental ground, &c. (Springfield, part of).			
1781	5·565	Arable.			
1782	·313	Occupation road.			
1783	6·034	Arable.			
1784	1·748	Arable.			
1785	·163	House, garden, &c.			
1786	1·480	Arable & footpath.			
1787	·170	House, garden, &c.			
1788	2·841	Arable.			
1789	3·105	Houses, gardens, &c. (City of Brechin, part of).			
1790	4·228	Arable.			
1791	·601	Arable.			
1792	·149	House, garden, &c.			
1793	·817	Ornamental ground, &c.			
1794	·863	Parish road.			
1795	·205	Garden, &c.			
1796	·329	Pasture, &c.			
1797	·270	Dam.			
1798	·099	Houses, &c. (City of Brechin, part of).			
1799	·051	Smithy, waste, &c.			
	30·681	<i>Carried forward.</i>		96·417	<i>Carried forward.</i>

No. on Plan.	Area in Acres.	Description.	No. on Plan.	Area in Acres.	Description.
	96·417	<i>Brought forward.</i>		152·571	<i>Brought forward.</i>
1833	1·560	Houses, gardens, &c. (City of Brechin, part of).	1863	·274	Wood, &c.
1834	·164	Public road.	1864	1·390	Public road (turnpike).
1835	1·672	Den Nursery (part of).	1865	1·845	Houses, gardens, &c. (City of Brechin, part of).
1836	·314	Public road.	1866	·854	Arable & half of Skin- ners Burn.
1837	5·731	Houses, gardens, &c. (City of Brechin, part of).	1867	·096	Private road.
1838	·892	Public road.	1868	4·275	Houses, gardens, &c. (City of Brechin, part of).
1839	3·922	Houses, gardens, &c. (City of Brechin, part of).	1869	·241	Public road.
1840	1·174	Public road.	1870	1·988	Houses, gardens, &c. (City of Brechin, part of).
1841	4·824	Houses, gardens, &c. (City of Brechin, part of).	1871	·087	Public road.
1842	1·930	Den Nursery (part of).	1872	2·557	Houses, gardens, &c. (City of Brechin, part of).
1843	·076	Private road (part of).	1873	10·166	Houses, gardens, &c. (City of Brechin, part of).
1844	·438	Den Nursery (part of).	1874	1·636	Church, burial ground, &c.
1845	·881	Houses, school, gar- dens, &c. (City of Brechin, part of).	1875	·862	Houses, gardens, &c. (City of Brechin, part of).
1846	·236	Public road.	1876	·197	Public road.
1847	1·581	Houses, gardens, &c. (City of Brechin, part of).	1877	2·698	Houses, gardens, &c. (City of Brechin, part of).
1848	1·309	Public road.	1878	·044	Public road.
1849	·384	Houses, gardens, &c. (City of Brechin, part of).	1879	2·540	Houses, gardens, &c. (City of Brechin, part of).
1850	·079	Public road.	1880	·528	Public road.
1851	·420	Public road.	1881	·293	Public road.
1852	2·333	Houses, gardens, &c. (City of Brechin, part of).	1882	·057	Public road.
1853	2·288	Public road.	1883	1·479	Public road.
1854	2·661	Den Nursery (part of).	1884	·121	Private road.
1855	·051	Pasture.	1885	6·445	Houses, gardens, &c. (City of Brechin, part of).
1856	1·076	Den Nursery (part of).	1886	·458	Building ground.
1857	4·853	Arable.	1887	·162	Public road (part of).
1858	5·045	Houses, gardens, &c. (City of Brechin, part of).	1888	·007	Waste.
1859	·116	Public road.	1889	1·104	Houses, dam, gardens, &c. (City of Brechin, part of).
1860	3·190	Houses, gardens, &c. (City of Brechin, part of).	1890	·033	Occupation road.
1861	2·274	Gardens, &c.			
1862	4·680	Arable, &c.			
	152·571	<i>Carried forward.</i>		195·008	<i>Carried forward.</i>

No. on Plan.	Area in Acres.	Description.	No. on Plan.	Area in Acres.	Description.
1891	195·008 ·923	<i>Brought forward.</i> Houses, gardens, &c. (City of Brechin, part of).	1911	·062	Pasture.
1892	4·134	Houses, gardens, &c. (City of Brechin, part of).	1912	·130	Garden (part of).
1893	3·205	Houses, gardens, &c. (City of Brechin, part of).	1913	1·269	Arable.
1894	·008	Pool.	1914	·014	Turnpike road (part of).
1895	·055	Wood.		1·475	
1896	·324	Public road.	RECAPITULATION.		
1897	·880	Public road.	1·461	Land.	
1898	·077	Public road.	·014	Public road.	
1899	·128	Pond.	1·475	Area of the Parish of Brechin within the Royalty and outside the Parliamentary Boundary.	
1900	·522	Mill lade.	222·501	Area of the Parish of Brechin within the Royalty and inside the Parliamentary Boundary.	
1901	2·451	River South Esk (half of).	417·453	Area of the Parish of Brechin inside the Parliamentary and outside the Royalty Boundary.	
1902	8·135	Houses, mills, gardens, &c. (City of Brechin, part of).	13781·994	Area of the Parish of Brechin outside the Parliamentary Boundary.	
1903	5·896	Houses, gardens, &c. (City of Brechin, part of).	14423·423	Area of the Parish.	
1904	·237	Public road.			
1905	·058	Gardens, &c.			
1906	·092	Arable.			
1907	·253	Houses, gardens, &c. (City of Brechin, part of).			
1908	·108	Houses, gardens, &c. (City of Brechin, part of).			
1909	·004	Public road (part of).			
1910	·003	Ford Mouth (part of).			
	222·501				
RECAPITULATION.			RECAPITULATION FOR THE PARISH.		
201·609	Land.		14056·420	Land.	
17·510	Public roads.		237·638	Public roads.	
3·382	Water.		18·798	Railways.	
222·501	Area of the Parish of Brechin within the Royalty and inside the Parliamentary Boundary.		110·567	Water.	
			14423·423	Total Area of the Parish of Brechin, in the County of Forfar.	

INDEX TO PLACES

IN THE

PARISH OF BRECHIN.

COUNTY OF FORFAR.

Name of Place.	No. of Sheet.		Descriptive Remarks.
	6-inch scale.	25·344-inch scale.	
Andover Hill	XXVII.	13	Dwelling houses.
Aldbar Muir	XXXIII.	12	
Arrat	XXXIV.	3	A farm house, &c.
Arrats Mill.....	„	3	A farmsteading, &c.
Ardovie	„	5	A dwelling house.
Barrelwell	XXVI.	12	A farmsteading.
Broomfield	„	12	A farmsteading.
Broadmire	„	15	A farmsteading.
Bog Cottage	„	16	Dwelling houses.
Burnside of Keithock	XXVII.	6	A farmsteading.
Barn	„	9	A farmsteading.
Burghill	„	13	A farmsteading.
Banks of Brechin	„	13	A farmsteading.
Bearhill	„	13	A dwelling house.
Bridgend Cottage	„	13	
Bridgend House	„	13	
Balnabrieck	XXXIII.	3	A farmsteading.
Bracus Hillock	„	12	A dwelling house.
Birdies Knap	XXXIV.	1	Dwelling houses.
Burghill Wood	„	1	
Cruick Water	XXVI.	8	
Craigend of Careston.....	„	15	A farmsteading.
Craignook	„	15	A dwelling house.
Cairnbank	XXVII.	6	A mansion house, &c.
Cookston	„	9	A farmsteading.
City Nursery	„	13	
Cemetery	„	13	
Cattle Rake	XXVI.	12	A public road.
Crosshill	XXVII.	14	Dwelling houses.
Craig Pool	„	14	
Caldcots	„	15	A farmsteading.
Chapel	XXXIII.	8	A cottage.
Court Law.....	„	8	
Craigend.....	XXXIV.	1	A farmsteading.
Distillery Road.....	XXVII.	9	
Dubton	„	13	A farmsteading.
Damacre Road	„	13	

Name of Place.	No. of Sheet.		Descriptive Remarks.
	6-inch scale.	25·344-inch scale.	
Den Dam	XXVII.	13	
Drumachlie	„	14	A farmsteading.
Denside of Leuchland.	„	14	A farmsteading.
Den of Leuchland	„	14	
Dalgety	„	14	A farmsteading.
Deer Hillock	XXXIII.	12	An old cottage.
East Pittendrieck	XXVI.	12	A farmsteading.
East Inchock	„	16	Dwelling houses.
East Kintrockat	„	16	A farmsteading.
East Mains of Keithock	XXVII.	6	A farmsteading.
East Pitforthie	„	10	A farmsteading.
Eskpark	„	13	A dwelling house.
East Mill Road	„	14	
East Lodge	XXXIII.	4	
East Drums	XXXIV.	1	A farmsteading.
Findowrie	XXVI.	11	A farmsteading.
Friendlypark	„	12	A cottage, &c.
Foresters Croft	XXVII.	9	A farmsteading.
Goose Cruives	XXVI.	11	An old cottage.
Gowanpark	XXVII.	5	A farmsteading.
Grosefield	„	5	A farmsteading.
Glencadam Distillery	„	9	
Gwynebrae	„	13	A dwelling house.
Ginshot	„	13	A wall.
Grierton	XXXIV.	5	A farmsteading.
Haughmuir	XXVII.	13	A farmsteading.
Hospitium of the Knights Templars	„	13	
Hillhead of Burghill	XXXIV.	1	A farmsteading.
Killievair Stone	XXVI.	12	A standing stone.
Kintrockat House	„	16	
Keithock	XXVII.	5	A mansion house.
Kincraig	XXXIV.	2	A farmsteading.
Kinnaird Deer Park	„	2	
Langhaugh	XXVI.	8	A farmsteading.
Little Brechin	„	8	A village.
Little Haughmuir	„	16	A farmsteading.
Little Keithock	XXVII.	5	A farmsteading.
Limefield	„	5	Two cottages.
Leightonhill	„	11	A farmsteading.
Leggs Acre	„	13	A cottage.
Ladeside Road	„	13	
Leuchland	„	14	A farmsteading.
Lodge of Caldhame	„	14	A dwelling house.

Name of Place.	No. of Sheet.		Descriptive Remarks.
	6-inch scale.	25·344-inch scale.	
Montboy.....	XXVI.	11	A farmsteading.
Magdalene Meadows.....	„	11	An old cottage.
Maulesden.....	„	16	A mansion house.
Murlingden.....	XXVII.	5	A mansion house.
Maisondieu.....	„	9	A farmsteading.
Maisondieu Lane.....	„	13	
Michael Den.....	„	13	
Mill Stairs.....	„	13	A short lane.
Muirside.....	XXXIII.	8	A farmsteading.
Middle Drums.....	XXXIV.	1	A farmsteading.
Mavisbank.....	„	5	Dwelling houses.
Mains of Ardovie.....	„	5	A farmsteading.
Muirhead.....	„	9	An old cottage.
Northwood of Keithock....	„	1	Dwelling houses.
Northton of Leuchland.....	„	10	A farmsteading.
Newington.....	„	13	A dwelling house.
Newington Lane.....	„	13	
Nursery Lane.....	„	13	
North Lodge.....	XXXIV.	2	
Parkside.....	XXVI.	12	A farmsteading.
Pitpulloy.....	„	12	A cottage.
Parkend.....	XXVII.	5	A public house & cottage.
Plague Huts.....	„	5	
Pitforthie.....	„	10	A farmsteading.
Pearsemount.....	„	13	A dwelling house.
Poets Lane.....	„	14	
Priest Shed.....	XXXIII.	8	Part of an arable field.
Pawsoddie.....	„	12	A farmsteading.
Rosehill.....	XXVII.	13	A mansion house.
River South Esk.....	„	13	
St. Ann's Cottage.....	XXVI.	16	
Springfield.....	XXVII.	9	A mansion house.
Stannochoy Bridge.....	„	13	
St. James's Park.....	„	13	Dwelling houses.
St. Martin's Lane.....	„	13	
Sunnybank.....	„	13	A dwelling house.
Smith's Lane.....	„	13	
St. Ninian's Square.....	„	13	
Summerbank.....	„	13	A cottage.
Summerbank Lane.....	„	13	
School Lane.....	„	13	
Scottish North Eastern Rail- way.....	„	14	
Sparmuir.....	XXXIII.	4	A cottage, &c.
South Lodge.....	„	4	
Stonybrigs.....	„	8	A farmsteading.
Stannochoy.....	XXXIV.	1	A farmsteading.

Name of Place.	No. of Sheet.		Descriptive Remarks.
	6-inch scale.	25·344-inch scale.	
Threep Ford	XXVI.	8	
Temple Hill	XXVII.	6	
Trinity	„	9	A village.
Tillygloom	„	10	A farmsteading.
Town House.....	„	13	
The Inch.	„	13	An island.
Temple	XXXIV.	2	A summer house.
Three Laws	„	9	A farmsteading.
Unthank.....	XXVII.	9	A farmsteading.
Vanespark	„	13	A dwelling house.
Viewmount.....	„	13	A dwelling house.
Viewbank	„	14	A mansion house.
Williemills Burn	XXVI.	11	Dwelling houses.
West Muir	„	12	Dwelling houses.
West Pittendriech.....	„	16	A farmsteading.
West Kintrockat	„	16	A farmsteading.
Ward of Keithock.....	XXVII.	1	Two cottages.
Wardend of Keithock	„	2	A cottage.
West mains of Keithock	„	5	A farmsteading.
Westwood of Keithock	„	5	A cottage.
Wardhill.....	„	10	A farmsteading.
Western Lane	„	13	
Witch Den.....	„	13	
Witchden Road.....	„	13	
Wards of Pitforthie	„	14	A farmsteading.
Wallace Lane.....	„	14	
Windyedge.....	„	15	A farmsteading.
Whitemire	XXXIII.	8	A farmsteading.
Westerton	„	12	A farm house.
West Drums.....	XXXIV.	5	A farmsteading.

Page	Chapter	Section	Page
1	1	1	1
2	2	2	2
3	3	3	3
4	4	4	4
5	5	5	5
6	6	6	6
7	7	7	7
8	8	8	8
9	9	9	9
10	10	10	10
11	11	11	11
12	12	12	12
13	13	13	13
14	14	14	14
15	15	15	15
16	16	16	16
17	17	17	17
18	18	18	18
19	19	19	19
20	20	20	20
21	21	21	21
22	22	22	22
23	23	23	23
24	24	24	24
25	25	25	25
26	26	26	26
27	27	27	27
28	28	28	28
29	29	29	29
30	30	30	30
31	31	31	31
32	32	32	32
33	33	33	33
34	34	34	34
35	35	35	35
36	36	36	36
37	37	37	37
38	38	38	38
39	39	39	39
40	40	40	40
41	41	41	41
42	42	42	42
43	43	43	43
44	44	44	44
45	45	45	45
46	46	46	46
47	47	47	47
48	48	48	48
49	49	49	49
50	50	50	50
51	51	51	51
52	52	52	52
53	53	53	53
54	54	54	54
55	55	55	55
56	56	56	56
57	57	57	57
58	58	58	58
59	59	59	59
60	60	60	60
61	61	61	61
62	62	62	62
63	63	63	63
64	64	64	64
65	65	65	65
66	66	66	66
67	67	67	67
68	68	68	68
69	69	69	69
70	70	70	70
71	71	71	71
72	72	72	72
73	73	73	73
74	74	74	74
75	75	75	75
76	76	76	76
77	77	77	77
78	78	78	78
79	79	79	79
80	80	80	80
81	81	81	81
82	82	82	82
83	83	83	83
84	84	84	84
85	85	85	85
86	86	86	86
87	87	87	87
88	88	88	88
89	89	89	89
90	90	90	90
91	91	91	91
92	92	92	92
93	93	93	93
94	94	94	94
95	95	95	95
96	96	96	96
97	97	97	97
98	98	98	98
99	99	99	99
100	100	100	100

PARISH OF BRESSAY,
IN THE
COUNTY OF ORKNEY AND SHETLAND
(SHETLAND).

Price One Shilling.

PARTIAL OF HISTORY

OF

COUNTY OF OREGON AND WASHINGTON
(PARTIAL)

THE OREGON

e
l,
f

h

;
d
d
d

-

s
o
y

,

s

I

W

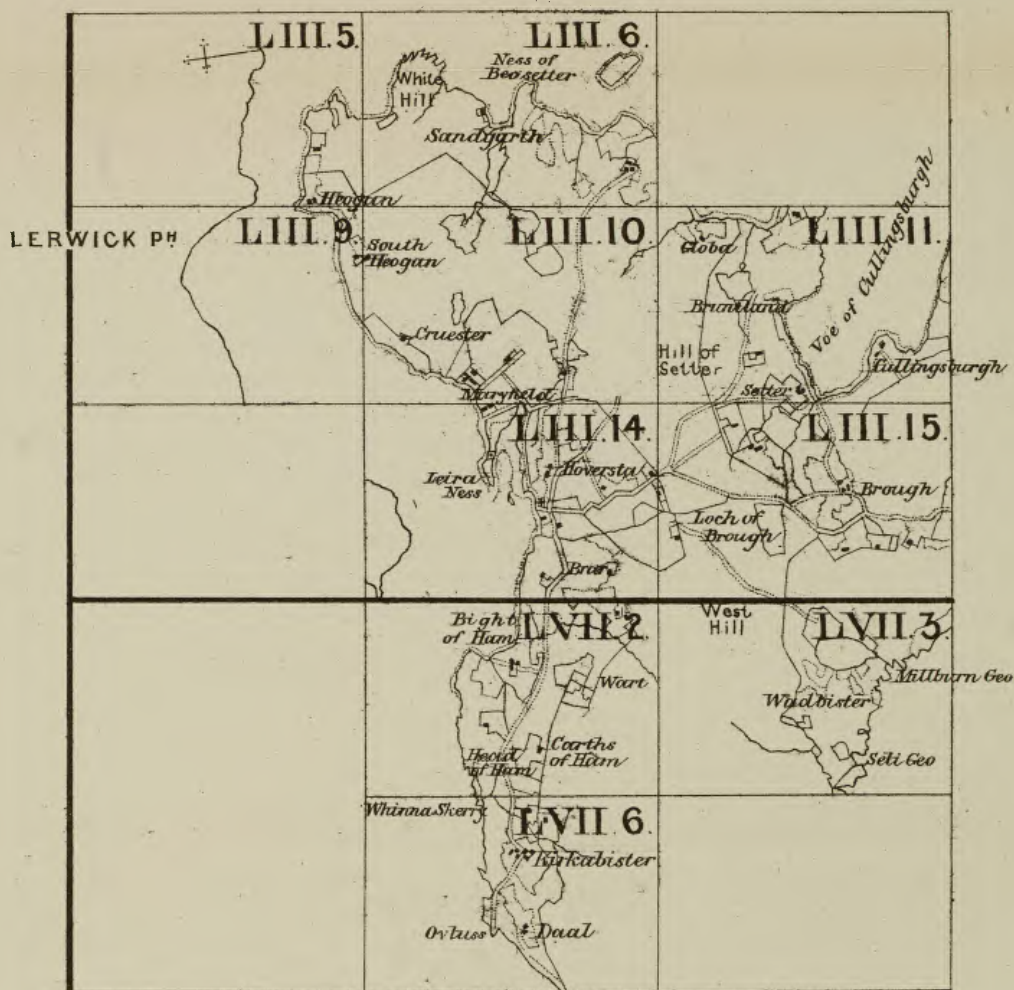
V

ORDNANCE SURVEY OF SCOTLAND

PARISH OF BRESSAY

ORKNEY & SHETLAND (Shetland)

INDEX TO THE SHEETS



Scale of Index. One Inch to a Mile.

The heavy lines represent the Sheets of the County Map on the Scale of 6 inches to a mile.

The light lines represent the Sheets of the Parish Map on the Scale of 2500, or 25.344 inches to a mile.

The Roman numerals (LIII) are the numbers of the County or Six-inch Maps.

The Roman numerals with plain figures affixed (LIII.6) are the numbers of the Parish or 2500 Scale Maps.

ORDNANCE SURVEY OF SCOTLAND

PARISH OF BRESSAY

ORKNEY & SHETLAND
(*Shetland*)

INDEX TO THE SHEETS

LIII. 5.

LIII. 6.


Ness of

EXPLANATORY REMARKS

The Scale of the Parish Plans is the 1-2500th of the actual length on the ground, and is equal to 25·344 inches to a mile, or 3·157 chains to an inch, which is very approximately equal to one square inch to one acre, the square of 1·0018 inch being equal to one acre.

The length of each sheet is $1\frac{1}{2}$ miles, and the breadth 1 mile, the area of each sheet is therefore 960 acres.

Each enclosure has a reference number to the area which is given in this Book; in the case of towns and large villages encircled by a red band, one number and area only are given for the portion within the red band, unless they are contained in more than one parish, in which case a number is given for the portion included in each parish.








The Braces [] on the plans are to indicate that the spaces so braced are included under the same reference number.

The Altitudes in feet above the Mean Level of the Sea are written thus —31·4.

The Scale of the County Plans is 6 inches to a mile, and each sheet contains 16 sheets of the Parish Plans. There is therefore a double reference number to each sheet of the Parish Plans, as VI. 9., the first number referring to the County Plans, the second number to the Parish Plans.

The dimensions of the sheets on the Six-inch scale being four miles by six miles, the area is twenty-four square miles, equal to 15,360 acres.

The following are the characters employed on the Ordnance Plans on the Scales of 1-2500, and 6 inches to a mile :—

County Names		Hundreds or Wards	
Parishes, Ancient or Mother.....		Civil Parishes or Townships	
Extra Parochial		Division of Townships	
Municipal Wards.....			

Antiquities	{	ROMAN
		Druidical or Saxon
		Norman or Subsequent

The descriptions of the boundaries are shown by the following initials :—

Centre of Stream	<i>C.S.</i>	Centre of Fence	<i>C.F.</i>
Centre of Road	<i>C.R.</i>	Top of Cop	<i>T.C.</i>
Side of Stream or Drain ...	<i>S.S.</i> or <i>S.D.</i>	Centre of Wall	<i>C.W.</i>
Root of Hedge	<i>R.H.</i>	Defaced	<i>Def.</i>
Face of Wall	<i>F.W.</i>	Track of Stream.....	<i>T.S.</i>
Undefined.....			<i>Und.</i>

Where a change occurs in the boundaries, the symbol [o—o] is used to show the part at which the change takes place.

N.B.—The areas are computed to the centre of fence, or other boundary of enclosure, except in the following cases :—

(1.) When the fence or other boundary is also the boundary of a Parish or other Civil Division, which does not follow the centre of the fence, the area is calculated to the Parish or other boundary, and not to the centre.

(2.) The fences, &c., bounding either side of a railway are included wholly within its ~~area~~.

N.B.—To convert Decimal Fractions of an Acre into Roods and Perches, multiply the decimal first by 4 and then by 40, preserving the same number of decimals in the product.

Examples—

			Acres.				Acres.
			633·357				527·013
			4				4
			1·428				·052
			40				40
A.	R.	P.		A.	R.	P.	
633	1	17	17·120	527	0	2	2·080

TABLE									
FOR CONVERTING DECIMAL PARTS OF AN ACRE INTO ROODS AND PERCHES.									
Perch.	0 Rood.	1 Rood.	2 Roods.	3 Roods.	Perch.	0 Rood.	1 Rood.	2 Roods.	3 Roods.
0	·000	·250	·500	·750	21	·131	·381	·631	·881
1	·006	·256	·506	·756	22	·137	·387	·637	·887
2	·012	·262	·512	·762	23	·144	·394	·644	·894
3	·019	·269	·519	·769	24	·150	·400	·650	·900
4	·025	·275	·525	·775	25	·156	·406	·656	·906
5	·031	·281	·531	·781	26	·162	·412	·662	·912
6	·037	·287	·537	·787	27	·169	·419	·669	·919
7	·044	·294	·544	·794	28	·175	·425	·675	·925
8	·050	·300	·550	·800	29	·181	·431	·681	·931
9	·056	·306	·556	·806	30	·187	·437	·687	·937
10	·062	·312	·562	·812	31	·194	·444	·694	·944
11	·069	·319	·569	·819	32	·200	·450	·700	·950
12	·075	·325	·575	·825	33	·206	·456	·706	·956
13	·081	·331	·581	·831	34	·212	·462	·712	·962
14	·087	·337	·587	·837	35	·219	·469	·719	·969
15	·094	·344	·594	·844	36	·225	·475	·725	·975
16	·100	·350	·600	·850	37	·231	·481	·731	·981
17	·106	·356	·606	·856	38	·237	·487	·737	·987
18	·112	·362	·612	·862	39	·244	·494	·744	·994
19	·119	·369	·619	·869	40	·250	·500	·750	1·000
20	·125	·375	·625	·875					

PARISH OF BRESSAY,

IN THE

COUNTY OF ORKNEY AND SHETLAND (SHETLAND).

No. of Sheet and Plan and No. on Plan.	Area in Acres.	No. of Sheet and Plan and No. on Plan.	Area in Acres.	No. of Sheet and Plan and No. on Plan.	Area in Acres.
Sheet LIII. 5:—		Sheet LIII. 6:—		Sheet LIII. 10:—	
1	10.398	(cont ^d .) 38	.155	(cont ^d .) 73	1.080
2	1.315	39	1.142	74	521.885
3	9.701	40	40.711	75	4.217
4	.283	41	4.576	76	3.047
5	23.015	42	7.315	77	.993
6	2.457	43	34.885	78	.145
7	.254	44	5.948	79	7.672
8	4.461	45	.838	80	.816
9	3.572	46	3.548	81	.424
10	2.490	47	.424	82	25.324
11	.173	48	.133	83	.776
12	34.665	49	8.060	84	3.801
13	1.211	50	6.254	85	3.948
14	.286			86	8.816
15	.122	Sheet LIII. 9:—		87	10.934
16	1.101	51	1.386	88	13.436
17	1.011	52	1.379	89	10.741
18	.318	53	1.878	90	.434
19	2.418	54	7.389	91	7.658
Sheet LIII. 6:—		55	.340	92	5.863
20	2.919	56	.454	93	7.906
21	192.043	57	10.106	94	5.773
22	1.249	58	7.422	95	.190
23	.850	Sheet LIII. 10:—		96	8.907
24	.257	59	12.303	97	10.007
25	11.259	60	279.228	98	9.179
26	33.632	61	17.896	99	4.440
27	2.045	62	.250	100	1.682
28	4.055	63	8.595	101	.218
29	.743	64	.254	102	5.736
30	1.390	65	9.631	103	9.934
31	.580	66	.785	104	.252
32	.838	67	14.389	105	1.859
33	1.130	68	61.704	106	4.958
34	7.182	69	17.717	107	1.228
35	6.130	70	3.676	108	5.583
36	32.393	71	.812	109	.594
37	1.354	72	16.470	110	.386
				111	1.451

PARISH OF BRESSAY.

No. of Sheet and Plan and No. on Plan.	Area in Acres.	No. of Sheet and Plan and No. on Plan.	Area in Acres.	No. of Sheet and Plan and No. on Plan.	Area in Acres.
Sheet LIII. 10 :—		Sheet LIII. 11 :—		Sheet LIII. 14 :—	
(cont ^d .) 112	2.734	(cont ^d .) 159	.135	(cont ^d .) 206	1.973
113	2.196	160	.159	207	.213
114	1.977	161	10.979	208	2.845
		162	.212	209	2.051
Sheet LIII. 11 :—		163	.450	210	.074
115	25.557	164	.772	211	3.637
116	3.037	165	.320	212	4.559
117	1.255	166	6.879	213	.124
118	20.787	166a	3.302	214	4.778
118a	5.306	167	7.143	215	.925
119	.938			216	.512
120	.195	Sheet LIII. 14 :—		217	17.082
121	4.323	168	.735	218	6.870
122	.088	169	.763	219	2.753
123	6.866	170	10.076	220	7.111
124	1.896	171	.858	221	.563
125	.177	172	1.369	222	1.833
126	3.045	173	1.079	223	.819
127	5.898	174	2.737	224	.138
127a	2.805	175	3.787	225	.237
128	2.819	176	1.597	226	1.453
129	3.946	177	.723	227	.158
130	56.188	178	1.627	228	1.620
131	4.917	178a	.150	229	4.027
132	.282	179	.940	230	1.682
133	13.208	180	47.451	231	1.544
134	.168	181	8.950	232	9.881
135	13.259	182	.219	233	.244
136	2.316	183	.644	234	5.764
137	1.044	184	7.781	235	26.913
138	.401	185	5.405	236	4.018
139	3.320	186	1.765	237	.197
140	5.180	187	4.259	238	.459
141	6.448	188	3.945	239	3.498
142	9.208	189	.535	240	5.788
143	6.031	190	.474	241	13.139
144	3.861	191	3.150	242	.279
145	113.048	192	2.824	243	1.148
146	2.976	193	.122	244	2.805
147	.153	194	5.411	245	.324
148	.553	195	7.113	246	.846
149	.518	196	1.235	247	.152
150	23.609	197	.182	248	1.115
151	3.771	198	.066	249	.146
152	4.654	199	1.033	250	1.112
153	1.406	200	6.355	251	4.080
154	.147	201	.376	252	.922
155	.140	202	.558	253	3.446
156	25.766	203	1.004	254	4.720
157	2.580	204	5.184	255	.306
158	20.699	205	3.391	256	.637

PARISH OF BRESSAY.

3

No. of Sheet and Plan and No. on Plan.	Area in Acres.	No. of Sheet and Plan and No. on Plan.	Area in Acres.	No. of Sheet and Plan and No. on Plan.	Area in Acres.
Sheet LIII. 14 :—		Sheet LIII. 15 :—		Sheet LVII. 2 :—	
(cont ^d .) 257	1.002	(cont ^d .) 305	15.883	(cont ^d .) 353	.569
258	.089	306	.139	354	19.698
259	24.190	307	8.210	355	6.163
260	.164	308	4.830	355 ^a	.405
261	6.243	309	4.476	356	.233
262	.716	310	.188	357	1.161
263	.586	311	1.018	358	.260
264	2.819	312	76.591	359	.495
265	3.989	313	12.722	360	3.934
266	1.461	314	.108	361	3.178
267	2.653	315	11.017	362	19.386
268	12.187	316	25.062	363	21.661
269	1.350	317	18.600	364	4.163
270	.220	318	13.492	365	.783
271	2.826	319	.671	366	.226
272	1.362	320	12.292	367	7.672
273	.131	321	1.348	368	.408
274	.101	322	1.596	369	.136
275	4.123	323	5.860	370	11.288
276	.255	324	.986	371	1.725
277	5.825	325	11.715	372	.430
278	19.768	326	3.233	373	.473
279	.077	327	.913	374	1.568
280	4.760	328	.178	375	30.410
280 ^a	.281	329	18.708	376	1.660
281	1.274	330	21.158	377	.620
282	1.091	331	.202	378	3.587
Sheet LIII. 15 :—		332	2.891	379	1.129
283	1.973	333	2.111	380	3.824
284	1.217	334	2.377	381	1.411
285	1.652	335	3.355	382	1.704
286	1.900	336	4.551	383	3.352
287	1.817	337	.532	384	.778
288	.457	338	12.644	385	.767
289	2.943	339	.774	386	3.577
290	1.091	340	3.744	387	2.316
291	4.328	340 ^a	.970	388	6.992
292	1.619	341	7.490	389	3.274
293	5.245	342	9.435	390	.132
294	4.440	343	.515	391	1.694
295	2.333	344	2.730	392	1.693
296	.762	345	6.110	392 ^a	.098
297	4.635	346	1.681	393	2.695
298	.157	347	3.004	394	4.084
299	3.260	348	1.459	395	.580
300	1.321	Sheet LVII. 2 :—		396	.569
301	1.349	349	2.675	397	5.023
302	1.626	350	.549	398	2.559
303	3.599	351	3.486	399	21.308
304	.959	352	5.370	400	.182
				401	1.797

PARISH OF BRESSAY.

No. of Sheet and Plan and No. on Plan.	Area in Acres.	No. of Sheet and Plan and No. on Plan.	Area in Acres.	No. of Sheet and Plan and No. on Plan.	Area in Acres.
Sheet LVII. 2 :—		Sheet LVII. 3 :—		Sheet LVII. 6 :—	
(cont ^d .) 402	1.953	433	.464	(cont ^d .) 463	.172
403	8.475	434	16.021	464	5.650
404	.432	435	.118	465	.679
405	1.618	436	12.125	466	5.890
406	.278	437	23.183	467	23.470
407	5.856	438	1.346	468	5.916
408	5.402	439	1.556	469	1.211
409	3.227	440	.792	470	2.106
410	3.848	441	3.119	471	13.608
411	10.353	442	5.267	472	1.957
412	4.408	443	2.943	473	1.076
413	.234	444	7.863	474	1.259
414	.188	445	.274	475	4.309
415	.224	446	7.510	476	9.145
416	.507	447	1.280	477	.063
417	3.604	448	49.300	478	7.397
418	3.171	449	.371	479	5.436
419	2.537	450	.174	480	42.005
420	.119	451	6.545	481	.600
421	1.987	452	1.234	482	3.618
422	4.461	453	2.643	483	7.681
423	16.238	454	7.100	484	.904
424	3.022	455	3.226	485	.743
425	.119	456	30.795	486	.359
426	4.701	457	.967	487	1.532
426a	8.546	458	.717	488	2.199
427	3.272	Sheet LVII. 6 :—		489	1.129
428	5.812	459	.525	490	6.249
429	1.811	460	.135	491	3.929
430	4.376	461	3.030	6 39.758	
431	.140	462	6.042		
432	1.091				

RECAPITULATION.

3471.367	Land.
16.468	Roads.
151.923	Water.
<hr/>	
3639.758	Area of the numbered part of the Parish.

No. of Sheet and Plan.	Area in Acres.	No. of Sheet and Plan.	Area in Acres.
UNNUMBERED.			
Principally on Six-inch Scale.			
Sheets LIII., LVII., LVIIA. :—		INNER SCORE AND OUTER SCORE.	
Moorland, &c. - - -	3125·476	Sheet LIII. :—	
Foreshore - - -	134·959	Rough pasture - - -	30·404
Sand Vatn (water) - -	13·204	Foreshore - - -	6·300
Water collectively - -	5·354		
	3278·993		36·704
HOLM OF GUNNISTA.			
Sheet LIII. :—		ISLE OF NOSS.	
Rough pasture - - -	13·073	Sheets LIII., LIIIA., LVII. :—	
Foreshore - - -	4·578	Rough pasture, &c. - -	741·274
	17·651	Foreshore - - -	21·020
			762·294
HOLM OF CRUESTER.			
Sheet LIII. :—		HOLM OF NOSS.	
Rough pasture - - -	·100	Sheet LVII. :—	
Foreshore - - -	·374	Rough pasture - - -	2·498
	·474		2·498
HOLM OF BEOSETTER.			
Sheet LIII. :—			
Rough pasture - - -	1·624		
Foreshore - - -	·642		
	2·266		
RECAPITULATION FOR THE PARISH.			
Area in Acres.			
7385·816	Land.		
16·468	Roads.		
170·481	Water.		
167·873	Foreshore.		
7740·638	Total area of the Parish of Bressay, in the County of Orkney and Shetland (Shetland).		

INDEX TO PLACES

IN THE

PARISH OF BRESSAY.

COUNTY OF ORKNEY AND SHETLAND (SHETLAND).

Name of Place.	No. of Sheet.		Name of Place.	No. of Sheet.	
	6-inch scale.	25·344 in. scale.		6-inch scale.	25·344 in. scale.
Aith - - -	LIII.	11	Head of Ham - -	LVII.	2
Ancesti - - -	"	14	Heogan - - -	LIII.	5
Annfield - - -	"	5	Hillside - - -	LVII.	6
Beosetter - - -	"	6	Hillside Cottage -	LIII.	14
Brae - - -	"	14	Hoove - - -	"	"
Brough - - -	"	15	Houllmastouri -	"	15
Bruntland - - -	"	11	Hoversta - - -	"	14
Burn - - -	LVII.	2	Hullaloan - - -	"	"
Burnside - - -	"	"	Hunterfield - -	"	5
Clodisdale - - -	LIII.	15	Kirkabister - -	LVII.	6
Cowgate - - -	"	14	Knowes - - -	LIII.	15
Cruester - - -	"	10	Leiraness - - -	"	14
Cruetoun - - -	"	"	Lochside - - -	"	15
Cullingsburgh -	"	11	Maryfield - - -	"	14
Cuppa - - -	LVII.	3	Maryfield - - -	"	10
Daal - - -	"	6	Mel - - -	"	14
East Ham - - -	"	2	Midgarth - - -	"	"
Everby - - -	LIII.	15	Newton - - -	"	10
Gardie House - -	"	10	Noustigarth - -	"	14
Garth - - -	"	11	Noss-sound - -	"	15
Garths of Ham -	LVII.	2	Park - - -	"	14
GarthsofKirkabister	"	"	Pettifort - - -	LVII.	2
Globa - - -	LIII.	11	Sandgarth - - -	LIII.	6
Gory - - -	LVII.	3	Setter - - -	"	11
Green Cottage -	LIII.	14	Sildries - - -	"	15
Greenton - - -	"	"	Sherrybraes - -	LVII.	2
Grimsetter - - -	LVII.	3	South Ham - - -	"	"
Grindiscal - - -	"	2	South Heogan - -	LIII.	9, 10
Gunhall - - -	LIII.	14	South Maryfield -	LVII.	6
Gunnista - - -	"	6	South Uphouse -	LIII.	15
Ham - - -	LVII.	2	Springfield - -	"	14

INDEX TO PLACES.

7

Name of Place.	No. of Sheet.		Name of Place.	No. of Sheet.	
	6-inch scale.	25·344 in. scale.		6-inch scale.	25·344 in. scale.
Swarefield -	LIII.	14	Wadbister -	LVII.	3
			Wart -	-	2
Uphouse -	„	14, 15	Waterloo -	LIII.	14
			West Ham -	LVII.	2

L O N D O N :

Printed by GEORGE E. EYRE and WILLIAM SPOTTISWOODE,
Printers to the Queen's most Excellent Majesty.

For Her Majesty's Stationery Office.

[4625.—50.—8/80.]



ORDNANCE SURVEY OF SCOTLAND.

BOOK OF REFERENCE TO THE PLAN
OF THE
PARISH OF BUCHANAN,
IN THE
COUNTY OF STIRLING,
CONTAINING 47804·444 ACRES.

COLONEL SIR HENRY JAMES, R.E., F.R.S., F.G.S., &c.,
SUPERINTENDENT OF THE ORDNANCE SURVEY.

PRINTED AT THE ORDNANCE SURVEY OFFICE, SOUTHAMPTON.

1863.

Price Two Shillings and Sixpence.



THE HISTORY OF THE

PROVINCE OF

YAMAGUCHI

IN THE

WESTERN PART OF JAPAN

BY

A. J. HARRIS

OF THE

NAVY

OF THE UNITED STATES OF AMERICA



Book of Areas at

EXPLANATORY REMARKS.

The Scale of the Parish Plans is the 1-2500th of the actual length on the ground, and is equal to 25·344 inches to a mile, which is very approximately equal to one square inch to one acre, the square of 1·0018 inch being equal to one acre.

The length of each sheet is one and a-half miles, and the width one mile, the area of each sheet is therefore 960 acres.

Each enclosure has a reference number to the area which is given in this Book.

The Braces [/] on the plans are to indicate that the spaces so braced are included under the same reference number.

The Altitudes in feet above the Mean Level of the Sea are written thus —31·4.

The Scale of the Plans of the County is 6 inches to a mile, and each sheet contains the same area as 16 sheets of the Parish Plans. There is, therefore, a double reference number to each sheet as VI. 9., the Roman Numerals referring to the County Plans, the Arabic Figures to the Parish Plans.

The following are the characters employed on the Ordnance Plans on the Scales of 1·2500 and 6 inches to a mile:—

County Names	Ⓒ	Hundreds or Wards	W
Parishes.....	⒫	Townships	T
Extra Parochial	E	Division of Townships	T

Antiquities	<div style="display: inline-block; vertical-align: middle;"> <div style="font-size: 3em; vertical-align: middle;">{</div> <div style="display: inline-block; vertical-align: middle;"> <p>ROMAN</p> <p>Druidical or Saxon</p> <p><i>Norman or Subsequent</i></p> </div> </div>
-------------------	--

The descriptions of the boundaries are shown by the following initials:—

Centre of Stream	C.S.	Centre of Fence	C.F.
Centre of Road.....	C.R.	Top of Cop	T.C.
Side of Stream or Drain ..	S.S. or S.D.	Centre of Wall.....	C.W.
Root of Hedge.....	R.H.	Defaced	Def.
Face of Wall	F.W.	Track of Stream	T.S.
Undefined	Und.		

Where a change occurs in the boundaries, the symbol [o—o] is used to show the part at which the change takes place.

TABLE

FOR CONVERTING DECIMAL PARTS OF AN ACRE INTO ROODS AND PERCHES.

Perches.	0 Rood.	1 Rood.	2 Roods.	3 Roods.	Perches.	0 Rood.	1 Rood.	2 Roods.	3 Roods.
0	·000	·250	·500	·750	21	·131	·381	·631	·881
1	·006	·256	·506	·756	22	·137	·387	·637	·887
2	·012	·262	·512	·762	23	·144	·394	·644	·894
3	·019	·269	·519	·769	24	·150	·400	·650	·900
4	·025	·275	·525	·775	25	·156	·406	·656	·906
5	·031	·281	·531	·781	26	·162	·412	·662	·912
6	·037	·287	·537	·787	27	·169	·419	·669	·919
7	·044	·294	·544	·794	28	·175	·425	·675	·925
8	·050	·300	·550	·800	29	·181	·431	·681	·931
9	·056	·306	·556	·806	30	·187	·437	·687	·937
10	·062	·312	·562	·812	31	·194	·444	·694	·944
11	·069	·319	·569	·819	32	·200	·450	·700	·950
12	·075	·325	·575	·825	33	·206	·456	·706	·956
13	·081	·331	·581	·831	34	·212	·462	·712	·962
14	·087	·337	·587	·837	35	·219	·469	·719	·969
15	·094	·344	·594	·844	36	·225	·475	·725	·975
16	·100	·350	·600	·850	37	·231	·481	·731	·981
17	·106	·356	·606	·856	38	·237	·487	·737	·987
18	·112	·362	·612	·862	39	·244	·494	·744	·994
19	·119	·369	·619	·869	40	·250	·500	·750	1·000
20	·125	·375	·625	·875					

N.B.—To convert Decimal Fractions of an Acre into Roods and Perches, multiply the decimal first by 4 and then by 40, preserving the same number of decimals in the product.

Examples—

	Acres.
	633·357
	4
	1·428
	40
A. R. P.	17·120

	Acres.
	527·013
	4
	·052
	40
A. R. P.	2·080

PARISH OF BUCHANAN,

IN THE

COUNTY OF STIRLING.

No. on Plan.	Area in Acres.	Description.	No. on Plan.	Area in Acres.	Description.
1	1·381	Pool.		7233·663	<i>Brought forward.</i>
2	3·967	Pasture, ruins, &c.	24	351·346	Loch Katrine (part of)
3	117·661	Plantation, rocks, roads, & ruins.	25	6·000	Plantation (Rudha a' Phamhair).
4	·520	Arable.	26	·599	Stronachlachar Hotel.
5	413·996	Rough heathy pasture, rocks, trees, &c.	27	·410	Garden, &c.
6	31·157	Rough heathy pasture, part of burn, &c.	28	5·151	Meadow.
7	1·080	Pasture.	29	9·280	Plantation & road.
8	1·850	Arable.	30	·504	Plantation (Eilean Dharag).
9	·660	House, garden, &c.	31	1·009	Plantation.
10	1·321	Inversnaid Hotel, gardens, &c.	32	·499	House, gardens, &c. (Coalbarns).
11	7·723	Plantation, slope, and roads.	33	5·576	Pasture.
12	1·421	House, garden, pasture, &c. (Drummesorn).	34	·719	House, garden, &c. (Garrison of Inversnaid).
13	2·271	Ornamental ground.	35	·509	Houses, gardens, &c. (Inversnaid Cottage)
14	2·571	Houses, ornamental ground, &c. (Inversnaid Lodge).	36	·599	House, arable, &c.
15	·435	Ornamental ground.	37	·779	House, garden, & arable
16	2·391	Pasture, house, road, & trees (Lagbuidhe—part of).	38	3·315	Arable.
17	9·654	Rough pasture, houses, ruins, trees, rocks, &c. (Lagbuidhe—part of).	39	9·354	Arklet Water.
18	4·095	Glengyle Water (half of).	40	6·255	Rough heathy pasture & houses (Lettereigh)
19	1·284	Arable.	41	16·643	Meadow.
20	4·603	Arable, road, rocks, &c.	42	9·714	Rough pasture & house
21	4·366	House, arable, & road (Dow of Glengyle).	43	6·443	Old post road (public)
22	6613·965	Rough heathy pasture, trees, rocks, burns, &c.	44	18·339	Arable, house, garden, road, &c.
23	5·291	Meadow & road.	45	·879	Homestead, arable, & garden (Corriearklet)
	7233·663	<i>Carried forward.</i>	46	11·112	Meadow, house, gravel pit, road, &c.
			47	11·351	Arable, rough pasture, &c.
			48	22·179	Rough pasture & marsh
			49	·789	Arable & shed.
			50	·375	Arable.
				7733·391	<i>Carried forward.</i>

PARISH OF BUCHANAN.

No. on Plan.	Area in Acres.	Description.	No. on Plan.	Area in Acres.	Description.
	7733·391	<i>Brought forward.</i>		8737·775	<i>Brought forward.</i>
51	·250	Houses, garden, &c. (Corriehichon).	85	13·935	Meadow & road.
52	10·982	Rough heathy pasture, marsh, &c.	86	·724	Rough pasture.
53	208·685	Loch Arklet.	87	11·932	Rough pasture.
54	·295	Plantations (islands).	88	·430	Lochs.
55	·270	Public road.	89	5·264	Lochan Ben Dhubh.
56	54·478	Plantation & road.	90	15·810	Loch Dubh.
57	2·220	Pasture.	91	4·715	Pasture & sheepfold.
58	1·240	Pasture & trees.	92	·999	Pasture & trees.
59	3·514	Pasture, trees, & road.	93	1·099	Arable.
60	·485	Houses, garden, &c. (Ashlan).	94	1·828	Pasture, houses, gardens, & road (Ballymore).
61	·540	Pasture.	95	6·658	Pasture.
62	82·687	Plantation, rocks, roads, & shingle.	96	2·767	Pasture.
63	1·295	Pasture, houses, garden, trees, &c. (Stuchd an Fhir Ruaidh).	97	·385	Plantation.
64	3·184	Arable, house, & trees.	98	·415	Plantation.
65	3·839	Arable, road, & trees.	99	3·999	Arable, houses, & garden (Strone McNair)
66	·315	Houses, garden, &c.	100	·479	Arable & ruins.
67	9·369	Rough pasture, sheepfold, rocks, trees, &c.	101	20·821	Duchray Water (part of).
68	5·089	Plantation, part of burn, &c.	102	6·635	Meadow.
69	1·005	Plantation.	103	1·264	Pasture, arable, & road
70	6·399	Arable, road, trees, ruins, garden, &c.	104	·220	House, garden, &c. (Rowchreeshie).
71	13·245	Plantations.	105	3·636	Arable, road, & trees.
72	7·859	Arable, trees, &c.	106	24730·491	Rough heathy pasture, trees, rocks, burns, &c.
73	·515	Houses, gardens, &c. (Rowchoish—part of)	107	·410	House, gardens, &c. (Rowchnock).
74	2·755	Rough pasture & roads	108	9·987	Arable, house, road, trees, & part of burn
75	·260	Houses, gardens, &c. (Rowchoish—part of)	109	1·091	Plantation.
76	12·043	Rough pasture, trees, rocks, &c.	110	1·210	Arable & sheepfold.
77	14·563	Rough pasture, trees, & road.	111	·285	House, gardens, &c. (Tigh an eas).
78	514·476	Plantation, road, rocks, &c.	112	20·904	Plantation, roads, rocks, shingle, &c.
79	2·313	Lochan Cruachan.	113	·615	Rowardennan Lodge, ornamental ground, &c.
80	6·325	Arable & half of burn.	114	7·442	Arable, road, trees, & part of burn.
81	20·404	Meadow, road, & ruins	115	5·178	Rough pasture.
82	·310	Houses, garden, &c. (Comer).	116	1·045	Arable, house, garden, &c. (Ardess).
83	·484	Plantation.	117	2·259	Arable, house, garden, plantation, &c.
84	12·691	Meadow, houses, garden, roads, &c.			
	8737·775	<i>Carried forward.</i>		33622·707	<i>Carried forward.</i>

No. on Plan.	Area in Acres.	Description.	No. on Plan.	Area in Acres.	Description.
	33622·707	<i>Brought forward.</i>		33896·874	<i>Brought forward.</i>
118	1·115	Arable, part of burn, &c.	155	1·914	Plantation & part of burn.
119	1·160	Arable, house, & trees.	156	2·706	Arable.
120	1·514	Arable.	157	19·869	Plantations, slope, part of burn, &c.
121	2·119	Rough pasture.	158	5·638	Arable.
122	10·092	Plantation & part of Ardess Burn.	159	4·241	Plantation.
123	33·941	Plantation, road, rocks, & shingle.	160	17·846	Rough pasture, trees, &c.
124	1·922	Plantation.	161	2·645	Arable & road.
125	19·602	Meadow & trees.	162	10·766	Arable & plantation.
126	71·097	Rough heathy pasture, trees, & part of burn	163	·361	Plantation.
127	·245	Pasture & ruins (Little Bruach Caorruinn).	164	2·163	Arable.
128	9·913	Pasture & sheepfold.	165	·686	House, ruins, garden, &c.
129	1·124	Pasture & ruins (Tom Raineich).	166	1·117	Arable & garden.
130	2·680	Rough pasture.	167	3·385	Arable, road, & half of burn.
131	33·487	Pasture, house, garden, &c. (Corriegrennan)	168	9·814	Arable, trees, & part of burn.
132	1·364	Pasture.	169	2·214	Plantation & rocks.
133	1·492	Shingle, rough pasture, &c.	170	1·642	Rough pasture & trees.
134	2·193	Arable.	171	·986	Arable.
135	2·129	Shingle.	172	16·855	Plantation & roads.
136	3·185	Plantation, rocks, ruins, &c.	173	3·034	Arable & road.
137	·571	Rowardennan Inn, garden, &c.	174	34·788	Arable, half of burn, road, trees, &c.
138	11·607	Arable.	175	·541	House, garden, &c.
139	·912	Plantations.	176	1·113	Plantation.
140	30·074	Plantation, rocks, and shingle.	177	7·849	Arable & gravel pit.
141	·426	Arable.	178	·886	Plantation.
142	·556	Arable.	179	6·229	Arable.
143	·260	Houses, garden, &c. (Cluan).	180	4·699	Arable.
144	·351	Arable.	181	1·342	Plantation.
145	5·874	Arable & road.	182	7·140	Arable.
146	1·808	Arable & road.	183	·932	Arable.
147	1·557	Rough pasture & rocks	184	·691	Plantation.
148	1·488	Rough pasture & trees	185	3·647	Arable.
149	1·753	Arable, road, & trees.	186	·716	Plantation.
150	5·039	Rough pasture & rocks	187	11·016	Arable.
151	1·603	Arable.	188	1·764	Houses, gardens, ornamental ground, &c. (Blairvockie).
152	1·222	Arable.	189	1·362	Arable.
153	·386	Rough pasture.	190	2·193	House, garden, arable, &c. (Mill of Ross).
154	8·306	Arable, plantations, &c.	191	12·423	Pasture, trees, &c.
			192	2·824	Plantation.
			193	8·837	Arable.
			194	5·448	Arable.
	33896·874	<i>Carried forward.</i>		34121·196	<i>Carried forward.</i>

PARISH OF BUCHANAN.

No. on Plan.	Area in Acres.	Description.	No. on Plan.	Area in Acres.	Description.
	34121·196	<i>Brought forward.</i>		34748·825	<i>Brought forward.</i>
195	1·032	Plantations.	237	·756	Shingle, trees, & part of Dallurgan Burn.
196	13·030	Arable.	238	2·308	Plantation, slope, & part of March Burn.
197	·381	House, garden, &c. (Ross).	239	·388	Plantation.
198	6·209	Rough heathy pasture.	240	2·643	Arable & part of March Burn.
199	5·511	Plantation.	241	·530	Shingle, &c.
200	8·563	Meadow & trees.	242	·597	Houses, gardens, &c. (Tigh an Laoigh).
201	2·074	Arable & plantation.	243	·984	Arable.
202	2·590	Arable & trees.	244	·381	Rough pasture.
203	16·282	Plantation.	245	·297	Pasture.
204	1·784	Pasture & trees.	246	10·394	Plantation.
205	·711	Plantation.	247	2·237	Plantation & rocks.
206	6·598	Meadow & trees.	248	9·521	Plantation & rocks.
207	·791	Pasture.	249	·149	Sheepfold.
208	2·374	Arable.	250	1·383	Rough pasture, rocks, & bushes.
209	4·026	Arable & trees.	251	1·076	Pasture.
210	·361	House, garden, &c. (Tigh an Chaolais).	252	6·548	Rough pasture.
211	19·473	Dubh Lochain.	253	1·062	Plantations & glen.
212	9·584	Moss & trees.	254	6·579	Arable.
213	408·821	Sallochy Wood.	255	2·551	Rough pasture.
214	2·369	Rough pasture & trees.	256	14·591	Ardyle Wood, &c.
215	4·376	Arable.	257	·427	Pasture.
216	2·719	Rough pasture.	258	10·230	Arable.
217	7·010	Arable, trees, & old limekiln.	259	3·124	Rough pasture, slope, & trees.
218	9·237	Arable, trees, & road.	260	·224	Rough pasture, &c. (island).
219	2·514	Rough pasture, trees, &c.	261	4·309	Cashell Burn.
220	5·188	Arable & trees.	262	·275	Shingle.
221	·987	Houses, garden, &c. (Wester Sallochy).	263	·674	Plantations.
222	47·413	Arable, road, & trees.	264	2·806	Arable, ruin, &c.
223	10·811	Plantations.	265	1·656	Plantations.
224	1·460	Pasture & trees.	266	1·266	Shingle.
225	·197	Garden, &c.	267	3·591	Plantation.
226	·232	Houses, &c. (Easter Sallochy).	268	17·253	Arable.
227	4·888	Arable & trees.	269	1·402	Plantation.
228	·460	Rough pasture & trees.	270	·953	Plantation.
229	1·504	Pasture.	271	8·114	Arable & trees.
230	6·856	Plantation & rocks.	272	·391	Occupation road & pasture.
231	1·496	Plantation & part of Dallurgan Burn.	273	1·765	Pasture.
232	·181	School, garden, &c.	274	·945	Homestead, &c. (Cashell).
233	·157	Rough pasture & trees	275	·159	Garden, &c.
234	4·405	Arable.	276	1·591	Arable, &c.
235	·244	Plantation.	277	·492	Pasture.
236	2·730	Arable, part of Dallurgan Burn, & trees.			
	34748·825	<i>Carried forward.</i>		34875·447	<i>Carried forward.</i>

No. on Plan.	Area in Acres.	Description.	No. on Plan.	Area in Acres.	Description.
	34875·447	<i>Brought forward.</i>		35128·448	<i>Brought forward.</i>
278	3·373	Plantation & slope.	314	·421	Plantation.
279	3·483	Arable.	315	4·168	Arable & occupation road.
280	2·330	Rough pasture, slope, & trees.	316	·410	Houses, gardens, &c. (Blair).
281	·240	Dam.	317	1·665	Pasture & slope.
282	10·527	Arable.	318	·612	Plantations.
283	63·652	Rough pasture, slopes, whins, rocks, &c.	319	21·120	Arable, occupation road &c.
284	·274	Rough pasture.	320	27·682	Plantation, slopes, rocks & part of Blair Burn
285	3·020	Rough pasture, trees, & bushes.	321	1·997	Pasture & trees.
286	4·538	Arable.	322	4·529	Arable.
287	·171	House & garden (Tigh an Duin).	323	3·656	Arable.
288	1·675	Shingle.	324	29·230	Parish road.
289	4·985	Plantation, ruins, and rocks.	325	22·922	Plantation, rocks, & part of burns.
290	18·451	Arable.	326	·101	Pasture & trees.
291	21·230	Lag an Amair Wood.	327	·300	Arable.
292	3·183	Arable.	328	·135	Pasture.
293	16·229	Rough pasture, trees, & rocks.	329	2·233	Arable.
294	2·088	Pasture & rocks.	330	·686	Meadow.
295	1·806	Arable, &c.	331	8·425	Arable.
296	10·518	Rough pasture, whins, trees, & rocks.	332	2·494	Plantations, &c.
297	·241	House, garden, &c.	333	1·808	Rough pasture.
298	·999	Arable.	334	1·453	Rough pasture.
299	9·404	Arable & occupation road.	335	·930	Arable.
300	·479	Houses, gardens, &c. (Strathcashell).	336	20·273	Rough heathy pasture, trees, rocks, & road.
301	·730	Rough pasture, shingle, &c.	337	·418	House, garden, &c. (Gartlann).
302	·602	Plantation & rocks.	338	·588	Plantation.
303	58·110	Rough heathy pasture, whins, trees, rocks, & occupation road.	339	2·054	Pasture.
304	·141	Pasture.	340	1·027	Arable.
305	·134	Houses, garden, &c. (Crathreoch).	341	·371	Houses, garden, &c. (Millarrochy—part of).
306	·538	Plantation.	342	·264	Pasture & trees.
307	1·272	Plantation.	343	·427	Houses, gardens, waste, &c. (Millarrochy—part of).
308	·200	Plantation.	344	6·485	Arable, trees, &c.
309	·542	Pasture & trees.	345	33·995	Rough pasture, sheep-fold, trees, rocks, &c.
310	5·788	Arable & road.	346	10·869	Pasture, rocks, trees, & pool.
311	·239	Plantations.	347	·181	Plantation.
312	1·227	Meadow, plantation, & part of burn.	348	·857	Meadow, bushes, &c.
313	·582	Meadow.	349	7·023	Plantation, road, &c.
			350	1·042	Meadow.
	35128·448	<i>Carried forward.</i>		35351·299	<i>Carried forward.</i>

No. on Plan.	Area in Acres.	Description.	No. on Plan.	Area in Acres.	Description.
	35351·299	<i>Brought forward.</i>		38053·311	<i>Brought forward.</i>
351	1·649	Arable, plantations, &c.	384	·468	Meadow.
352	·676	Houses, garden, yard, &c. (Arrochybeg).	385	11·441	Arable, &c.
353	2·945	Arable, trees, ruin, & road.	386	28·430	Arable, road, trees, &c.
354	5·395	Shingle, &c.	387	·249	Arable.
355	2·949	Plantation & part of burns.	388	·529	House, garden, ruins, &c. (Arrochymore).
356	17·036	Arable, road, &c.	389	·369	Plantations.
357	·900	Plantations.	390	26·444	Coille Ghlas (wood).
358	9·175	Pasture & ruins.	391	2·857	Arable, pasture, & trees
359	4·483	Arable & trees.	392	·555	Shingle, &c.
360	·289	House, garden, &c. (Arrochyleg).	393	·844	Plantation.
361	13·696	Plantation, slopes, & part of Allt Lion (burn).	394	1·275	Arable.
362	10·238	Arable.	395	·979	Arable.
363	1·768	Plantation.	396	·183	Pasture.
364	·704	Rough pasture & trees	397	·307	Occupation road.
365	2·533	Pasture.	398	·441	Homestead, garden, &c. (Old Manse).
366	1·739	Pasture.	399	·372	Rocky heathy pasture.
367	2·067	Pasture.	400	2·075	Arable & trees.
368	·241	House, garden, yard, &c. (Cul an Endainn)	401	1·876	Arable.
369	1·139	Pasture.	402	·290	Pasture, road, &c.
370	2·501	Arable, slope, & half of burn.	403	1·473	Rough heathy pasture & rocks.
371	5·190	Rough heathy pasture, slopes, & half of burn	404	·863	Rough heathy pasture.
372	1·333	Rough pasture & road.	405	108·223	Balmaha Plantation, rocks, & road.
373	63·528	Cul an Endainn Plantation, slopes, & half of burn.	406	100·230	Rough pasture & trees.
374	44·675	Rough heathy pasture.	407	·206	Pasture.
375	2453·133	Rough heathy pasture, glens, trees, rocks, slopes, roads, part of burns & sheepfold (Muir Park).	408	35·328	Arable, sheepfold, trees & rocks.
376	1·037	Arable.	409	·150	Plantation.
377	1·140	Arable.	410	17·264	Rough pasture & bushes
378	1·091	Meadow, bushes, & half of burn.	411	·732	Plantation.
379	·333	Old quarry.	412	5·123	Arable & trees.
380	·199	Meadow.	413	3·180	Pasture, rocks, & trees
381	42·660	Plantation, half of burn, &c.	414	10·143	Plantation & rocks.
382	4·973	Arable & trees.	415	·417	Public road.
383	·597	Plantation.	416	·040	House, garden, shed, &c.
	38053·311	<i>Carried forward.</i>	417	·160	Rocks.
			418	1·063	Rough pasture, shingle, & rocks.
			419	·798	Arable.
			420	·210	Dam.
			421	·408	Gardens, &c.
			422	·729	Houses, garden, sheds, &c. (Pyroligneous Acid Works).
			423	1·118	Waste, trees, & shed.
			424	2·175	Arable & trees.
	38053·311	<i>Carried forward.</i>		38423·328	<i>Carried forward.</i>

PARISH OF BUCHANAN.

7

No. on Plan.	Area in Acres.	Description.	No. on Plan.	Area in Acres.	Description.
	38423·328	<i>Brought forward.</i>		38696·078	<i>Brought forward.</i>
425	·388	Pasture & trees.	467	7·699	Arable.
426	·306	Houses, garden, &c.	468	2·811	Arable.
427	4·595	Arable, private road, &c.	469	8·292	Arable.
428	9·298	Arable.	470	19·129	Plantation, glen, & slope
429	6·207	Arable & road.	471	·185	Pasture.
430	1·470	Shingle, &c.	472	2·339	Arable, slope, & trees.
431	·289	Houses, garden, &c.	473	1·791	Pasture, slope, ruin, &c.
432	5·192	Arable.	474	21·438	Arable & road.
433	4·988	Arable.	475	32·674	Rough pasture.
434	3·339	Plantation.	476	4·612	Plantation & slopes.
435	5·971	Arable & road.	477	57·660	Garradh Ban Wood, roads, & slopes.
436	·310	Houses, garden, &c.	478	1·635	Occupation road.
437	17·430	Arable.	479	1·891	Plantation & slope.
438	13·260	Arable & road.	480	45·001	Arable & occupation road.
439	11·541	Pasture.			
440	4·990	Arable.	481	4·825	Arable.
441	13·649	Arable.	482	7·248	Arable, occupation road &c.
442	·590	Homestead, garden, &c. (Auchingyle).	483	·258	Occupation road.
443	·909	Pasture, slopes, whins, trees, & part of burn.	484	3·294	Arable.
444	5·751	Rough pasture & whins	485	1·068	Homestead, gardens, ornamental ground, &c. (Auchmar).
445	11·132	Arable.			
446	8·520	Arable.	486	·231	Occupation road.
447	7·463	Arable.	487	·299	Pasture.
448	5·820	Arable.	488	12·409	Pasture & road.
449	4·727	Arable.	489	5·194	Plantation.
450	7·650	Arable.	490	13·212	Arable & road.
451	·421	Plantation.	491	9·621	Arable & road.
452	·210	Plantation.	492	·748	Rough pasture & bushes
453	·248	Private road.	493	24·872	Pasture, road, &c.
454	2·491	Ornamental ground.	494	17·011	Arable & slopes.
455	·946	Houses, garden, ornamental ground, &c. (Manse).	495	·105	Pasture & slope.
			496	·782	Slopes & brushwood.
456	·726	Plantation.	497	8·468	Plantation & slopes.
457	4·345	Ornamental ground.	498	2·903	Plantation & slopes.
458	10·394	Pasture, roads, & slopes	499	26·123	Rough pasture, slopes, & road.
459	11·584	Rough pasture & slopes	500	·102	Brushwood & slope.
460	13·545	Rough heathy pasture.	501	41·612	Arable, slopes, road, & trees.
461	42·730	Rough heathy pasture, glens, slopes, road, part of burn, &c.	502	2·751	Rough pasture & road.
462	·266	Rough heathy pasture & sheepfold.	503	107·192	White's Plantation, parts of Burn of Ach-lais & Alltan a Chaor-ruin, &c.
463	5·166	Arable & slope.			
464	·294	Houses, garden, &c.	504	10·470	Rough pasture, slopes, & part of Alltan a Chaorruin.
465	8·271	Arable, road, & trees.			
466	15·328	Rough pasture & road.			
	38696·078	<i>Carried forward.</i>		39204·033	<i>Carried forward.</i>

PARISH OF BUCHANAN.

No. on Plan.	Area in Acres.	Description.	No. on Plan.	Area in Acres.	Description.
	39204·033	<i>Brought forward.</i>		39424·943	<i>Brought forward.</i>
505	37·554	Upper Millrowan (wood).	544	9·874	Arable, plantation, slope, &c.
506	·441	Rough pasture, slope, &c.	545	8·191	Arable & part of burn.
507	1·099	Occupation road.	546	·573	Rough pasture, slope, &c.
508	·751	Plantation (brushwood)	547	14·364	Arable, &c.
509	9·644	Rough pasture, slope, whins, &c.	548	2·461	Occupation road.
510	1·350	Arable.	549	·582	Occupation road.
511	1·240	Plantation & slope.	550	19·657	Arable, slopes, half of Burn of Achlais, &c.
512	·465	Plantation.	551	30·081	Arable, road, part of Burn of Achlais, &c.
513	·800	Pasture, slope, & trees	552	7·956	Plantation, slopes, part of Burn of Achlais & Alltan a Chaoiruin.
514	13·342	Burn of Mar.	553	2·997	Rough heathy pasture.
515	1·707	Arable.	554	87·374	White's Plantation (part of) & road.
516	·287	Plantation & slope.	555	2·943	Plantations.
517	1·162	Homestead, gardens, &c.	556	37·915	Pasture & road (Brae Park).
518	8·461	Arable & road.	557	78·916	Coldrach Plantation & road.
519	·186	Rough pasture.	558	3·073	Plantation, slope, & half of burn.
520	·350	Occupation road.	559	55·092	Angle Plantation & road
521	10·065	Arable & road.	560	6·828	Pasture & trees.
522	5·000	Plantation.	561	·906	Pasture.
523	1·301	Rough pasture & road.	562	2·421	Meadow.
524	12·694	Arable & road.	563	22·260	Plantation, slopes, & part of burn.
525	·312	Occupation road.	564	28·279	Arable.
526	1·135	Pasture, slope, &c.	565	32·084	Arable.
527	·873	Rough pasture, slopes, & half of burn.	566	8·540	Arable, slope, & part of burn.
528	18·231	Arable, slope, part of burn, & trees.	567	9·575	Meadow, part of burn, &c.
529	·071	Private road.	568	·564	Pasture & part of burn.
530	7·255	Plantation & slopes.	569	·271	Occupation road.
531	·153	Rough pasture & slope	570	42·611	Arable & road.
532	15·512	Arable & road.	571	1·584	Homestead, garden, slope, &c. (Gartfairn)
533	·803	Homestead, road, garden, &c. (Croit a' Chail).	572	11·862	Arable.
534	·426	Arable & occupation road.	573	1·799	Occupation road.
535	1·780	Arable.	574	17·548	Arable.
536	5·682	Plantation & slopes.	575	64·925	Meadow, whins, & half of drains.
537	49·055	Ballinjour Wood, slopes & part of Alltan a Chaoiruin.	576	42·734	Meadow & half of drains
538	·239	Lodge, gardens, &c.	577	·849	Meadow & trees.
539	1·545	Plantation.			
540	·127	Occupation road.			
541	·466	Plantation.			
542	8·414	Arable & road.			
543	·932	Plantation & slope.			
	39424·943	<i>Carried forward.</i>		40082·632	<i>Carried forward.</i>

No. on Plan.	Area in Acres.	Description.	No. on Plan.	Area in Acres.	Description.
	40082·632	<i>Brought forward.</i>		40491·864	<i>Brought forward.</i>
578	·443	Plantation & half of drain.	612	·685	Pasture, slope, shed, part of Burn of Achlais, &c.
579	8·827	Meadow & half of drain			
580	92·484	Plantation & drains.	613	·710	Plantation, slope, & half of Burn of Achlais.
581	44·389	Arable & trees.			
582	·304	Plantation.	614	·657	Garden, slope, & half of Burn of Achlais.
583	66·273	Lower Millrowan (wood) & avenue.	615	·471	Private road.
584	·079	Waste.	616	·174	Ornamental ground, &c.
585	·052	Church (Milton—part of).	617	·687	Houses, sheds, garden, &c. (Stuchd an t sa-gairt).
586	1·184	Burial ground, &c.			
587	·148	Plantation & slope.	618	2·622	Gardens, plantations, ornamental ground, &c.
588	·788	Arable.			
589	·988	House, school, garden, brushwood, &c. (Milton—part of).	619	·122	Private road.
590	·098	House, shed, yard, &c. (Milton—part of).	620	37·396	Ornamental ground, cattlehouse, &c.
591	·298	Plantation, slope, & part of burn.	621	7·298	Arable.
592	·424	Mill dam.	622	2·981	Ornamental ground.
593	1·313	Houses, garden, yards, &c. (Milton—part of)	623	9·005	Arable.
594	1·781	Gardens, &c.	624	13·720	Plantation, slope, & half of burn.
595	5·082	Arable.	625	10·954	Arable.
596	6·139	Arable.	626	1·904	Plantation (Whinny-dram—part of).
597	11·193	Arable.	627	·161	Occupation road.
598	6·904	Arable, &c.	628	40·973	Arable & trees.
599	·470	Plantation, slope, & half of Burn of Achlais.	629	9·093	Plantation & slopes (Whinnydram).
600	39·143	Arable, &c.	630	38·164	Arable, &c.
601	·837	Plantation.	631	21·894	Ornamental ground, &c.
602	·027	House.	632	27·252	Plantation & part of drain.
603	·839	Arable.	633	27·457	Ornamental ground & drains.
604	2·526	Ornamental ground & slope.	634	·542	Dam.
605	1·123	Plantation.	635	·839	Ornamental ground, &c.
606	75·227	Ornamental ground, avenue, & part of Burn of Achlais.	636	·431	Houses, yards, &c.
607	1·711	Plantation.	637	1·771	Ornamental ground, &c.
608	·145	Occupation road.	638	·222	Garden, &c.
609	18·382	Plantation, slope, part of Burn of Achlais, &c.	639	·139	Dam.
			640	6·125	Ornamental ground.
610	19·309	Ornamental ground.	641	64·316	Ornamental ground.
611	·302	Pasture, slope, part of Burn of Achlais, &c.	642	1·166	Plantations & slope.
			643	·531	Plantation.
			644	·854	Avenue, &c.
			645	1·047	Ornamental ground.
			646	55·154	Plantation, Doghouse Glen, &c.
	40491·864	<i>Carried forward.</i>		40879·381	<i>Carried forward.</i>

No. on Plan.	Area in Acres.	Description.	No. on Plan.	Area in Acres.	Description.
	40879·381	<i>Brought forward.</i>		41638·050	<i>Brought forward.</i>
647	54·523	Ornamental ground, &c.	681	31·453	Endrick Water.
648	1·445	Plantation.	682	·845	Plantation.
649	·101	Occupation road.	683	2·050	Pond.
650	194·580	Rushypark Plantation, walks, avenue, slopes, & icehouse.	684	5·509	Plantation.
			685	26·405	Ornamental ground, slope, &c.
651	6·099	Ornamental ground & avenue.	686	1·737	Plantation, &c.
652	26·537	Ornamental ground.	687	5·186	Ornamental ground.
653	6·408	Ornamental ground & roads.	688	8·909	Ornamental ground.
654	1·838	Quarry, house, slope, refuse, &c.	689	11·080	Plantation, &c.
655	·551	Offices, yard, &c.	690	4·262	Ornamental ground, &c.
656	·324	Ornamental ground, &c.	691	1·485	Plantation, &c.
657	6·298	Plantation & slopes.	692	·682	Ornamental ground, &c.
658	51·976	Rough pasture, whins, & road.	693	·817	Buchanan Old House, ruin, &c.
659	4·929	Occupation road.	694	121·680	Ornamental ground.
660	31·156	Arable, old quarry, &c.	695	2·026	Plantation.
661	3·195	Plantation, slope, & half of burn.	696	5·294	Plantation.
662	1·416	Occupation road.	697	·530	Peel Pond.
663	39·249	Arable, &c.	698	2·912	Plantation.
664	1·208	Stackyard.	699	·176	Pasture & half of burn.
665	1·478	Homestead, garden, &c. (Coldrach).	700	3·198	Plantation & road.
666	1·349	Occupation road, pool, &c.	701	42·509	Ornamental ground, slopes, roads, &c.
667	·131	Plantation, slope, &c.	702	·756	Buchanan Castle, &c.
668	35·094	Arable, slope, & half of burn.	703	1·715	Ornamental ground & half of Mill Burn.
669	5·988	Gardens, &c.	704	·308	Plantation, ornamental ground, &c.
670	·454	Houses, &c. (Buchanan Smithy).	705	2·508	Houses, greenhouses, gardens, plantation, ornamental ground, &c.
671	·168	Private road.	706	3·347	Garden, greenhouses, &c.
672	41·919	Arable, &c.	707	1·807	Garden, &c.
673	103·812	Ballyconachy Wood, old quarry, &c.	708	1·803	Houses, garden, ornamental ground, &c.
674	36·093	Ornamental ground, &c.	709	·431	House, ornamental ground, &c.
675	1·450	Occupation road.	710	·268	Ornamental ground & half of Mill Burn.
676	6·759	Meadow.			
677	·139	Ornamental ground.			
678	2·219	Plantation.		41929·738	Area of the Parish of Buchanan, in the Co. of Stirling (exclusive of Loch Lomond & its islands).
679	·607	Plantation.			
680	89·176	Ornamental ground.			
	41638·050	<i>Carried forward.</i>			

LOCH LOMOND AND ITS ISLANDS.

No. on Plan.	Area in Acres.		Remarks.
711	·551	Islands.
712	5513·912	Loch Lomond (part of—exclusive of its islands).
713	·685	Plantations, shingle, & rocks (islands).
714	7·481	Plantations, shingle, & rocks (Buckinch).
715	·690	Rocks (islands).
716	2·605	Arable.
717	4·545	Arable.
718	·940	Arable, house, garden, &c.
719	2·780	Arable.
720	3·200	Arable.
721	68·024	Rough heathy pasture, moss, shingle, trees, &c.
	77·094	77·094	Total Area of Inchcruin.
722	1·060	Plantation.
723	14·881	Arable.
724	·390	Houses, gardens, &c.
725	3·760	Plantation.
726	15·106	Arable.
727	3·195	Plantation.
728	19·581	Arable & trees.
729	62·905	Rough pasture, shingle, whins, trees, &c.
	120·878	120·878	Total Area of Inchfad.
730	·275	Burying ground & ruins.
731	136·865	Plantation, road, &c.
	137·140	137·140	Total Area of Inchcailloch.
732	1·414	Trees & whins (Ellanderroch).
733	14·861	Plantation & shingle (Clairinch).
		5874·706	Area of Loch Lomond & its Islands, in the Parish of Buchanan.
		41929·738	Area of the Parish of Buchanan (exclusive of Loch Lomond & its Islands). <i>See page 10.</i>
		47804·444	Total Area of the Parish of Buchanan, in the County of Stirling.

RECAPITULATION.

41561·961	Land.
36·360	Public roads.
6206·123	Water.
47804·444	Total Area of the Parish of Buchanan, in the County of Stirling.

INDEX TO PLACES

IN THE

PARISH OF BUCHANAN.

COUNTY OF STIRLING.

Name of Place.	No. of Sheet.		Descriptive Remarks.
	6-inch scale.	25·344-inch scale.	
Allt Rostan	I.		A burn.
Allt nan Cat	II.		A burn.
Allt Crasgain	„		A burn.
Arklet Water	„		A large stream.
Allt na Bothan	„		A burn.
Ashlan	III.		A farmsteading.
Allt Doirean	„		A burn.
Allt a' Chleibh	„		A burn.
Allt Maol a' Chapuill	IV.		A burn.
Allt Criche	„		A burn.
Allt Aonar	„		A burn.
Allt Phadric	„		A burn.
Abhainn Gaoithe	„		A river.
Allt nan Seanganan	„		A burn.
Abhainn Bheag	„		A burn.
Ath a' Triuillt	„		A burn.
Allt Mor	„		A burn.
Allt Fiachlach	„		A burn.
Allt Cachlaidhe Moir	„		A burn.
Allt Ruith Chailin	„		A burn.
Allt a' Coire Duibh	„		A burn.
Ath Ban	„		A ford.
Ath Chaim Uillt	„		A ford.
Allt Garbh	VI.		A burn
Ardess	„		Cothouses.
Ardess Burn	„		
Allt na Seilcheig	„		A burn.
Allt a' Mhuilinn	„		A burn.
Allt a' Mhorfhir	„		A burn.
Allt Criche	„		A burn.
Ardh Sheilich	„		A large rock.
Ardyle Wood	XIII.	3	
Allt Lair Baine	„	4	A burn.
Arrochybeg	„	7	An old farmsteading.
Allt Lion	„	8	A burn.
Arrochyleg	„	8	A cothouse.
Arrochymore Point	„	11	A sharp point in the loch.
Arrochymore	„	12	An old steading.
Auchingyle	„	12	A farmsteading.
Auchmar	XIV.	9	A farmsteading.

Name of Place.	No. of Sheet.		Descriptive Remarks.
	6-inch scale.	25·344-inch scale.	
Alltan a' Chaorruin	XIV.	9	A burn.
Angle Plantation	"	10	
Binnein	I.		A remarkable peak.
Beinn a' Choin	II.		A mountain.
Bealach a' Bheime	"		A broad flat between two hills.
Black Island	"		
Bruach	"		A cothouse.
Bealach na h Imriche	IV.		A mountain pass.
Ben Uaimhe	"		A high hill.
Bealach Cruinn a' Bheinn ..	"		A mountain pass.
Bealach Gaoithe	"		A pass.
Bealach Braigh	"		A pass.
Bealach Buidhe	"		A pass.
Ben Lomond	"		
Ben Dhubh	"		A mountain.
Bruach an Uinneinn	"		
Ballymore	"		A house.
Bhreac Leachd	VI.		A declivity.
Beinn a' Bhan	"		A large hill.
Big Bruach Caorruinn	"		An old steadng.
Bruach Raineich	"		A little hill.
Bruach Caorruinn Burn	"		
Bathavoo	"		A small knowe.
Blairvockie	"		A farm house.
Ben Uird	"		A hill feature.
Beinn Bhreachd	"		A high mountain.
Binnein nan Gobhar	"		A rocky eminence.
Bridgend	XIII.	3	A ruin.
Badach Cragan	"	3	A plantation.
Blair	"	7	An old farmsteadng.
Blair Burn	"	7	
Balmaha Plantation	"	12	
Bealach Ard	"	12	A pass
Bealach an Eoin	"	12	A pass.
Balmaha	"	12	Scattered houses.
Bhreac Leachd	XIV.	5	A declivity.
Bad Ochainaich	"	6	A hill.
Burn of Mar	"	9	
Ballinjour Wood	"	9	
Brae Park	"	10	A pasture field.
Buchanan Mill (corn)	"	13	
Burn of Achlais	"	13	
Buchanan Smithy	"	14	
Ballyconachy Wood	"	14	
Ballyconachy Loan	"	14	A private road.
Buchanan Old House	XX.	1	
Buchanan Castle	"	2	
Creag Caisteil	I.		A large rock.
Cnap nan Garradh	"		An eminence.

Name of Place.	No. of Sheet.		Descriptive Remarks.
	6-inch scale.	25·344-inch scale.	
Creag a' Fhithich	I.		A precipitous rock.
Craig Rostan	"		An extensive hill slope.
Cladachbeag (ruins)	"		Three cothouses.
Cam Allt	II.		A burn.
Corriearklet Glen	"		
Coalbarns	"		Inferior dwelling houses.
Corriearklet	"		A farmsteading.
Corriehichon	"		A house.
Creagan Daraich	III.		A rock.
Creag Ashlan	"		A steep rock.
Coire Fearna	"		A hollow.
Culness	"		A farm house.
Cnap Mor	"		A rocky knoll.
Creag an Achaidh Fearna ..	"		A small rock.
Creag na h Iolaire	"		A precipitous rock.
Creag na Iubhair ¹⁾	"		A small rock.
Creag an Laoigh	"		A precipitous rock.
Creag an Tairbh	"		A small rock.
Cruachan	IV.		A round hill.
Creag na Seabhaig	"		A ledge of rock.
Culness Burn	"		
Creag a' Bhocan	"		A rock.
Cruinn a' Bheinn	"		A round hill.
Caorruean Achaidh Burn	"		
Cloch Badach	"		A large bolder stone.
Creag a' Ghobhair	"		A small rock.
Comer	"		An old house.
Creag an Fhitheich	"		A large precipitous rock.
Creag Gobhlangaoithe	"		A precipitous rock.
Creag na h Iolaire	"		A rock.
Coire Bathaich	"		A mountain dell.
Coire Fuar	"		A steep dell.
Coire Eughain	"		A remarkable dell.
Creag Dhubh	"		A rock.
Creag na Sgroille Ruaidh	"		A small rock.
Cloch an t Seallaidh	"		A small rock.
Clach Breachd (ruins)	"		An old farmsteading.
Creag Iolaire	VI.		A rock.
Creag an Leat	"		A large precipitous rock.
Coire Odhar	"		A hollow.
Creag a' Chaorach	"		A rock.
Coire Corrach	"		A hollow.
Creagan Bhreachd	"		A rock.
Creag Riabhach	"		A rock.
Cuil Muileinn	"		A nook.
Creag na h Ulaidhe	"		A rock.
Creag Ghlas	"		A rock.
Corriegrennan	"		A house.
Carraig	"		A rocky knoll.
Cluan	"		A cothouse.
Creag Mhor	"		A large precipice of rocks.

Name of Place.	No. of Sheet.		Descriptive Remarks.
	6-inch scale.	25·344-inch scale.	
Coille Mhor	VI.		An old cothouse.
Caol Gleann	"		A narrow glen.
Coille Mhor Hill	"		
Camas an Losgainn	"		A small creek.
Creag Thulaichean	"		A prominent rock.
Cam Allt	"		A burn.
Cloch an Iaruinn	"		A stone.
Carraig	XIII.	2	A knowe.
Carn na Mhuic	"	2	A small bay.
Creag Bhreachd	"	3	A ledge of rock.
Creag Odhar	"	3	A rock.
Cashell Burn	"	3	
Cashell Glen	"	3	
Cashell	"	3	A farmsteading.
Creag Liath	"	3	A hill.
Creagan Dubha	"	4	Scattered rocks.
Castle (ruins of)	"	7	
Cnoc Buidhe	"	7	A knoll.
Crathreoch	"	7	A cothouse.
Cross Burn	"	8	
Curachd Mor	"	8	A hill.
Creag Mhor	"	11	A rock.
Coille Ghlas	"	12	Underwood.
Conic Hill	"	12	
Craigie Fort	"	12	A knoll.
Crom Mhin	"	16	Meadow land.
Corby Craig	XIV.	5	A rock.
Cul an Endainn	"	5	A house.
Cul an Endainn Plantation ..	"	5	
Croit a' Chail	"	9	A farmsteading.
Camp	"	9	An artificial ridge.
Coldrach Plantation	"	10	
Church	"	13	The parish church.
Critheach Ghlas	"	13	Meadow land.
Coldrach	"	14	A farmsteading.
Drummesorn	I.		A house.
Dow of Glengyle	II.		A house.
Dubh Creag	IV.		A steep rock.
Duchray Water	"		
Doghouse Glen	XIV.	13	
Dun Dhamh	VI.		A high hill.
Dun Maoil	"		A small rocky knoll.
Dubh Lochain	"		A small loch.
Dun Mor	"		A large knoll.
Dallurgan Burn	XIII.	2	
Druim nam Buraich	"	12	A remarkable ridge.
Druim Meadhonach	XIV.	6	A ridge.
Duchess' Bridge	"	13	
Dail Eich Oig	XX.	1	Ornamental ground.

Name of Place.	No. of Sheet.		Descriptive Remarks.
	6-inch scale.	25·344-inch scale.	
Eilean Ban	II.		A small island.
Eilean Dharag	"		A small island.
Easan Dhubh	III.		A burn.
Eas Lair	"		A burn.
Eas Thorr	IV.		A burn.
Eas Daimh	VI.		A burn.
Eas an Eichean	"		A burn.
Elrig	"		A ridge.
Elrig or Caisteal	"		A steep rock.
Eilean nan Deargainnan	"		A small island.
Easter Sallochay	XIII.	2	An old farmsteading.
Endrick Mouth	"	16	Junction of the Endrick Water with Loch Lomond.
East Hanger	XIV.	13	A field.
Endrick Water	XX.	1	
Ferry	I.		
Fiddler's Cairn	XIV.	2	
Five Sisters of Buchanan	"	13	An oak tree with five stems.
Glengyle	II.		A valley.
Glengyle Water	"		
Garradh	"		Rugged ground.
Garrison of Inversnaid	"		Remains of a fort.
Glen Arklet	"		A broad glen.
Gleann Gaoithe	IV.		A glen.
Gualann Caorruean Achaidh. .	"		A high ridge.
Gleann Dubh	"		A glen.
Glashlet Burn	VI.		
Gleann Meadhonach	"		A glen.
Glachd Mhor	"		A hollow.
Glachd Bheag	"		A little hollow.
Gartlann	XIII.	7	A cothouse.
Gartfairn	"	16	A farmsteading.
Gualann	XIV.	1	A high hill.
Green Burn	"	6	
Garradh Ban Wood	"	9	
Gartaincaber	"	9	A farmsteading.
Gort Daraich Walk	"	13	
Halfway Well	VI.		
High Mains	XIV.	13	Ornamental ground.
Inversnaid	I.		An old farmhouse.
Inversnaid Lodge	"		A superior dwelling house.
Inversnaid Hotel	"		
Inversnaid Cottage	II.		
Janet's Burn	XIII.	12	
Knochield	III.		Ruins.

Name of Place.	No. of Sheet.		Descriptive Remarks.
	6-inch scale.	25·344-inch scale.	
Katy Bairdy's Well	XIV.	14	
Lag a' Chuirn	I.		A ravine.
Leacann Iasgaire	"		A declivity.
Lagbuidhe	"		Three houses.
Loch Katrine	II.		
Lady's Isle	"		
Lettereigh	"		An inferior dwelling house.
Loch Arklet	"		
Lochan Cruachan	IV.		A small loch.
Leachdann a' Bhan	"		A rock.
Leachd na Cailliche	"		A flat.
Leachd na Cailliche	"		A rock.
Lochan Ben Dhubh	"		A little loch.
Loch Dubh or Loch Laoud..	"		A loch.
Little Bruach Caorruinn	VI.		An old farm house.
Lochan Maoil Dhuinne.....	"		A small creek.
Leachd a' Mhinisteir.....	"		A declivity.
Little Carraig.....	XIII.	2	A knowe.
Lag an Amair Wood	"	7	
Loch Lomond	"	7	
Lag an Fhiodh	"	8	Ruins.
Lossnaugh Burn	XIV.	2	
Leana Glas.....	"	2	Rough pasture.
Leachd na Cloiche.....	"	6	A hill.
Lower Millrowan	"	13	Underwood.
Low Mains.....	XX.	1	A pasture field.
Maol Breac a' Bhealaich	II.		An eminence.
Maol Mor	"		An eminence.
Maol Mhire an t Salainn	"		An eminence.
Maol Odhar	"		A prominent feature.
Maol Reamhar	III.		A hill.
Maol a' Chapuill	IV.		A projecting feature.
Mulan Conumha	"		A hill.
Maol nan Aighean.....	"		A promontory.
Mulan an t Sagairt	"		A projecting feature.
Moine Eich.....	VI.		Moss.
Mill of Ross	"		A cothouse.
March Burn	XIII.	3	
Millarrochy	"	7	Cothouses.
Mulan Garbh	"	3	A hill.
Manse.....	"	12	
Maol Odhar	XIV.	1	A remarkable feature.
Muir Park	"	5	Moorland.
Milton.....	"	13	A small hamlet.
Maggy Lapslies Walk	"	13	A road.
Mid Hanger	"	13	A field.
Meikle Moss	XX.	1	A wood.
Mill Burn	"	2	


Name of Place.	No. of Sheet.		Descriptive Remarks.
	6-inch scale.	25·344-inch scale.	
Old Manse	XIII.	12	A farmsteading.
Old Burial Ground	XIV.	13	Site of chapel.
Pollocrow Burn	I.		
Pollocrow	"		Ruins.
Port na Lice	II.		A small bay.
Ptarmigan	IV.		A conical peak.
Port na Craoibhe	VI.		A small bay.
Port nam Ban	XIII.	2	A bay.
Pyroligneous Acid Works ..	"	12	Houses, &c.
Pier.....	"	12	
Pass of Balmaha	"	12	
Peel Pond	XX.	1	
Rob Roy's Cave.....	I.		
Rudha nam Moine	II.		A point.
Rudha nam Mult	"		A point.
Rudha Maoil Mhire an t Salainn	"		A point.
Rudha a' Fhamhair	"		A wooded projection.
Rowchoish	III.		Cothouses.
Ruadh Bhruach	"		A steep brae.
Rob Roy's Prison	"		A rock.
Rudha Curraichd	"		A point.
Rowchreeshie.....	VI.		A cothouse.
Rinzoarach Burn	"		
Rowchnock	"		A cothouse.
Rowardennan Lodge.....	"		
Rowardennan Inn	"		
Ross Point.....	"		
Rudha Fhuar a' Chos	"		A point.
Ross	"		A farm house.
Ruadh Bruthach	XIII.	7	A steep brae.
Red Ford	XIV.	6	
Roebuck Loan	"	10	A private road.
Rushypark Plantation	"	13	
Snaid Burn	I.		
Sron na h Uaidh	"		A projection.
Sgiath an Righe or Robert the Bruce's Rock.....	"		A large projecting rock.
Stob na Cleisg	II.		An eminence.
Stob a' Choin Dhuibh	"		An eminence.
Sron na Ceardaich.....	"		A projection.
Stoban Fhainne	"		A hill.
Stronachlachar Hotel	"		
School	"		
Stuchd an Fhir Ruaidh	III.		An old cothouse.
Sgor a' Chait	"		A rock.
Sgiath Gileabairt	"		A rock.
Sgiath Calltwinne Mhoir	IV.		A rock.

Name of Place.	No. of Sheet.		Descriptive Remarks.
	6-inch scale.	25'344-inch scale.	
Sgiath Calltuinne Bheag	IV.		A rock.
Slochd an Smuide	"		A waterfall.
Stuchd a' Bhuic	"		A shooting lodge.
Strone McNair	"		A house.
Sithean	VI.		A rocky knoll.
Sron Aoanaich	"		A promontory.
Sput Ban	"		A waterfall.
Stob Biorach	"		A rock.
Sallochy Wood	"		
Stob a' Choin Dhuibh	"		A high point.
School	XIII.	2	
Strathcashell Point	"	7	
Strathcashell	"	7	Cothouses.
Saintmaha Well	XIV.	9	
School	"	13	
Stuchd an t Sagairt	"	13	A house.
Suspension Bridge	XX.	1	
Tigh na Stuichd	III.		Ruin.
Toll a' Bhruic	"		Rocks, &c.
Tom a' Mhoid	IV.		A little knoll.
Tom a' Fluir	"		A hillock.
Tom Fitheich	VI.		A rocky knoll.
Tom Eas	"		A rocky knoll.
Tigh an Eas	"		An old cothouse.
Tom Beithe	"		A small knoll.
Tom an Eas	"		A knoll.
Tom Raineich	"		A cotary in ruins, &c.
Tom Mor	"		A small knoll.
Tigh an Chaolais	"		A house.
Toman Lochain	"		A small knoll.
Tigh an Laoigh	XIII.	3	A cotary.
Tigh an Laoigh Burn	"	3	
Tom Soilleir	"	3	An eminence.
Tom an Eagail	"	3	A small hill.
Tigh an Duin	"	7	A little house.
Tom a' Mhorfhir	"	8	A hill.
Tom nam Buachaille	"	8	A hill.
Tom nan Disgin	"	12	A knoll.
Tigh an Aonaich	"	12	A cothouse.
Tom nam Broc	XIV.	2	A knoll.
Tom Dubh	"	5	A knoll.
The Lawn	XX.	1	
Uamh a' Mhadaidh	XIII.	3	A cave.
Upper Millrowan	XIV.	9	A wood.
Wester Sallochy	VI.		Cothouses.
White's Plantation	XIV.	9	
West Hanger	"	13	A field.
Whinnydrum	"	13	Mixed wood.

Author	Title	Date	Notes
A. B. C.	1891	1891	A. B. C. 1891
A. B. C.	1892	1892	A. B. C. 1892
A. B. C.	1893	1893	A. B. C. 1893
A. B. C.	1894	1894	A. B. C. 1894
A. B. C.	1895	1895	A. B. C. 1895
A. B. C.	1896	1896	A. B. C. 1896
A. B. C.	1897	1897	A. B. C. 1897
A. B. C.	1898	1898	A. B. C. 1898
A. B. C.	1899	1899	A. B. C. 1899
A. B. C.	1900	1900	A. B. C. 1900
A. B. C.	1901	1901	A. B. C. 1901
A. B. C.	1902	1902	A. B. C. 1902
A. B. C.	1903	1903	A. B. C. 1903
A. B. C.	1904	1904	A. B. C. 1904
A. B. C.	1905	1905	A. B. C. 1905
A. B. C.	1906	1906	A. B. C. 1906
A. B. C.	1907	1907	A. B. C. 1907
A. B. C.	1908	1908	A. B. C. 1908
A. B. C.	1909	1909	A. B. C. 1909
A. B. C.	1910	1910	A. B. C. 1910
A. B. C.	1911	1911	A. B. C. 1911
A. B. C.	1912	1912	A. B. C. 1912
A. B. C.	1913	1913	A. B. C. 1913
A. B. C.	1914	1914	A. B. C. 1914
A. B. C.	1915	1915	A. B. C. 1915
A. B. C.	1916	1916	A. B. C. 1916
A. B. C.	1917	1917	A. B. C. 1917
A. B. C.	1918	1918	A. B. C. 1918
A. B. C.	1919	1919	A. B. C. 1919
A. B. C.	1920	1920	A. B. C. 1920
A. B. C.	1921	1921	A. B. C. 1921
A. B. C.	1922	1922	A. B. C. 1922
A. B. C.	1923	1923	A. B. C. 1923
A. B. C.	1924	1924	A. B. C. 1924
A. B. C.	1925	1925	A. B. C. 1925
A. B. C.	1926	1926	A. B. C. 1926
A. B. C.	1927	1927	A. B. C. 1927
A. B. C.	1928	1928	A. B. C. 1928
A. B. C.	1929	1929	A. B. C. 1929
A. B. C.	1930	1930	A. B. C. 1930

P A R I S H O F B U R N E S S ,
IN THE
COUNTY OF ORKNEY AND SHETLAND—
(ORKNEY).

Price One Shilling.



the
ch,
of

uch

ok ;
and
ned
led

in-

4.
ins
to
nty

iles

ales

H
T
T

α

ent

C.F.
T.C.
T.W.
Def.
T.S.

the

y of

sion,
dary,

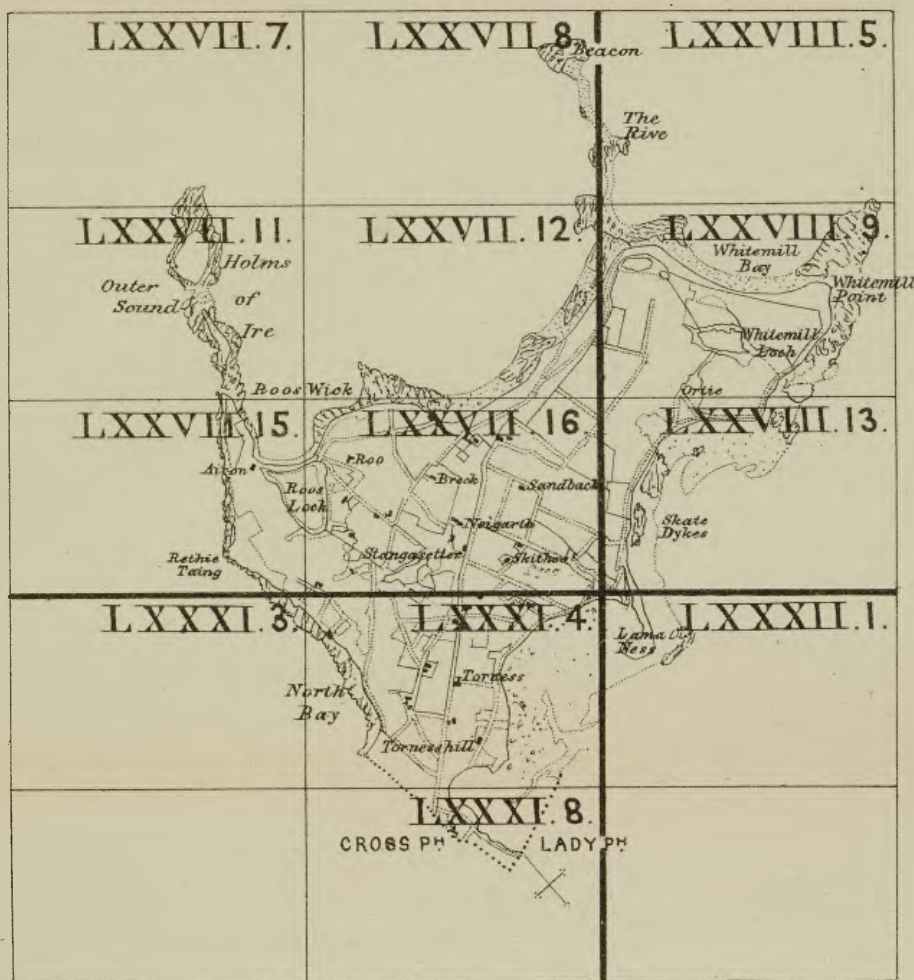
ORDNANCE SURVEY OF SCOTLAND

PARISH OF BURNES

ORKNEY & SHETLAND

(Orkney)

INDEX TO THE SHEETS



Scale of Index, One Inch to a Mile.

The heavy lines represent the Sheets of the County Map on the Scale of 6 inches to a mile.

The light lines represent the Sheets of the Parish Map on the Scale of 2500, or 25.344 inches to a mile.

The Roman numerals LXXVII are the numbers of the County or Six-inch Maps.

The Roman numerals with plain figures affixed LXXVII.16 are the numbers of the Parish or 2500 Scale Maps.

The Plans, which include portions outside the Parish, are filled up to their margins.

ORDNANCE SURVEY OF SCOTLAND

PARISH OF BURNES


ORKNEY & SHETLAND
(*Orkney*)

EXPLANATORY REMARKS.

The Scale of the Parish Plans is the 1-2500th of the actual length on the ground, and is equal to 25·344 inches to a mile, or 3·157 chains to an inch, which is very approximately equal to one square inch to one acre, the square of 1·0018 inch being equal to one acre.

The length of each sheet is $1\frac{1}{2}$ miles, and the breadth 1 mile, the area of each sheet is therefore 960 acres.

Each enclosure has a reference number to the area which is given in this Book ; in the case of towns and large villages encircled by a red band, one number and area only are given for the portion within the red band, unless they are contained in more than one parish, in which case a number is given for the portion included in each parish.








The Braces [] on the plans are to indicate that the spaces so braced are included under the same reference number.

The Altitudes in feet above the Mean Level of the Sea are written thus —31·4.

The Scale of the County Plans is 6 inches to a mile, and each sheet contains 16 sheets of the Parish Plans. There is therefore a double reference number to each sheet of the Parish Plans, as VI. 9., the first number referring to the County Plans, the second number to the Parish Plans.

The dimensions of the sheets on the Six-inch scale being four miles by six miles the area is twenty-four square miles, equal to 15,360 acres.

The following are the characters employed on the Ordnance Plans on the Scales of 1-2500, and 6 inches to a mile :—

County Names		Hundreds or Wards	
Parishes, Ancient or Mother.....		Civil Parishes or Townships	
Extra Parochial		Division of Townships	
Municipal Wards.....			

Antiquities	{	ROMAN
		Druidical or Saxon
		Norman or Subsequent

The descriptions of the boundaries are shown by the following initials :—

Centre of Stream	<i>C.S.</i>	Centre of Fence	<i>C.F.</i>
Centre of Road	<i>C.R.</i>	Top of Cop	<i>T.C.</i>
Side of Stream or Drain ...	<i>S.S.</i> or <i>S.D.</i>	Centre of Wall	<i>C.W.</i>
Root of Hedge	<i>R.H.</i>	Defaced	<i>Def.</i>
Face of Wall	<i>F.W.</i>	Track of Stream.....	<i>T.S.</i>
Undefined.....			<i>Und.</i>

Where a change occurs in the boundaries, the symbol [o—o] is used to show the part at which the change takes place.

N.B.—The areas are computed to the centre of fence, or other boundary of enclosure, except in the following cases :—

(1.) When the fence or other boundary is also the boundary of a Parish or other Civil Division, which does not follow the centre of the fence, the area is calculated to the Parish or other boundary, and not to the centre.

(2.) The fences, &c., bounding either side of a railway are included wholly within its area.

N.B.—To convert Decimal Fractions of an Acre into Roods and Perches, multiply the decimal first by 4 and then by 40, preserving the same number of decimals in the product.

Examples—		Acres.	Acres.
		633'357	527'013
		4	4
		<hr/>	<hr/>
		1'428	·052
		40	40
		<hr/>	<hr/>
A.	R. P.		A. R. P.
633	1 17	17'120	527 0 2 2'080

TABLE									
FOR CONVERTING DECIMAL PARTS OF AN ACRE INTO ROODS AND PERCHES.									
Perch.	0 Rood.	1 Rood.	2 Roods.	3 Roods.	Perch.	0Rood.	1 Rood.	2 Roods.	3 Roods.
0	·000	·250	·500	·750	21	·131	·381	·631	·881
1	·006	·256	·506	·756	22	·137	·387	·637	·887
2	·012	·262	·512	·762	23	·144	·394	·644	·894
3	·019	·269	·519	·769	24	·150	·400	·650	·900
4	·025	·275	·525	·775	25	·156	·406	·656	·906
5	·031	·281	·531	·781	26	·162	·412	·662	·912
6	·037	·287	·537	·787	27	·169	·419	·669	·919
7	·044	·294	·544	·794	28	·175	·425	·675	·925
8	·050	·300	·550	·800	29	·181	·431	·681	·931
9	·056	·306	·556	·806	30	·187	·437	·687	·937
10	·062	·312	·562	·812	31	·194	·444	·694	·944
11	·069	·319	·569	·819	32	·200	·450	·700	·950
12	·075	·325	·575	·825	33	·206	·456	·706	·956
13	·081	·331	·581	·831	34	·212	·462	·712	·962
14	·087	·337	·587	·837	35	·219	·469	·719	·969
15	·094	·344	·594	·844	36	·225	·475	·725	·975
16	·100	·350	·600	·850	37	·231	·481	·731	·981
17	·106	·356	·606	·856	38	·237	·487	·737	·987
18	·112	·362	·612	·862	39	·244	·494	·744	·994
19	·119	·369	·619	·869	40	·250	·500	·750	1'000
20	·125	·375	·625	·875					

PARISH OF BURNES,

IN THE

COUNTY OF ORKNEY AND SHETLAND—(ORKNEY).

No. of Sheet and Plan and No. on Plan.	Area in Acres.	No. of Sheet and Plan and No. on Plan.	Area in Acres.	No. of Sheet and Plan and No. on Plan.	Area in Acres.
HOLMS OF IRE.					
Sheet LXXVII. 11 :—					
		1	22·414		
		2	8·668		
		Area numbered	31·082		
		Foreshore -	69·375		
		Area of Holms			
		of Ire - -	100·457		

Sheet LXXVIII. 5 :—		Sheet LXXVIII. 9 :—		Sheet LXXVII. 15 :—		
2a	·885	(cont ^d .)	21	9·969	44	23·463
			22	3·224	45	1·844
Sheet LXXVII. 12 :—			23	·989	46	2·343
3	4·822		24	4·176	47	2·650
4	14·959		25	7·305	48	·255
			26	3·284	49	2·918
Sheet LXXVIII. 9 :—			27	21·625	50	2·111
5	1·386		28	3·012	51	4·140
6	6·034		29	72·415	52	49·979
7	4·601		30	·362	53	58·319
8	·954		31	11·422	54	26·742
9	13·243		32	·477	54a	·200
10	·796		33	·214	55	·920
11	6·915		34	6·076	56	8·412
12	·549		35	11·356	57	5·204
13	32·949		36	1·872	58	17·603
14	8·376		37	·165		
15	12·863		38	31·242	Sheet LXXVII. 16 :—	
16	1·058		39	·400	59	9·269
17	132·566		40	40·459	60	·146
18	1·594		41	45·938	61	18·304
19	3·907		42	·931	62	1·042
20	4·495		43	2·818	63	9·342

PARISH OF BURNESSE.

No. of Sheet and Plan and No. on Plan.		Area in Acres.	No. of Sheet and Plan and No. on Plan.		Area in Acres.	No. of Sheet and Plan and No. on Plan.		Area in Acres.
Sheet LXXVII. 16 :—			Sheet LXXVII. 16 :—			Sheet LXXVII. 16 :—		
(cont ^d .)	64	3.609	(cont ^d .)	115	9.892	(cont ^d .)	166	.393
	65	.483		116	.331		167	1.133
	66	10.800		117	.554		168	.421
	67	.986		118	.166		169	3.695
	68	24.769		119	.494		170	.699
	69	14.518		120	1.715		171	2.594
	70	1.029		121	.874		172	4.450
	71	12.175		122	4.392		173	3.034
	72	.601		123	.855		174	1.132
	73	12.677		124	2.915		175	28.864
	74	.450		125	.637		176	.902
	75	1.170		126	14.481		177	5.811
	76	.505		127	6.762		178	2.037
	77	.343		128	7.645		179	.540
	78	7.712		129	6.522		180	.475
	79	.266		130	19.899		181	10.785
	80	1.714		131	.512		182	.786
	81	.832		132	.353		183	.920
	82	4.386		133	1.004		184	1.511
	83	1.694		134	77.269		185	.622
	84	1.854		135	.675		186	7.008
	85	.702		136	.075		187	1.160
	86	1.393		137	8.988		188	.202
	87	4.982		138	11.943		189	6.195
	88	3.599		139	26.824		190	.582
	89	9.256		140	.560		191	.515
	90	2.891		141	3.775		192	.785
	91	1.889		142	.445		193	7.587
	92	11.875		143	.911		194	4.580
	93	10.441		144	.464		195	1.770
	94	.555		145	12.180		196	3.700
	95	35.990		146	5.576		197	.556
	96	2.670		147	.482		198	34.096
	97	4.016		148	4.153		199	1.867
	98	2.478		149	.245		200	2.265
	99	.703		150	5.425		201	.809
	100	1.047		151	.776		202	.805
	101	.282		152	10.032		203	.677
	102	1.656		153	.898		204	.637
	103	1.139		154	.184		205	.427
	104	.892		155	10.641		206	.664
	105	5.460		156	1.240		207	.267
	106	.989		157	7.272		208	3.503
	107	1.332		158	1.578		209	.522
	108	1.610		159	2.927		210	1.101
	109	4.560		160	.710		211	.366
	110	.318		161	1.961		212	1.442
	111	2.179		162	2.300		213	8.235
	112	.743		163	6.665		214	78.239
	113	1.635		164	3.697		215	2.529
	114	1.001		165	1.330		216	2.809

PARISH OF BURNES.

3

No. of Sheet and Plan and No. on Plan.	Area in Acres.	No. of Sheet and Plan and No. on Plan.	Area in Acres.	No. of Sheet and Plan and No. on Plan.	Area in Acres.
Sheet LXXVII. 16:—		Sheet LXXXI. 4:—		Sheet LXXXI. 4:—	
(cont ^d) 217	1.856	(cont ^d) 264	1.033	(cont ^d) 315	2.952
218	.343	265	1.316	316	5.401
219	2.443	266	1.666	317	1.075
220	1.330	267	7.739	318	10.281
221	3.031	268	4.002	319	.782
222	.940	269	.950	320	13.192
223	20.916	270	1.351	321	.458
224	.634	271	15.820	322	.133
225	.342	272	.497	323	.453
226	.303	273	1.079	324	12.346
227	2.720	274	.398	325	3.560
228	2.025	275	.502	326	1.042
229	.534	276	.367	327	1.251
230	1.226	277	5.634	328	11.369
231	1.157	278	1.775	329	12.708
		279	2.084	330	6.232
Sheet LXXVIII. 13:—		280	3.291	331	11.097
232	55.193	281	.287	332	.345
233	.362	282	.794	333	.477
234	.222	283	.317	334	6.266
235	.240	284	.149	335	10.036
236	.254	285	29.123	336	15.267
237	.314	286	.770	337	2.156
238	.471	287	.436	338	24.779
239	.794	288	9.979	339	.318
240	5.169	289	1.028	340	12.094
241	.832	290	15.879	341	.110
242	44.913	291	11.656	342	.846
243	.698	292	.792	343	12.163
244	9.190	293	3.307	344	1.155
245	.800	294	.114	345	6.143
246	.284	295	1.647	346	38.222
247	.380	296	5.280	347	3.723
248	1.986	297	1.110	348	23.589
249	1.261	298	.833	349	.808
250	8.281	299	2.092	350	20.190
251	.097	300	.526	351	.456
252	.494	301	1.266	352	2.909
253	1.256	302	5.138	353	2.612
254	.539	303	3.533	354	4.539
255	.272	304	.301	355	.707
256	.254	305	1.457	356	1.238
257	11.737	306	.758	357	.529
258	3.162	307	.215	358	2.150
259	2.209	308	6.048	359	2.779
260	3.644	309	.483	360	10.176
261	2.384	310	.262	361	2.420
262	1.507	311	.150	362	7.160
		312	5.150	363	3.322
Sheet LXXXI. 4:—		313	.167	364	21.730
263	1.883	314	1.398		

PARISH OF BURNES.

No. of Sheet and Plan and No. on Plan.	Area in Acres.	No. of Sheet and Plan and No. on Plan.	Area in Acres.	No. of Sheet and Plan and No. on Plan.	Area in Acres.
Sheet LXXXII. 1:—		Sheet LXXXI. 8:—		Sheet LXXXI. 8:—	
365	1·583	(cont ^d .) 374	1·856	(cont ^d .) 385	1·926
366	·390	375	·460	386	5·431
367	16·053	376	1·157	387	2·635
		377	5·023		
Sheet LXXXI. 8:—		378	3·092	Area numbered	2291·760
368	·785	379	·675	Foreshore -	1042·798
369	5·007	380	1·076		
370	·339	381	2·146		3334·558
371	·500	382	1·248		
372	1·022	383	1·126		
373	1·020	384	·980		

RECAPITULATION.

2189·936	Land.
27·177	Roads.
12·957	Saltings.
88·481	Water.
4·291	Tidal water.
1112·173	Foreshore.
3435·015	Total area of the Parish of Burness, in the County of Orkney and Shetland (Orkney.)

INDEX TO PLACES

IN THE

PARISH OF BURNES.

COUNTY OF ORKNEY AND SHETLAND—(ORKNEY).

Name of Place.	No. of Sheet.		Name of Place.	No. of Sheet.	
	6-inch scale.	25·344 in. scale.		6-inch scale.	25·344 in. scale.
Aboon-de-riggs -	LXXVII.	16	Ortie - -	LXXVIII.	13
Airon - -	"	15	Oyce - -	LXXVII.	16
Annabreck -	"	16	Parlgo - -	"	"
Breck - -	"	"	Parkhouse - -	LXXXI.	8
Clickimin -	"	"	Pincod - -	LXXVII.	16
Crossgate -	LXXXI.	4	Prattsfauld -	"	"
East Thrave -	LXXVII.	16	Quivals - -	LXXXI.	8
Gateside - -	"	"	Roadside - -	"	4
Greenquoy -	"	"	Rock - -	LXXVII.	16
Greenspot -	LXXXI.	4	Roo - -	"	"
Greesmie -	LXXVIII.	13	Sandback - -	"	"
Grindyha -	LXXVII.	16	Saville - -	LXXVIII.	13
Hanover - -	"	"	Scar - -	LXXVII.	16
Helliehow -	LXXVIII.	9	Skelbrae - -	LXXXI.	4
Hermisgarth -	LXXXI.	4	Skithow - -	LXXVII.	16
Howbell - -	LXXVIII.	9	Smithscot - -	"	"
Howland - -	LXXXI.	4	Stangasetter -	"	"
Hyndgreenie -	LXXVII.	16	Stratiegarth -	LXXXI.	4
Knowe - -	"	"	Stumpo - -	LXXVII.	16
Lochend - -	LXXXI.	4	Torness - -	LXXXI.	4
Mid Breckan -	LXXVII.	16	Tornesshill -	"	"
Milldam - -	"	"	Tornesspark -	"	"
Millhouse -	"	"	Towerhill - -	"	"
Neigarth - -	"	"	Upper Breckan -	LXXVII.	16
Nether Breckan -	"	"	Viggar - -	LXXXI.	4
Newbigging -	LXXXI.	4	West Thrave -	LXXVII.	16
New Ortie - -	LXXVIII.	13	Whistlebare -	"	"
Northskaill -	"	"	Woo - -	"	"
Nouster - -	LXXVII.	16	Woodhouse - -	LXXXI.	4


LONDON:

Printed by GEORGE E. EYRE and WILLIAM SPOTTISWOODE,
Printers to the Queen's most Excellent Majesty.
For Her Majesty's Stationery Office.

[.—50.—1/81.]

P A R I S H O F B U R R A ,
IN THE
COUNTY OF ORKNEY AND SHETLAND
(SHETLAND).

Price One Shilling.



re
h,
of

ch

k;
nd
ed
ed

n-

ns
to
ty

is,

es

H
T
N

f

7.
7.
7.
6.
3.

e

of

1,

boundary,

and not to the centre.

(2.) The fences, &c., bounding either side of a railway are included wholly within its area.

ORDNANCE SURVEY OF SCOTLAND

PARISH OF BURRA

ORKNEY AND SHETLAND

(Shetland)

INDEX TO THE SHEETS



Scale of Index, One Inch to a Mile.

The heavy lines represent the Sheets of the County Map on the Scale of 6 inches to a mile.

The light lines represent the Sheets of the Parish Map on the Scale of 2 1/2 inches to a mile.

The Roman numerals (LIX) are the numbers of the County or Six-inch Maps.

The Roman numerals with plain figures affixed (LIX. 1) are the numbers of the Parish or 2 1/2 inch Scale Maps.

ORDNANCE SURVEY OF SCOTLAND

PARISH OF BURRA

ORKNEY AND SHETLAND
(*Shetland*)


INDEX TO THE SHEETS

EXPLANATORY REMARKS

The Scale of the Parish Plans is the 1-2500th of the actual length on the ground, and is equal to 25·344 inches to a mile, or 3·157 chains to an inch, which is very approximately equal to one square inch to one acre, the square of 1·0018 inch being equal to one acre.

The length of each sheet is 1½ miles, and the breadth 1 mile, the area of each sheet is therefore 960 acres.

Each enclosure has a reference number to the area which is given in this Book ; in the case of towns and large villages encircled by a red band, one number and area only are given for the portion within the red band, unless they are contained in more than one parish, in which case a number is given for the portion included in each parish.








The Braces [] on the plans are to indicate that the spaces so braced are included under the same reference number.



The Altitudes in feet above the Mean Level of the Sea are written thus —31·4.

The Scale of the County Plans is 6 inches to a mile, and each sheet contains 16 sheets of the Parish Plans. There is therefore a double reference number to each sheet of the Parish Plans, as VI. 9., the first number referring to the County Plans, the second number to the Parish Plans.

The dimensions of the sheets on the Six-inch scale being four miles by six miles, the area is twenty-four square miles, equal to 15,360 acres.

The following are the characters employed on the Ordnance Plans on the Scales of 1-2500, and 6 inches to a mile :—

County Names		Hundreds or Wards	
Parishes, Ancient or Mother.....		Civil Parishes or Townships	
Extra Parochial		Division of Townships	
Municipal Wards.....			

Antiquities	<div style="display: inline-block; vertical-align: middle; font-size: 3em;">{</div> <div style="display: inline-block; vertical-align: middle;"> <p>ROMAN</p> <p> or Saxon</p> <p> or Subsequent</p> </div>
-------------------	---

The descriptions of the boundaries are shown by the following initials :—

Centre of Stream	<i>C.S.</i>	Centre of Fence	<i>C.F.</i>
Centre of Road	<i>C.R.</i>	Top of Cop	<i>T.C.</i>
Side of Stream or Drain ...	<i>S.S.</i> or <i>S.D.</i>	Centre of Wall	<i>C.W.</i>
Root of Hedge	<i>R.H.</i>	Defaced	<i>Def.</i>
Face of Wall	<i>F.W.</i>	Track of Stream.....	<i>T.S.</i>
Undefined.....		<i>Und.</i>	

Where a change occurs in the boundaries, the symbol [o—o] is used to show the part at which the change takes place.

N.B.—The areas are computed to the centre of fence, or other boundary of enclosure, except in the following cases :—

(1.) When the fence or other boundary is also the boundary of a Parish or other Civil Division, which does not follow the centre of the fence, the area is calculated to the Parish or other boundary, and not to the centre.

(2.) The fences, &c., bounding either side of a railway are included wholly within its ~~area~~.

N.B.—To convert Decimal Fractions of an Acre into Roods and Perches, multiply the decimal first by 4 and then by 40, preserving the same number of decimals in the product.

Examples—

Acres.
633·357
4

1·428
40

A. R. P.
633 1 17

17·120

Acres.
527·013
4

·052
40

A. R. P.
527 0 2

2·080

TABLE

FOR CONVERTING DECIMAL PARTS OF AN ACRE INTO ROODS AND PERCHES.

Perch.	0 Rood.	1 Rood.	2 Roods.	3 Roods.	Perch.	0 Rood.	1 Rood.	2 Roods.	3 Roods.
0	·000	·250	·500	·750	21	·131	·381	·631	·881
1	·006	·256	·506	·756	22	·137	·387	·637	·887
2	·012	·262	·512	·762	23	·144	·394	·644	·894
3	·019	·269	·519	·769	24	·150	·400	·650	·900
4	·025	·275	·525	·775	25	·156	·406	·656	·906
5	·031	·281	·531	·781	26	·162	·412	·662	·912
6	·037	·287	·537	·787	27	·169	·419	·669	·919
7	·044	·294	·544	·794	28	·175	·425	·675	·925
8	·050	·300	·550	·800	29	·181	·431	·681	·931
9	·056	·306	·556	·806	30	·187	·437	·687	·937
10	·062	·312	·562	·812	31	·194	·444	·694	·944
11	·069	·319	·569	·819	32	·200	·450	·700	·950
12	·075	·325	·575	·825	33	·206	·456	·706	·956
13	·081	·331	·581	·831	34	·212	·462	·712	·962
14	·087	·337	·587	·837	35	·219	·469	·719	·969
15	·094	·344	·594	·844	36	·225	·475	·725	·975
16	·100	·350	·600	·850	37	·231	·481	·731	·981
17	·106	·356	·606	·856	38	·237	·487	·737	·987
18	·112	·362	·612	·862	39	·244	·494	·744	·994
19	·119	·369	·619	·869	40	·250	·500	·750	1·000
20	·125	·375	·625	·875					

P A R I S H O F B U R R A,

IN THE

COUNTY OF ORKNEY AND SHETLAND—(SHETLAND).

No. of Sheet and Plan and No. on Plan.	Area in Acres.	No. of Sheet and Plan and No. on Plan.	Area in Acres.	No. of Sheet and Plan and No. on Plan.	Area in Acres.
WEST BURRA.					
Sheet LVI. 9:—		Sheet LVI. 13:—		Sheet LIX. 1:—	
1	171.076	(cont ^d .) 34	4.088	(cont ^d .) 66	.134
2	18.124	35	2.906	67	1 854
3	.242	36	.383	68	71.106
4	.535	37	.172	69	4.467
5	54.017	38	2.829	70	.189
6	.880	39	5.203	71	.136
7	.244	40	1.618	72	10.008
8	.189	41	4.687	73	.131
9	34.162	42	.235	74	396.841
10	6.618	43	.317	75	.194
11	.583	44	6.699		
12	.683	45	1.444	Sheet LIX. 5:—	
13	12.396	46	1.957	76	14.509
14	4.282	47	121.888	77	.240
15	.085	48	.194	78	6.303
16	1.256	49	2.638	79	.218
17	.312			80	8.709
18	10.127	Sheet LIX. 1:—		81	.828
19	.865	50	.403	82	4.490
20	.824	51	1.438	83	6.303
21	.163	52	.289	84	5.311
22	3.620	53	5.301	85	2.617
23	.113	54	3.565	86	3.781
Sheet LVI. 13:—		55	26.725	87	1.427
24	2.313	56	.089	88	1.235
25	169.568	57	11.280	89	.427
26	.652	58	.716	90	.931
27	.176	59	6.472	91	7.438
28	2.983	59a	5.880	92	5.825
29	.138	60	2.939	93	1.939
30	1.509	61	.359	94	4.995
31	3.611	62	.700	95	.138
32	.241	63	.502	96	.130
33	.186	64	3.642	97	15.437
		65	3.980	98	.146

PARISH OF BURRA.

No. of Sheet and Plan and No. on Plan.	Area in Acres.	No. of Sheet and Plan and No. on Plan.	Area in Acres.	No. of Sheet and Plan and No. on Plan.	Area in Acres.
Sheet LIX. 5:— (<i>cont^d</i>) 99	·262	Sheet LIX. 5:— (<i>cont^d</i>) 102	10·339	Sheet LIX. 5:— (<i>cont^d</i>) 105	16·352
100	6·243	103	·227		
101	·859	104	5·989	Area of the num- bered part of West Burra -	1353·019
				Moorland, &c. -	350·731
				Foreshore -	69·478
				Watercollectively	8·208
				Total area of West Burra -	1781·436

EAST BURRA.

Sheet LIX. 1:—		Sheet LIX. 1:—		Sheet LIX. 5:—	
106	4·040	(<i>cont^d</i>) 126	·689	(<i>cont^d</i>) 143	2·129
107	1·865			144	2·013
108	·182	Sheet LIX. 5:—		145	·925
109	2·109	127	7·008	146	·377
110	·571	128	3·693	147	·182
111	1·256	129	31·679	148	1·892
112	·184	130	·194	149	·247
113	3·174	131	1·227	150	·864
114	2·000	132	1·357	151	3·308
115	5·106	133	·170		
116	8·072	134	2·774	Area of the num- bered part of East Burra -	163·521
117	9·360	134a	·739	Moorland, &c. -	1010·571
118	1·044	135	·293	Foreshore -	60·563
119	·264	136	·242	Mill pond -	7·672
120	3·917	137	6·397		
121	2·896	138	1·141	Total area of East Burra -	1242·327
122	4·449	139	4·572		
123	3·031	140	29·376		
124	·204	141	1·971		
125	2·495	142	1·843		

RECAPITULATION.

1473·024	Land.
·312	Roads.
43·204	Water.
1516·540	Area of the whole of the numbered part of the Parish of Burra.

No. of Sheet and Plan.	Area in Acres.	No. of Sheet and Plan.	Area in Acres.
UNNUMBERED.		HOLM OF HOUSS.	
<u>Principally on Six-Inch Scale.</u>		<u>Sheet LIX. 5 :—</u>	
<u>ATLA HOLM.</u>		Rough pasture - - -	1·206
Sheet LVI. 9 :—		Foreshore - - -	1·167
Rough pasture, &c. - - -	2·121		2·373
Foreshore - - -	·720		
	2·841		
<u>INNA SKERRY.</u>		<u>PAPA.</u>	
Sheet LVI. 13 :—		Sheets LV., LVI. :—	
Rough pasture - - -	·415	Rough pasture, &c. - - -	130·464
Foreshore - - -	·947	Foreshore - - -	17·932
	1·362		148·396
<u>HOLM OF PAPIL.</u>		<u>FUGLA STACK.</u>	
Sheet LIX. 5 :—		Sheet LVIII. :—	
Rough pasture - - -	4·305	Rough pasture - - -	3·460
Foreshore - - -	1·413	Foreshore - - -	·180
	5·718		3·640
<u>PEERIE HOLM OF CLETT.</u>		<u>SOUTH HAVRA.</u>	
Sheet LIX. 5 :—		Sheets LVIII., LXI., LXII. :—	
Rough pasture - - -	·126	Rough pasture, &c. - - -	143·524
Foreshore - - -	·172	Foreshore - - -	4·390
	·298		147·914
<u>HOUSS NESS.</u>		<u>LITTLE HAVRA.</u>	
Sheet LIX. 5 :—		Sheet LXI. :—	
Rough pasture, &c. - - -	28·850	Rough pasture, &c. - - -	28·548
Foreshore - - -	3·133	Foreshore - - -	·892
	31·983		29·440

RECAPITULATION FOR THE PARISH.

Area in Acres.

3177·345	Land.
·312	Roads.
59·084	Water.
160·987	Foreshore.
3397·728	Total area of the Parish of Burra, in the County of Orkney and Shetland (Shetland).

INDEX TO PLACES

IN THE

PARISH OF BURRA.

COUNTY OF ORKNEY AND SHETLAND—(SHETLAND).

Name of Place.	No. of Sheet.		Name of Place.	No. of Sheet.	
	6-inch scale.	25·344 in. scale.		6-inch scale.	25·344 in. scale.
Bannaminn -	LIX.	5	Newton -	LIX.	5
Blumbister -	"	"	Norbister -	"	1
Brandsiclett -	LVI.	9	North House -	"	5
Breck -	"	13	Papil -	"	"
Bridgend -	LIX.	1	Sandwick -	"	1
Brough -	LVI.	13	Setter -	LVI.	9
Croogarth -	LIX.	5	Scorifield -	LIX.	5
Duncansclett -	"	"	Smuggins -	"	1
Dykend -	"	1	Southerhouse -	LVI.	13
Hamnavoe -	LVI.	9	Springfield -	LIX.	1
Houlls -	LIX.	1	The Haa -	"	5
Houss -	"	5	Utnabreck -	LVI.	9
Meil -	LVI.	9	Wester Hogaland -	LIX.	1
New Grunasound -	LIX.	1			

TABLE TO BE USED

IN THE COURSE OF THE

TRIAL OF A CASE IN THE

No. of the Case	Name of the Party	Age	Sex
1	John Doe	35	Male
2	Jane Doe	32	Female
3	John Smith	40	Male
4	Jane Smith	38	Female
5	John Brown	45	Male
6	Jane Brown	42	Female
7	John Black	50	Male
8	Jane Black	48	Female
9	John White	55	Male
10	Jane White	52	Female
11	John Green	60	Male
12	Jane Green	58	Female
13	John Gray	65	Male
14	Jane Gray	62	Female
15	John Gold	70	Male
16	Jane Gold	68	Female
17	John Silver	75	Male
18	Jane Silver	72	Female
19	John Copper	80	Male
20	Jane Copper	78	Female

LONDON :

Printed by GEORGE E. EYRE and WILLIAM SPOTTISWOODE,
Printers to the Queen's most Excellent Majesty.

For Her Majesty's Stationery Office.

[.—50.—9/80.]



ORDNANCE SURVEY OF SCOTLAND.

BOOK OF REFERENCE TO THE PLAN OF THE PARISH OF NORTH BUTE, IN THE COUNTY OF BUTE,

CONTAINING 15546·012 ACRES.

COLONEL SIR HENRY JAMES, R.E., F.R.S., F.G.S., &c.,
SUPERINTENDENT OF THE ORDNANCE SURVEY.

PRINTED AT THE ORDNANCE SURVEY OFFICE, SOUTHAMPTON.

1865.

Price Two Shillings.



OFFICE OF THE SECRETARY OF THE TREASURY

WASHINGTON, D. C.

UNITED STATES OF AMERICA

DEPARTMENT OF THE TREASURY

OFFICE OF THE SECRETARY

WASHINGTON, D. C.

UNITED STATES OF AMERICA

DEPARTMENT OF THE TREASURY

OFFICE OF THE SECRETARY

LAND

E

hes to a Mile.

C

CCIV

C

f Areas at 2^s

F
F

Wh

Published in 22 Sheets at 2/6^s each, with 1 Book of Areas at 2/

AGENTS FOR THE SALE OF THE ORDNANCE PLANS.

ENGLAND

	Mr. E. Bumpus, 6, Holborn Bars.	KESWICK	Mr. Robert Bailey.
	Mr. J. Arrowsmith, 35, Hereford Square, South Kensington.	LANCASTER	Messrs. E. & J. L. Milner, 37 & 38, Church Street.
	Messrs. Longman & Co., 39, Paternoster Row, E.C.	LIVERPOOL	Messrs. G. Philip, Son, & Nephew, 49 & 51, South Castle Street.
	Mr. E. Stanford, 6, Charing Cross.	LONGTON	Messrs. Webb & Hunt, 9, Castle St.
	Messrs. Vacher & Son, 29, Parliament Street, S.W. [Cross.	MARYPORT	Mr. F. S. Wright.
LONDON	Messrs. Smith & Son, 63, Charing Mr. H. Allnutt, 200, Fleet Street.	MALTON	Mr. H. Smithson. [New Road
	Mr. B. Quaritch, 15, Piccadilly.	MANCHESTER	Mr. W. T. Hansbrow, 111, Bury
	Messrs. G. Philip & Son, 32, Fleet Street, E.C.; & Liverpool.	NORTH SHIELDS ..	Mr. E. Slater, 16, St. Ann's Square.
	Mr. J. Wyld, 457, Strand, West.	NORWICH	Mr. J. Phillipson.
	Messrs. Letts, Son, & Co., 8, Royal Exchange, E.C. [Row, E.C.	NEWCASTLE	Mr. H. Figg.
	Messrs. Bacon & Co., 48, Paternoster	NEWPORT, I. W. . .	Mr. R. Turner.
APPLEBY	Mr. J. Whitehead.	OLDHAM	Mr. Gubbins.
ALNWICK	Mr. M. Smith.	OXFORD	Mrs. Hannah Hirst.
BATH	Messrs. Sims & Son. [Wright).	PENBROKE	Messrs. Spiers & Son.
BIRMINGHAM	Mr. H. Wright (Late Napper &	PENRITH	Mr. R. C. Treweeks.
BEVERLEY	Mr. John Kemp.	PORTSMOUTH	Mr. B. T. Sweeten.
BOLTON	Mr. H. Bradbury.	PORTSEA	Mr. W. H. Charpentier.
BRADFORD	Mr. Henry Gaskarth, Westgate.	PLYMOUTH	Mr. Griffin.
BRISTOL	Mr. John Lavars.	PRESTON	Mr. J. Land.
BISHOP AUCKLAND	Mr. M. Braithwaite.	READING	Mr. R. Veevers.
BARNARD CASTLE .	Messrs. J. & R. W. Atkinson.	ROCHDALE	Mr. G. Lovejoy.
BRIGHTON	Mr. T. Page.	RICHMOND, Yorks.	Messrs. E. Wrigley & Son.
BURSLAM	Mr. Evans, 55, Wharf Street.	RIPON	Mr. J. Bell.
CLEVELAND, Yorks.	Mr. George Dixon.	RYDE, Isle of Wight	Messrs. Johnston & Co.
CARDIFF	Mr. Hugh Bird.	SCARBOROUGH	Mr. James Mason.
CARLISLE	Messrs. Thurnham & Sons.	SETTLE	Mr. S. W. Theakstone.
CHELMSFORD	Mr. Thomas B. Arthy.	SHEFFIELD	Messrs. Wildman & Son.
COCKERMOUTH	Mr. Robert Bailey.	SWANSEA	Mr. H. Pawson.
CAMBRIDGE	Messrs. Macmillan & Co.	STOCKTON-ON-TEES	Messrs. Pearce & Brown.
DARLINGTON	Mr. H. Penney.	SOUTHAMPTON	Messrs. Jennett & Co.
DURHAM	Mr. George Andrews.	SUNDERLAND	Mr. W. Sharland.
DOVER	Messrs. M. C. & F. Batcheller.	THIRSK	{ Mr. J. J. Bennett.
DEVIZES	Mr. H. Bull.	TORQUAY	Mr. W. H. Hills.
DEVONPORT	Mr. G. W. Hearle.	ULVERSTON	Mr. W. Bransby.
EXETER	Mr. W. Clifford.	VENTNOR, I. W. . .	Mr. W. T. Fisher.
FAREHAM	Mr. George Sutton.	WAKEFIELD	Mr. J. Jackson.
GLOUCESTER	Mr. John Bellows.	WEYMOUTH	Mr. J. Briddon.
GREAT AYTON, nr. } Mr. G. Dixon.		WHITBY	Messrs. Hicks & Allen.
Stokesley, Yorks. }		WHITEHAVEN	Mr. R. J. Major, 13, St. Mary's St.
HARROW	Mr. W. Winkley.	WIGAN	Mr. William Newton.
HARTLEPOOL	Messrs. Pearson & Co.	WINDERMERE	Messrs. Callender & Dixon.
HUDDERSFIELD ..	Mr. A. L. Peace.	WOLSKINGHAM	Mr. S. G. Bucknall.
KIRKBY LONSDALE	Mr. R. Morphet.	WORKINGTON	Mr. J. Garnett.
KENDAL	Mr. T. Atkinson.	YORK	Mr. J. Chapman, Postmaster, &c.
			Mr. John Bamber.
			{ Mr. J. Glaisby.
			Mr. J. Sampson.

SCOTLAND.

EDINBURGH	{ Messrs. Johnston, 4, St. Andrew Square.	GLASGOW	{ Messrs. J. Smith & Son.
	{ Mr. T. Laurie, 38, Cockburn St.		{ Messrs. J. Lumsden & Son.
AYR.....	{ Mr. W. M. Dick.	HADDINGTON	{ Messrs. Murray & Son.
	{ Messrs. Keith & Gibb.	HAWICK	{ Mr. T. Cowan.
ABERDEEN.....	{ Messrs. D. Wyllie & Son.	INVERNESS	{ Messrs. Melven & Mackenzie, 29, Union Street.
AIRDRIE, Lanarksh.	{ Mr. Thomas Forsyth.	JEDBURGH.....	{ Messrs. A. & W. Easton,
ANNAN	{ Mr. William Cuthbertson.	KIRKCALDY	{ Mr. J. J. Wilson.
BATHGATE.....	{ Mr. J. Johnston.	KIRKCUDBRIGHT..	{ Mr. J. Nicholson.
BERWICK-ON-TWEED	{ Mr. A. Henderson.	KELSO.....	{ Mr. J. H. Rutherford.
BRECHIN	{ Mr. D. Burns.	KILMARNOCK	{ Mr. J. McKie.
BLAIRGOWRIE	{ Mr. A. Campbell, 68, High Street.	LINLITHGOW.....	{ Mr. A. Waldie.
BUPAR		MOFFAT	{ Mr. William Muir.
DUMBARTON	{ Mr. J. Irving.	MONTROSE.....	{ Mr. George Walker, High Street.
DUMFRIES	{ Messrs. Sinclair & Co.	PERTH	{ Mrs. M. Paton. [30, George St.
DUNFERMLINE	{ Messrs. Miller & Son.		{ Messrs. MacDonald & MacCallum,
DUNSE	{ Mr. George Johnston.	PEEBLES	{ Mr. R. Stirling.
DUNDEE	{ Mr. C. D. Chalmers.	PAISLEY	{ Mr. William McIntyre.
FALKIRK	{ Mr. C. Jeffrey.	SELKIRK	{ Mr. G. Lewis.
FORFAR.....	{ Mr. W. Sheppard.	STIRLING	{ Mr. Robert S. Shearer.
		STONEHAVEN.....	{ Mr. John Taylor.

IRELAND

DUBLIN	{	Messrs. Hodges & Smith, Grafton Street.	CARLOW	Mr. Thomas Edwards.
		Messrs. Brassington & Gale, 6, Bachelor's Walk.	CAVAN	Mr. John Fegan.
		Messrs. Thom & Son, 87 & 88, Abbey Street.	CLONMELL	Mr. James O'Neill
			GALWAY	Mr. Thomas Croker
ARMAGH		Mr. John McWatters.	LONDONDERRY	Mr. Hempton.
BELFAST		Mr. James Magill.	MALLOW	Mr. Joseph Johns.
CORK	{	Mr. Francis Guy.	MULLINGAR	Mr. Sampson Wallis.
		DOUGLAS (Isle of Man)	NEWRY	Mr. Robert Greer.
			WATERFORD	Mr. Thomas S. Harvey.
				Mr. William Kneale.

ONANCE PLANS.

Mr. Robert Bailey.
Messrs. E. & J. L. Milner, 37 & 38,
Church Street.
Messrs. G. Philip, Son, & Nephew,
49 & 51, South Castle Street.
Messrs. Webb & Hunt, 9, Castle St.
Mr. F. S. Wright.
Mr. John Adair.
Mr. H. Smithson. [New Road.
(Mr. W. T. Hansbrow, 111, Bury
(Mr. E. Slater, 16, St. Ann's Square.
Mr. J. Phillipson.
Mr. H. Pigg.
Mr. R. Turner.
Mr. Gubbins.
Mrs. Hannah Hirst.
Messrs. Spiers & Son.
Mr. R. C. Treweeks.
Mr. B. T. Sweeten.
Mr. W. H. Charpentier.
Mr. Griffin.
Mr. J. Land.
Mr. R. Veevers.
Mr. G. Lovejoy.
Messrs. E. Wrigley & Son.
Mr. J. Bell.
Messrs. Johnston & Co.
Mr. James Mason.
Mr. S. W. Theakstone.
Messrs. Wildman & Son.
Mr. H. Pawson.
Messrs. Pearce & Brown.
Messrs. Jennett & Co.
(Mr. W. Sharland.

EXPLANATORY REMARKS.

The Scale of the Parish Plans is the 1-2500th of the actual length on the ground, and is equal to 25·344 inches to a mile, which is very approximately equal to one square inch to one acre, the square of 1·0018 inch being equal to one acre.

The length of each sheet is one and a-half miles, and the width one mile, the area of each sheet is therefore 960 acres.

Each enclosure has a reference number to the area which is given in this Book.

The Braces [*/*] on the plans are to indicate that the spaces so braced are included under the same reference number.

The Altitudes in feet above the Mean Level of the Sea are written thus —31·4.

The Scale of the Plans of the County is 6 inches to a mile, and each sheet contains the same area as 16 sheets of the Parish Plans. There is, therefore, a double reference number to each sheet as VI. 9., the Roman Numerals referring to the County Plans, the Arabic Figures to the Parish Plans.

The following are the characters employed on the Ordnance Plans on the Scales of 1-2500 and 6 inches to a mile:—

County Names	Ⓒ	Hundreds or Wards	W
Parishes	P	Townships	T
Extra Parochial	E	Division of Townships	T

Antiquities	<div style="display: inline-block; vertical-align: middle;"> <div style="font-size: 3em; vertical-align: middle;">{</div> <div style="display: inline-block; vertical-align: middle;"> <p>ROMAN</p> <p>Druidical or Saxon</p> <p>Norman or Subsequent</p> </div> </div>
-------------------	---

The descriptions of the boundaries are shown by the following initials:—

Centre of Stream	C.S.	Centre of Fence	C.F.
Centre of Road	C.R.	Top of Cop	T.C.
Side of Stream or Drain ..	S.S. or S.D.	Centre of Wall	C.W.
Root of Hedge	R.H.	Defaced	Def.
Face of Wall	F.W.	Track of Stream	T.S.
Undefined			Und.

Where a change occurs in the boundaries, the symbol [o—o] is used to show the part at which the change takes place.

TABLE

FOR CONVERTING DECIMAL PARTS OF AN ACRE INTO ROODS AND PERCHES.

Perches.	0 Rood.	1 Rood.	2 Roods.	3 Roods.	Perches.	0 Rood.	1 Rood.	2 Roods.	3 Roods
0	·000	·250	·500	·750	21	·131	·381	·631	·881
1	·006	·256	·506	·756	22	·137	·387	·637	·887
2	·012	·262	·512	·762	23	·144	·394	·644	·894
3	·019	·269	·519	·769	24	·150	·400	·650	·900
4	·025	·275	·525	·775	25	·156	·406	·656	·906
5	·031	·281	·531	·781	26	·162	·412	·662	·912
6	·037	·287	·537	·787	27	·169	·419	·669	·919
7	·044	·294	·544	·794	28	·175	·425	·675	·925
8	·050	·300	·550	·800	29	·181	·431	·681	·931
9	·056	·306	·556	·806	30	·187	·437	·687	·937
10	·062	·312	·562	·812	31	·194	·444	·694	·944
11	·069	·319	·569	·819	32	·200	·450	·700	·950
12	·075	·325	·575	·825	33	·206	·456	·706	·956
13	·081	·331	·581	·831	34	·212	·462	·712	·962
14	·087	·337	·587	·837	35	·219	·469	·719	·969
15	·094	·344	·594	·844	36	·225	·475	·725	·975
16	·100	·350	·600	·850	37	·231	·481	·731	·981
17	·106	·356	·606	·856	38	·237	·487	·737	·987
18	·112	·362	·612	·862	39	·244	·494	·744	·994
19	·119	·369	·619	·869	40	·250	·500	·750	1·000
20	·125	·375	·625	·875					

N.B.—To convert Decimal Fractions of an Acre into Roods and Perches, multiply the decimal first by 4 and then by 40, preserving the same number of decimals in the product.

Examples—

Acres.
633·357
4

1·428
40

A. R. P.
633 1 17

17·120

Acres.
527·013
4

·052
40

A. R. P.
527 0 2

2·080

PARISH OF NORTH BUTE,

IN THE

COUNTY OF BUTE.

No. on Plan.	Area in Acres.	Description.	No. on Plan.	Area in Acres.	Description.
1	6.552	Arable.		151.570	<i>Brought forward.</i>
2	8.794	Arable.	37	1.893	Brushwood.
3	2.973	Wood, &c.	38	.260	Old burial ground and ruin.
4	4.502	Arable.			
5	4.607	Wood.	39	5.676	Arable.
6	3.514	Arable.	40	7.327	Arable.
7	7.538	Arable.	41	2.390	Arable.
8	5.743	Arable.	42	6.806	Arable.
9	7.357	Arable, &c.	43	3.776	Arable.
10	.814	Wood.	44	7.442	Brushwood, rocks, &c.
11	.674	Arable.	45	.120	Ferry House & garden.
12	.249	Culnashambrug Cot- tage, &c.	46	14.168	Arable.
13	.260	Arable.	47	606.014	Foreshore.
14	1.058	Arable & rocks.	48	2.697	Arable.
15	5.686	Pasture, whins, & rocks.	49	25.221	North Wood of Leni- huline.
16	17.343	Rough heathy pasture, brushwood, &c.	50	10.861	Brushwood.
17	.209	Rough pasture, &c.	51	1.653	Brushwood & rocks.
18	4.494	Arable.	52	8.054	Arable & ruins.
19	2.918	Arable.	53	6.116	Brushwood.
20	1.940	Arable.	54	7.797	Arable.
21	.238	Shalunt Cottage, gar- den, &c.	55	2.421	Pasture & brushwood.
22	.421	Brushwood.	56	25.123	Arable & rocks.
23	4.079	Arable, &c.	57	14.338	Arable.
24	.288	Brushwood.	58	6.299	Arable, whins, & rocks.
25	7.395	Arable.	59	7.774	Arable & rocks.
26	3.885	Arable, &c.	60	.256	Pasture.
27	6.509	Rough heathy pasture.	61	.298	Arable & ruins.
28	.368	Brushwood.	62	19.453	Arable & whins.
29	14.443	Arable.	63	5.849	Rough heathy pasture & trees.
30	5.888	Arable.	64	2.063	Arable.
31	7.273	Arable.	65	1.143	Arable.
32	1.346	Arable.	66	13.180	Arable.
33	1.486	Arable.	67	3.099	Wood.
34	4.767	Arable.	68	1.487	Rough pasture.
35	5.723	Rough pasture.	69	.144	Arable & ruin.
36	.236	Arable.	70	30.918	South Wood of Leni- huline.
			71	2.632	Brushwood.
	151.570	<i>Carried forward.</i>		1006.318	<i>Carried forward.</i>

PARISH OF NORTH BUTE.

No. on Plan.	Area in Acres.	Description.	No. on Plan.	Area in Acres.	Description.
	1006·318	<i>Brought forward.</i>		1269·526	<i>Brought forward.</i>
72	·590	Rough heathy pasture & whins.	110	4·770	Arable.
73	15·589	Arable.	111	7·707	Arable.
74	1·475	Rough heathy pasture.	112	1·599	Brushwood.
75	·603	Rough heathy pasture & whins.	113	5·159	Arable.
76	11·610	Arable.	114	7·493	Arable.
77	4·971	Rough pasture & brushwood.	115	·408	House, garden, &c. (Corlaich).
78	10·366	Arable.	116	1·609	Rough heathy pasture.
79	16·513	Arable.	117	11·031	Arable.
80	8·009	Arable and occupation road.	118	1·199	Rough pasture & brushwood.
81	1·400	Pasture and occupation road.	119	·170	Pasture.
82	9·364	Arable and occupation road.	120	7·114	Arable.
83	11·955	Arable.	121	5·786	Rough pasture & rocks.
84	·396	Pasture.	122	12·404	Arable.
85	2·281	Rough pasture.	123	·100	Dam.
86	·977	Homestead, garden, &c.	124	12·954	Arable & quarry.
87	7·601	Arable.	125	2·126	Whins.
88	3·554	Arable.	126	6·558	Rough heathy pasture.
89	3·607	Arable.	127	11·541	Arable.
90	·664	Rough pasture.	128	1·391	Rough pasture.
91	3·175	Arable.	129	15·717	Arable.
92	6·167	Arable.	130	16·277	Arable.
93	13·963	Arable.	131	31·933	Rough pasture, old quarries, &c.
94	1·329	Arable.	132	·103	Old quarry.
95	8·445	Arable.	133	·647	Arable.
96	8·168	Rough heathy pasture.	134	·907	Homestead, garden, &c. (Ardmaleish).
97	10·871	Arable.	135	11·083	Arable.
98	3·130	Arable.	136	11·126	Arable.
99	5·065	Arable.	137	1·305	Arable.
100	10·634	Arable.	138	·106	Brushwood.
101	22·077	Arable.	139	·870	Rough pasture, quarry, &c.
102	20·876	Brushwood & part of Etterick Burn.	140	6·718	Arable.
103	2·357	Rough pasture & brushwood.	141	13·133	Parish road.
104	3·730	Arable.	142	8·325	Arable.
105	5·182	Arable.	143	10·338	Arable.
106	·422	Homestead, ruins, &c. (Stuck).	144	·258	Shingle.
106a	·317	Pasture.	145	·184	Shingle.
107	11·115	Arable.	146	1·974	Rough pasture, rocks, & whins.
108	9·047	Arable and occupation road.	147	19·416	Arable.
109	5·613	Rough pasture, rocks, & road.	148	11·163	Arable.
			149	17·567	Arable.
			150	10·744	Rough pasture, rocks, & whins.
			151	·100	Arable.
	1269·526	<i>Carried forward.</i>		1560·639	<i>Carried forward.</i>

No. on Plan.	Area in Acres.	Description.	No. on Plan.	Area in Acres.	Description.
	1560·639	<i>Brought forward.</i>		1962·403	<i>Brought forward.</i>
152	1·035	Homestead, garden, &c. (Glecknabae).	194	8·074	Parish road.
153	·422	Brushwood & rocks.	195	15·320	Arable and rough pasture.
154	9·090	Arable.	196	10·948	Arable.
155	11·497	Arable.	197	10·516	Arable.
156	10·321	Arable.	198	2·550	Brushwood & part of Etterick Burn.
157	48·470	Rough heathy pasture.			
158	9·608	Arable, &c.	199	8·466	Arable.
159	9·566	Arable.	200	6·692	Arable.
160	11·099	Arable.	201	11·288	Arable.
161	18·619	Rough pasture, rocks, &c.	202	9·254	Arable.
162	2·934	Arable.	203	9·827	Arable.
163	6·756	Brushwood & trees.	204	10·771	Arable.
164	13·010	Arable and occupation road.	205	5·837	Arable.
165	·090	Homestead, &c. (Lenihall).	206	6·843	Arable.
166	9·391	Arable.	207	·303	Occupation road.
167	7·534	Arable.	208	·552	Arable.
168	6·835	Arable.	209	5·376	Arable.
169	3·598	Arable.	210	1·348	Brushwood & part of Etterick Burn.
170	4·174	Arable and occupation road.	211	1·246	Rough pasture.
171	6·325	Brushwood, rocks, &c.	212	4·427	Arable.
172	28·113	Arable & ruins.	213	·581	Brushwood.
173	4·442	Arable.	214	8·345	Arable.
174	10·477	Rough heathy pasture.	215	8·655	Arable.
175	6·292	Rough pasture and whins.	216	12·151	Arable.
176	·262	Rough heathy pasture.	217	·245	Whins.
177	7·436	Arable.	218	1·183	Rough pasture and whins.
178	·779	Occupation road.	219	·219	Occupation road.
179	7·129	Arable.	220	1·531	Rough pasture.
180	12·118	Arable.	221	12·515	Arable.
181	·649	Homestead, garden, &c. (Achawillig).	222	2·230	Occupation road and whins.
182	10·338	Arable.	223	8·661	Arable.
183	4·462	Arable.	224	1·098	Brushwood.
184	9·839	Arable.	225	7·683	Arable.
185	17·856	Arable.	226	13·454	Arable & part of Etterick Burn.
186	1·355	Rough pasture.	227	1·096	Brushwood.
187	8·405	Arable.	228	·667	Homestead, garden, &c. (Upper Etterick).
188	11·933	Arable.	229	10·874	Arable.
189	10·353	Arable.	230	7·869	Arable.
190	10·502	Arable.	231	4·921	Arable.
191	2·387	Pasture, ruin, &c.	232	5·298	Arable.
192	40·495	Rough heathy pasture, whins, &c.	233	4·658	Arable & whins.
193	5·768	Drumochloy Burn.	234	2·253	Arable.
			235	7·344	Arable.
			236	1·323	Whins.
	1962·403	<i>Carried forward.</i>		2216·895	<i>Carried forward.</i>

PARISH OF NORTH BUTE.

No. on Plan.	Area in Acres.	Description.	No. on Plan.	Area in Acres.	Description.
	2216·895	<i>Brought forward.</i>		2428·195	<i>Brought forward.</i>
237	1·658	Wood.	279	·550	Rough pasture.
238	·200	Whins & road.	280	4·498	Rough pasture and whins.
239	7·741	Wood.	281	4·859	Rough pasture.
240	7·620	Arable & whins.	282	57·440	Rough pasture and whins.
241	5·952	Arable & whins.	283	4·179	Rough pasture, trees, & whins.
242	6·594	Arable.	284	11·562	Arable.
243	15·202	Wood.	285	8·259	Wood.
244	6·724	Arable & whins.	286	8·742	Arable.
245	9·265	Arable.	287	2·965	Arable.
246	8·828	Arable.	288	5·858	Arable.
247	6·272	Arable.	289	5·086	Arable.
248	8·355	Arable.	290	5·287	Arable.
249	2·698	Rough pasture, brush-wood, &c.	291	3·599	Wood.
250	·131	Quarry.	292	5·882	Arable.
251	19·169	Arable.	293	5·089	Arable.
252	13·005	Arable.	294	9·214	Arable.
253	·835	Brushwood.	295	1·176	Trees, whins, &c.
254	10·251	Arable.	296	1·452	Tree House, offices, garden, &c.
255	1·900	Brushwood.	297	·925	Wood.
255a	·684	Homestead, garden, &c. (Nether Etterick).	298	2·288	Ornamental ground.
256	4·519	Arable.	299	·642	Rough pasture.
257	10·365	Arable.	300	2·027	Arable.
258	4·721	Arable.	301	1·647	Arable.
259	9·793	Arable.	302	·679	Arable.
260	7·466	Arable.	303	·235	Occupation road.
261	·803	Public road.	304	1·062	Arable.
262	7·157	Arable.	305	·132	Rough pasture & road.
263	·621	Homestead, garden, &c. (West St. Colmac).	306	2·474	Arable.
264	·688	Arable.	307	7·740	Arable.
265	1·029	Homestead, garden, &c. (South St. Colmac).	308	3·569	Wood.
266	·575	Homestead, garden, &c. (East St. Colmac).	308a	·134	Pool.
267	4·150	Arable.	309	32·526	Rough pasture, old quarry, &c.
268	·815	Old quarry.	310	6·813	Wood.
269	·465	Arable.	311	·797	Homestead, garden, &c. (Eadinbeg).
270	·039	House & ruins.	312	2·996	Parish road
271	3·973	Arable.	313	1·444	Wood.
272	·528	Homestead, garden, &c. (Hilton).	314	·083	Pasture.
273	8·959	Arable.	315	10·616	Arable.
274	1·619	Occupation road.	316	·989	Wood.
275	·520	Rough pasture, &c.	317	8·271	Arable.
276	·268	Rough pasture and whins.	318	·402	Dam.
277	8·332	Arable.	319	·057	Pasture.
278	·811	Wood.	320	·131	Saw mill, &c.
			321	5·126	Arable.
	2428·195	<i>Carried forward.</i>		2667·697	<i>Carried forward.</i>

No. on Plan.	Area in Acres.	Description.	No. on Plan.	Area in Acres.	Description.
	2667·697	<i>Brought forward.</i>		2820·383	<i>Brought forward.</i>
322	·324	Arable.	365	1·110	Manse, garden, & ornamental ground.
322	·100	Old road.			
324	·025	House, &c.	366	13·904	Arable.
325	·154	Waste.	367	·107	Garden.
326	2·023	Arable.	368	·862	Church, burial ground, &c.
327	·251	Houses, &c. (Tighen-tuder).	369	·152	House, ruin, garden, &c. (Eadinmore).
328	·166	Pasture.			
329	1·136	Wood.	370	·432	Private burial ground (Fort).
330	2·910	Wood.			
331	·789	Rough pasture and whins.	371	1·584	Wood.
			372	11·360	Arable.
332	5·180	Rough pasture and whins.	373	16·742	Arable.
			374	·707	Wood.
333	1·096	Wood.	375	·113	Wood.
334	1·959	Arable & whins.	376	5·359	Arable.
335	1·369	Arable.	377	6·827	Arable.
336	·614	Waste, road, ruins, &c.	378	5·558	Arable & road.
			379	·404	Wood.
337	·345	Arable & ruins.	380	8·579	Arable.
338	·772	Arable.	381	9·599	Ornamental ground.
339	2·961	Arable.	382	1·098	Houses, part of garden, &c.
340	20·352	Arable, road, & whins.			
341	·079	Occupation road.	383	1·799	Garden, &c.
342	·762	Arable.	384	·758	Orchard.
343	7·657	Arable.	385	1·716	Wood.
344	8·199	Arable.	386	·078	Lodge & garden.
345	8·062	Arable.	387	·189	Kames Castle.
346	7·519	Arable.	388	24·060	Ornamental ground.
347	·049	Wood.	389	·209	Wood.
348	·097	Wood.	390	·184	Pasture.
349	·432	Private road.	391	·260	Wood.
350	9·383	Ornamental ground, &c.	392	·215	Offices, &c. (Kames Castle, part of).
351	·483	Pasture.	393	·189	Wood.
352	14·037	Ornamental ground.	394	·028	Lodge.
353	7·290	Ornamental ground.	395	·379	Pasture.
354	·945	Wood.	396	5·013	Wood & rocks.
355	10·015	Arable.	397	5·542	Arable.
356	·181	Occupation road.	398	6·099	Arable, &c.
357	7·831	Arable.	399	·685	Wood.
358	8·313	Arable.	400	1·974	Wood.
359	9·995	Arable.	401	2·135	Public road.
360	4·085	Rough pasture, part of burn, &c.	402	·324	School, gardens, &c. (Village of Kamesburgh, part of).
361	·512	Arable.			
362	·702	Brushwood.	403	·058	Public road.
363	2·649	Arable.	404	·635	Houses, gardens, &c. (Village of Kamesburgh, part of).
364	·883	Arable, part of burn, road, & whins.			
	2820·383	<i>Carried forward.</i>		2957·409	<i>Carried forward.</i>

No. on Plan.	Area in Acres.	Description.	No. on Plan.	Area in Acres.	Description.
405	2957·409 ·467	<i>Brought forward.</i> Houses, gardens, &c. (Village of Kames- burgh, part of).	445	3117·061 1·087	<i>Brought forward.</i> Houses, gardens, &c. (Village of Kames- burgh, part of).
406	·810	Wood.	446	1·235	Public road.
407	·076	Private road	447	·906	Arable.
408	·465	Arable.	448	·129	Quay (private).
409	7·919	Arable.	449	·077	Houses, yard, &c. (Village of Kames- burgh, part of).
410	6·606	Arable.			
411	1·613	Wood & part of Eadin- more Burn.	450	·242	Public road.
412	8·097	Arable.	451	·480	Houses, garden, &c. (Village of Kames- burgh, part of).
413	11·566	Arable.			
414	1·027	Wood.	452	2·355	Arable & road.
415	12·980	Arable.	453	2·341	Houses, gardens, orna- mental ground, &c. (Village of Kames- burgh, part of).
416	·059	Wood.			
417	·670	Occupation road.	454	1·117	House, ornamental ground, &c. (Village of Kamesburgh, part of).
418	·070	Wood.			
419	17·192	Arable.	455	·533	Offices, garden, &c. (Village of Kames- burgh, part of).
420	11·971	Arable.	456	1·093	Wood, &c.
421	·132	Waste.	457	·248	Building ground.
422	·199	Occupation road.	458	·532	Houses, gardens, &c. (Village of Kames- burgh, part of).
423	·279	Wood.			
424	3·116	Arable.	459	·097	Public road.
425	·124	Arable.	460	·085	Mansion house (Swan- stonhill).
426	1·418	Homestead, garden, &c. (Cranslagmorie).	461	3·410	Ornamental ground.
427	·907	Arable.	462	·107	Pier (private).
428	14·833	Arable.	463	·283	Houses, gardens, &c. (Village of Kames- burgh, part of).
429	5·778	Wood.			
430	15·269	Arable.	464	2·348	Wood & rocks.
431	·083	Occupation road.	465	1·885	Arable (Building ground).
432	10·657	Arable.	466	·597	R. C. Chapel and ornamental ground (Village of Kames- burgh, part of).
433	8·658	Arable & road.			
434	·109	Pasture.	467	1·480	Arable.
435	·178	Pasture & road.	468	·493	Building ground.
436	5·186	Rough pasture.	469	·987	Houses, gardens, &c. (Village of Kames- burgh, part of).
437	6·006	Wood.			
438	·904	Rough pasture.			
439	2·113	Arable.			
440	·117	Public road.			
441	·086	Drying greens.			
442	·750	Houses, gardens, &c. (Village of Kames- burgh, part of)			
443	1·106	Houses, gardens, &c. (Village of Kames- burgh, part of).			
444	·056	Public road.			
	3117·061	<i>Carried forward.</i>		3141·208	<i>Carried forward.</i>

No. on Plan.	Area in Acres.	Description.	No. on Plan.	Area in Acres.	Description.
	3141·208	<i>Brought forward.</i>		3409·158	<i>Brought forward.</i>
470	8·120	Whins & rocks.	511	·926	Rough pasture and rocks.
471	2·306	Public road.			
472	·109	Public road.	512	·875	Homestead, garden, &c. (Drumochloy).
473	1·063	Houses, gardens, &c. (Village of Kamesburgh, part of).	513	10·267	Arable and occupation road.
474	·088	Public road.	514	1·703	Wood, &c.
475	4·239	Arable.	515	3·495	Arable.
476	·604	Homestead, garden, &c. (Bannatyne Mains).	516	·976	Rough pasture, whins, &c.
477	·540	Pasture.	517	2·309	Rough pasture, whins, & trees.
478	12·474	Arable.			
479	·420	Pasture.	518	16·396	Arable.
480	4·633	Arable.	519	10·061	Arable.
481	1·793	Arable.	520	6·683	Arable.
482	6·783	Arable & whins.	521	6·243	Arable.
483	21·843	Arable.	522	7·990	Arable.
484	6·818	Arable & whins.	523	7·638	Arable.
485	6·141	Arable & rocks.	524	15·345	Arable.
486	1·852	Occupation road.	525	10·176	Arable and occupation road.
487	4·107	Whins, quarry, & rocks.			
488	6·637	Houses, gardens, &c. (Village of Kamesburgh, part of).	526	1·249	Homestead, garden, &c. (Scarrel).
489	1·250	Ornamental ground, &c.	527	·662	Rough pasture.
490	10·487	Rough pasture and rocks.	528	17·459	Arable.
491	9·627	Arable.	529	1·642	Rough pasture and rocks.
492	17·141	Rough heathy pasture.	530	9·307	Arable.
493	1·828	Rough pasture.	531	1·788	Occupation road.
494	7·893	Arable.	532	11·412	Arable.
495	·966	Rough pasture.	533	·472	Rough pasture.
496	8·542	Rough heathy pasture & rocks.	534	·805	Rough pasture and trees.
497	8·076	Arable.	535	10·194	Arable.
498	13·776	Arable.	536	·625	Brushwood.
499	·638	Rough pasture.	537	·567	Brushwood.
500	7·638	Arable.	538	·100	Brushwood.
501	1·879	Arable.	539	7·312	Arable.
502	2·747	Brushwood.	540	·212	Rough pasture and rocks.
503	11·384	Arable.			
504	16·637	Parish road.	541	9·155	Arable.
505	9·699	Arable.	542	12·880	Arable and occupation road.
506	12·955	Rough pasture and whins.	543	·567	Rough pasture, road, &c.
507	8·995	Arable.	544	11·983	Arable.
508	5·188	Arable.	545	9·836	Arable.
509	18·815	Arable.	546	10·652	Arable.
510	1·219	Rough pasture.	547	·394	House, ruin, garden, &c.
	3409·158	<i>Carried forward.</i>		3629·514	<i>Carried forward.</i>

PARISH OF NORTH BUTE.

No. on Plan.	Area in Acres.	Description.	No. on Plan.	Area in Acres.	Description.
	3629·514	<i>Brought forward.</i>		3845·534	<i>Brought forward.</i>
548	·729	Arable and occupation road.	590	8·113	Arable.
549	10·737	Arable.	591	·125	Whins.
550	·221	Etterick Smithy, garden, &c.	592	7·450	Arable.
551	2·933	Arable.	593	·072	Whins.
552	12·788	Arable.	594	·152	Rough pasture and whins.
553	·230	Wood, &c.	595	7·223	Arable.
554	12·008	Arable.	596	3·737	Whins & part of burn.
555	1·178	Arable.	597	·156	Rough pasture and whins.
556	2·621	Rough pasture and rocks.	598	10·996	Arable & part of burn.
557	7·267	Arable.	599	8·928	Arable.
558	2·061	Pasture.	600	10·222	Arable.
559	8·072	Arable.	601	3·832	Rough pasture and road.
560	4·330	Wood.	602	9·907	Arable.
561	·090	Pasture, &c.	603	8·161	Arable.
562	·290	Arable.	604	12·042	Parish road.
563	·238	School, garden, &c.	605	13·510	Arable.
564	·245	Arable.	606	13·760	Arable & part of burn.
565	·114	Arable.	607	11·381	Arable.
566	·229	Arable.	608	·516	Wood.
567	·857	Kildavanan Cottages, gardens, &c.	609	12·455	Arable.
568	·588	Homestead, garden, &c. (Kildavanan).	610	13·225	Arable.
569	2·531	Arable.	611	12·482	Arable.
570	1·470	Rough pasture, whins, &c.	612	·521	Occupation road.
571	5·506	Arable.	613	1·369	Homestead, garden, &c. (Acholter).
572	1·533	Arable.	614	13·104	Arable.
573	1·040	Rough pasture, whins, &c.	615	11·512	Arable and occupation road.
574	7·809	Arable & road.	616	14·402	Arable & roads.
575	·354	Rough pasture.	617	5·154	Wood.
576	16·333	Arable.	618	1·122	Wood.
577	6·439	Arable.	619	·093	Occupation road.
578	5·400	Rough pasture and road.	620	1·070	Wood.
579	7·745	Arable.	621	13·101	Arable.
580	7·286	Arable.	622	13·174	Arable.
581	9·432	Arable.	623	11·659	Arable.
582	7·794	Arable.	624	·179	Wood.
583	11·698	Arable.	625	7·553	Arable.
584	10·652	Arable.	626	35·732	Wood.
585	12·965	Arable.	627	12·516	Arable.
586	14·268	Arable.	628	11·979	Arable.
587	4·826	Arable.	629	1·434	Rough pasture & part of burn.
588	2·292	Pasture & rocks.	630	7·434	Arable.
589	10·821	Arable.	631	7·118	Arable.
			632	14·600	Arable.
	3845·534	<i>Carried forward.</i>		4198·805	<i>Carried forward.</i>

No. on Plan.	Area in Acres.	Description.	No. on Plan.	Area in Acres.	Description.
	4198·805	<i>Brought forward.</i>		4566·759	<i>Brought forward.</i>
633	16·932	Arable and occupation road.	675	1·222	Homestead, garden, &c. (Cranslagvourachty)
634	·125	Rough pasture, &c.	676	15·465	Arable.
635	·329	Rough pasture.	677	·123	Pasture.
636	·220	Rough pasture.	678	1·474	Rough pasture, dam, ruins, & road.
637	12·540	Arable.	679	12·375	Arable.
638	13·119	Arable.	680	·330	Brushwood.
639	7·317	Arable.	681	11·673	Arable.
640	7·691	Arable.	682	2·161	Rough pasture and whins.
641	10·497	Arable.	683	13·331	Arable.
642	10·002	Arable.	684	13·405	Arable.
643	10·012	Arable & rocks.	685	221·367	Rough heathy pasture & rocks.
644	10·195	Arable.	686	·266	Old quarry.
645	12·208	Arable.	687	1·280	Old road.
646	19·428	Arable.	688	·099	Rough pasture.
647	·320	Arable.	689	8·644	Wood.
648	1·204	Homestead, garden, &c. (Cranslagloan).	690	19·089	Wood.
649	·341	Rough pasture.	691	·129	Rough pasture and whins.
650	9·718	Arable and occupation road.	692	·859	Rough pasture.
651	12·782	Arable.	693	·289	Homestead, &c. (Rulicheddan).
652	1·823	Rough pasture, whins, &c.	694	·943	Arable.
653	·267	Rough pasture and dam.	695	7·226	Arable.
654	8·880	Arable & pool.	696	2·094	Arable.
655	14·155	Arable.	697	·046	Rough pasture.
656	1·012	Whins.	698	·288	Occupation road.
657	1·107	Whins.	699	3·026	Arable.
658	8·384	Arable.	700	2·228	Arable.
659	10·557	Arable, &c.	701	·444	House, garden, &c.
660	30·912	Rough heathy pasture & old quarries.	702	·568	Rough pasture, rocks, &c.
661	17·179	Arable.	703	·089	Eilyer House.
662	19·625	Arable.	704	2·729	Ornamental ground, &c.
663	10·890	Arable.	705	21·201	Arable.
664	13·146	Arable.	706	2·519	Rough pasture.
665	12·990	Arable.	707	18·476	Arable and occupation road.
666	·129	Rough pasture.	708	13·126	Arable.
667	12·681	Arable.	709	1·975	Public road.
668	8·250	Arable and occupation road.	710	·712	Rough pasture & part of burn.
669	1·178	Rough pasture and whins.	711	4·392	Arable.
670	6·982	Arable.	712	·178	Rough pasture & part of burn.
671	7·008	Arable.	713	23·526	Arable.
672	12·016	Arable & old quarry.			
673	·251	Rough pasture.			
674	13·552	Arable.			
	4566·759	<i>Carried forward.</i>		4996·126	<i>Carried forward.</i>

No. on Plan.	Area in Acres.	Description.	No. on Plan.	Area in Acres.	Description.
	4996·126	<i>Brought forward.</i>		5269·153	<i>Brought forward.</i>
714	·219	Dam.	754	1·071	Arable.
715	1·175	Homestead, garden, &c. (Gortans).	755	·254	Rough pasture, rocks, & pond.
716	·399	Occupation road.	756	1·941	Arable.
717	13·133	Arable.	757	1·805	Arable.
718	·296	Rough pasture.	758	13·629	Arable.
719	11·098	Arable.	759	1·546	Arable.
720	20·452	Arable.	760	19·630	Rough pasture, rocks, & trees.
721	18·786	Arable.			
722	10·122	Arable.	761	20·061	Arable.
723	·128	Pasture.	762	1·667	Wood.
724	9·828	Arable.	763	12·986	Wood.
725	9·997	Arable, occupation road, &c.	764	4·179	Arable & old quarry.
726	2·203	Rough pasture.	765	2·264	Occupation road.
727	·100	Pool.	766	13·323	Arable.
728	18·255	Arable and occupation road.	767	7·780	Arable.
729	7·038	Arable.	768	·658	Brushwood.
730	·966	Rough pasture and rocks.	769	24·066	Arable.
731	15·897	Arable.	770	2·824	Marsh (old dam).
732	11·023	Wood & part of burn.	771	4·858	Arable.
733	5·617	Arable.	772	1·887	Rough heathy pasture.
734	14·090	Rough pasture and rocks.	773	15·734	Arable.
735	16·525	Arable & road.	774	33·441	Rough heathy pasture & rocks.
736	·795	Rough pasture, rocks, & road.	775	·822	Rough pasture & brush- wood.
737	8·635	Arable.	776	13·760	Arable.
738	8·348	Arable.	777	2·860	Rough pasture and road.
739	8·715	Arable.	778	12·157	Arable.
740	·854	Wood.	779	1·006	Homestead, garden, &c. (Lergivrechtan).
741	2·016	Wood.	780	·370	Dam.
742	13·699	Arable.	781	·352	Rough pasture.
743	13·855	Arable.	782	30·735	Arable.
744	·928	Arable.	783	9·038	Arable.
745	1·611	Arable.	784	·357	Arable.
746	6·498	Arable & road.	785	·182	Pasture & ruins.
747	1·437	Homestead, garden, &c. (Upper Ardrosca- dale).	786	·207	Arable.
748	·505	Occupation road.	787	9·738	Arable.
749	15·540	Arable.	788	12·811	Arable.
750	·647	Arable.	789	16·613	Arable.
751	1·251	Arable.	790	9·050	Arable.
752	·229	Dunalunt Cottage, gar- den, &c.	791	15·173	Arable.
753	·117	Rough pasture and rocks.	792	14·628	Arable.
			793	18·360	Arable.
			794	16·471	Arable.
			795	9·204	Arable.
			796	7·124	Arable.
			797	21·003	Arable.
	5269·153	<i>Carried forward.</i>		5676·778	<i>Carried forward.</i>

No. on Plan.	Area in Acres.	Description.	No. on Plan.	Area in Acres.	Description.
	5676·778	<i>Brought forward.</i>		6239·290	<i>Brought forward.</i>
798	16·254	Arable.	840	13·993	Arable.
799	·833	Wood.	841	11·319	Arable.
800	4·723	Wood.	842	14·453	Arable.
801	8·327	Arable.	843	6·498	Arable.
802	22·850	Arable.	844	17·445	Wood.
803	4·382	Wood.	845	12·377	Arable.
804	18·234	Arable.	846	12·664	Arable.
805	1·581	Rough pasture.	847	11·062	Arable.
806	37·547	Rough pasture and rocks.	848	12·317	Arable.
807	·901	Rough pasture.	849	·599	Rough pasture.
808	149·543	Rough heathy pasture, rocks, &c.	850	·232	Rough pasture.
809	22·038	Arable.	851	20·207	Arable.
810	18·029	Arable.	852	8·600	Pasture & rocks.
811	1·287	Occupation road.	853	10·152	Arable.
812	1·931	Occupation road.	854	·096	Rough pasture.
813	1·171	Wood.	855	·768	Rough pasture & brush-wood.
814	1·058	Homestead, garden, &c. (Eskechraggan).	856	1·004	Rough pasture.
815	·849	Wood.	857	11·679	Arable.
816	5·992	Arable.	858	1·499	Rough pasture.
817	7·922	Arable.	859	9·870	Arable.
818	9·860	Arable.	860	8·904	Arable.
819	13·080	Arable.	861	·487	Rough pasture and rocks.
820	15·808	Arable and occupation road.	862	5·918	Rough heathy pasture, rocks, &c.
821	·951	Homestead, garden, ruin, &c. (Dunalunt).	863	·698	Homestead, garden, &c. (Nether Ardrosca-dale).
822	·930	Occupation road.	864	·413	Houses, garden, &c.
823	18·276	Arable.	865	14·119	Arable.
824	·125	Rough pasture, &c.	866	74·187	Rough pasture, rocks, &c.
825	·878	Rough pasture and ruin.	867	6·185	Arable, road, & rocks.
826	9·654	Arable.	868	15·954	Arable.
827	8·929	Arable & rocks.	869	1·597	Rough pasture and rocks.
828	12·793	Arable.	870	12·313	Arable.
829	5·024	Arable & old quarry.	871	13·554	Arable and occupation road.
830	·190	Arable.	872	9·800	Arable.
831	·551	Homestead, garden, &c. (Greenan).	873	13·223	Arable.
832	·061	House, yard, &c.	874	10·166	Arable.
833	9·980	Arable.	875	36·796	Wood.
834	11·124	Arable.	876	9·530	Arable.
835	2·002	Occupation road.	877	1·042	Homestead, garden, &c. (Achintirrie).
836	16·470	Arable.	878	·765	Arable.
837	20·399	Arable.	879	9·020	Arable.
838	65·731	Rough heathy pasture, rocks, &c.	880	7·398	Arable.
839	14·144	Arable.			
	6239·290	<i>Carried forward.</i>		6668·193	<i>Carried forward.</i>

PARISH OF NORTH BUTE.

No. on Plan.	Area in Acres.	Description.	No. on Plan.	Area in Acres.	Description.
	6668·193	<i>Brought forward.</i>		6946·076	<i>Brought forward.</i>
881	13·292	Arable.	921	15·327	Arable.
882	·913	Occupation road.	922	·146	Occupation road.
883	9·347	Arable.	923	8·330	Wood.
884	7·939	Arable.	924	·499	Whins.
885	13·157	Arable.	925	9·461	Arable.
886	5·993	Rough pasture.	926	14·110	Wood.
887	·185	Pool.	927	3·628	Parish road (half of).
888	·413	Homestead, garden, &c. (Ballycaul).	928	24·593	Arable.
			929	·232	Wood.
889	·724	Arable.	930	13·664	Arable & whins.
890	17·781	Arable.	931	31·426	Rough pasture & rocks.
890a	·781	Occupation road.	932	8·897	Arable.
891	1·417	Rough pasture and whins.	933	10·031	Arable.
			934	8·500	Arable.
892	·541	Rough pasture, rocks, & whins.	935	·179	Whins & rocks.
			936	11·420	Arable.
893	12·062	Arable.	937	6·778	Pasture.
894	17·847	Arable.	938	7·746	Arable.
895	2·101	Occupation road.	939	6·928	Arable.
896	8·925	Arable.	940	7·121	Arable.
897	9·936	Arable.	941	1·710	Straad Cottages, gardens, &c.
898	10·317	Arable.			
899	4·299	Arable & part of burn.	942	9·500	Arable, road, & rocks.
900	9·663	Arable & part of burn.	943	1·724	Rough pasture, &c.
901	3·087	Arable & part of burn.	944	·083	Shingle.
902	·694	Arable.	945	·165	Rough pasture.
903	·067	Whins.	946	14·818	Pasture, road, &c.
904	·826	Houses, corn mill, gardens, &c. (Relivourkie).	947	·177	Houses, garden, &c.
				7163·269	
905	9·162	Arable & part of mill lade.			
906	1·308	Arable & part of mill lade.			
907	15·795	Arable.			
908	13·523	Arable.			
909	1·177	Rough pasture, rocks, &c.			
910	11·288	Arable.			
911	11·796	Arable.			
912	1·689	Arable.			
913	·323	Woodside Cottage, garden, &c.			
914	1·740	Arable.			
915	15·144	Arable.			
916	8·377	Arable.			
917	9·078	Arable.			
918	7·681	Arable.			
919	14·269	Arable.			
920	3·226	Wood.			
	6946·076	<i>Carried forward.</i>			

RECAPITULATION.

6399·719	Land.
65·731	Public roads.
690·541	Foreshore.
7·278	Water.
7163·269	Area of the numbered part of the Parish of North Bute in the Island of Bute.
7707·689	Area of the unnumbered part of the Parish of North Bute in the Island of Bute.
14870·958	Area of the whole of that part of the Parish of North Bute which is in the Island of Bute.

No. on Plan.	Area in Acres.	Description.	No. on Plan.	Area in Acres.	Description.
ISLAND OF INCHMARNOCK.					
948	84·527	Foreshore.		410·043	<i>Brought forward.</i>
949	·107	Cairn.	987	·770	Homestead, garden, &c. (Southpark).
950	21·121	Arable.			
951	8·668	Rough pasture, brush-wood, &c.	988	·612	Arable.
952	·964	Arable.	989	9·648	Arable.
953	·548	Homestead, garden, &c. (Northpark).	990	10·265	Arable.
			991	9·607	Arable.
954	76·490	Rough heathy pasture & rocks.	991a	·917	Occupation road.
			992	8·215	Arable.
955	10·135	Arable.	993	13·420	Rough pasture, rocks, &c.
956	2·848	Arable, &c.	994	1·780	Arable.
957	28·786	Rough pasture, whins, & rocks.	995	10·718	Arable.
			996	10·486	Arable.
958	·234	Rough pasture.	997	1·976	Rough pasture.
959	9·431	Arable.	998	1·250	Arable.
960	8·957	Arable.	999	11·678	Arable.
961	12·411	Brushwood & road.	1000	·473	Rough pasture.
962	2·512	Rough pasture and rocks.	1001	18·684	Brushwood & rocks.
			1002	95·954	Rough heathy pasture & rocks.
963	3·171	Arable.			
964	8·512	Arable.	1003	17·212	Arable.
965	·357	Rough pasture.	1004	·100	Whins.
966	·373	Rough pasture and brushwood.	1005	·727	Brushwood.
			1006	4·875	Arable & road.
967	·374	Rough pasture and brushwood.	1007	9·888	Brushwood, rocks, and road.
968	6·570	Arable.	1008	·728	Rough pasture & rocks.
969	6·274	Arable.	1009	4·009	Arable & rocks.
970	·417	Rough pasture and trees.	1010	2·363	Rough pasture & rocks.
			1011	16·959	Brushwood & rocks.
971	6·904	Arable.	1012	1·697	Rough pasture & rocks.
972	·557	Rough pasture.			
973	2·821	Arable.		675·054	
974	6·644	Arable.			
975	7·368	Arable & rocks.			
976	12·811	Arable.			
977	14·393	Arable.			
978	5·568	Arable, whins, & rocks.			
979	1·518	Pasture.			
980	10·984	Arable.			
981	11·758	Arable.			
982	8·391	Arable, rocks, &c.			
983	11·323	Arable.			
984	12·441	Arable.			
985	1·327	Occupation road.			
986	1·448	Homestead, garden, &c. (Midpark).			
	410·043	<i>Carried forward.</i>			
			RECAPITULATION.		
			590·527	Land.	
			84·527	Foreshore.	
			675·054	Area of the Island of Inchmarnock.	
			7163·269	Area of the numbered part of the Parish of North Bute, in the Island of Bute.	
			7838·323	Area of the whole of the numbered part of the Parish of North Bute.	

RECAPITULATION FOR THE PARISH.

7074·773	Land.
65·731	Public roads.
690·541	Foreshore.
7·278	Water.
7838·323	Area of the numbered part of the Parish of North Bute, in the Island of Bute and the Island of Inchmarnock.
7707·689	Area of the unnumbered part of the Parish of North Bute, in the Island of Bute.
15546·012	Total area of the Parish of North Bute, in the County of Bute.

INDEX TO PLACES

IN THE

PARISH OF NORTH BUTE.

COUNTY OF BUTE.

Name of Place.	No. of Sheet.		Descriptive Remarks.
	6-inch scale.	25·344-inch scale.	
Achawillig	CXCIII.	16	A farmsteading.
Ardmaleish Point	CXCIV.	10	A headland.
Ardmaleish	"	10	A farmsteading.
Acholter	CCIV.	1	A farmsteading.
Achintirrie	"	9	A farmsteading.
Bannatyne Mains	CXCIV.	14	A farmsteading.
Ballycaul	CCIV.	9	A farmsteading.
Culnashambrug Cottage	CXCIV.	5	A dwelling house.
Cranslagmorie	"	13	A farmsteading.
Cranslagloan	CCIV.	1	A farmsteading.
Cranslagvourachty	"	1	A farmsteading.
Drumochloy Burn	CXCIII.	16	
Drumochloy	CCIII.	4	A farmsteading.
Dunalunt Cottage	"	8	A dwelling house.
Dunalunt	CCIV.	5	A farmsteading.
East St. Colmac	CXCIII.	16	A farmsteading.
Eadinbeg	CXCIV.	13	A farmsteading.
Eadinmore	"	13	An old farmsteading.
Etterick Smithy	CCIII.	4	A dwelling house & smithy.
Etterick Bay	"	4	A harbour.
Eilyer House	CCIV.	2	A dwelling house.
Eskechraggan	"	5	A farmsteading.
Ferry House	CXCIII.	10	A small cottage.
Glenmore	"	12	A farmsteading.
Glecknabae	"	15	A farmsteading.
Glen More	"	12, 16	A long valley
Gortans	CCIV.	2	A farmsteading.
Greenan	"	5	A farmsteading.
Greenan Mill (corn)	"	9	A farmsteading, &c.
Hillton	CXCIV.	13	A farmsteading.
Inchmarnock	{ CCIII. CCXIV.	{ 15, 16 3, 7, 8 }	An island.

Name of Place.	No. of Sheet.		Descriptive Remarks.
	6-inch scale.	25·344-inch scale.	
Kilbride	CXCIII.	16	A farmsteading.
Kames Castle	CXCIV.	13	A mansion house.
Kames Bay	"	13	A harbour.
Kamesburgh	"	13, 14	A village.
Kames Bank	"	14	A dwelling house.
Kildavanan	CCIII.	4	A farmsteading.
Kildavanan Cottages	"	4	Dwelling houses.
Lenihall	CXCIII.	15	A farmsteading.
Lergivrechtan	CCIV.	5	A farmsteading.
Midpark	CCXIV.	4	A farmsteading.
Nether Etterick	CXCIII.	16	A farmsteading.
Nether Ardrosdale	CCIII.	12	A farmsteading.
Northpark	"	16	A farmsteading.
Point House	CXCIV.	14	A dwelling house.
Rulicheddan	CCIV.	2	A farmsteading.
Relivourkie	"	9	A dwelling house.
South St. Colmac	CXCIII.	16	A farmsteading.
Shalunt	CXCIV.	5	A farmsteading.
Shalunt Cottage	"	5	A dwelling house.
Stuck	"	9	A farmsteading.
Swanstonhill	"	14	A cottage.
Scarrel	CCIII.	4	A farmsteading.
Straad Cottages	"	16	Dwelling houses.
Southpark	CCXIV.	4	A farmsteading.
Tighentuder	"	13	A cottage.
Tree House	"	13	A cottage.
Teighard	"	14	A cottage.
Upper Etterick	CXCIII.	16	A farmsteading.
Upper Ardrosdale	CCIII.	8	A farmsteading.
West St. Colmac	CXCIII.	16	A farmsteading.
Woodside Cottage	CCIV.	9	A dwelling house.

