


~~Map Room~~

Map Ref. C18



Digitized by the Internet Archive
in 2012 with funding from
National Library of Scotland





ORDNANCE SURVEY OF SCOTLAND.

BOOK OF REFERENCE TO THE PLAN

OF THE

PARISH OF KINELLAR,

IN THE

COUNTY OF ABERDEEN,

CONTAINING 4227·600 ACRES.

COLONEL SIR HENRY JAMES, R.E., F.R.S., F.G.S., &c.,
SUPERINTENDENT OF THE ORDNANCE SURVEY.

PRINTED AT THE ORDNANCE SURVEY OFFICE, SOUTHAMPTON.

1865.

Price One Shilling and Sixpence.



ound,
o one

e area

lk.

cluded

4.

ntains
erence
Plans,

Scales

. W

. T

.. T

zon

quent

C.F.

T.C.

C.W.

. Def.

. T.S.

w the

ORDNANCE SURVEY OF SCOTLAND

PARISH OF KINELLAR

ABERDEENSHIRE

INDEX TO THE SHEETS

Published on the Scale of $\frac{1}{2500}$ or 25·344 Inches to a Mile.

Scale of this Index One Inch to a Mile.



*Published in 8 Sheets at $\frac{2}{6}$ each,
with 1 Book of Areas at $\frac{1}{6}$.*

ORANGE SURVEY

PART II of 10

1885

1885

1885

1885



EXPLANATORY REMARKS.

The Scale of the Parish Plans is the 1-2500th of the actual length on the ground, and is equal to 25·344 inches to a mile, which is very approximately equal to one square inch to one acre, the square of 1·0018 inch being equal to one acre.

The length of each sheet is one and a-half miles, and the width one mile, the area of each sheet is therefore 960 acres.

Each enclosure has a reference number to the area which is given in this Book.

The Braces [*f*] on the plans are to indicate that the spaces so braced are included under the same reference number.

The Altitudes in feet above the Mean Level of the Sea are written thus —31·4.

The Scale of the Plans of the County is 6 inches to a mile, and each sheet contains the same area as 16 sheets of the Parish Plans. There is, therefore, a double reference number to each sheet as VI. 9., the Roman Numerals referring to the County Plans, the Arabic Figures to the Parish Plans.

The following are the characters employed on the Ordnance Plans on the Scales of 1-2500 and 6 inches to a mile:—

County Names	Ⓒ	Hundreds or Wards	W
Parishes	P	Townships	T
Extra Parochial	E	Division of Townships	T

Antiquities	{	ROMAN
		Druidical or Saxon
		Norman or Subsequent

The descriptions of the boundaries are shown by the following initials:—

Centre of Stream	C.S.	Centre of Fence	C.F.
Centre of Road	C.R.	Top of Cop	T.C.
Side of Stream or Drain ..	S.S. or S.D.	Centre of Wall	C.W.
Root of Hedge	R.H.	Defaced	Def.
Face of Wall	F.W.	Track of Stream	T.S.
Undefined		Und.	

Where a change occurs in the boundaries, the symbol [o—o] is used to show the part at which the change takes place.

TABLE

FOR CONVERTING DECIMAL PARTS OF AN ACRE INTO ROODS AND PERCHES.

Perches.	0 Rood.	1 Rood.	2 Roods.	3 Roods.	Perches.	0 Rood.	1 Rood.	2 Roods.	3 Roods.
0	·000	·250	·500	·750	21	·131	·381	·631	·881
1	·006	·256	·506	·756	22	·137	·387	·637	·887
2	·012	·262	·512	·762	23	·144	·394	·644	·894
3	·019	·269	·519	·769	24	·150	·400	·650	·900
4	·025	·275	·525	·775	25	·156	·406	·656	·906
5	·031	·281	·531	·781	26	·162	·412	·662	·912
6	·037	·287	·537	·787	27	·169	·419	·669	·919
7	·044	·294	·544	·794	28	·175	·425	·675	·925
8	·050	·300	·550	·800	29	·181	·431	·681	·931
9	·056	·306	·556	·806	30	·187	·437	·687	·937
10	·062	·312	·562	·812	31	·194	·444	·694	·944
11	·069	·319	·569	·819	32	·200	·450	·700	·950
12	·075	·325	·575	·825	33	·206	·456	·706	·956
13	·081	·331	·581	·831	34	·212	·462	·712	·962
14	·087	·337	·587	·837	35	·219	·469	·719	·969
15	·094	·344	·594	·844	36	·225	·475	·725	·975
16	·100	·350	·600	·850	37	·231	·481	·731	·981
17	·106	·356	·606	·856	38	·237	·487	·737	·987
18	·112	·362	·612	·862	39	·244	·494	·744	·994
19	·119	·369	·619	·869	40	·250	·500	·750	1·000
20	·125	·375	·625	·875					

N.B.—To convert Decimal Fractions of an Acre into Roods and Perches, multiply the decimal first by 4 and then by 40, preserving the same number of decimals in the product.

Examples—

Acres.

633·357

4

1·428

40

A. R. P.

633 1 17

17·120

Acres.

527·013

4

·052

40

A. R. P.

527 0 2

2·080

PARISH OF KINELLAR,

IN THE

COUNTY OF ABERDEEN.

No. on Plan.	Area in Acres.	Description.	No. on Plan.	Area in Acres.	Description.
1	2·063	River Don.		240·826	<i>Brought forward.</i>
2	12·658	Arable, rough pasture, & road.	36	6·378	Arable, &c.
3	1·295	Wood.	37	3·808	Arable.
4	6·641	Great North of Scotland Railway.	38	1·061	Houses, gardens, heathy pasture, &c.
5	11·369	Arable, rough pasture, & road.	39	14·436	Arable.
6	16·907	Arable, &c.	40	3·671	Arable.
7	1·131	Wood.	41	1·559	Arable & house.
8	7·603	River Don.	42	·782	Houses, garden, yard, &c.
9	26·806	Arable, &c.	43	3·994	Arable & road.
10	1·161	Wood.	44	20·574	Arable.
11	2·234	Garden, &c.	45	21·216	Arable.
12	·288	House, &c. (Kinaldie).	46	27·000	Arable, heathy pasture, &c.
13	·153	Wood.	47	27·678	Arable & heathy pasture.
14	5·788	Arable, &c.			
15	·384	Private road.	48	·079	House & garden.
16	·066	Wood.	49	·278	Arable.
17	1·157	Arable, &c.	50	32·933	Arable.
18	·149	Wood.	51	9·805	Arable.
19	8·778	Arable & road.	52	24·017	Arable.
20	2·538	Houses, garden, yard, &c.	53	19·938	Arable.
21	13·662	Arable.	54	·185	House and garden (Greenalehouse Cottage).
22	1·253	Embankment.			
23	20·946	Arable, &c.	55	15·484	Arable.
24	1·753	Arable, &c.	56	·933	Public road.
25	8·047	Arable.	57	11·572	Arable.
25a	·023	Arable.	58	2·595	Houses, garden, yard, &c. (Cairntradlin).
26	·074	Garden.			
27	16·602	Arable & house.	59	16·130	Arable.
28	·338	House, garden, &c.	60	·115	House & garden.
29	15·035	Arable.	61	5·274	Arable, house, & garden.
30	15·141	Arable.			
31	13·622	Arable.	62	·099	Garden.
32	11·298	Arable, house, &c.	63	·355	Church & graveyard.
33	·585	Waste.	64	·974	Arable.
34	·256	Arable, &c.	65	3·478	Public road.
35	13·022	Arable.			
	240·826	<i>Carried forward.</i>		517·227	<i>Carried forward.</i>

PARISH OF KINELLAR.

No. on Plan.	Area in Acres.	Description.	No. on Plan.	Area in Acres.	Description.
	517·227	<i>Brought forward.</i>		867·150	<i>Brought forward.</i>
66	2·093	Houses, garden, yard, &c. (Kirkton).	115	5·936	Arable.
67	11·963	Arable.	116	4·429	Arable.
68	13·661	Arable.	117	3·534	Arable.
69	17·738	Arable.	118	3·313	Arable.
70	·825	Road.	119	3·023	Arable.
71	13·369	Arable, &c.	120	3·499	Arable & pond.
72	1·656	Road.	121	·363	Houses, garden, & yard (Scottsmill—part of).
73	11·146	Arable, &c.	122	·757	Arable & stream.
74	14·222	Arable.	123	·968	Arable, house, &c.
75	6·442	Arable.	124	·065	Garden.
76	5·728	Arable.	125	·102	House & yard (Scotts-mill—part of).
77	15·286	Arable.			
78	6·148	Arable.	126	7·434	Arable.
79	15·585	Arable.	127	15·412	Arable.
80	·317	Wood.	128	14·734	Arable.
81	·282	Wood.	129	3·397	Arable & rough pasture.
82	13·139	Arable, &c.			
83	·583	Wood.	130	6·524	Arable.
84	15·763	Arable.	131	·264	Houses, garden, and yard (Greenmoss).
85	1·477	Wood, road, &c.			
86	·116	House, garden, &c.	132	6·560	Arable & road.
87	·481	Wood.	133	3·397	Arable.
88	·321	Wood.	134	18·992	Arable.
89	·098	Pond.	135	11·143	Arable.
90	·302	Arable.	136	·088	Arable.
91	·017	Arable.	137	12·084	Arable.
92	·313	Arable.	138	1·138	Wood.
93	·811	Arable.	139	7·608	Arable.
94	7·040	Arable.	140	3·628	Arable.
95	10·197	Arable.	141	4·761	Arable.
96	1·229	Wood.	142	·154	Rough pasture, &c.
97	18·084	Arable.	143	2·512	Statute labor road.
98	6·752	Arable.	144	1·680	Houses, garden, yard, &c. (Strathray).
99	11·511	Arable.			
100	·063	Wood.	145	3·002	Arable.
101	10·556	Arable.	146	·564	Wood.
102	6·157	Arable.	147	2·291	Arable.
103	7·382	Wood, &c.	148	·338	Houses, gardens, &c.
104	8·396	Arable.	149	11·448	Arable.
105	7·513	Arable.	150	23·799	Wood.
106	9·850	Arable.	151	·972	Road.
107	10·917	Arable.	152	5·895	Arable & heathy pasture.
108	16·161	Arable.			
109	7·145	Arable.	153	·038	Arable.
110	·254	Arable.	154	4·128	Arable.
111	·329	Arable.	155	11·771	Arable.
112	16·551	Arable.	156	1·135	Arable.
113	17·768	Arable.	157	4·851	Arable.
114	6·186	Statute labor road.	158	7·140	Arable.
	867·150	<i>Carried forward.</i>		1092·021	<i>Carried forward.</i>

No. on Plan.	Area in Acres.	Description.	No. on Plan.	Area in Acres.	Description.
	1092·021	<i>Brought forward.</i>		1361·009	<i>Brought forward.</i>
159	5·746	Arable.	201	·984	Road.
160	8·328	Arable.	202	29·292	Arable.
161	7·474	Arable.	203	2·365	Houses, garden, yard, &c. (Glasgoforest).
162	·661	Houses, garden, yard, &c. (Ellismoss).	204	·605	House & arable.
163	7·242	Arable.	205	·426	Arable.
164	6·175	Arable, &c.	206	·457	Arable.
165	·196	Houses, garden, &c. (Woodside).	207	·249	House and garden (Mains of Glasgoego).
166	9·925	Arable.	208	·821	Houses, garden, yard, &c. (Mains of Glasgoego).
167	2·028	Arable.	209	·235	Arable.
168	4·975	Arable.	210	·142	Houses, garden, and yard.
169	5·885	Arable.	211	6·153	Arable.
170	13·608	Arable & heathy pasture.	212	5·344	Arable.
171	22·467	Arable.	213	·891	Houses, garden, yard, &c.
172	10·924	Arable, &c.	214	1·926	Arable.
173	1·678	Wood.	215	5·793	Arable.
174	8·326	Wood.	216	7·651	Arable.
175	5·733	Wood, &c.	217	·249	Arable.
176	·176	Houses, garden, and yard.	218	3·176	Arable.
177	23·661	Arable & heathy pasture.	219	·205	Road.
178	·471	House & garden.	220	·734	Arable.
179	·166	Houses, garden, &c.	221	1·246	Wood.
180	17·304	Arable.	222	2·730	Wood, &c.
181	3·970	Arable, &c.	223	2·247	Houses, garden, yard, &c. (Glasgoego).
182	·118	House, garden, &c.	224	7·167	Arable.
183	·670	Arable, &c.	225	10·172	Arable.
184	3·842	Arable.	226	7·059	Arable.
185	3·552	Arable, furze, &c.	227	·809	Wood & arable.
186	8·341	Arable.	228	·395	Rough pasture.
187	4·089	Arable.	229	9·033	Arable.
188	12·605	Arable.	230	7·691	Arable.
189	9·961	Arable.	231	13·706	Arable.
190	11·811	Arable, &c.	232	14·782	Arable.
191	·197	House & arable.	233	23·311	Arable.
192	·980	Public road.	234	12·630	Arable, &c.
193	1·793	Road.	235	5·829	Arable, &c.
194	·078	House, garden, &c.	236	·236	House, garden, & yard (Bogend).
195	16·203	Arable.	237	7·461	Trust road.
196	·223	House, garden, &c.	238	7·828	Arable.
197	·246	Houses, garden, and yard.	239	7·912	Arable.
198	·442	House, garden, &c. (Glasgoforest Cottage).	240	7·889	Arable.
199	·311	Wood.	241	·190	House & garden.
200	26·407	Arable, &c.	242	7·390	Arable.
	1361·009	<i>Carried forward.</i>		1586·420	<i>Carried forward.</i>

PARISH OF KINELLAR.

No. on Plan.	Area in Acres.	Description.	No. on Plan.	Area in Acres.	Description.
	1586·420	<i>Brought forward.</i>		1809·130	<i>Brought forward.</i>
243	2·594	Public road, &c.	285	1·344	Houses, gardens, &c.
244	·269	House & garden.			(Blackburn, part of).
245	15·887	Arable.	286	·555	Houses, garden, &c.
246	2·980	Arable.			(Blackburn, part of).
247	8·768	Arable.	287	6·477	Arable.
248	9·836	Arable.	288	3·303	Arable.
249	11·176	Arable.	289	6·811	Arable.
250	2·346	Arable.	290	·412	House, garden, & yard.
251	1·211	Wood.	291	7·017	Arable.
252	13·488	Arable.	292	7·003	Arable, &c.
253	3·976	Public road.	293	6·611	Arable.
254	26·827	Arable.	294	6·670	Arable & road.
255	15·829	Arable.	295	·453	House, garden, &c.
256	1·737	Public road.			(Fichnie).
257	17·440	Arable, &c.	296	9·491	Arable.
258	9·127	Arable.	297	1·709	Rough pasture.
259	1·655	Arable, &c.	298	·301	Arable.
260	4·386	Arable, &c.	299	6·116	Arable.
261	·516	Arable, &c.	300	4·010	Arable.
262	·610	Arable.	301	3·788	Arable.
263	1·335	Houses, garden, yard, &c. (Woodhill Cottage).	302	5·908	Wood.
			303	14·202	Arable & road.
264	·326	Wood.	304	·118	Houses, garden, & yard
265	17·337	Arable.			(Scottsmill).
266	5·222	Arable.	305	4·521	Arable.
267	1·693	Arable.	306	·473	Road.
268	·260	House, yard, & road.	307	1·403	Arable.
269	·308	Arable.	308	·843	Arable.
270	9·235	Arable.	309	·175	Houses, garden, &c.
271	3·552	Arable.			(Bridgefoot).
272	2·882	House, garden, wood, & road (Glasgoego Cottage).	310	14·224	Arable & road.
			311	·150	Arable.
273	2·164	Arable.	312	24·001	Arable, &c.
274	·938	House, garden, &c.	313	4·564	Arable.
275	3·659	Arable, &c.	314	12·399	Arable.
276	·719	Orchard.	315	13·643	Arable.
277	·664	House, garden, & orchard (Willowgrove Cottage).	316	·133	Pond.
			317	21·581	Arable.
278	3·226	Orchard.	318	8·995	Arable.
279	2·708	Wood.	319	10·382	Arable.
280	·154	House, &c.	320	14·946	Arable.
281	·590	Houses and gardens (Woodburn Cottage).	321	5·967	Arable.
			322	6·761	Arable.
282	8·761	Arable.	323	11·860	Arable.
283	1·960	Orchard.	324	9·483	Arable.
284	4·359	Arable.	325	1·262	Statute labor road.
			326	9·651	Arable.
			327	20·637	Arable & rough pasture.
			328	·380	Pond.
	1809·130	<i>Carried forward.</i>		2099·863	<i>Carried forward.</i>

No. on Plan.	Area in Acres.	Description.	No. on Plan.	Area in Acres.	Description.
	2099·863	<i>Brought forward.</i>		2473·863	<i>Brought forward.</i>
329	4·993	Arable, &c.	374	14·068	Arable.
330	15·997	Arable.	375	11·898	Arable.
331	12·029	Arable.	376	24·335	Arable.
332	10·878	Arable.	377	23·665	Arable.
333	17·144	Arable.	378	1·950	Houses, garden, yard, & wood (Aquhorsk).
334	14·618	Arable.			
335	11·975	Arable.	379	·601	Arable, &c.
336	9·738	Arable.	380	·161	Pond.
337	·201	Houses & yard (Hill-head—part of).	381	1·800	Arable.
338	·566	Road.	382	14·452	Arable & road.
339	·090	Houses, garden, and yard.	383	7·767	Arable.
			384	18·440	Arable.
340	4·014	Arable.	385	1·562	Road.
341	4·212	Arable, house, & road.	386	12·531	Arable.
342	10·859	Arable.	387	5·722	Arable.
343	13·863	Arable.	388	27·686	Arable & wood.
344	11·955	Statute labor road.	389	18·548	Arable.
345	13·447	Arable, &c.	390	9·816	Arable.
346	13·380	Arable.	391	15·171	Arable.
347	1·374	Arable & road.	392	9·450	Heathypasture & wood.
348	1·130	Houses, garden, & yard (Blackchambers).	393	2·193	Arable.
			394	·697	Houses, garden, yard, road, &c.
349	10·437	Arable.	395	15·193	Arable & road.
350	1·624	Wood.	396	16·717	Arable, road, & wood.
351	5·723	Arable.	397	·598	Wood.
352	·690	Arable.	398	14·156	Arable.
353	·170	House and garden (Netherton).	399	·504	Road.
			400	1·444	Houses, garden, and yard (Wogle).
354	7·343	Arable.	401	4·412	Arable.
355	·220	Houses & yard (Netherton).	402	2·487	Arable.
			403	3·989	Arable.
356	4·449	Arable.	404	17·473	Arable.
357	3·619	Arable.	405	18·055	Arable.
358	5·275	Arable.	406	4·352	Arable.
359	6·737	Arable.	407	13·567	Rough pasture.
360	12·563	Arable.	408	17·893	Arable.
361	3·165	Rough pasture.	409	29·045	Arable.
362	10·215	Arable.	410	17·468	Arable.
363	10·547	Arable.	411	22·768	Arable & stream.
364	10·907	Arable.	412	9·838	Arable & stream.
365	7·184	Arable, &c.	413	30·908	Wood, rough pasture, & stream.
366	16·269	Arable.			
367	18·453	Arable.	414	9·381	Arable.
368	·170	Pond.	415	11·888	Arable.
369	12·809	Arable.	416	1·640	Heathy pasture.
370	12·702	Arable.	417	3·130	Heathy pasture.
371	14·099	Arable.	418	9·479	Arable.
372	10·118	Arable.	419	8·136	Statute labor road.
373	16·049	Arable.			
	2473·863	<i>Carried forward.</i>		2980·897	<i>Carried forward.</i>

No. on Plan.	Area in Acres.	Description.	No. on Plan.	Area in Acres.	Description.
	2980·897	<i>Brought forward.</i>		3311·199	<i>Brought forward.</i>
420	12·442	Arable.	467	·131	Houses & yard (Strath of Tertowie).
421	5·096	Arable.			
422	5·875	Arable.	468	11·682	Arable.
423	9·422	Wood.	469	4·052	Wood.
424	4·106	Arable.	470	·254	Arable.
425	·923	Arable.	471	25·464	Arable & rough pasture.
426	·864	Houses, garden, yard, &c. (Backhill).	472	9·115	Arable, &c.
427	5·594	Arable & house.	473	·628	Road.
428	18·015	Wood.	474	·239	Arable, &c.
429	15·377	Arable.	475	11·925	Arable, house, & road.
430	14·481	Arable.	476	7·891	Arable.
431	·580	Wood.	477	9·364	Arable.
432	11·166	Arable.	478	6·133	Arable & house.
433	11·278	Arable.	479	1·615	Houses, garden, yard, &c. (Hillhead—part of).
434	11·763	Arable.			
435	1·444	Road.	480	4·733	Arable & road.
436	13·822	Arable.	481	6·970	Arable & road.
437	13·610	Arable.	482	·381	Houses, garden, & yard (Hillhead—part of).
438	·944	Wood.			
439	12·123	Arable & road.	483	·946	Arable.
440	·429	Houses, garden, & yard (Skukiebrae).	484	6·487	Arable.
441	9·320	Arable.	485	3·034	Arable.
442	1·042	Road.	486	7·946	Wood.
443	6·140	Arable.	487	16·463	Wood.
444	3·217	Public road.	488	4·943	Arable.
445	1·822	Wood.	489	20·437	Arable.
446	·223	Road.	490	·725	Private road.
447	6·330	Arable.	491	3·883	Wood.
448	7·093	Arable.	492	12·976	Arable, &c.
449	10·212	Heathy pasture.	493	21·379	Arable.
450	6·143	Wood.	494	13·752	Arable.
451	1·990	Rough pasture.	495	22·781	Arable & rough pasture.
452	15·633	Arable.	496	1·377	Houses, garden, yard, and road (North Auchronie).
453	·836	Arable.			
454	11·228	Arable.	497	15·056	Arable & gravel pit.
455	5·957	Arable.	498	20·527	Arable, house, & rough pasture.
456	6·834	Arable.			
457	6·301	Arable.	499	1·550	Wood.
458	11·788	Arable.	500	7·258	Arable.
459	·918	Wood.	501	·102	House & garden.
460	9·413	Arable.	502	6·846	Heathy pasture and arable.
461	8·473	Arable & road.			
462	6·750	Arable.	503	·203	House, garden, & yard.
463	6·981	Arable & road.	504	·159	House, garden, & yard.
464	8·303	Arable.	505	1·746	Arable.
465	6·931	Arable.	506	1·737	Arable.
466	1·070	Houses, garden, & yard (Nether Mains).	507	4·121	Arable.
	3311·199	<i>Carried forward.</i>		3608·210	<i>Carried forward.</i>

PARISH OF KINELLAR.

7

No. on Plan.	Area in Acres.	Description.	No. on Plan.	Area in Acres.	Description.
	3608·210	<i>Brought forward.</i>		3951·161	<i>Brought forward.</i>
508	7·104	Wood.	555	15·182	Arable & house.
509	20·977	Arable & heathy pasture.	556	7·696	Arable.
510	2·167	Wood.	557	·857	Road.
511	6·217	Arable & heathy pasture.	558	·207	Houses, garden, and yard.
512	5·851	Arable.	559	9·114	Arable.
513	5·937	Arable.	560	1·334	Arable.
514	5·951	Arable.	561	·900	Arable.
515	8·475	Arable & house.	562	·472	Arable.
516	10·598	Arable.	563	·613	Arable.
517	1·088	Houses, garden, & yard (South Auchronie).	564	1·476	Arable.
518	6·790	Arable.	565	1·184	Statute labor road.
519	7·646	Arable.	566	7·170	Arable.
520	4·755	Rough pasture.	567	2·996	Arable.
521	·081	Houses, garden, &c.	568	16·312	Arable & road.
522	·080	House, garden, &c.	569	·136	Houses & yard (Midshed).
523	4·073	Arable.	570	4·045	Arable & road.
524	6·267	Arable.	571	·146	Houses, garden, &c.
525	5·335	Arable.	572	5·492	Arable.
526	4·185	Arable.	573	11·756	Arable.
527	12·414	Arable.	574	6·031	Arable & road.
528	13·360	Arable.	575	·302	House, garden, & yard (East Auchronie).
529	11·161	Arable & road.	576	7·820	Arable.
530	12·872	Arable.	577	7·202	Arable & road.
531	16·795	Arable & road.	578	7·472	Arable.
532	11·975	Arable & road.	579	10·840	Arable.
533	6·674	Arable.	580	·359	House & garden.
534	9·821	Arable.	581	12·949	Arable.
535	8·396	Arable.	582	10·936	Arable.
536	1·424	Wood.	583	·052	Wood.
537	17·749	Arable & road.	584	·554	Road.
538	5·798	Arable.	585	·052	Wood.
539	·992	Wood.	586	8·636	Arable.
540	5·854	Arable.	587	10·583	Arable.
541	13·718	Arable.	588	16·778	Arable, &c.
542	1·087	Rough pasture.	589	·950	Arable.
543	·592	Wood.	590	2·763	Houses, garden, yard, wood, &c. (Mains of Tertowie).
544	8·569	Arable.			
545	·435	Road.			
546	13·460	Arable.	591	·055	Wood.
547	8·677	Arable.	592	14·646	Arable.
548	9·513	Arable.	593	8·138	Arable, &c.
549	·247	Road.	594	7·986	Arable, road, &c.
550	8·929	Arable.	595	10·351	Arable.
551	8·186	Arable.	596	·303	Road.
552	9·936	Arable.	597	2·216	Private road.
553	5·627	Arable.	598	·882	Wood & road.
554	5·113	Arable.	599	8·774	Arable.
	3951·161	<i>Carried forward.</i>		4195·879	<i>Carried forward.</i>

PARISH OF KINELLAR.

No. on Plan.	Area in Acres.	Description.	No. on Plan.	Area in Acres.	Description.
	4195·879	<i>Brought forward.</i>		4216·673	<i>Brought forward.</i>
600	1·890	House & ornamental ground (Tertowie).	603	·348	Road, &c.
601	1·045	Houses, garden, & yard (Tertowie).	604	10·439	Arable.
602	17·859	Wood, house, &c.	605	·100	Wood.
			606	·040	Arable.
	4216·673	<i>Carried forward.</i>		4227·600	

RECAPITULATION.

4154·740	Land.
55·611	Public roads.
6·641	Railways.
10·608	Water.
4227·600	Total area of the Parish of Kinellar, in the County of Aberdeen.

249·410	Area of the Parish of Kinellar, within the Municipal Boundary of Kintore.
---------	---

INDEX TO PLACES

IN THE
PARISH OF KINELLAR.

COUNTY OF ABERDEEN.

Name of Place.	No. of Sheet.		Descriptive Remarks.
	6-inch scale.	25-344-inch scale.	
Aquhorsk	LXV.	13	A farmsteading.
Backhill	„	14	A farmsteading.
Blackburn	„	10	A village.
Blackchambers	„	13	A farmsteading.
Bogend	„	10	A farmsteading.
Bridgefoot	„	10	Two dwelling houses.
Cairntradlin	„	6	A farmsteading.
Church (on site of the old church)	„	6	
East Auchronie	LXXIV.	2	A farmsteading.
Ellismoss	LXV.	9	A farmsteading.
Fichnie	„	10	A farmsteading.
Free Church	„	10	
Free Church Manse	„	10	
Garden Hill	„	2	
General Wade's Military Road	„	10	
Glasgoego	„	10	A mansion.
Glasgoego Cottage	„	10	
Glasgoforest	„	10	A farmsteading.
Glasgoforest Cottage	„	10	
Great North of Scotland Railway	„	2, 6	
Greenalehouse Cottage	„	6	A dwelling house.
Greenmoss	„	9	A farmsteading.
Hillhead	LXXIV.	1	Two farmsteadings.
Kinaldie	LXV.	2	A mansion.
Kinaldie Station	„	6	
Kirkton	„	6	A farmsteading.
Mains of Glasgoego	„	10	A farmsteading.
Mains of Tertowie	LXXIV.	2	A farmsteading.
Manse	LXV.	6	
Midshed	LXXIV.	2	A farmsteading.

Name of Place.	No. of Sheet.		Descriptive Remarks.
	6-inch scale.	25·344-inch scale.	
Muir of Kinellar	LXV.	10	Two farmsteadings.
Nether Mains.....	„	14	A farmsteading.
Nethererton	„	13	A farmsteading.
Nether Wogle	„	14	A cothouse.
North Auchronie	LXXIV.	1, 2	A farmsteading.
River Don	LXV.	2	
School.....	„	10	
Scottsmill	„	6, 10	A few houses.
Silver Well	„	6	
Skukiebrae.....	„	14	A cothouse.
South Auchronie	LXXIV.	2	A farmsteading.
Standing Stone	LXV.	6	
Strathray	„	9	A farmsteading.
Strath of Tertowie.....	„	14	A farmsteading.
Tertowie.....	LXXIV.	2	A mansion.
Willowgrove Cottage	LXV.	10	
Wogle	„	14	A farmsteading.
Woodburn Cottage	„	10	
Woodhill Cottage.....	„	10	
Woodside	„	9	A farmsteading.



ORDNANCE SURVEY OF SCOTLAND.

BOOK OF REFERENCE TO THE PLAN

OF THE

PARISH OF KINFAUNS,

IN THE

COUNTY OF PERTH,

CONTAINING 4449·687 ACRES.


COLONEL SIR HENRY JAMES, R.E., F.R.S., F.G.S., &c.

SUPERINTENDENT OF THE ORDNANCE SURVEY.

PRINTED AT THE ORDNANCE SURVEY OFFICE, SOUTHAMPTON.

1862.

Price One Shilling.



THE HISTORY OF THE

REIGN OF

CHARLES THE FIRST

BY

JOHN BURNET

OF THE UNIVERSITY OF OXFORD

IN TWO VOLUMES

LONDON

1704

Printed by J. Streater

on
ap-
ch

of

his

are

s—

meet
fore
rals

the

W

T

T

on

uent

—

C. F.
T. C.
W.
Def.
T. S.

Where a change occurs in the boundaries, the symbol [] is used to shew
the part at which the change takes place.

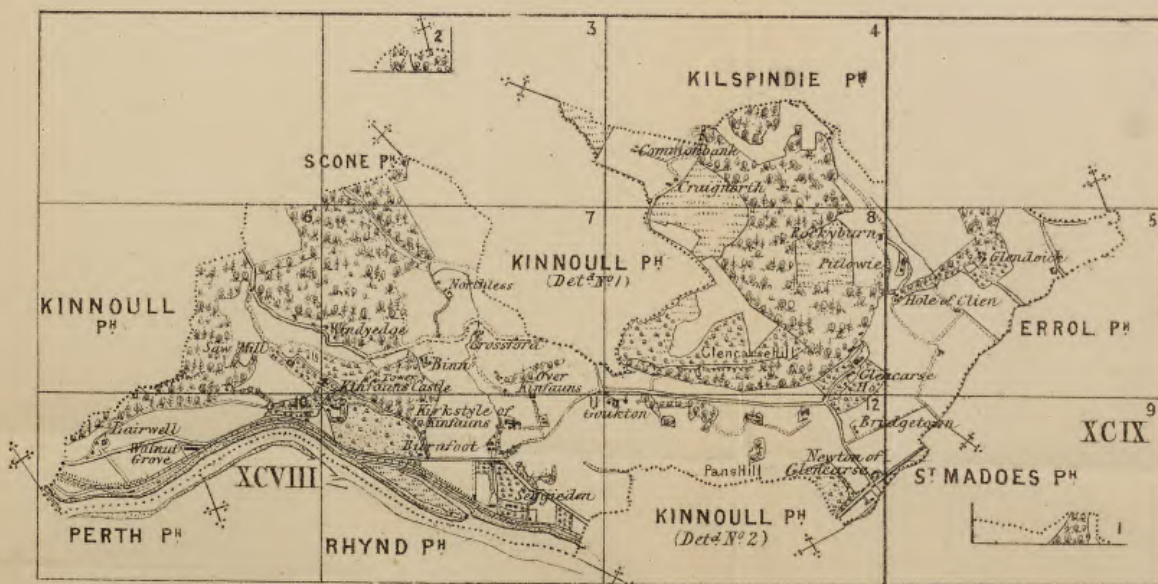
PARISH OF KINFAUNS

PERTHSHIRE


INDEX TO THE SHEETS

Published on the Scale of $\frac{1}{2500}$ or 25.344 Inches to a Mile

Scale of this Index 1 Inch to a Mile.



Published in 10 Sheets at 2/6 each and 1 Book of Areas at 1/-.



EXPLANATORY REMARKS.

The Scale of the Parish Plans is the 1-2500th of the actual length on the ground, and is equal to 25·344 inches to a mile, which is very approximately equal to one square inch to one acre, the square of 1·0018 inch being equal to one acre.

The length of each sheet is 1½ miles, and the width 1 mile, the area of each sheet is therefore 960 acres.

Each enclosure has a reference number to the area which is given in this Book.

The Braces (/) on the plans are to indicate that the spaces so braced are included under the same reference number.

The Altitudes in feet above the Mean Level of the Sea are written thus—31·4.

The Scale of the Plans of the County is 6 inches to a mile, and each sheet contains the same area as 16 sheets of the Parish Plans. There is therefore a double reference number to each sheet, as VI. 9., the Roman Numerals referring to the County Plans, the Arabic Figures to the Parish Plans.

The following are the characters employed on the Ordnance Plans on the Scales of 1-2500, and 6 inches to a mile:—

County Names	©	Hundreds or Wards	W
Parishes	P	Townships	T
Extra Parochial.	E	Division of Townships	T
Antiquities	<div style="display: flex; align-items: center;"> <div style="font-size: 3em; margin-right: 10px;">{</div> <div> <p>ROMAN</p> <p><i>Druidical or Saxon</i></p> <p><i>Norman or Subsequent</i></p> </div> </div>		

The descriptions of the boundaries are shewn by the following initials:—

Centre of Stream	C. S.	Centre of Fence	C. F.
Centre of Road	C. R.	Top of Cop	T. C.
Side of Stream or Drain S. S. or S. D.	S. S. or S. D.	Centre of Wall	C. W.
Root of Hedge	R. H.	Defaced	Def.
Face of Wall	F. W.	Track of Stream	T. S.
Undefined	Und.		

Where a change occurs in the boundaries, the symbol [o—o] is used to shew the part at which the change takes place.

RECAPITULATION

The following is a recapitulation of the results of the experiments conducted during the year 1847. The experiments were conducted with a view to determine the effect of the different treatments upon the growth of the plants. The results show that the treatment with the different substances had a marked effect upon the growth of the plants. The plants treated with the different substances grew more rapidly than those which were not treated. The results also show that the treatment with the different substances had a marked effect upon the quality of the plants. The plants treated with the different substances were of a higher quality than those which were not treated. The results of the experiments conducted during the year 1847 are as follows:

1. The treatment with the different substances had a marked effect upon the growth of the plants. The plants treated with the different substances grew more rapidly than those which were not treated.

2. The treatment with the different substances had a marked effect upon the quality of the plants. The plants treated with the different substances were of a higher quality than those which were not treated.

3. The treatment with the different substances had a marked effect upon the yield of the plants. The plants treated with the different substances yielded more than those which were not treated.

4. The treatment with the different substances had a marked effect upon the cost of the plants. The plants treated with the different substances cost less than those which were not treated.

5. The treatment with the different substances had a marked effect upon the health of the plants. The plants treated with the different substances were healthier than those which were not treated.

6. The treatment with the different substances had a marked effect upon the appearance of the plants. The plants treated with the different substances were more attractive than those which were not treated.

7. The treatment with the different substances had a marked effect upon the life of the plants. The plants treated with the different substances lived longer than those which were not treated.

8. The treatment with the different substances had a marked effect upon the reproduction of the plants. The plants treated with the different substances reproduced more than those which were not treated.

9. The treatment with the different substances had a marked effect upon the distribution of the plants. The plants treated with the different substances were distributed more widely than those which were not treated.

10. The treatment with the different substances had a marked effect upon the use of the plants. The plants treated with the different substances were used more extensively than those which were not treated.

TABLE

FOR CONVERTING DECIMAL PARTS OF AN ACRE INTO ROODS AND PERCHES.

PERCHES.	0 ROOD.	1 ROOD.	2 ROODS.	3 ROODS.
0	0·000	0·250	0·500	0·750
1	0·006	0·256	0·506	0·756
2	0·012	0·262	0·512	0·762
3	0·019	0·269	0·519	0·769
4	0·025	0·275	0·525	0·775
5	0·031	0·281	0·531	0·781
6	0·037	0·287	0·537	0·787
7	0·044	0·294	0·544	0·794
8	0·050	0·300	0·550	0·800
9	0·056	0·306	0·556	0·806
10	0·062	0·312	0·562	0·812
11	0·069	0·319	0·569	0·819
12	0·075	0·325	0·575	0·825
13	0·081	0·331	0·581	0·831
14	0·087	0·337	0·587	0·837
15	0·094	0·344	0·594	0·844
16	0·100	0·350	0·600	0·850
17	0·106	0·356	0·606	0·856
18	0·112	0·362	0·612	0·862
19	0·119	0·369	0·619	0·869
20	0·125	0·375	0·625	0·875
21	0·131	0·381	0·631	0·881
22	0·137	0·387	0·637	0·887
23	0·144	0·394	0·644	0·894
24	0·150	0·400	0·650	0·900
25	0·156	0·406	0·656	0·906
26	0·162	0·412	0·662	0·912
27	0·169	0·419	0·669	0·919
28	0·175	0·425	0·675	0·925
29	0·181	0·431	0·681	0·931
30	0·187	0·437	0·687	0·937
31	0·194	0·444	0·694	0·944
32	0·200	0·450	0·700	0·950
33	0·206	0·456	0·706	0·956
34	0·212	0·462	0·712	0·962
35	0·219	0·469	0·719	0·969
36	0·225	0·475	0·725	0·975
37	0·231	0·481	0·731	0·981
38	0·237	0·487	0·737	0·987
39	0·244	0·494	0·744	0·994
40	0·250	0·500	0·750	1·000

N.B.—To convert Decimal Fractions of an Acre into Roods and Perches, multiply the decimal first by 4 and then by 40, preserving the same number of decimals in the product.

EXAMPLE 1.

633·357 Acres.

4

1·428

40

A. R. P.
633 1 17 17·120

EXAMPLE 2.

527·013 Acres.

4

·052

40

A. R. P.
527 0 2 2·080

APPENDIX

A LIST OF THE NAMES OF THE VESSELS WHICH WERE ENGAGED IN THE TRADE BETWEEN THE PORTS OF THE UNITED STATES AND THE PORTS OF THE WEST INDIES, FROM 1800 TO 1809.

Year.	Month.	Name of the Vessel.	Owner.	Agent.
1800	Jan	Albatross	John A. Smith	John A. Smith
1800	Feb	Bonaparte	John A. Smith	John A. Smith
1800	Mar	Cerberus	John A. Smith	John A. Smith
1800	Apr	Dromedary	John A. Smith	John A. Smith
1800	May	Eagle	John A. Smith	John A. Smith
1800	Jun	Falcon	John A. Smith	John A. Smith
1800	Jul	Gull	John A. Smith	John A. Smith
1800	Aug	Hawk	John A. Smith	John A. Smith
1800	Sep	Ibis	John A. Smith	John A. Smith
1800	Oct	Jay	John A. Smith	John A. Smith
1800	Nov	Kestrel	John A. Smith	John A. Smith
1800	Dec	Lark	John A. Smith	John A. Smith
1801	Jan	Martlet	John A. Smith	John A. Smith
1801	Feb	Nighthawk	John A. Smith	John A. Smith
1801	Mar	Owl	John A. Smith	John A. Smith
1801	Apr	Pheasant	John A. Smith	John A. Smith
1801	May	Quail	John A. Smith	John A. Smith
1801	Jun	Raven	John A. Smith	John A. Smith
1801	Jul	Sparrow	John A. Smith	John A. Smith
1801	Aug	Toucan	John A. Smith	John A. Smith
1801	Sep	Urchin	John A. Smith	John A. Smith
1801	Oct	Vulture	John A. Smith	John A. Smith
1801	Nov	Wren	John A. Smith	John A. Smith
1801	Dec	Xerus	John A. Smith	John A. Smith
1802	Jan	Yacht	John A. Smith	John A. Smith
1802	Feb	Zephyr	John A. Smith	John A. Smith
1802	Mar	Albatross	John A. Smith	John A. Smith
1802	Apr	Bonaparte	John A. Smith	John A. Smith
1802	May	Cerberus	John A. Smith	John A. Smith
1802	Jun	Dromedary	John A. Smith	John A. Smith
1802	Jul	Eagle	John A. Smith	John A. Smith
1802	Aug	Falcon	John A. Smith	John A. Smith
1802	Sep	Gull	John A. Smith	John A. Smith
1802	Oct	Hawk	John A. Smith	John A. Smith
1802	Nov	Ibis	John A. Smith	John A. Smith
1802	Dec	Jay	John A. Smith	John A. Smith
1803	Jan	Kestrel	John A. Smith	John A. Smith
1803	Feb	Lark	John A. Smith	John A. Smith
1803	Mar	Martlet	John A. Smith	John A. Smith
1803	Apr	Nighthawk	John A. Smith	John A. Smith
1803	May	Owl	John A. Smith	John A. Smith
1803	Jun	Pheasant	John A. Smith	John A. Smith
1803	Jul	Quail	John A. Smith	John A. Smith
1803	Aug	Raven	John A. Smith	John A. Smith
1803	Sep	Sparrow	John A. Smith	John A. Smith
1803	Oct	Toucan	John A. Smith	John A. Smith
1803	Nov	Urchin	John A. Smith	John A. Smith
1803	Dec	Vulture	John A. Smith	John A. Smith
1804	Jan	Wren	John A. Smith	John A. Smith
1804	Feb	Xerus	John A. Smith	John A. Smith
1804	Mar	Yacht	John A. Smith	John A. Smith
1804	Apr	Zephyr	John A. Smith	John A. Smith
1804	May	Albatross	John A. Smith	John A. Smith
1804	Jun	Bonaparte	John A. Smith	John A. Smith
1804	Jul	Cerberus	John A. Smith	John A. Smith
1804	Aug	Dromedary	John A. Smith	John A. Smith
1804	Sep	Eagle	John A. Smith	John A. Smith
1804	Oct	Falcon	John A. Smith	John A. Smith
1804	Nov	Gull	John A. Smith	John A. Smith
1804	Dec	Hawk	John A. Smith	John A. Smith
1805	Jan	Ibis	John A. Smith	John A. Smith
1805	Feb	Jay	John A. Smith	John A. Smith
1805	Mar	Kestrel	John A. Smith	John A. Smith
1805	Apr	Lark	John A. Smith	John A. Smith
1805	May	Martlet	John A. Smith	John A. Smith
1805	Jun	Nighthawk	John A. Smith	John A. Smith
1805	Jul	Owl	John A. Smith	John A. Smith
1805	Aug	Pheasant	John A. Smith	John A. Smith
1805	Sep	Quail	John A. Smith	John A. Smith
1805	Oct	Raven	John A. Smith	John A. Smith
1805	Nov	Sparrow	John A. Smith	John A. Smith
1805	Dec	Toucan	John A. Smith	John A. Smith
1806	Jan	Urchin	John A. Smith	John A. Smith
1806	Feb	Vulture	John A. Smith	John A. Smith
1806	Mar	Wren	John A. Smith	John A. Smith
1806	Apr	Xerus	John A. Smith	John A. Smith
1806	May	Yacht	John A. Smith	John A. Smith
1806	Jun	Zephyr	John A. Smith	John A. Smith
1806	Jul	Albatross	John A. Smith	John A. Smith
1806	Aug	Bonaparte	John A. Smith	John A. Smith
1806	Sep	Cerberus	John A. Smith	John A. Smith
1806	Oct	Dromedary	John A. Smith	John A. Smith
1806	Nov	Eagle	John A. Smith	John A. Smith
1806	Dec	Falcon	John A. Smith	John A. Smith
1807	Jan	Gull	John A. Smith	John A. Smith
1807	Feb	Hawk	John A. Smith	John A. Smith
1807	Mar	Ibis	John A. Smith	John A. Smith
1807	Apr	Jay	John A. Smith	John A. Smith
1807	May	Kestrel	John A. Smith	John A. Smith
1807	Jun	Lark	John A. Smith	John A. Smith
1807	Jul	Martlet	John A. Smith	John A. Smith
1807	Aug	Nighthawk	John A. Smith	John A. Smith
1807	Sep	Owl	John A. Smith	John A. Smith
1807	Oct	Pheasant	John A. Smith	John A. Smith
1807	Nov	Quail	John A. Smith	John A. Smith
1807	Dec	Raven	John A. Smith	John A. Smith
1808	Jan	Sparrow	John A. Smith	John A. Smith
1808	Feb	Toucan	John A. Smith	John A. Smith
1808	Mar	Urchin	John A. Smith	John A. Smith
1808	Apr	Vulture	John A. Smith	John A. Smith
1808	May	Wren	John A. Smith	John A. Smith
1808	Jun	Xerus	John A. Smith	John A. Smith
1808	Jul	Yacht	John A. Smith	John A. Smith
1808	Aug	Zephyr	John A. Smith	John A. Smith
1808	Sep	Albatross	John A. Smith	John A. Smith
1808	Oct	Bonaparte	John A. Smith	John A. Smith
1808	Nov	Cerberus	John A. Smith	John A. Smith
1808	Dec	Dromedary	John A. Smith	John A. Smith
1809	Jan	Eagle	John A. Smith	John A. Smith
1809	Feb	Falcon	John A. Smith	John A. Smith
1809	Mar	Gull	John A. Smith	John A. Smith
1809	Apr	Hawk	John A. Smith	John A. Smith
1809	May	Ibis	John A. Smith	John A. Smith
1809	Jun	Jay	John A. Smith	John A. Smith
1809	Jul	Kestrel	John A. Smith	John A. Smith
1809	Aug	Lark	John A. Smith	John A. Smith
1809	Sep	Martlet	John A. Smith	John A. Smith
1809	Oct	Nighthawk	John A. Smith	John A. Smith
1809	Nov	Owl	John A. Smith	John A. Smith
1809	Dec	Pheasant	John A. Smith	John A. Smith

The names of the vessels are given in the order in which they were engaged in the trade between the ports of the United States and the ports of the West Indies, from 1800 to 1809.

The names of the owners and agents are given in the order in which they were engaged in the trade between the ports of the United States and the ports of the West Indies, from 1800 to 1809.

The names of the vessels are given in the order in which they were engaged in the trade between the ports of the United States and the ports of the West Indies, from 1800 to 1809.

The names of the owners and agents are given in the order in which they were engaged in the trade between the ports of the United States and the ports of the West Indies, from 1800 to 1809.

PARISH OF KINFAUNS,

IN THE

COUNTY OF PERTH.

No. of Sheet.	No. on Plan.	Area in Acres.	Description.
XCVIII. 2.	1	6·494	Wood.
XCVIII. 3.	2	7·353	Wood.
”	3	47·661	Rough pasture, furze, & stream.
XCVIII. 4.	4	18·715	Rough pasture & furze.
”	5	30·811	Arable & furze.
”	6	·382	Houses, garden, road, & waste.
”	7	17·285	Arable & road.
”	8	13·009	Arable.
”	9	8·651	Arable, road, & stream.
”	10	·118	House & garden.
”	11	·290	Houses, garden, & waste.
”	12	2·254	Statute labor road.
”	13	·131	House & garden.
”	14	8·563	Arable & road.
”	15	95·200	Rough pasture, furze, roads, &c.
”	16	·506	Quarry.
”	17	1·695	Wood & road.
”	18	25·868	Arable, furze, road, & streams.
”	19	26·814	Wood & roads.
”	20	·366	Houses, garden, & waste.
”	21	29·635	Arable, road, & furze.
”	22	3·394	Wood.
”	23	·931	Houses, gardens, road, & waste.
”	24	64·881	Wood & roads.
XCIX. 1.	25	11·889	Rough pasture & furze.
”	26	27·913	Wood.
”	27	3·755	Arable & furze.
XCVIII. 6.	28	23·858	Arable.
”	29	14·111	Arable.
”	30	·159	Garden, stream, & arable.
”	31	16·059	Arable.
”	32	·239	Garden & road.
”	33	2·239	Arable.
”	34	·645	Public road.
”	35	·429	Deuchny Quarry.
”	36	·107	Garden.
”	37	·394	Old quarry.
”	38	·144	Houses & arable.
”	39	8·075	Arable, wood, & stream.
”	40	·438	House, garden, & arable.
		521·461	<i>Carried forward.</i>

No. of Sheet.	No. on Plan.	Area in Acres.	Description.
		521.461	<i>Brought forward.</i>
XCVIII. 6.	41	.592	Wood.
"	42	8.176	Arable, wood, road, & stream.
"	43	.946	Wood.
"	44	1.944	Wood.
"	45	1.729	Wood.
"	46	159.231	Wood, road, & rocks.
"	47	1.028	House, road, & arable.
"	48	.425	Garden.
"	49	19.457	Arable & stream.
"	50	2.946	Arable & rough pasture.
"	51	.446	Houses, garden, road, waste, &c.
"	52	.968	Houses, gardens, road, wood, &c.
"	53	38.347	Arable, roads, streams, & quarry.
"	54	.294	Curling pond & mill dam.
"	55	.718	Wood.
"	56	37.698	Arable & road.
"	57	3.586	Houses, garden, wood, stream, &c.
"	58	.510	House, wood, pond, & stream.
"	59	10.097	Kinfauns Castle & grounds.
XCVIII. 7.	60	85.230	Wood, road, stream, &c.
"	61	.449	Curling pond.
"	62	211.053	Wood, streams, marsh, & footpath.
"	63	2.275	Public road.
"	64	53.507	Wood & road.
"	65	26.125	Arable, road, furze, & stream.
"	66	23.672	Arable, stream, road, & furze.
"	67	15.168	Arable, furze, & roads.
"	68	1.373	Rough pasture, furze, & stream.
"	69	1.419	Houses, garden, road, arable, &c.
"	70	44.589	Arable, furze, & road.
"	71	10.451	Arable & furze.
"	72	.610	House, gardens, road, & waste.
"	73	13.626	Arable, road, & wood.
"	74	4.736	Arable.
"	75	5.091	Trust road.
"	76	7.085	Arable & road.
"	77	22.401	Arable & stream.
"	78	.228	Arable.
"	79	18.393	Wood & roads.
"	80	.316	House, garden, road, & waste.
"	81	50.622	Wood & roads.
"	82	5.523	Arable & rough pasture.
"	83	1.801	Houses, garden, yard, arable, &c.
"	84	3.179	Arable.
"	85	.249	House & garden.
"	86	35.517	Arable & footpath.
"	87	31.820	Arable, road, ruins, & furze.
"	88	1.894	Houses, gardens, road, & waste.
"	89	49.103	Arable, road, & rough pasture.
"	90	20.510	Arable & rough pasture.
		1558.614	<i>Carried forward.</i>

No. of Sheet.	No. on Plan.	Area in Acres.	Description.
		1558·614	<i>Brought forward.</i>
XCVIII. 7.	91	23·217	Arable, road, & furze.
"	92	10·098	Rough pasture & furze.
"	93	10·394	Wood & rocks.
"	94	·768	House, garden, road, & furze.
"	95	2·014	Arable.
"	96	57·229	Arable, road, & furze.
XCVIII. 8.	97	·334	Houses, garden, & rough pasture.
"	98	2·055	Arable.
"	99	4·681	Rough pasture & furze.
"	100	11·966	Arable & stream.
"	101	240·994	Wood, roads, & marsh.
"	102	12·643	Arable & furze.
"	103	19·529	Arable, rough pasture, furze, &c.
"	104	1·150	Wood & stream.
"	105	7·370	Furze & road.
"	106	1·988	Rough pasture.
"	107	3·101	Wood.
"	108	37·072	Wood, rocks, road, & furze.
"	109	17·800	Arable, rough pasture, & furze.
"	110	1·206	Orchard.
"	111	2·812	Arable & stream.
"	112	17·415	Arable & stream.
"	112a	·257	House, garden, & waste.
"	113	·370	House & gardens.
"	114	3·620	Arable & road.
"	115	12·401	Arable & stream.
"	116	44·169	Rough pasture & wood.
"	117	·540	Wood.
"	118	16·524	Arable & furze.
"	119	·588	Pond.
"	120	·221	Pond & island.
"	121	8·961	Wood.
"	122	43·756	Rough pasture & furze.
"	123	27·436	Arable, furze, & stream.
"	124	·658	House, garden, road, & waste.
"	125	22·922	Arable.
"	126	3·064	Wood.
"	127	9·091	Wood.
"	128	4·919	Rough pasture & furze.
"	129	4·519	Wood & stream.
"	130	7·537	Arable, rough pasture, stream, &c.
"	131	19·027	Wood & rough pasture.
"	132	117·301	Wood, roads, rocks, & stream.
"	133	·383	House, gardens, road, & waste.
"	134	5·549	Houses, gardens, yard, arable, &c.
"	135	8·486	Arable.
"	136	·952	Avenue.
"	137	3·077	Arable.
"	138	3·534	House, road, & ornamental ground.
"	139	11·445	Arable.
		2425·757	<i>Carried forward</i>

No. of Sheet.	No. on Plan.	Area in Acres.	Description.
		2425·757	<i>Brought forward.</i>
XCVIII. 8.	140	10·223	Arable.
XCIX. 5.	141	120·327	Arable, road, stream, & slopes.
„	142	5·168	Statute labor road.
„	143	·148	Mill dam.
„	144	2·568	Houses, gardens, yard, roads, &c.
„	145	10·558	Arable & wood.
„	146	·715	Wood.
„	147	11·087	Arable & road.
„	148	·660	House & wood.
„	149	1·260	Wood.
„	150	2·281	Wood, road, & house.
„	151	5·671	Houses, garden, wood, road, &c.
„	152	5·032	Wood & footpath.
„	153	·336	Quarry.
„	154	1·304	Houses, gardens, road, & waste.
„	155	62·182	Arable, roads, & streams.
„	156	63·562	Arable & road.
„	157	·739	Houses, garden, road, & waste.
„	158	23·600	Arable, road, & stream.
„	159	10·747	Arable & stream.
„	160	9·601	Arable & stream.
„	161	7·892	Arable & road.
„	162	·720	Houses, garden, & waste.
„	163	8·830	Arable, footpath, & stream.
„	164	11·237	Arable.
„	165	2·078	Garden.
„	166	·360	Arable.
„	167	14·127	Wood, road, & house.
„	168	1·316	Houses, garden, road, & waste.
„	169	23·508	Arable & road.
„	170	23·682	Arable & stream.
„	171	9·390	Arable & stream.
„	172	·911	Private road.
„	173	11·905	Arable & stream.
„	174	18·106	Arable & stream.
„	175	12·632	Arable.
„	176	10·509	Arable.
„	177	1·090	Statute labor road.
„	178	10·076	Arable & stream.
„	179	·880	Statute labor road.
„	180	8·149	Arable & stream.
„	181	1·439	Houses, garden, road, stream, &c.
„	182	·715	Arable.
„	183	2·642	Arable.
„	184	50·293	Arable.
XCVIII. 10.	185	·487	Wood.
„	186	·189	Wood.
„	187	12·458	Arable.
„	188	1·858	Wood, gardens, houses, & road.
„	189	1·369	Houses, garden, yard, & ground.
		3022·374	<i>Carried forward.</i>

No. of Sheet.	No. on Plan.	Area in Acres.	Description.
		3022·374	<i>Brought forward.</i>
XCVIII. 10.	190	1·033	Arable.
„	191	·579	Arable.
„	192	23·273	Arable & road.
„	193	8·980	Arable & slope.
„	194	1·033	Marsh (Foreshore).
„	195	7·730	Arable, road, & fishing lodges.
„	196	·378	Private road.
„	197	37·666	Arable & road.
„	198	7·542	Arable & fishing lodge.
„	199	70·239	Arable.
„	200	1·905	Arable & wood.
„	201	2·345	Houses, gardens, road, & ground.
„	202	·172	Wood.
„	203	2·004	Arable, road, & wood.
„	204	13·563	Arable.
„	205	·665	Private road.
„	206	7·918	Arable.
„	207	1·123	Wood & road.
„	208	·523	Wood & road.
„	209	4·599	Orchard.
„	210	1·487	Arable, road, & fishing lodge.
„	211	25·689	Shingle, &c. (Foreshore).
„	212	2·918	Houses, yard, road, pond, &c.
„	213	19·504	Wood & road.
„	214	·756	Wood.
„	215	17·986	Dundee & Perth Railway.
XCVIII. 11.	216	8·309	Arable.
„	217	2·745	Arable, road, & fishing lodges.
„	218	86·561	River Tay—part of (Tidal Water).
„	219	14·459	Trust road.
„	220	6·507	Houses, gardens, & wood.
„	221	1·531	Road & slope.
„	222	11·233	Arable, road, & wood.
„	223	49·569	Arable.
„	224	7·242	Arable, road, & wood.
„	225	2·262	Wood.
„	226	·083	Garden.
„	227	1·204	House, wood, & footpath.
„	228	2·457	Wood, road, & stream.
„	229	2·581	Arable.
„	230	26·605	Insherrit Island (Foreshore).
„	231	3·876	Arable, footpath, furze, & lodges.
„	232	7·698	Back Lake (Tidal Water).
„	233	2·118	Wood, ruin, & footpath.
„	234	5·435	Marsh.
„	235	21·470	Arable & road.
„	236	67·228	Arable, roads, rough pasture, &c.
„	237	1·016	Wood & rough pasture.
„	238	2·154	Houses, gardens, yard, arable, &c.
„	239	·384	Wood.
		3618·711	<i>Carried forward.</i>

No. of Sheet.	No. on Plan.	Area in Acres.	Description.
XCVIII. 11.	240	3618·711	<i>Brought forward.</i>
"	241	1·148	Houses, garden, wood, road, &c.
"	242	1·909	Arable & road.
"	243	2·126	Wood & road.
"	244	1·421	Rough pasture, pond, & stream.
"	245	·551	Garden, road, & footpath.
"	246	2·517	Houses, wood, yard, road, & waste
"	247	16·948	Arable, road, & footpath.
"	248	1·530	Houses, garden, yard, road, &c.
"	249	11·969	Arable, road, & pond.
"	250	1·503	Houses, garden, road, wood, &c.
"	251	14·586	Arable.
"	252	5·062	Arable.
"	253	1·842	Statute labor road.
"	254	·393	Gravel pit.
"	255	9·270	House & arable.
"	256	·208	Pond.
"	257	·406	House, wood, & arable.
"	258	24·494	House, orchard, road, & stream.
"	259	7·126	Wood & footpaths.
"	260	44·463	Arable & road.
"	261	5·238	Arable.
"	262	6·077	Houses, wood, roads, stream, &c.
"	263	4·654	Arable.
"	264	·621	Arable & road.
"	265	1·200	Shed, footpath, & arable.
"	266	2·228	Houses, garden, & road.
"	267	7·590	Shingle & marsh (Foreshire).
"	268	10·349	Arable, road, & footpath.
"	269	5·530	Orchard & stream.
"	270	·902	Wood.
"	271	3·741	Arable & footpath.
"	272	·685	House, arable, & footpath.
XCVIII. 12.	273	1·212	Arable.
"	274	1·782	Arable, road, & rough pasture.
"	275	·965	Houses, garden, yard, road, &c.
"	276	2·510	Furze & road.
"	277	1·288	Wood.
"	278	2·593	Wood.
"	279	154·807	Arable & footpath.
"	280	2·120	Wood.
"	281	·705	Wood.
"	282	2·764	Wood.
"	283	36·981	Arable & rough pasture.
"	284	5·097	Arable & road.
"	285	8·558	Rough pasture & trees.
"	286	14·358	Arable & stream.
"	287	5·632	Turnpike road.
"	288	9·701	Arable & rough pasture.
"	289	1·188	Quarry.
"		2·036	Wood & road.
		4071·295	<i>Carried forward.</i>

No. of Sheet.	No. on Plan.	Area in Acres.	Description.
		4071·295	<i>Brought forward.</i>
XCVIII. 12.	290	35·243	Arable, roads, & furze.
"	291	·841	Wood.
"	292	35·217	Arable & furze.
"	293	1·050	Wood.
"	294	1·056	Wood & road.
"	295	1·766	Wood & road.
"	296	·663	Houses, garden, road, & waste.
"	297	5·312	Wood.
"	298	23·132	Arable & road.
"	299	21·361	Arable & stream.
"	300	1·344	Gravel pit.
"	300a	·153	Wood.
"	301	1·328	Pond.
"	302	·874	Wood, road, & stream.
"	303	2·121	Houses, garden, yard, arable, &c.
"	304	3·242	Arable & footpath.
"	305	32·278	Arable & road.
"	306	·661	Wood & quarry.
"	307	29·580	Arable.
"	308	·359	Pond & island.
"	309	·461	Wood, road, & stream.
"	310	4·764	Arable & stream.
"	311	6·725	Arable & stream.
"	312	·961	Houses, garden, road, & waste.
"	313	11·301	Arable & stream.
"	314	·476	Wood.
"	315	·408	Wood.
"	316	20·374	Arable.
"	317	13·112	Arable.
"	318	10·448	Arable.
"	319	5·108	Wood.
"	320	1·096	Houses, garden, & arable.
"	321	1·208	Arable.
"	322	1·525	Houses, garden, & arable.
"	323	1·752	Houses, garden, yard, & ground.
"	324	2·724	Trust road.
"	325	1·198	Houses, garden, arable, & stream.
"	326	1·430	Arable.
"	327	·162	Public road.
"	328	·551	Garden.
"	329	5·447	Arable.
"	330	1·416	Dundee & Perth Railway.
"	331	1·451	Arable & stream.
XCIX. 9.	332	39·852	Arable & road.
"	333	12·296	Arable, road, & stream.
"	334	16·138	Arable & stream.
"	335	11·074	Arable.
"	336	3·345	Arable & stream.
"	337	4·008	Arable, road, & stream.
		4449·687	

RECAPITULATION.

Area in Acres.	{	4229·292	Land.
		42·222	Public Roads.
		19·402	Railways.
		60·917	Foreshore.
		3·595	Water.
		94·259	Tidal Water.
		<hr/>	4449·687

INDEX TO PLACES

IN THE

PARISH OF KINFAUNS.

COUNTY OF PERTH.

Name of Place.	No. of Sheet.		Descriptive Remarks.
	6 inch scale.	25·344 in. scale.	
Bridgetown.	XCVIII.	12	Two cot houses.
Balthayock School.	"	4	
Buin Hill.	"	7	
Buinhill Tower.	"	7	
Buin.	"	7	A farmsteading.
Balthayock Den.	"	8	
Balthayock Burn.	"	8	
Bowes Lodge (Fishing). ..	"	10	
Burnfoot.	"	11	A farmsteading.
Back Lake.	"	11	
Commonbank.	"	4	A farmsteading.
Craignorth.	"	4	A farmsteading.
Cats Hole.	"	6	
Crossford.	"	7	Cot houses.
Crookie Lodge.	"	11	
Church.	"	11	
Carse of Gowrie.	"	11	A large district including several parishes.
Dubslaw Lodge (Fishing). ..	"	11	
Deuchny Wood.	"	6	
Deuchny Quarry.	"	6	
Deuchny Burn.	"	6	
Dragon's Hole.	"	10	
Dundee & Perth Railway	"	11	
East Lodge.	"	11	
Fleukie Lodge.	"	11	
Glencarse Inn.	"	12	
Gallowmyre.	"	4	A farmsteading.
Glen of Pitlowie.	"	4	A small farmsteading.
Glen Carse.	"	8	
Glencarse Hill.	"	8	
Glencarse House.	"	8	
Goukton.	"	12	A farmsteading.
Goukton Hill.	"	12	
Glendoick.	XCIX.	5	A mansion house.
Glencarse Station.	"	12	
Hail Pool.	XCVIII.	8	

Name of Place.	No. of Sheet		Descriptive Remarks.
	6 inch scale.	25·344 in. scale.	
Hail Pool	XCVIII.	8	
Hillfoot of Glencarse.	„	8	A small cottage.
Home Farm	„	10	
Hole of Clie.	XCIX.	5	A farmsteading.
Insherrit Lodge (Fishing)	XCVIII.	11	
Insherrit Island	„	11	
Kinnoull Hill	„	6	
Kingswells.	„	6	A small farmsteading.
Kinfauns Castle	„	6	
Kirkstyle Well	„	11	
Kirkstyle of Kinfauns	„	11	
Keiters Loch (Site of)	„	11	
Kinfauns Station	„	11	
Lairwell	„	10	A farmsteading.
Limeyhaugh Lodge--fishing	„	10	
Mounthooly	„	7	A cottage.
Manse.	„	7	
Millhurst Lodge (Fishing).	„	11	
Northlees	„	7	Two cottages.
Newton of Glencarse.	„	12	A farmsteading.
Over Kinfauns	„	11	A farmsteading.
Old Glencarse	XCIX.	5	Cot houses.
Old Smithy.	„	5	
Pie Road Lodge (Fishing)	XCVIII.	10	
Pepperknowes Quarry	„	12	
Pans Hill	„	12	
Pepperknowes	„	12	A farmsteading.
Pitlowie	XCIX.	5	A farmsteading.
Rockdale Cottage	XCVIII.	6	
Rockyburn.	„	8	
Rocky Burn	„	8	
River Tay	„	11	
Rossiehill	„	12	A few cothouses.
Stock Green Lodge--fishing	„	10	
Ships Lodge (Fishing)	„	10	
School.	„	11	
Seggieden	„	11	A mansion house.
Sandyhall	XCIX.	5	A farmsteading.

Name of Place.	No. of Sheet.		Descriptive Remarks.
	6 inch scale.	25·344 in. scale.	
Windy Gowl or Windy- gate How. }	XCVIII.	6	
Windyedge.	„	7	A cottage.
Willowgate.	„	10	Part of the River Tay.
Walnut Grove	„	10	Small cottages.
West Lodge	„	11	

AGENTS FOR THE SALE

OF THE

ORDNANCE PLANS.

ENGLAND.

LONDON.	Mr. E. Bumpus, 6, Holborn Bars, E.C.
	Mr. J. Arrowsmith, 10, Soho Square, W.
	Messrs. Letts, Son, & Co., 8, Royal Exchange, E.C.
	Messrs. Longman & Co., Paternoster Row, E.C.
	Mr. E. Stanford, 6, Charing Cross, S.W.
	Messrs. Vacher & Son, 29, Parliament Street, S.W.
	Messrs. Williams & Norgate, 14, Henrietta Street, Covent Garden.
	Messrs. G. Philip & Son, 32, Fleet Street, E.C.; & L'pool.
	Mr. J. Wyld, Charing Cross.
	Dr. J. J. Whitty, C.E., 35, Parliament Street, S.W.
APPLEBY	Mr. J. Whitehead.
ALNWICK	Mr. M. Smith.
BRADFORD	Mr. Henry Gaskarth, Westgate.
BATH	Messrs. Sims & Son.
BIRMINGHAM	Mr. H. Wright (late Napper & Wright).
BEVERLEY	Mr. John Kemp.
BOLTON	Mr. H. Bradbury.
BRISTOL	Mr. John Lavars.
BISHOP AUCKLAND	Mr. M. Braithwaite.
BARNARD CASTLE.	Messrs. J. & R. W. Atkinson
CLEVELAND, York- shire.	Mr. George Dixon.
CARDIFF	Mr. Hugh Bird.
CARLISLE	Messrs. Thurnam & Sons.
COVENTRY	Mr. Edward Wright.
CHELMSFORD	Mr. Thomas B. Arthy.
COCKERMOUTH ..	Mrs. M. Bailey.
DARLINGTON	Mr. H. Penney.
DURHAM	Mr. George Andrews
DOVER.	Mr. M. C. & F. Batcheller
DEVONPORT.	Mr. S. W. Hearle.
FAREHAM	Mr. George Sutton.
GLOUCESTER	Messrs. G. J. Wait & Co.
GREAT AYTON, nr. Stokesley, York- shire.	Mr. G. Dixon.
HARTLEPOOL	Messrs. Pearson & Co.
HUDDERSFIELD ..	Mr. A. L. Peace.
HULL	Mr. J. W. Leng.
KIRKBY LONSDALE	Mr. R. Morphet.
KENDAL	Mr. T. Atkinson.
KESWICK.	Mr. James Mayo.
LIVERPOOL	Messrs. Philip, Son, & Nephew, 49 & 51, South Castle St.
	Messrs. Webb & Hunt.
	Mr. J. R. Isaac.

AGENTS, ENGLAND—CONTINUED.

LEEDS	Mr. J. Smith.
LONGTON	Mr. F. S. Wright
LONGPORT, Staff..	Mr. Evans.
MARYPORT	Mr. John Adair.
MALTON	Mr. H. Smithson.
MANCHESTER	{ Mr. E. Slater.
	{ Mr. W. T. Hansbrow, 111, Bury New Road
NORTH SHIELDS..	Messrs. Phillipson & Hare.
NORWICH	Mr. H. Pigg.
NEWCASTLE.....	Mr. R. Turner.
NOTTINGHAM	Mr. R. Sutton.
OLDHAM	Mr. John Hirst.
OXFORD	Messrs. Spiers & Son.
PENRITH.....	Mr. B. T. Sweeten.
PORTSMOUTH	Mr. W. H. Charpentier
PLYMOUTH	Mr. J. Land.
PRESTON	Mr. R. Veevers.
READING.....	Mr. G. Lovejoy.
ROCHDALE	Mr. E. Wrigley.
RICHMOND, York- shire.....	{ Mr. J. Bell.
RIPON	Messrs. Johnston & Co.
SCARBOROUGH....	Mr. S. W. Theakstone.
SETTLE	Mr. J. Wildman.
SHEFFIELD.....	Mr. H. Pawson.
SWANSEA.....	Mr. E. Pearce.
STOCKTON-ON-TEES	Messrs. Jennett & Co.
SOUTHAMPTON ..	{ Messrs. Forbes & Bennet
	{ Mr. W. Sharland.
SUNDERLAND	Mr. W. H. Hills.
TORQUAY.....	Mr. W. T. Fisher.
THIRSK	Mr. W. Bransby.
ULVERSTON.....	Mr. Soulby.
WAKEFIELD	Messrs. Hicks & Allen.
WIGAN	Mr. S. G. Bucknall.
WHITEHAVEN....	Messrs. Callender & Dixon.
WINDERMERE....	Mr. J. Garnett.
WORCESTER.....	Mr. J. R. Mister.
WOLSINGHAM	Mr. J. Chapman, Postmaster, &c
YORK	{ Mr. J. Glaisby.
	{ Mr. J. Sampson.

SCOTLAND

EDINBURGH	{ Messrs. Johnston, 4, St. Andrew Square.
	{ Messrs. Black, North Bridge.
	{ Mr. T. C. Jack, Princes Street
AYR.....	Mr. John Dick.
ABERDEEN	Messrs. Keith & Gibb.
AIRDRIE, Lanarksh	Mr. Thomas Forsyth.
ANNAN	Mr. William Cuthbertson.
BATHGATE	Mr. J. Johnston.
BERWICK-UPON- TWEED	{ Mr. A. Henderson.
CUPAR.....	Mr. S. Robinson.
DUMFRIES	Mr. Sinclair.

AGENTS, SCOTLAND—CONTINUED.

DUNFERMLINE ..	Messrs. Miller & Son.
DUNSE	Mr. George Johnston.
DUNDEE	Mr. C. D. Chalmers.
DUMBARTON	Mr. J. Irving.
FORFAR	Mr. W. Shepperd.
GLASGOW	{ Messrs. J. Smith & Son.
	{ Messrs. J. Lumsden & Son.
HADDINGTON	Mr. J. Millen.
HAWICK	Mr. William Syme.
JEDBURGH	Messrs. A. & W. Easton.
KIRKCALDY	Mr. J. J. Wilson.
KIRKCUDBRIGHT..	Mr. J. Nicholson.
KINROSS	
KELSO	Mr. J. H. Rutherford.
LINLITHGOW	Mr. A. Waldie.
MONTROSE	Mr. Geo. Walker, High Street
MOFFAT	Mr. William Muir.
NEWTON STEWART	Miss A. Watson.
PEEBLES	Mr. R. Stirling.
PAISLEY	Mr. William McIntyre.
PERTH	{ Mrs. M. Paton
	{ Messrs. MacDonald & MacCallum, 30, George Street.
SELKIRK	Mr. G. Lewis.
STIRLING	Mr. Robert S. Shearer.
WISHAW, Lanark- shire	{ Mr. W. Campbell.

IRELAND

DUBLIN	{ Messrs. Hodges & Smith, Grafton Street.
	{ Messrs. Brassington & Gale, 6, Bachelor's Walk.
	{ Dr. J. J. Whitty, C.E.; and at London.
	{ Messrs. Thom & Son, 87 & 88, Abbey Street.
ARMAGH	Mr. John McWatters.
ATHLONE	Mr. James Martin.
BELFAST	Mr. James Magill.
CORK	Mr. Francis Guy.
CARLOW	Mr. Thomas Edwards.
CAVAN	Mr. John Fegan.
CLONMELL	Mr. James O'Neill.
DROGHEDA	Mr. Michael Daly.
ENNISKILLEN	Mr. William Trimble.
GALWAY	Mr. Thomas Croker.
KILKENNY	Mr. William Nicholson.
LONDONDERRY ..	Mr. Hempton.
MALLOW	Mr. Joseph Johns.
MULLINGAR	Mr. Sampson Wallis.
NEWRY	Mr. Robert Greer.
OMAGH	Mr. John Nelis.
WATERFORD	Mr. Thomas S. Harvey.
WEXFORD	Mr. F. S. Davis.

3

ORDNANCE SURVEY OF SCOTLAND.

BOOK OF REFERENCE TO THE PLAN
OF THE
PARISH OF KINGARTH,

IN THE
COUNTY OF BUTE,
CONTAINING 9665·888 ACRES.

COLONEL SIR HENRY JAMES, R.E., F.R.S., M.R.I.A., F.G.S. &c.,
SUPERINTENDENT OF THE SURVEY.



LONDON:
PRINTED BY GEORGE E. EYRE AND WILLIAM SPOTTISWOODE,
PRINTERS TO THE QUEEN'S MOST EXCELLENT MAJESTY.
FOR HER MAJESTY'S STATIONERY OFFICE.

1865.
Price Two Shillings.

[7142-50-8/65.]

n the
nately
ial to

each

ook.

re in-

l. 4.

con-
noble
the

sales

W
T
T

t

nt

.F.
.C.
W.
ef.
.S.

he

GEORGE J. BROWN


1875

1875

1875

1875

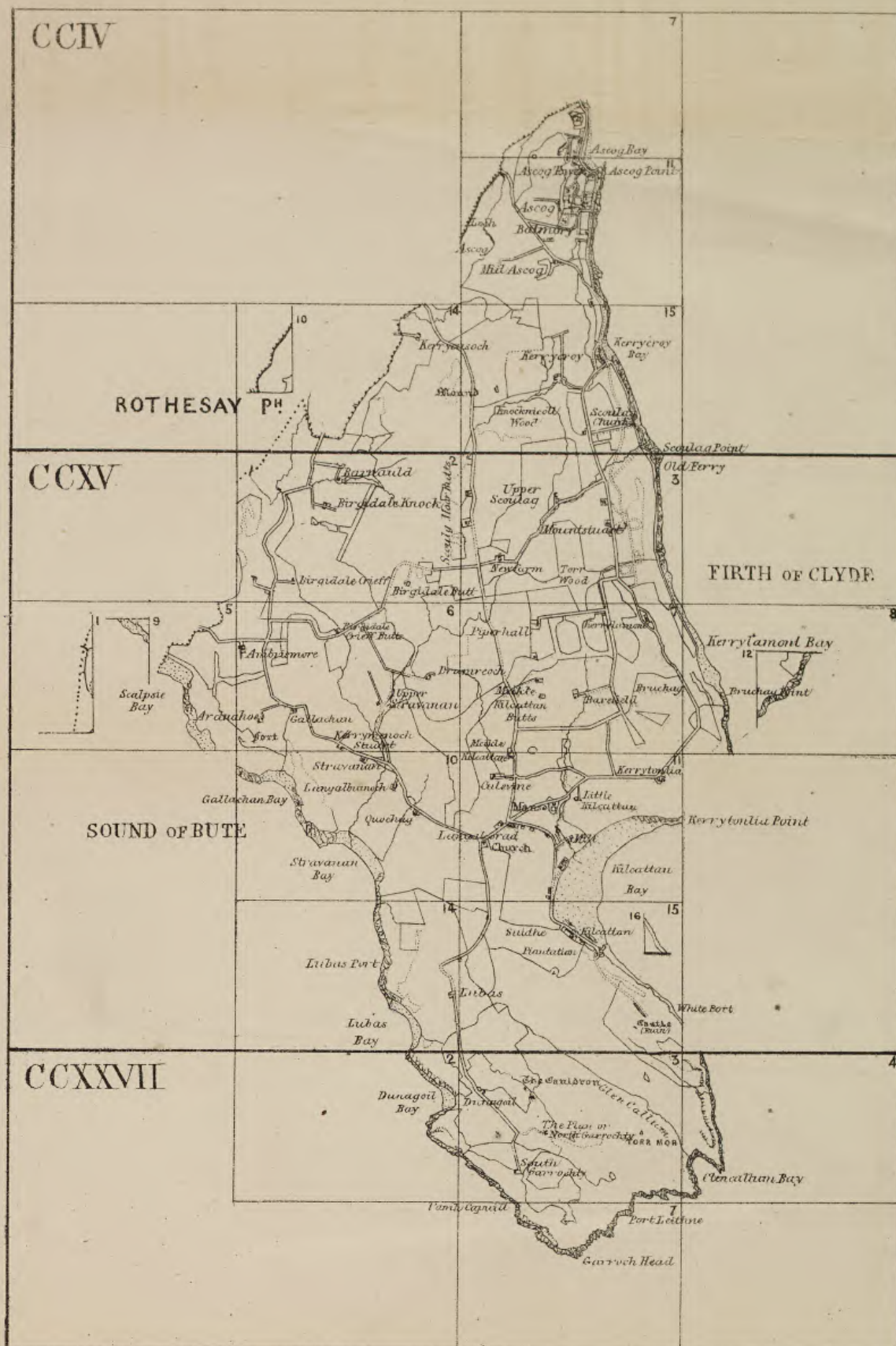
1875



INDEX TO THE SHEETS

Published on the Scale of $\frac{1}{2500}$ or 25.344 Inches to a Mile.

Scale of this Index One Inch to a Mile.



ORDNANCE SURVEY OF SCOTLAND

PARISH OF KINCARTH

BUTESHIRE

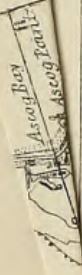
INDEX TO THE SHEETS

Published on the Scale of $\frac{1}{2500}$ or 25.344 Inches to a Mile.

Scale of this Index One Inch to a Mile.

CCIV

7



Published in 18 Sheets at $2\frac{5}{6}$ each, with 1 Book of Areas at $2\frac{5}{6}$

EXPLANATORY REMARKS.

The scale of the Parish Plans is the 1-2500th of the actual length on the ground, and is equal to 25·344 inches to a mile, which is very approximately equal to one square inch to one acre, the square of 1·0018 inch being equal to one acre.

The length of each sheet is $1\frac{1}{2}$ miles, and the width 1 mile, the area of each sheet is therefore 960 acres.

Each enclosure has a reference number to the area which is given in this Book.

The Braces (*f*) on the plans are to indicate that the spaces so braced are included under the same reference number.

The Altitudes in feet above the Mean Level of the Sea are written thus—31·4.

The Scale of the Plans of the County is 6 inches to a mile, and each sheet contains the same area as 16 sheets of the Parish Plans. There is therefore a double reference number to each sheet, as VI. 9., the Roman Numerals referring to the County Plans, the Arabic Figures to the Parish Plans.

The following are the characters employed on the Ordnance Plans on the Scales of 1-2500, and 6 inches to a mile :—

County Names	Ⓒ	Hundreds or Wards	W
Parishes	P	Townships	T
Extra Parochial.....	E	Division of Townships	T
Antiquities	<div style="display: flex; align-items: center;"> <div style="font-size: 4em; margin-right: 10px;">{</div> <div> <div>ROMAN</div> <div>Druidical or Saxon</div> <div>Torrian or Subsequent</div> </div> </div>		

The descriptions of the boundaries are shown by the following initials :—

Centre of Stream	C.S.	Centre of Fence	C.F.
Centre of Road	C.R.	Top of Cop	T.C.
Side of Stream or Drain ...	S.S. or S.D.	Centre of Wall	C.W.
Root of Hedge	R.H.	Defaced	Def.
Face of Wall.....	F.W.	Track of Stream.....	T.S.
Undefined.....	Und.		

Where a change occurs in the boundaries, the symbol [○—○] is used to show the part at which the change takes place.

N.B.—To convert Decimal Fractions of an Acre into Roods and Perches, multiply the decimal first by 4 and then by 40, preserving the same number of decimals in the product.

Examples—

Acres.
633·357
4

1·428
40

A. R. P.
633 1 17

17·120

Acres.
527·013
4

·052
40

A. R. P.
527 0 2

2·080

TABLE

FOR CONVERTING DECIMAL PARTS OF AN ACRE INTO ROODS AND PERCHES

Perch.	0 Rood.	1 Rood.	2 Roods.	3 Roods.	Perch.	0 Rood.	1 Rood.	2 Roods.	3 Roods.
0	·000	·250	·500	·750	21	·131	·381	·631	·881
1	·006	·256	·506	·756	22	·137	·387	·637	·887
2	·012	·262	·512	·762	23	·144	·394	·644	·894
3	·019	·269	·519	·769	24	·150	·400	·650	·900
4	·025	·275	·525	·775	25	·156	·406	·656	·906
5	·031	·281	·531	·781	26	·162	·412	·662	·912
6	·037	·287	·537	·787	27	·169	·419	·669	·919
7	·044	·294	·544	·794	28	·175	·425	·675	·925
8	·050	·300	·550	·800	29	·181	·431	·681	·931
9	·056	·306	·556	·806	30	·187	·437	·687	·937
10	·062	·312	·562	·812	31	·194	·444	·694	·944
11	·069	·319	·569	·819	32	·200	·450	·700	·950
12	·075	·325	·575	·825	33	·206	·456	·706	·956
13	·081	·331	·581	·831	34	·212	·462	·712	·962
14	·087	·337	·587	·837	35	·219	·469	·719	·969
15	·094	·344	·594	·844	36	·225	·475	·725	·975
16	·100	·350	·600	·850	37	·231	·481	·731	·981
17	·106	·356	·606	·856	38	·237	·487	·737	·987
18	·112	·362	·612	·862	39	·244	·494	·744	·994
19	·119	·369	·619	·869	40	·250	·500	·750	1·000
20	·125	·375	·625	·875					

PARISH OF KINGARTH,

IN THE

COUNTY OF BUTE.

No. on Plan.	Area in Acres.	Remarks.	No. on Plan.	Area in Acres.	Remarks.
1	·235	Houses and garden.	31	82·874	<i>Brought forward.</i>
2	·526	Pasture.		2·733	Rough pasture, road, &c.
3	1·325	Rough pasture.	32	·288	Garden, &c.
4	·093	Occupation road.	33	2·255	Greenhouses, garden, &c.
5	·045	Ornamental ground.			
6	2·073	Arable.	34	·138	Gardens.
7	·446	Ornamental ground, road, and trees.	35	·713	Ornamental ground, &c.
8	5·065	Rough pasture.	36	1·935	Wood, &c.
9	2·337	Pasture, rocks, and whins.	37	1·251	Ornamental ground, &c.
10	·209	Wood.	38	·097	House, &c. (Anne's Lodge, part of).
11	·831	Arable.			
12	·852	Greenhouse, garden, &c.	39	1·169	Garden, &c.
13	·200	Houses, gardens, &c.	40	·151	Pasture.
14	·056	House (Millbank).	41	12·265	Arable.
15	2·839	Ornamental ground, roads, and trees.	41a	·321	Wood.
16	·924	Pasture.	42	1·573	Rough pasture.
17	·103	Wood.	43	6·281	Arable.
18	·513	Arable.	44	1·673	Rough pasture, rocks, and road.
19	2·999	Pasture, whins, and rocks.	45	1·330	Rough pasture and rocks.
20	·654	Wood and rocks.	46	9·427	Arable.
21	·782	Whins.	47	·767	Wood, &c.
22	·588	Wood.	48	·893	Wood, &c.
23	·223	Wood.	49	2·368	Ornamental ground, &c.
24	·276	Offices, yards, &c. (Anne's Lodge, part of).	50	·238	Gardens, &c.
25	2·719	Arable.	50a	·065	House, &c. (Ascog-bank).
26	36·731	Rough pasture, rocks, &c.	51	·436	Ornamental ground, &c.
27	·620	Rough pasture, rocks, &c.	52	·429	House, ornamental ground, &c. (Ascog Tower).
28	16·825	Arable.	53	·634	Houses, gardens, &c.
29	1·390	Curling pond.	54	2·024	Ornamental ground.
30	·395	Arable.	55	·298	Wood.
	82·874	<i>Carried forward.</i>		134·626	<i>Carried forward.</i>

PARISH OF KINGARTH.

No. on Plan.	Area in Acres.	Remarks.	No. on Plan.	Area in Acres.	Remarks.
	134·626	<i>Brought forward.</i>		222·981	<i>Brought forward.</i>
56	·578	Rough pasture &c.	94	·303	Ornamental ground.
57	2·657	Houses, gardens, or- namental ground, &c.	95	1·413	Arable.
58	·363	Free Church, &c.	96	·064	Ascog House.
59	·170	Quay (private.)	97	1·359	Ornamental ground, &c.
60	·363	Rough pasture.	98	·100	Private road.
61	·368	Pasture, filters, &c. (Rothsay Water Works).	99	·376	Houses, gardens, &c.
62	7·005	Arable.	100	1·150	Arable.
63	·614	Rough pasture and rocks.	101	2·216	Ornamental ground.
64	12·200	Arable.	102	·897	Wood.
65	2·640	Arable and road.	103	·467	Houses, garden, &c.
66	·369	Stackyard, &c.	104	·106	Houses.
67	1·065	Occupation road.	105	3·996	Ornamental ground, &c.
68	·560	Homestead, &c. (Ascog).	106	1·157	House, garden, &c. (Ashburn).
69	6·886	Wood, &c.	107	·179	Pasture.
70	·435	Ornamental ground.	108	3·692	Rough pasture and rocks.
71	·560	Ornamental ground.	109	20·424	Arable.
72	·040	Wood.	110	6·111	Arable.
73	3·026	Ornamental ground and trees.	111	6·513	Arable.
74	·084	House, &c.	112	3·550	Parish road.
75	·627	House, garden, &c.	113	9·399	Arable.
76	1·461	Ornamental ground, &c.	114	·536	Wood.
77	·238	Wood.	115	·103	House (Balmory).
78	·130	House, garden, &c.	116	1·911	Parish road.
79	·534	Ornamental ground.	117	6·008	Arable.
80	1·004	Private road.	118	6·636	Ornamental ground, &c.
81	1·425	Ornamental ground.	119	1·673	Wood.
82	·198	Wood.	120	5·935	Arable.
83	3·485	Ornamental ground.	121	·101	Rough pasture and pool.
84	4·250	Ornamental ground, &c.	122	1·324	Pasture.
85	·304	House, garden, &c.	123	13·642	Arable.
86	·549	Ornamental ground, &c.	124	11·180	Arable.
86a	·158	Rough pasture.	125	·197	Houses, gardens, &c.
87	1·537	Rough pasture and rocks.	126	8·395	Arable.
88	·355	Arable.	127	5·059	Arable.
89	12·327	Arable.	128	·846	Houses, gardens, &c. (Mid Ascog House).
90	12·492	Arable.	129	1·014	Houses, gardens, &c.
91	6·275	Arable.	130	1·799	Arable.
92	·116	Pasture.	131	·112	Private road.
93	·907	Garden, &c.	132	1·888	Arable.
			133	90·850	Loch Ascog.
			134	·863	Rough pasture.
	222·981	<i>Carried forward.</i>		446·525	<i>Carried forward.</i>

PARISH OF KINGARTH.

3

No. on Plan.	Area in Acres.	Remarks.	No. on Plan.	Area in Acres.	Remarks.
135	446·525 16·516	<i>Brought forward.</i> Arable and occupation road.	173	676·957 1·427	<i>Brought forward.</i> Rough pasture and trees.
136	11·583	Arable.	174	12·866	Arable and half of burn.
137	12·426	Arable.	175	·509	Rough pasture and trees.
138	·738	Occupation road.	176	9·929	Arable.
139	9·317	Arable.	177	17·403	Arable and half of burn.
140	3·869	Wood.	178	72·705	Rough heathy pasture.
141	1·249	Dam.	179	12·132	Arable.
142	1·929	Homestead, garden, &c. (Mid Ascog).	180	2·365	Arable and half of burn.
143	·104	Wood.	181	1·028	Whins and trees.
144	·284	Wood and part of Black Burn.	182	2·771	Arable and half of burn.
145	·504	Wood and part of Black Burn.	183	6·430	Wood.
146	4·665	Arable.	184	38·104	Rough heathy pasture and trees.
147	5·848	Wood and part of Black Burn.	185	1·259	Rough pasture, half of burn, &c.
148	7·650	Arable.	186	2·016	Arable and half of burn.
149	·843	Rough pasture.	187	7·423	Arable and half of burn.
150	32·623	Wood and part of burn.	188	26·599	Barnauld Wood.
151	11·056	Arable.	189	·833	Rough pasture and rocks.
152	20·944	Arable.	190	12·120	Arable and half of burn.
153	7·262	Arable.	191	3·784	Arable and half of burn.
154	·601	Old road.	192	5·420	Arable and half of burn.
155	4·747	Arable.	193	57·283	Rough heathy pasture, trees, &c.
156	11·598	Arable.	194	31·155	Rough heathy pasture.
157	13·819	Arable.	195	14·443	Arable.
158	·280	Rough pasture and rocks.	196	·052	Garden.
159	·870	Arable.	197	14·514	Arable.
160	·115	Kerrycroys School.	198	15·059	Arable.
161	1·891	Arable.	199	18·425	Arable.
162	13·431	Arable.	200	22·290	Wood and rocks.
163	·559	Pasture and part of Cotton Mill Aqueduct.	201	7·551	Arable.
164	3·920	Arable.	202	3·258	Pasture and whins.
165	12·868	Arable.	203	51·749	Rough heathy pasture.
166	·059	Rough pasture.	204	82·004	Rough heathy pasture.
167	·240	Occupation road.			
168	·593	Homestead, garden, &c. (Kerrycrusoch).			
169	·388	Rough pasture and pool.			
170	5·664	Arable.			
171	·238	Rough pasture.			
172	9·141	Arable.			
	676·957	<i>Carried forward.</i>		1231·863	<i>Carried forward.</i>

PARISH OF KINGARTH.

No. on Plan.	Area in Acres.	Remarks.	No. on Plan.	Area in Acres.	Remarks.
	1231·863	<i>Brought forward.</i>		1682·792	<i>Brought forward.</i>
205	13·139	Arable.	241	4·771	Garden, &c.
206	·514	Dam.	242	·512	Wood.
207	7·629	Arable and part of burn.	243	1·010	Arable.
208	4·715	Arable.	244	·093	Occupation road.
209	·210	Occupation road.	245	·211	Pasture, greenhouse, &c.
210	2·027	Occupation road.	246	3·147	Arable.
211	19·696	Arable.	247	1·401	Wood.
212	·146	Garden.	248	·364	Scoulag Church, &c.
213	2·610	Houses, gardens, &c. (Village of Kerry-croy).	249	·024	Rough pasture (island, part of).
214	2·575	Pasture and road.	250	27·245	Loch Quien (part of).
215	·175	Quay (private).	251	·963	Rough pasture.
216	·641	Pool.	252	57·747	Loch Fad (part of).
217	17·767	Arable.	253	12·128	Arable.
218	17·174	Arable.	254	18·111	Arable.
219	·251	Rough pasture and part of burn.	255	·943	Occupation road.
220	8·133	Arable and part of burn.	256	9·100	Arable.
221	1·167	Homestead, garden, &c. (Kerry-croy).	257	52·250	Rough heathy pasture, &c.
222	15·208	Arable.	258	25·204	Rough heathy pasture.
223	11·691	Arable.	259	2·559	Arable.
224	22·422	Parish road.	260	2·314	Rough pasture.
225	1·389	Wood.	261	8·916	Arable.
226	·188	Waste.	262	·223	Rough pasture.
227	·081	House, &c. (North Lodge).	263	8·348	Arable.
228	153·091	Knocknicoll Wood, &c.	264	1·172	Rough pasture and rocks.
229	·188	Wood and part of burn.	265	·047	Rough pasture.
230	20·714	Arable.	266	15·476	Arable.
231	·185	Wood and part of burn.	267	13·378	Arable.
232	33·882	Arable and gravel pit.	268	1·277	Occupation road.
233	66·608	Wood, part of burn, and roads.	269	14·294	Arable.
234	4·460	Pasture and whins.	270	8·347	Arable.
235	3·919	Rough heathy pasture, &c.	271	·099	Rough pasture.
236	14·783	Rough heathy pasture and trees.	272	·449	Homestead, garden, &c. (Birgidale Knock).
237	·622	Occupation road.	273	·082	Rough pasture.
238	·384	Occupation road.	274	9·623	Arable.
239	·482	House, sheds, &c.	275	·170	Rough pasture.
240	2·063	Wood.	276	1·361	Homestead, garden, &c. (Barnauld).
	1682·792	<i>Carried forward.</i>	277	·178	Dam.
			278	6·582	Arable.
			279	5·033	Arable and occupation road.
			280	1·246	Rough pasture.
			281	6·856	Wood.
				2006·046	<i>Carried forward.</i>

PARISH OF KINGARTH.

5

No. on Plan.	Area in Acres.	Remarks.	No. on Plan.	Area in Acres.	Remarks.
	2006·046	<i>Brought forward.</i>		2454·425	<i>Brought forward.</i>
282	10·341	Arable.	321	6·514	Arable.
283	7·218	Arable and occupation road.	322	6·958	Arable.
284	3·010	Wood.	323	·868	Homestead, garden, &c. (Ambrisbeg).
285	3·221	Rough pasture.	324	14·279	Arable.
286	4·753	Arable.	325	·274	Occupation road.
287	32·906	Rough heathy pasture.	326	·319	House, garden, &c. (Greenwood Smithy).
288	3·925	Arable.			
289	20·596	Rough pasture, whins, and rocks.	327	·183	School, garden, &c.
290	20·050	Arable.	328	11·301	Arable.
291	·447	Rough pasture.	329	·342	Occupation road.
292	18·207	Arable.	330	·669	Homestead, garden, &c. (Birgidale Crieff).
293	·089	Meadow.			
294	11·405	Arable.	331	15·248	Arable.
295	·719	Wood.	332	11·208	Arable.
296	·052	Rough pasture.	333	3·591	Rough pasture and whins.
297	5·723	Arable.			
298	9·917	Arable.	334	31·762	Rough heathy pasture, &c.
299	2·406	Wood.			
300	·143	Rough pasture.	335	·146	House, garden, &c. (Birgidale Butt).
301	12·514	Arable.			
302	8·405	Wood.	336	·289	Arable.
303	·146	Rough pasture.	337	3·305	Arable.
304	139·122	Rough heathy pasture.	338	2·264	Arable.
305	12·635	Arable.	339	7·073	Arable.
306	1·858	Wood.	340	11·904	Arable.
307	9·766	Rough pasture and rocks.	341	13·671	Arable.
			342	12·751	Arable.
308	4·580	Rough pasture and rocks.	343	21·235	Arable.
			344	13·413	Arable.
309	·110	Rough pasture and rocks.	345	6·890	Parish road.
			346	37·792	Rough heathy pasture, road, &c.
310	12·126	Arable.			
311	15·633	Arable.	347	7·092	Rough heathy pasture.
312	11·644	Arable.			
313	5·719	Arable.	348	7·068	Rough pasture.
314	·286	Pasture.	349	1·392	Marsh.
315	·811	Rough pasture and trees.	350	3·486	Rough pasture.
			351	2·465	Arable.
316	13·063	Arable.	352	·271	House, garden, &c.
317	2·780	Rough heathy pasture.	353	6·153	Arable.
			354	20·056	Rough heathy pasture.
318	1·992	Arable.			
319	·685	Rough heathy pasture.	355	89·865	Rough heathy pasture.
320	39·376	Rough heathy pasture.	356	21·626	Arable.
			357	16·773	Arable.
	2454·425	<i>Carried forward.</i>		2864·921	<i>Carried forward.</i>

No. on Plan.	Area in Acres.	Remarks.	No. on Plan.	Area in Acres.	Remarks.
	2864·921	<i>Brought forward.</i>		3066·308	<i>Brought forward.</i>
358	19·005	Arable and part of burn.	395	12·704	Arable.
359	4·512	Arable.	396	48·530	Torr Wood.
360	17·194	Arable and part of burn.	397	·063	Old quarry.
361	15·050	Arable and trees.	398	17·047	Arable.
362	5·808	Arable.	399	11·669	Arable.
362a	·499	Wood.	400	·673	Houses, garden, &c. (Mountstuart, part of).
363	1·914	Limetree Avenue.	401	·454	Wood, &c.
364	·405	Boat house, garden, &c.	402	·098	Waste.
365	·074	Houses, yard, &c.	403	1·987	Ornamental ground.
366	4·783	Arable.	404	·953	Mansion house, &c. (Mountstuart).
367	·444	Houses, stackyard, &c.	405	25·897	Ornamental ground, &c.
368	·293	Rough pasture.	406	99·920	Wood, rocks, and roads.
369	1·483	Arable.	407	12·354	Arable.
370	·115	House, &c.	408	16·113	Arable.
371	·306	Arable.	409	22·273	Wood.
372	15·808	Public road.	410	15·644	Arable & old quarry.
373	10·355	Arable.	411	11·345	Wood.
374	10·971	Arable.	412	15·801	Arable.
375	15·910	Arable.	413	25·934	Arable.
376	3·252	Parish road.	414	·783	Wood.
377	2·098	Rough pasture, part of burns, &c.	415	3·101	Arable.
378	1·418	Arable, &c.	416	·138	Garden, &c.
379	2·692	Arable.	417	11·967	Wood, &c.
380	·726	Homestead, garden, &c. (Upper Scoulag).	418	1·911	Wood.
381	8·797	Arable and trees.	419	3·219	Ornamental ground, &c.
382	1·580	Pasture, part of Scoulag Burn, &c.	420	3·905	Wood, &c.
383	9·377	Arable.	421	·232	House, ornamental ground, &c. (South Lodge).
384	·245	Pasture, part of Scoulag Burn, &c.	422	7·761	Pasture and whins.
385	14·349	Arable.	423	13·839	Arable.
386	·861	Stables, garden, &c. (Mountstuart, part of).	424	26·563	Arable.
387	7·743	Arable.	425	13·219	Wood.
388	4·463	Wood.	426	13·359	Arable.
389	1·094	Homestead, garden, &c. (Newfarm).	427	17·246	Arable.
390	·154	Pasture.	428	9·892	Wood and old quarry.
391	·252	Wood.	429	10·834	Arable.
392	5·425	Arable.	430	7·306	Wood.
393	·040	Wood.	431	·124	Rough pasture.
394	11·892	Arable.	432	·285	Rough pasture, &c.
			433	22·293	Arable.
			434	·156	Pasture and half of Quien Burn.
	3066·308	<i>Carried forward.</i>		3573·900	<i>Carried forward.</i>

No. on Plan.	Area in Acres.	Remarks.	No. on Plan.	Area in Acres.	Remarks.
	3573·900	<i>Brought forward.</i>		4007·661	<i>Brought forward.</i>
435	8·298	Arable.	478	2·335	Arable.
436	1·699	Parish road.	479	2·436	Arable.
437	8·719	Arable.	480	·212	House, garden, &c.
438	16·351	Arable.	481	·837	Arable.
439	13·246	Arable.	482	·417	Houses, gardens, &c. (Birgidale Crieff Butts).
440	10·207	Rough pasture.			
441	7·864	Arable, &c.	483	14·670	Rough heathy pas- ture.
442	7·266	Wood and rocks.			
443	10·698	Arable.	484	4·166	Arable.
444	2·395	Wood.	485	7·910	Arable.
445	11·435	Rough pasture, &c.	486	9·963	Arable.
446	13·010	Arable.	487	3·844	Arable.
447	1·852	Arable.	488	8·758	Arable.
448	72·629	Rough pasture, rocks, &c.	489	1·862	Arable.
449	19·585	Arable.	490	11·399	Arable.
450	3·893	Wood.	491	7·934	Arable.
451	12·270	Arable.	492	8·409	Arable.
452	16·471	Arable.	493	8·828	Arable.
453	7·007	Wood.	494	2·253	Wood.
454	1·899	Whins.	495	15·827	Arable.
455	·978	Arable.	496	·814	Marsh.
456	3·959	Arable.	497	·350	Marsh.
457	4·239	Arable.	498	14·920	Arable.
458	4·064	Arable.	499	8·889	Arable.
459	·148	Occupation road.	500	6·314	Rough heathy pas- ture.
460	4·027	Arable.			
461	·367	Houses, gardens, &c.	501	4·037	Arable.
462	3·964	Arable.	502	11·971	Arable.
463	4·415	Arable.	503	9·291	Arable.
464	43·172	Rough heathy pas- ture, &c.	504	8·258	Arable.
465	12·931	Rough heathy pas- ture, &c.	504a	2·294	Occupation road.
466	29·512	Rough heathy pas- ture, &c.	505	6·942	Arable.
467	·817	Homestead, garden, &c. (Ambrismore).	506	9·854	Arable.
467a	·522	Occupation road.	507	·233	Rough pasture.
468	11·751	Arable.	508	3·800	Arable.
469	11·578	Arable.	509	7·172	Arable.
470	6·602	Arable.	510	7·607	Arable.
471	10·143	Arable.	511	4·956	Arable.
472	·637	Occupation road.	512	7·428	Arable.
473	3·190	Wood.	513	4·948	Arable.
474	5·871	Wood.	514	9·605	Arable.
475	10·784	Arable.	515	10·216	Arable.
476	10·857	Arable.	516	10·372	Arable.
477	2·439	Arable.	517	12·595	Arable.
			518	11·173	Arable.
			519	11·345	Arable, &c.
			520	12·327	Arable.
			521	7·815	Arable.
	4007·661	<i>Carried forward.</i>		4325·247	<i>Carried forward.</i>

PARISH OF KINGARTH.

No. on Plan.	Area in Acres.	Remarks.	No. on Plan.	Area in Acres.	Remarks.
	4325·247	<i>Brought forward.</i>		4676·041	<i>Brought forward.</i>
522	8·030	Arable.	561	24·847	Parish road.
523	8·806	Arable.	562	7·035	Arable.
524	·910	Occupation road.	563	16·436	Arable.
525	10·225	Arable and occupation road.	564	·841	Rough pasture and quarry.
526	13·375	Wood, &c.	565	·689	Parish road.
527	7·716	Arable.	566	15·867	Arable and quarry.
528	6·452	Arable.	567	·575	Rough pasture.
528a	·316	Homestead, &c. (Drumreoch).	568	51·004	Rough heathy pasture.
529	1·122	Arable.	569	74·631	Rough heathy pasture.
530	10·341	Arable.	570	1·053	Arable.
531	8·405	Arable.	571	·868	Houses, garden, &c. (Piperhall).
532	11·051	Arable.	572	1·178	Arable.
533	7·491	Arable.	573	1·956	Rough pasture and road.
534	1·431	Homestead, garden, &c. (Ardnahoe).	574	13·316	Arable.
535	·468	Occupation road.	575	5·969	Arable.
536	13·705	Arable.	576	·116	House and garden.
537	8·630	Arable.	577	·197	Private road.
538	·503	Homestead, gardens, &c. (Gallachan).	578	1·860	Occupation road.
539	1·235	Arable.	579	2·758	Wood.
540	12·089	Arable.	580	·932	Wood.
541	12·054	Arable, &c.	581	13·665	Arable.
542	7·886	Arable.	582	3·248	Arable.
543	11·147	Arable.	583	·176	Dam.
544	17·500	Arable.	584	·560	Wood.
545	8·922	Arable.	585	1·974	Homestead, garden, &c. (Kerrylamont).
546	11·177	Arable.	586	·717	Occupation road.
547	·435	Homestead, garden, &c. (Upper Stravanan).	587	11·260	Arable.
548	1·907	Rough pasture, road, &c.	588	·155	Wood.
549	11·249	Arable.	589	9·478	Arable.
550	16·187	Arable.	590	·233	Occupation road.
551	16·473	Arable.	591	4·387	Wood.
552	64·181	Wood, &c.	592	17·548	Rough heathy pasture.
553	3·356	Arable.	593	23·027	Wood and old quarries.
554	5·113	Arable and road.	594	2·065	Rough heathy pasture.
555	·200	Arable.	595	·702	House, gardens, &c. (Cosson).
556	10·574	Rough pasture, &c.	596	12·372	Arable.
557	12·388	Arable.	597	10·006	Wood.
558	6·798	Arable.	598	5·438	Wood.
559	·667	Homestead, garden, &c. (Kerrymenoch Stuart).	599	19·776	Arable.
560	·279	Occupation road.			
	4676·041	<i>Carried forward.</i>		5034·956	<i>Carried forward.</i>

No. on Plan.	Area in Acres.	Remarks.	No. on Plan.	Area in Acres.	Remarks.
	5034·956	<i>Brought forward.</i>		5276·658	<i>Brought forward.</i>
600	7·925	Wood.	635	12·400	Arable.
601	20·786	Arable.	636	13·180	Arable and occupation road.
602	2·517	Wood.	637	6·446	Parish road.
603	3·123	Wood.	638	31·659	Black Dub Plantation.
604	·311	House, gardens, &c. (Blackdub).	639	17·454	Arable.
605	15·881	Arable.	640	17·039	Arable, &c.
605a	·961	Wood.	641	7·758	Arable and quarries.
606	43·726	Carnibaan Wood.	642	·488	Occupation road.
607	16·319	Arable.	643	·189	Whins, &c.
608	14·598	Arable.	644	5·226	Arable.
609	9·372	Arable.	645	15·703	Arable.
610	3·372	Rough heathy pasture.	646	1·675	Arable.
611	13·780	Arable.	647	1·300	Arable.
612	2·818	Arable and occupation road.	648	1·122	Arable.
613	1·132	Arable.	649	1·696	Arable.
614	·201	House, garden, &c. (Meikle Kilcattan Butts, part of).	650	1·569	Arable.
615	3·459	Arable and road.	651	·286	House, garden, &c. (Meikle Kilcattan Butts, part of).
616	1·721	Arable.	652	2·350	Arable.
617	·517	Arable.	653	2·018	Arable.
618	1·637	Arable and occupation road.	654	2·247	Arable.
619	2·181	Arable.	655	·199	House, garden, &c. (Meikle Kilcattan Butts, part of).
620	4·165	Arable.	656	1·847	Arable and road.
621	1·610	Arable and occupation road.	657	10·761	Arable and quarry.
622	·319	House, garden, &c. (Meikle Kilcattan Butts, part of).	658	2·891	Occupation road.
623	1·405	Arable.	659	8·808	Arable.
624	1·640	Arable.	660	12·348	Arable.
625	·877	Arable and road.	661	11·752	Arable.
626	1·401	Arable.	662	8·100	Arable.
627	2·448	Arable.	663	·139	Whins, &c.
628	·253	House, garden, &c. (Meikle Kilcattan Butts, part of).	664	6·292	Wood.
629	6·124	Arable.	665	15·963	Arable.
630	11·622	Arable.	666	20·586	Arable.
631	11·741	Arable.	667	8·097	Wood.
632	16·888	Arable.	668	13·581	Arable.
633	1·429	Homestead, garden, &c. (Barefield).	669	15·111	Arable.
633a	·168	Occupation road.	670	10·260	Arable.
634	13·284	Arable.	671	19·605	Arable.
			672	12·879	Arable.
			673	1·318	Wood.
			674	20·759	Arable.
			675	·021	House.
			676	·590	Whins.
			677	9·342	Arable.
	5276·658	<i>Carried forward.</i>		5623·712	<i>Carried forward.</i>

No. on Plan.	Area in Acres.	Remarks.	No. on Plan.	Area in Acres.	Remarks.
	5629·712	<i>Brought forward.</i>		5957·174	<i>Brought forward.</i>
678	7·639	Arable.	720	18·987	Arable and trees.
679	19·534	Arable and quarry.	721	7·658	Arable.
680	13·855	Arable.	722	30·361	Rough pasture, whins, &c.
681	12·045	Arable.	723	1·992	Rough pasture.
682	5·970	Wood.	724	2·397	Arable.
683	1·647	Wood.	725	11·674	Arable.
684	·761	Rough pasture and rocks.	726	·581	Rough pasture and whins.
685	1·079	Homestead, garden, &c. (Bruchag).	727	12·555	Arable.
686	12·226	Arable and road.	728	·424	Whins.
687	2·079	Wood.	729	10·090	Arable and road.
688	8·080	Arable and road.	730	23·236	Arable.
689	·939	Pasture.	731	12·149	Arable.
690	1·036	Wood.	732	·077	Occupation road.
691	·412	Wood.	733	·304	Wood.
692	·245	Dam.	734	·219	Wood.
693	2·109	Wood.	735	·383	Wood.
694	12·715	Bruchag Wood.	736	1·083	Homestead, garden, &c. (Quochag).
695	8·141	Rough pasture & rocks.	737	10·082	Arable.
696	13·955	Arable.	738	3·078	Wood.
697	3·445	Arable and road.	739	10·661	Wood.
698	1·485	Arable.	740	8·004	Arable.
699	15·213	Arable.	741	8·771	Arable.
700	5·627	Arable.	742	7·352	Rough pasture.
701	6·085	Arable.	743	9·852	Arable.
702	13·911	Arable.	744	7·834	Arable.
703	·678	Homestead, garden, &c. (Stravanan).	745	5·506	Rough pasture and whins.
704	11·800	Arable, road, &c.	746	20·142	Arable.
705	1·318	Wood.	747	15·983	Arable.
706	2·059	Wood and quarry.	748	16·526	Arable.
707	20·107	Arable.	749	15·468	Arable.
708	18·547	Arable.	750	14·136	Arable.
709	15·354	Culevine Plantation (part of).	751	14·738	Arable.
710	1·100	Rough pasture.	752	9·496	Arable.
711	7·557	Rough pasture and whins.	753	17·611	Culevine Plantation (part of).
712	12·214	Arable.	754	8·670	Arable.
713	8·921	Arable.	754a	·581	Homestead, garden, &c. (Culevine).
714	10·005	Arable, road, &c.	755	·445	Occupation road.
715	23·681	Arable and road.	756	·453	Occupation road.
716	·629	Homestead, garden, &c. (Langalbui-noch).	757	7·433	Arable.
717	·160	Occupation road.	758	·836	Wood.
718	1·334	Arable.	759	·635	Homestead, garden, &c. (Meikle Kiltattan).
719	21·765	Arable.			
	5957·174	<i>Carried forward.</i>		6305·637	<i>Carried forward.</i>

No. on Plan.	Area in Acres.	Remarks.	No. on Plan.	Area in Acres.	Remarks.
	6305·637	<i>Brought forward.</i>		6602·825	<i>Brought forward.</i>
760	11·464	Arable.	804	6·612	Whins, rocks, &c.
761	·752	Rough pasture.	805	15·887	Arable.
762	5·018	Arable.	806	8·692	Arable.
763	15·747	Arable.	807	10·140	Arable.
764	2·320	Old road (public).	808	6·223	Arable.
765	6·844	Arable.	809	·730	Homestead, garden, &c. (Langalcorad).
766	7·620	Wood.	810	3·545	Arable.
767	3·234	Wood.	811	1·031	Houses, school, gardens, &c.
768	·121	Occupation road.	812	·694	Arable.
769	6·614	Arable.	813	·119	House, garden, &c.
770	10·564	Arable.	814	·156	Arable.
771	5·869	Arable and road.	815	7·405	Arable.
772	13·988	Arable.	816	1·846	Arable.
773	13·032	Arable.	817	·327	House, garden, &c.
774	26·787	Arable.	818	1·890	Arable.
775	·269	Wood.	819	4·156	Arable (glebe).
776	1·946	Homestead, garden, &c. (Kerrytonlia).	820	3·614	Arable (glebe).
777	18·096	Arable.	821	8·096	Arable.
778	7·938	Arable.	822	4·583	Arable and part of burn (glebe).
779	7·725	Arable.	823	4·205	House, garden, tile works, &c.
780	8·526	Arable.	824	4·951	Arable.
781	7·663	Arable.	825	·648	Dam.
782	8·154	Arable.	826	·604	Pasture.
783	7·882	Arable.	827	13·392	Arable, road, &c.
784	5·154	Arable.	828	·616	Whins.
785	·265	Rough pasture.	829	6·849	Arable and road.
786	7·490	Arable.	830	·861	Whins.
787	·448	Rough pasture.	831	6·736	Arable.
788	·404	Wood.	832	1·143	Pasture.
789	·709	Rough pasture, &c.	833	·213	Pasture.
790	4·656	Arable.	834	17·023	Arable.
791	1·159	Wood, &c.	835	18·980	Arable.
792	·843	Manse, garden, &c.	836	·588	Church, burialground, &c.
793	·612	Wood and part of burn.	837	2·250	Wood.
794	2·012	Arable.	838	3·006	Arable.
795	·898	Homestead, garden, &c. (Little Kiltattan).	839	5·169	Arable.
796	·349	Occupation road.	840	4·371	Arable.
797	11·715	Arable.	841	1·318	Arable.
798	11·706	Arable.	842	3·066	Arable.
799	·084	Rough pasture.	843	1·579	Arable.
800	·718	Rough pasture.	844	1·784	Arable.
801	·094	Houses, garden, &c. (Kerrymenoch).	845	·202	Whins.
802	22·663	Arable.	846	9·023	Arable.
803	27·036	Arable.	847	4·574	Arable.
	6602·825	<i>Carried forward.</i>		6801·722	<i>Carried forward.</i>

No. on Plan.	Area in Acres.	Remarks.	No. on Plan.	Area in Acres.	Remarks.
	6301·722	<i>Brought forward.</i>		7622·675	<i>Brought forward.</i>
848	·181	House, gardens, &c.	888	13·339	Arable and old quarry.
849	3·343	Arable.	889	34·308	Rough pasture and rocks.
850	3·111	Arable.			
851	·222	Public road.	890	14·708	Arable.
852	·697	Houses, corn mill, gardens, &c. (Kilcattan Mill).	891	7·305	Rough pasture, whins, &c.
			892	11·635	Arable.
853	·118	Arable.	893	8·410	Rough pasture, whins, &c.
854	13·211	Arable and part of burn.	894	25·191	Arable.
855	486·534	Foreshore.	895	18·913	Arable.
856	24·565	Arable.	896	·753	Homestead, garden, &c. (Lubas).
857	7·349	Arable.			
858	6·926	Arable and road.	897	3·530	Rough pasture, whins, and rocks.
859	8·469	Arable.			
860	4·084	Arable.	898	5·961	Arable.
861	3·257	Arable.	899	20·525	Arable.
862	6·351	Arable.	900	1·103	Arable.
863	2·137	Arable.	901	·462	Rough pasture.
864	·104	Public road.	902	11·888	Arable.
865	1·257	Arable.	903	10·596	Arable.
866	1·572	Houses, gardens, &c. (Village of Kilcattan, part of).	904	·707	Arable.
			905	1·056	Arable.
867	2·861	Pasture, trees, and road.	906	·057	Houses, &c. (Gatehouse).
868	30·097	Rough heathy pasture.	907	123·455	Suidhe Plantation.
869	7·591	Arable.	908	7·709	Arable.
870	3·937	Arable and road.	909	7·976	Arable.
871	7·069	Arable.	910	5·013	Arable.
872	7·530	Arable and road.	911	4·962	Arable.
873	6·631	Arable.	912	4·710	Arable.
874	·196	Houses, gardens, &c.	913	·731	Pasture.
875	·453	Houses, gardens, &c.	914	·626	Homestead, &c. (Largizean).
876	4·366	Parish road.	915	·130	Arable.
877	14·955	Arable.	916	·558	Arable.
878	18·556	Rough pasture and whins.	917	13·927	Arable.
879	9·178	Arable and road.	918	10·444	Arable.
880	13·185	Arable.	919	6·924	Arable and trees.
881	22·635	Rough pasture.	920	·101	Occupation road.
882	23·362	Rough pasture and whins.	921	4·595	Houses, gardens, &c. (Village of Kilcattan, part of).
883	11·695	Arable.	922	·049	House, garden, &c.
884	23·065	Arable.	923	·162	Pasture.
885	15·803	Arable.	924	1·707	Arable.
886	·284	Whins.	925	1·433	Arable.
887	24·016	Arable and old quarry.	926	·255	Occupation road.
			927	·595	Houses, garden, &c.
	7622·675	<i>Carried forward.</i>		8009·184	<i>Carried forward.</i>

No. on Plan.	Area in Acres.	Remarks.	No. on Plan.	Area in Acres.	Remarks.
	8009·184	<i>Brought forward.</i>		8413·348	<i>Brought forward.</i>
928	·133	Quay (private).	966	·516	Arable.
929	3·723	Arable.	967	4·340	Arable.
930	·421	Pasture.	968	1·794	Rough pasture and whins.
931	1·256	Rough pasture and whins.	969	17·517	Arable and rocks.
932	6·879	Arable.	970	1·224	Pasture and trees.
933	1·428	Rough pasture and rocks.	970a	·132	Arable.
934	·188	Arable.	971	·289	Loch.
935	·272	Occupation road.	972	·870	Loch.
936	1·427	Arable.	973	·150	Arable.
937	21·612	Arable.	974	18·520	Arable.
938	19·397	Arable.	975	·513	Arable.
939	·484	Whins.	976	1·033	Homestead, garden, &c. (Dunagoil).
940	4·019	Arable.	976a	·100	Occupation road.
941	·017	House (Cavin).	977	16·994	Arable.
942	8·189	Arable.	978	3·892	Wood and rocks.
943	·910	Pool.	979	·181	Arable.
944	1·749	Pasture and rocks (quarry).	980	·643	Old burial ground and ruins.
945	18·865	Arable.	981	1·484	Wood and rocks.
946	16·535	Arable.	982	829·133	Rough pasture, rocks, &c.
947	12·979	Arable.	983	·163	Loch.
948	·434	Loch.	984	5·156	Arable.
949	5·705	Arable, rocks, &c.	985	1·415	Arable.
950	2·567	Rough pasture, rocks, and whins.	986	10·031	Arable.
951	·085	Arable.	987	9·532	Arable.
952	·833	Arable.	988	9·196	Arable.
953	·307	Arable.	989	·240	Rough pasture.
954	142·490	Arable, whins, road, &c.	990	9·164	Arable.
955	33·835	Rough pasture, rocks, whins, &c.	991	9·462	Arable.
956	16·317	Arable.	992	26·374	Arable and road.
957	8·257	Rough pasture, rocks, whins, &c.	993	15·484	Arable and rocks.
958	·613	Rough pasture and rocks.	994	1·161	Rough pasture, rocks, &c.
959	25·907	Rough pasture, rocks, &c.	995	1·758	Rough pasture, rocks, &c.
960	1·240	Arable.	996	·433	Homestead, &c. (The Plan or North Gar-rochty).
961	·102	Rough pasture and rocks.	997	·534	Arable.
962	37·430	Rough pasture, rocks, and whins.	998	7·936	Arable.
963	5·729	Arable.	999	·204	Pools.
964	·135	Arable and ruin.	1000	5·743	Arable.
965	1·695	Arable.	1001	6·140	Arable.
			1002	28·237	Rough pasture and rocks.
			1003	5·797	Arable and road.
	8413·348	<i>Carried forward.</i>		9466·833	<i>Carried forward.</i>

No. on Plan.	Area in Acres.	Remarks.	No. on Plan.	Area in Acres.	Remarks.
	9466·833	<i>Brought forward.</i>		9527·829	<i>Brought forward.</i>
1004	5·656	Arable.	1019	1·069	Loch na Leighe.
1005	2·461	Arable.	1020	2·850	Arable.
1006	1·543	Arable.	1021	134·140	Rough pasture, rocks, &c.
1007	·714	Homestead, garden, &c. (South Gar-rochty).		9665·888	
1008	·657	Arable and ruins.			
1009	8·069	Arable.			
1010	·266	Occupation road.			
1011	6·560	Arable.			
1012	1·778	Arable.			
1013	·172	Wood.			
1014	2·200	Rough pasture and rocks.			
1015	7·501	Arable.			
1016	10·600	Arable.			
1017	·784	Rough pasture and whins.			
1018	12·035	Arable.			
	9527·829	<i>Carried forward.</i>			

RECAPITULATION.

8900·006	Land.
94·526	Public roads.
486·534	Foreshore.
184·822	Water.
9665·888	Total area of the Parish of Kingarth, in the County of Bute.

INDEX TO PLACES

IN THE

PARISH OF KINGARTH.

COUNTY OF BUTE.

Name of Place.	No. of Sheet.		Descriptive Remarks.
	6-inch scale.	25·344-inch scale.	
Anne's Lodge - - -	CCIV.	7	A dwelling house.
Ascogbank - - -	"	11	A dwelling house.
Ascog Tower - - -	"	"	A dwelling house.
Ascog Lodge - - -	"	"	A dwelling house.
Ascog House - - -	"	"	
Ascog - - -	"	"	A farm steading.
Ashburn - - -	"	"	A dwelling house.
Ascog Hall - - -	"	"	
Ambrisbeg - - -	CCXV.	2	A farm steading.
Ambrismore - - -	"	6	A farm steading.
Ardnahoe - - -	"	"	A farm steading.
Balmory - - -	CCIV.	11	A dwelling house.
Blair Lodge - - -	"	"	A dwelling house.
Barnauld Bridge - - -	"	14	
Birgidale Knock - - -	CCXV.	2	A farm steading.
Barnauld - - -	"	"	A farm steading.
Birgidale Crieff - - -	"	"	A farm steading.
Birgidale Butt - - -	"	"	A dwelling house.
Birgidale Crieff Butts - - -	"	6	Three cottages.
Blackdub - - -	"	7	A cottage.
Barefield - - -	"	"	A farm steading.
Bruchag - - -	"	8	A farm steading.
Cosson - - -	"	7	A cottage.
Culevine - - -	"	11	A farm steading.
Cavin - - -	"	15	A cottage.
Drumreoch - - -	"	6	A farm steading.
Dunagoil - - -	CCXXVII.	3	A farm steading.
Greenwood Smithy - - -	CCXV.	2	A dwelling house and smithy.
Gallachan - - -	"	6	A farm steading.
Gatehouse - - -	"	15	A cottage.
Kerryerusoch - - -	CCIV.	14	A farm steading.
Kerrycroy - - -	"	15	A small village.
Kerrycroy - - -	"	"	A farm steading.
Kerymenoch Stuart - - -	CCXV.	6	A farm steading.
Kerrylamont - - -	"	7	A farm steading.
Kerrymenoch - - -	"	11	An old steading.
Kerrytonlia - - -	"	"	A farm steading.
Kilcattan Mill (corn) - - -	"	"	A farm steading and corn mill.
Kelspoke - - -	"	15	A farm steading.
Kilcattan - - -	"	"	A village.
Langalbuinoch - - -	"	10	A farm steading.
Langalcorad - - -	"	11	A farm steading.
Little Kilcattan - - -	"	"	A farm steading.

Name of Place.	No. of Sheet.		Descriptive Remarks.
	6-inch scale.	25·344-inch scale.	
Largizean - - -	CCXV.	14	A farm steading.
Lubas - - -	"	"	A farm steading.
Millbank - - -	CCIV.	7	A dwelling house.
Mid Ascog - - -	"	11	A farm steading.
Mid Ascog House - -	"	"	
Mountstuart - - -	CCXV.	3	A large mansion.
Meikle Kilcattan Butts -	"	7	Five cottages.
Meikle Kilcattan - -	"	11	A farm steading.
Newfarm - - -	"	3	A farm steading.
Piperhall - - -	"	7	A row of cottages.
Quochag - - -	"	10	A farm steading.
Scoulag Moor Butts -	"	3	Three dwelling houses.
Stravanan - - -	"	10	A farm steading.
South Garrochty - - -	CCXXVII.	3	A farm steading.
The Plan or North Garrochty	"	"	A farm steading.
Upper Scoulag - - -	CCXV.	"	A farm steading.
Upper Stravanan - - -	"	6	A farm steading.

LONDON:

Printed by GEORGE E. EYRE and WILLIAM SPOTTISWOODE,
 Printers to the Queen's most Excellent Majesty.

For Her Majesty's Stationery Office.

4

ORDNANCE SURVEY OF SCOTLAND.

BOOK OF REFERENCE TO THE PLAN
OF THE
PARISH OF KING EDWARD (DETACHED),
IN THE
COUNTY OF ABERDEEN (DETACHED),
CONTAINING 1081·796 ACRES.

COLONEL SIR HENRY JAMES, R.E., F.R.S., M.R.I.A., F.G.S., &c.,
SUPERINTENDENT OF THE SURVEY.



LONDON:
PRINTED BY GEORGE E. EYRE AND WILLIAM SPOTTISWOODE,
PRINTERS TO THE QUEEN'S MOST EXCELLENT MAJESTY.
FOR HER MAJESTY'S STATIONERY OFFICE.

1868.

Price One Shilling.

REPORT OF THE COMMISSIONER OF THE GENERAL LAND OFFICE

FOR THE YEAR 1868

IN TWO VOLUMES

VOLUME II. REPORT ON THE LANDS OF THE UNITED STATES

IN TWO VOLUMES

REPORT ON THE LANDS OF THE UNITED STATES

FOR THE YEAR 1868

IN TWO VOLUMES

REPORT ON THE LANDS OF THE UNITED STATES

FOR THE YEAR 1868

[7142-50-9/68.]



WASHINGTON

PRINTED BY THE GENERAL LAND OFFICE

UNDER THE SUPERVISION OF THE COMMISSIONER

OF THE GENERAL LAND OFFICE

1868

on the
imately
qual to

f each

Book.

are in-

31.4.

con-
double
o the

cales

W
T
T

nt

F.
C.
V.
f.
S.

UNION JACK

PARISH OF KING EDWARD

THE RECTORY

THE RECTORY

THE RECTORY

THE RECTORY



THE RECTORY

ORDNANCE SURVEY OF SCOTLAND

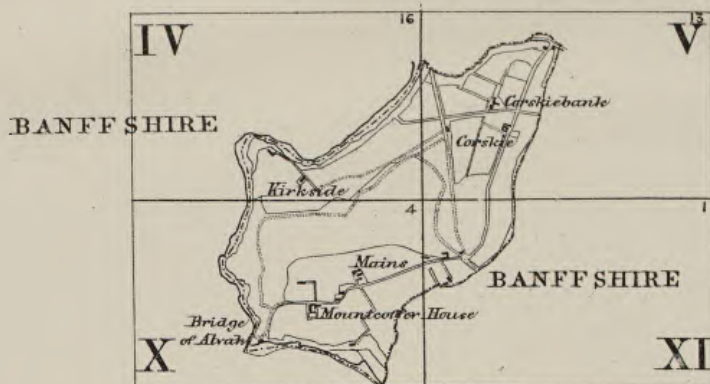
PARISH OF KING EDWARD (Detached)

ABERDEENSHIRE (Detached)

INDEX TO THE SHEETS

Published on the Scale of $\frac{1}{2500}$ or 25.344 Inches to a Mile.

Scale of this Index One Inch to a Mile.



*Published in 4 Sheets at $2\frac{5}{6}$ each,
with 1 Book of Areas at $1\frac{5}{6}$.*

ORDNANCE SURVEY OF SCOTLAND

PARISH OF KING EDWARD
(*Detached*)

ABERDEENSHIRE
(*Detached*)

INDEX TO THE SHEETS

EXPLANATORY REMARKS.

The scale of the Parish Plans is the 1-2500th of the actual length on the ground, and is equal to 25·344 inches to a mile, which is very approximately equal to one square inch to one acre, the square of 1·0018 inch being equal to one acre.

The length of each sheet is $1\frac{1}{2}$ miles, and the width 1 mile, the area of each sheet is therefore 960 acres.


Each enclosure has a reference number to the area which is given in this Book.

The Braces (*f*) on the plans are to indicate that the spaces so braced are included under the same reference number.

The Altitudes in feet above the Mean Level of the Sea are written thus—31·4.

The Scale of the Plans of the County is 6 inches to a mile, and each sheet contains the same area as 16 sheets of the Parish Plans. There is therefore a double reference number to each sheet, as VI. 9., the Roman Numerals referring to the County Plans, the Arabic Figures to the Parish Plans.

The following are the characters employed on the Ordnance Plans on the Scales of 1-2500, and 6 inches to a mile :—

County Names		Hundreds or Wards	W
Parishes	P	Townships	T
Extra Parochial.....	E	Division of Townships	T

Antiquities	<div style="display: inline-block; vertical-align: middle;"> <div style="font-size: 3em; vertical-align: middle;">{</div> <div style="display: inline-block; vertical-align: middle; padding-left: 5px;"> ROMAN <i>Druidical or Saxon</i> <i>Norman or Subsequent</i> </div> </div>
-------------------	---

The descriptions of the boundaries are shown by the following initials :—

Centre of Stream	<i>C.S.</i>	Centre of Fence	<i>C.F.</i>
Centre of Road	<i>C.R.</i>	Top of Cop	<i>T.C.</i>
Side of Stream or Drain ...	<i>S.S.</i> or <i>S.D.</i>	Centre of Wall	<i>C.W.</i>
Root of Hedge	<i>R.H.</i>	Defaced	<i>Def.</i>
Face of Wall.....	<i>F.W.</i>	Track of Stream.....	<i>T.S.</i>
Undefined.....			<i>Und.</i>

Where a change occurs in the boundaries, the symbol [o—o] is used to show the part at which the change takes place.

N.B.—To convert Decimal Fractions of an Acre into Roods and Perches, multiply the decimal first by 4 and then by 40, preserving the same number of decimals in the product.

Examples—

Acres.
633·357
4

1·428
40

A. R. P.
633 1 17

17·120

Acres.
527·013
4

·052
40

A. R. P.
527 0 2

2·080

TABLE

FOR CONVERTING DECIMAL PARTS OF AN ACRE INTO ROODS AND PERCHES.

Perch.	0 Rood.	1 Rood.	2 Roods.	3 Roods.	Perch.	0 Rood.	1 Rood.	2 Roods.	3 Roods.
0	·000	·250	·500	·750	21	·131	·381	·631	·881
1	·006	·256	·506	·756	22	·137	·387	·637	·887
2	·012	·262	·512	·762	23	·144	·394	·644	·894
3	·019	·269	·519	·769	24	·150	·400	·650	·900
4	·025	·275	·525	·775	25	·156	·406	·656	·906
5	·031	·281	·531	·781	26	·162	·412	·662	·912
6	·037	·287	·537	·787	27	·169	·419	·669	·919
7	·044	·294	·544	·794	28	·175	·425	·675	·925
8	·050	·300	·550	·800	29	·181	·431	·681	·931
9	·056	·306	·556	·806	30	·187	·437	·687	·937
10	·062	·312	·562	·812	31	·194	·444	·694	·944
11	·069	·319	·569	·819	32	·200	·450	·700	·950
12	·075	·325	·575	·825	33	·206	·456	·706	·956
13	·081	·331	·581	·831	34	·212	·462	·712	·962
14	·087	·337	·587	·837	35	·219	·469	·719	·969
15	·094	·344	·594	·844	36	·225	·475	·725	·975
16	·100	·350	·600	·850	37	·231	·481	·731	·981
17	·106	·356	·606	·856	38	·237	·487	·737	·987
18	·112	·362	·612	·862	39	·244	·494	·744	·994
19	·119	·369	·619	·869	40	·250	·500	·750	1·000
20	·125	·375	·625	·875					

PARISH OF KING EDWARD

(DETACHED),

IN THE

COUNTY OF ABERDEEN (DETACHED).

No. on Plan.	Area in Acres.	Remarks.	No. on Plan.	Area in Acres.	Remarks.
1	6.461	Arable and rough pasture.	39	1.790	House and ornamental ground.
2	16.712	River Deveron.	40	.459	Garden.
3	11.836	Arable.	41	11.005	Arable.
4	.439	Arable.	42	.487	Wood.
5	.398	Houses, garden, &c.	43	6.531	Wood.
6	.504	Rough pasture.	44	3.671	Arable.
7	.751	Rough pasture (islands).	45	.150	Mill dam.
8	.568	Private road.	46	6.691	Wood.
9	2.101	Arable.	47	.175	Mill dam (part of).
10	1.198	Private road.	48	.468	Railway.
11	28.540	Arable.	49	.717	Public road.
12	.290	Arable.	49a	.396	Arable.
13	.919	Farmsteading, &c.	50	.132	House, garden, &c.
14	3.157	Arable.	51	2.731	Arable.
15	.280	Arable.	52	.374	Wood.
16	.601	Shingle.	53	5.162	Arable.
17	.797	Rough pasture (island).	54	1.126	Public road.
18	52.283	Arable.	55	2.674	Arable.
19	9.820	Tidal water.	56	2.385	Wood.
19a	2.060	Wood (island).	57	2.796	Arable.
20	14.652	Wood.	58	10.361	Arable.
21	20.432	Arable.	59	2.745	Arable.
22	1.794	Arable.	60	.122	Private road.
23	12.563	Arable.	61	.240	House and garden.
24	1.021	Wood.	62	.926	Wood.
25	17.746	Arable.	63	.817	Wood.
26	1.119	Garden.	64	.301	Wood.
27	.322	House, garden, and wood.	65	1.370	Public road.
28	1.140	Public road.	66	.586	Wood.
29	19.768	Arable.	67	15.305	Arable.
30	.592	Wood.	68	12.557	Arable.
31	8.081	Arable.	69	1.062	Wood.
32	6.392	Wood.	70	.785	Wood.
33	.047	Mill dam (part of).	71	.481	Wood.
34	.474	House and garden.	72	8.246	Arable.
35	10.027	Arable.	73	.262	Garden.
36	3.811	Arable.	74	.599	Farmsteading.
37	.432	Wood.	75	20.757	Arable.
38	2.487	House, shed, & wood.	76	43.049	Wood.
			76a	1.423	Public road.
			77	2.692	Public road.
			78	.184	House and garden.

PARISH OF KING EDWARD (DET.)

No on Plan.	Area in Acres.	Remarks.	No. on Plan.	Area in Acres.	Remarks.
79	15.752	Arable.	112	.070	Wood and arable.
80	.398	Stackyard.	113	9.171	Arable, &c.
81	.380	Stackyards.	114	8.680	Arable.
82	8.496	Arable.	115	7.879	River Deveron.
83	.352	Public road.	116	19.236	Wood.
84	.228	Wood.	117	1.100	Rough pasture.
85	1.964	Wood.	118	1.880	Wood.
86	16.489	Arable.	119	.230	Water.
87	.080	Rough pasture (island).	120	.441	House, garden, &c.
88	305.650	Wood.	121	21.031	Arable.
89	9.315	Arable.	122	9.043	Arable.
90	10.068	Arable.	123	.409	Wood.
91	.210	Sheds and yards.	124	2.217	Rough pasture.
92	.382	Private road.	125	5.489	Nursery.
93	8.820	Arable.	126	12.792	Arable.
94	10.654	Arable.	127	6.764	Arable and rough pasture.
95	6.561	Arable.	128	.168	Rough pasture (islands).
96	1.502	Wood.	129	.758	Rough pasture (island).
97	.806	Arable.	130	.405	House, gardens, &c.
98	.406	Wood.	131	.482	Wood.
99	8.971	Arable.	132	5.036	Arable.
100	1.772	Farmsteading.	133	.600	Houses, garden, &c.
101	2.645	Public road.	134	4.383	Arable.
102	27.420	Arable.	135	.620	Houses, gardens, &c.
103	23.677	Arable.	136	4.502	Arable.
104	7.985	Arable.	137	1.626	Wood.
105	8.383	Arable.	138	.180	House, garden, &c.
106	.449	Shingle (island).	139	21.944	Arable.
107	9.833	Arable.	140	3.391	Wood.
108	3.341	Houses, offices, gardens, &c.			
109	.257	Arable.			
110	.118	Houses, &c.		1081.796	
111	.500	House, garden, &c.			

RECAPITULATION.

1034.850	Land.
25.193	Water.
11.465	Public roads.
.468	Railway.
9.820	Tidal water.
1081.796	Total area of the Parish of King Edward (Detached), in the County of Aberdeen (Detached).

INDEX TO PLACES

IN THE

PARISH OF KING EDWARD (DET.)

COUNTY OF ABERDEEN (DET.)

Name of Place.	No. of Sheet.		Descriptive Remarks.
	6-inch scale.	25·344-inch scale.	
Corskie - - -	V.	13	A farmsteading.
Corskiebank - - -	„	„	A mansion.
Corskie Lodge - - -	„	„	A cottage.
Dams Cottage - - -	„	16	
Fernie Brae - - -	XI.	1	A cottage, &c.
Gavenie Lodge - - -	V.	13	A cottage.
Gellyburn Cottage - - -	„	„	
Gellymill Cottage - - -	„	„	
Kirkside - - -	IV.	16	A dwelling house.
Mains of Mountcoffer - - -	X.	4	A farmsteading.
Mountcoffer Crofts - - -	XI.	1	Four cottars' houses.
Mountcoffer House - - -	X.	4	A mansion.

LONDON:

Printed by GEORGE EDWARD EYRE and WILLIAM SPOTTISWOODE,
Printers to the Queen's most Excellent Majesty.
For Her Majesty's Stationery Office.

5

ORDNANCE SURVEY OF SCOTLAND.

BOOK OF REFERENCE TO THE PLAN
OF THE
PARISH OF KING EDWARD,
IN THE
COUNTY OF ABERDEEN,
CONTAINING 17564·313 ACRES.

MAJOR-GENERAL SIR HENRY JAMES, R.E., F.R.S., F.G.S., &c.,
SUPERINTENDENT OF THE SURVEY.



LONDON:
PRINTED BY GEORGE E. EYRE AND WILLIAM SPOTTISWOODE,
PRINTERS TO THE QUEEN'S MOST EXCELLENT MAJESTY.
FOR HER MAJESTY'S STATIONERY OFFICE.

1871.

Price Three Shillings.

GRANVILLE SULLIVAN (1820-1890)

JOHN OF THE FARMER IN 1840

THE LIFE OF KING EDWARD

1870

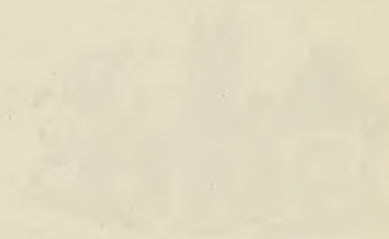
THE LIFE OF KING EDWARD

THE LIFE OF KING EDWARD

THE LIFE OF KING EDWARD

THE LIFE OF KING EDWARD

[7142.—50.—6/71.]



THE LIFE OF KING EDWARD

THE LIFE OF KING EDWARD

THE LIFE OF KING EDWARD

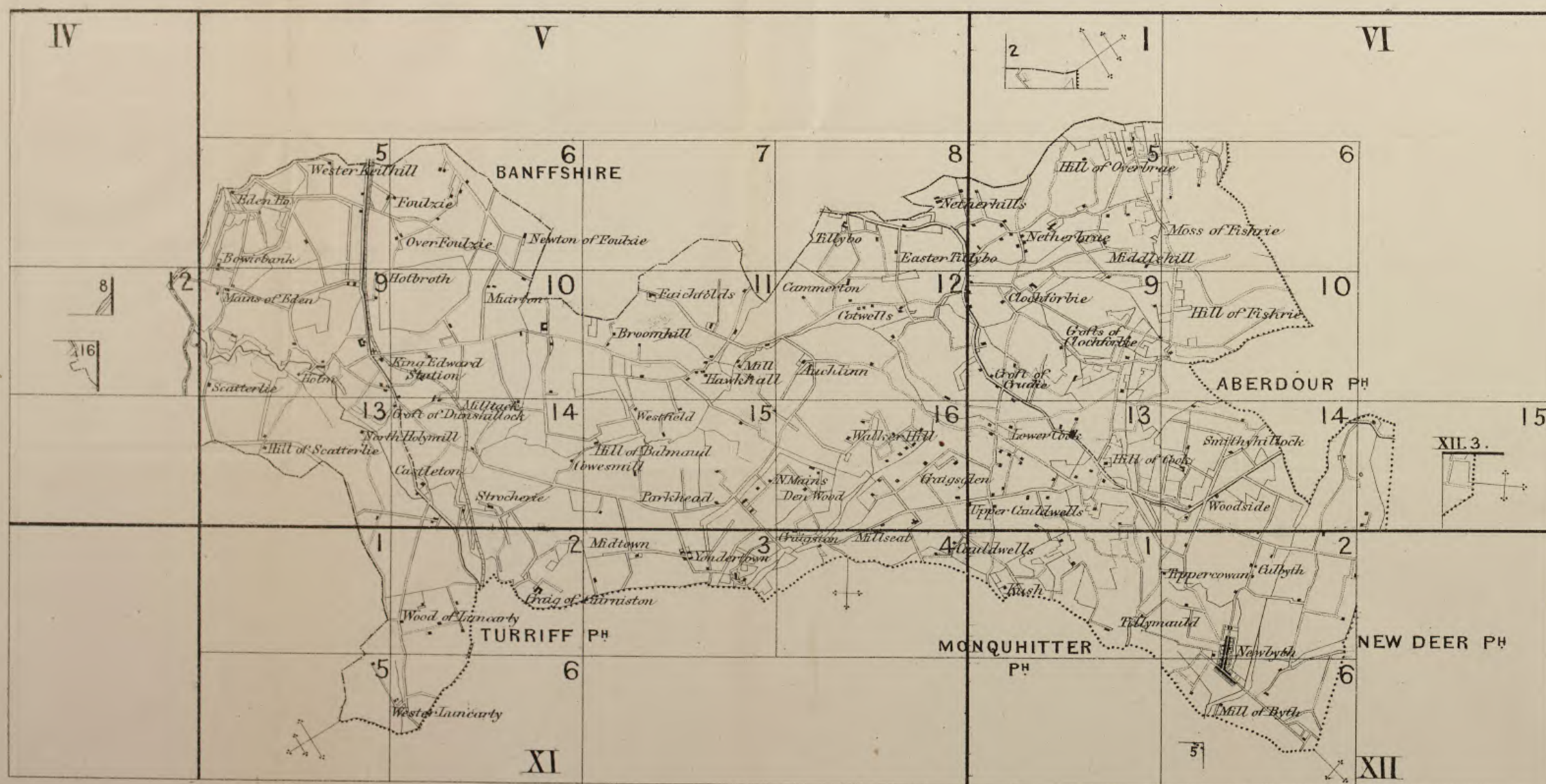
THE LIFE OF KING EDWARD

THE LIFE OF KING EDWARD


THE LIFE OF KING EDWARD

THE LIFE OF KING EDWARD

OR



Published in 30 Sheets at 2^s/6 each with 1 Book of Areas at 3^s/-



EXPLANATORY REMARKS.

The scale of the Parish Plans is the 1-2500th of the actual length on the ground, and is equal to 25·344 inches to a mile, which is very approximately equal to one square inch to one acre, the square of 1·0018 inch being equal to one acre.

The length of each sheet is $1\frac{1}{2}$ miles, and the width 1 mile, the area of each sheet is therefore 960 acres.



Each enclosure has a reference number to the area which is given in this Book.

The Braces (*f*) on the plans are to indicate that the spaces so braced are included under the same reference number.

The Altitudes in feet above the Mean Level of the Sea are written thus—31·4.

The Scale of the Plans of the County is 6 inches to a mile, and each sheet contains the same area as 16 sheets of the Parish Plans. There is therefore a double reference number to each sheet, as VI. 9., the Roman Numerals referring to the County Plans, the Arabic Figures to the Parish Plans.

The following are the characters employed on the Ordnance Plans on the Scales of 1-2500, and 6 inches to a mile :—

County Names		Hundreds or Wards	W
Parishes		Townships	T
Extra Parochial	E	Division of Townships	T
Antiquities	<div style="display: flex; align-items: center;"> <div style="font-size: 4em; margin-right: 10px;">{</div> <div> <div>ROMAN</div> <div>Druidical or Saxon</div> <div>Norman or Subsequent</div> </div> </div>		

The descriptions of the boundaries are shown by the following initials :—

Centre of Stream	<i>C.S.</i>	Centre of Fence	<i>C.F.</i>
Centre of Road	<i>C.R.</i>	Top of Cop	<i>T.C.</i>
Side of Stream or Drain ...	<i>S.S.</i> or <i>S.D.</i>	Centre of Wall	<i>C.W.</i>
Root of Hedge	<i>R.H.</i>	Defaced	<i>Def.</i>
Face of Wall	<i>F.W.</i>	Track of Stream	<i>T.S.</i>
Undefined	<i>Und.</i>		

Where a change occurs in the boundaries, the symbol [o—o] is used to show the part at which the change takes place.

N.B.—To convert Decimal Fractions of an Acre into Roods and Perches, multiply the decimal first by 4 and then by 40, preserving the same number of decimals in the product.

Examples—

Acres.
633·357
4
—
1·428
40

Acres.
527·013
4
—
·052
40

A. R. P.
633 1 17

17·120

A. R. P.
527 0 2

2·080

TABLE

FOR CONVERTING DECIMAL PARTS OF AN ACRE INTO ROODS AND PERCHES.

Perch.	0 Rood.	1 Rood.	2 Roods.	3 Roods.	Perch.	0 Rood.	1 Rood.	2 Roods.	3 Roods.
0	·000	·250	·500	·750	21	·131	·381	·631	·881
1	·006	·256	·506	·756	22	·137	·387	·637	·887
2	·012	·262	·512	·762	23	·144	·394	·644	·894
3	·019	·269	·519	·769	24	·150	·400	·650	·900
4	·025	·275	·525	·775	25	·156	·406	·656	·906
5	·031	·281	·531	·781	26	·162	·412	·662	·912
6	·037	·287	·537	·787	27	·169	·419	·669	·919
7	·044	·294	·544	·794	28	·175	·425	·675	·925
8	·050	·300	·550	·800	29	·181	·431	·681	·931
9	·056	·306	·556	·806	30	·187	·437	·687	·937
10	·062	·312	·562	·812	31	·194	·444	·694	·944
11	·069	·319	·569	·819	32	·200	·450	·700	·950
12	·075	·325	·575	·825	33	·206	·456	·706	·956
13	·081	·331	·581	·831	34	·212	·462	·712	·962
14	·087	·337	·587	·837	35	·219	·469	·719	·969
15	·094	·344	·594	·844	36	·225	·475	·725	·975
16	·100	·350	·600	·850	37	·231	·481	·731	·981
17	·106	·356	·606	·856	38	·237	·487	·737	·987
18	·112	·362	·612	·862	39	·244	·494	·744	·994
19	·119	·369	·619	·869	40	·250	·500	·750	1·000
20	·125	·375	·625	·875					

PARISH OF KING EDWARD,

IN THE

COUNTY OF ABERDEEN—(EASTERN DIVISION).

No. on Plan.	Area in Acres.	Remarks.	No. on Plan.	Area in Acres.	Remarks.
1	5.583	Pasture, furze, &c.	37	.128	Pasture.
2	14.853	Arable and rough pasture.	38	13.444	Arable.
3	1.245	Private road.	39	13.294	Arable.
4	.835	Stackyard.	40	1.793	Wood, &c.
5	1.483	Arable.	41	.950	Wood.
6	.594	Farmsteading.	42	.473	Wood.
7	.300	Orchard.	43	11.355	Arable.
8	.619	Garden, &c.	44	13.334	Arable, road, &c.
9	5.437	Wood, &c.	45	2.415	Wood.
10	18.080	Arable.	46	1.130	Arable.
11	.232	Wood.	47	2.760	Wood.
12	10.417	Pasture, trees, &c.	48	2.940	Arable.
13	.522	Wood.	49	12.613	Arable, &c.
14	4.525	Pasture.	50	.451	Wood.
15	.452	Wood.	51	.565	Gardens.
16	.635	Wood.	52	6.266	Public road.
17	1.461	Houses, garden, &c.	53	.755	Houses, gardens, &c.
18	6.514	Wood.	54	2.244	Wood.
19	3.750	Arable.	55	27.300	Arable, &c.
20	8.953	Arable and trees.	56	25.986	Arable.
21	13.849	Arable and trees.	57	.862	Farmsteading
22	13.829	Arable and trees.	58	1.915	Private road.
23	.523	Wood, house, garden, &c.	59	.601	House and garden.
24	.864	Wood.	60	27.500	Arable, &c.
25	13.108	Arable.	61	.992	Wood.
26	1.072	Private road.	62	.310	Private road.
27	12.312	Arable.	63	6.694	Wood.
28	.150	Mill dam.	64	2.014	Wood, &c.
29	3.046	Wood, house, garden, &c.	65	13.454	Arable.
30	1.020	Arable.	66	9.815	Arable.
31	2.139	Farmsteading, &c.	67	.428	Wood.
32	12.057	Arable.	68	1.950	Wood.
33	2.199	Ornamental ground.	69	12.928	Arable.
34	10.547	Pasture and trees.	70	.150	Mill dam (part of).
35	19.107	Wood, &c.	71	.501	Arable.
36	4.019	Arable.	72	.521	Rough pasture, &c.
			73	2.410	Arable.
			74	.401	Farmsteading, &c.
			75	1.387	Public road.

PARISH OF KING EDWARD.

No. on Plan.	Area in Acres.	Remarks.	No. on Plan.	Area in Acres.	Remarks.
76	12.351	Arable, &c.	127a	1.511	Furze.
77	1.367	Wood.	128	.741	Furze.
78	14.150	Arable.	129	1.660	Furze, trees, &c.
79	2.660	Arable.	130	13.278	Arable.
80	27.830	Arable.	131	21.159	Arable.
81	27.044	Arable, &c.	132	.328	Wood.
82	25.122	Arable.	133	16.366	Arable.
83	4.756	Wood.	134	.324	Houses, garden, &c.
84	.080	Wood.	135	36.718	Arable, roads, &c.
85	5.862	Arable.	136	.354	Houses, rough pas- ture, &c.
86	2.636	Arable.	137	.180	Furze.
87	2.525	Arable.	138	11.400	Furze, &c.
88	2.440	Arable.	139	7.715	Arable.
89	.539	Houses, garden, &c.	140	4.234	Furze, &c.
90	1.960	Arable.	141	2.532	Furze, &c.
91	2.720	Arable.	142	.280	House, garden, &c.
92	3.276	Arable.	143	.439	Furze.
93	.579	Houses, gardens, &c.	144	4.363	Public road.
94	2.309	Arable.	145	71.067	Arable, furze, &c.
95	6.015	Arable.	146	.220	Houses, &c.
96	7.418	Arable.	147	.156	Garden.
97	7.551	Arable.	148	2.194	Arable.
98	1.752	Arable.	149	1.673	Public road.
99	8.371	Railway.	150	.132	Houses, garden, &c.
100	1.283	Arable.	151	4.629	Arable, garden, &c.
101	2.837	Arable.	152	.771	Rough pasture.
102	2.821	Arable.	153	22.878	Arable, wood, &c.
103	3.171	Arable.	154	.608	Public road.
104	8.053	Arable.	155	19.876	Arable.
105	6.834	Arable.	156	21.535	Arable.
106	2.740	Arable.	157	21.722	Arable, trees, &c.
107	3.076	Arable.	158	16.422	Arable.
108	7.963	Arable.	159	2.189	Public road.
109	12.418	Arable, &c.	160	15.761	Arable and road.
110	11.711	Arable.	161	2.014	Arable.
111	2.275	Farmsteading, &c.	162	18.507	Arable.
112	.222	House and garden.	163	.170	Mill dam.
113	13.275	Arable.	164	2.026	Farmsteading, &c.
114	.240	Private road.	165	13.063	Arable.
115	13.648	Arable.	166	13.553	Arable.
116	22.641	Arable.	167	.471	Stackyard.
117	12.376	Arable.	168	.096	Garden.
118	.112	Mill dam.	169	13.163	Arable.
119	12.082	Arable.	170	18.251	Arable, road, &c.
120	1.981	Arable.	171	32.420	Arable and road.
121	.232	Private road.	172	8.998	Arable and road.
122	30.941	Arable, &c.	173	1.179	Marsh.
123	.729	Farmsteading, &c.	174	10.386	Arable and stream.
124	1.060	Arable.	175	9.543	Arable.
125	1.250	Arable, house, &c.	176	17.560	Arable.
126	.238	Mill dam.	177	.290	Houses, garden, &c.
127	72.745	Arable and road.			

PARISH OF KING EDWARD.

3

No. on Plan.	Area in Acres.	Remarks.	No. on Plan.	Area in Acres.	Remarks.
178	16.268	Arable.	225	2.322	Arable.
179	14.509	Arable.	226	9.325	Arable, rough pasture, &c.
180	28.043	Arable.	227	.311	House, garden, &c.
181	.680	Arable.	228	.170	House, garden, &c.
182	.320	Public road.	229	7.934	Arable, &c.
183	.985	Wood.	230	.179	House, rough pasture, &c.
184	2.368	Farmsteading, garden, &c.	231	10.414	Arable, road, &c.
185	.170	Mill dam.	233	1.454	Public road.
186	10.909	Arable, &c.	234	.271	Houses, garden, &c.
187	19.319	Arable.	235	16.299	Arable.
188	18.401	Arable, &c.	236	1.293	Arable.
189	2.419	Public road.	237	17.331	Arable and roads.
190	14.789	Arable.	238	.210	Houses, garden, &c.
191	9.130	Arable.	239	14.754	Arable and road.
192	.014	Public road (part of).	240	.530	Houses, gardens, &c.
193	3.810	Arable, house, garden, &c.	241	3.954	Arable.
194	3.153	Arable.	242	3.166	Arable.
195	3.160	Arable.	243	9.096	Arable.
196	.260	Marsh.	244	3.512	Arable.
197	.304	Marsh.	245	7.036	Arable, houses, garden, &c.
198	1.353	Arable.	246	.198	Houses, gardens, &c.
199	.520	Marsh.	247	.568	Houses, garden, &c.
200	2.663	Arable, &c.	248	.200	House and garden.
201	.618	Houses, gardens, &c.	249	.390	Houses, rough pasture, &c.
202	.311	Houses, garden, &c.	250	10.237	Arable.
203	26.667	Arable.	251	11.898	Arable.
204	39.328	Arable, &c.	252	.110	Houses, &c.
205	1.313	Farmsteading, garden, &c.	253	.271	Houses, &c.
206	1.443	Private road.	254	.080	House and garden.
207	.948	Arable.	255	28.620	Arable.
208	.368	Houses, gardens, &c.	256	.120	House, garden, &c.
209	3.345	Arable, &c.	257	5.745	Arable.
210	1.925	Marsh.	258	.216	Pasture.
211	6.754	Arable.	259	.313	Houses, gardens, &c.
212	1.158	Wood.	260	.888	Public road.
213	2.605	Wood.	261	17.611	Arable.
214	101.334	Arable.	262	.374	House, gardens, &c.
215	2.131	Wood.	263	.100	House and garden.
216	4.135	Arable.	264	.140	House and garden.
217	.910	Farmsteading, gardens, &c.	265	9.359	Arable.
218	43.606	Arable, rough pasture, &c.	266	.254	Houses, garden, &c.
219	.165	House, garden, &c.	267	11.294	Arable.
220	11.594	Arable.	268	10.983	Arable.
221	5.565	Arable.	269	18.594	Arable.
222	6.090	Arable.	270	7.317	Arable.
223	4.905	Arable.	271	6.968	Arable.
224	1.905	Arable.	272	20.028	Arable.
			273	4.180	Arable.

PARISH OF KING EDWARD.

No. on Plan.	Area in Acres.	Remarks.	No. on Plan.	Area in Acres.	Remarks.
274	22.362	Arable, &c.	320	8.474	Arable.
275	.953	Rough pasture.	321	1.830	Arable.
276	14.168	Arable and road.	322	9.656	Arable.
277	.360	Houses, rough pasture, &c.	323	.292	Houses, garden, &c.
278	27.131	Arable, rough pasture, &c.	324	10.368	Arable.
279	14.569	Arable and roads.	325	.198	Houses, gardens, &c.
280	15.189	Arable, road, &c.	326	.545	Houses, gardens, &c.
281	5.493	Arable.	327	20.024	Arable.
282	2.285	Public road.	328	.140	Mill dam.
283	3.190	Houses, rough pasture, &c.	329	12.408	Arable and road.
284	.333	Mill dam.	330	4.397	Arable.
285	7.853	Arable.	331	.421	Arable.
286	2.131	Arable, rough pasture, &c.	332	.720	House, rough pasture, &c.
287	7.061	Arable and rough pasture.	333	3.416	Arable, houses, &c.
288	4.899	Arable.	334	11.995	Arable and roads.
289	9.829	Arable.	335	.151	Houses, rough pasture, &c.
290	3.526	Arable.	336	.144	Houses, garden, &c.
291	.240	House, garden, &c.	337	.370	Houses, gardens, &c.
292	17.313	Arable.	338	5.460	Arable.
293	.340	Arable.	339	.180	Gardens.
294	.957	Arable.	340	1.500	Arable.
295	.510	Arable.	341	.218	Marsh.
296	50.311	Rough pasture.	342	1.522	Rough pasture.
297	.698	Pasture.	343	.757	Houses, garden, &c.
298	7.776	Arable, marsh, &c.	344	2.253	Arable.
299	.831	Arable and marsh.	345	22.989	Arable.
300	1.076	Arable.	346	.250	House, &c.
301	.416	Arable and houses.	347	17.744	Arable and roads.
302	4.511	Arable.	348	17.944	Arable.
303	.114	Mill dam.	349	1.084	Public road.
304	.408	Arable.	350	12.872	Arable.
305	8.335	Rough pasture, &c.	351	1.132	Rough pasture.
306	6.735	Arable.	352	3.779	Rough pasture.
307	3.278	Arable.	353	2.234	Arable and road.
308	.608	Arable.	354	.178	Houses, &c.
309	.938	Rough pasture.	355	.670	Arable.
310	13.504	Arable, house, garden, &c.	356	3.230	Arable.
311	9.151	Arable.	357	.224	House, garden, &c.
312	.288	Houses, garden, &c.	358	2.064	Rough pasture and houses.
313	9.792	Arable.	359	13.365	Arable and road.
314	36.903	Arable and roads.	360	2.649	Arable.
315	.652	Rough pasture.	361	.473	House, rough pasture, and garden.
316	.190	House, garden, &c.	362	5.692	House, rough pasture, garden, &c.
317	.743	Rough pasture, &c.	363	6.530	Arable.
318	1.515	Arable.	364	4.455	Rough pasture.
319	1.302	Arable.	365	9.180	Houses, rough pasture, garden, &c.

No. on Plan.	Area in Acres.	Remarks.	No. on Plan.	Area in Acres.	Remarks.
366	4.494	Arable.	413	.131	Arable.
367	1.321	Arable.	414	.530	Arable, rough pasture, &c.
368	.869	Arable.	415	412.261	Rough pasture.
369	1.122	Arable.	416	2.763	Arable and road.
370	2.309	Arable.	417	1.962	Arable.
371	18.578	Arable.	418	1.880	Arable.
372	.778	Arable.	419	1.836	Rough pasture.
373	.351	Houses, garden, &c.	420	4.054	Arable.
374	20.580	Arable, &c.	421	2.072	Public road.
375	.360	Arable.	422	.919	Rough pasture.
376	2.170	Public road.	423	3.001	Arable, &c.
377	1.640	Arable.	424	.170	House, rough pasture, and garden.
378	7.327	Arable.	425	.149	Garden.
379	1.275	Rough pasture.	426	1.391	Arable, garden, &c.
380	.193	Houses, garden, &c.	427	.539	Arable.
381	5.115	Rough pasture.	428	.460	Arable.
382	.405	Rough pasture.	429	4.389	Arable, rough pasture, &c.
383	3.852	Arable.	430	8.638	Arable and roads.
384	2.461	Rough pasture.	431	.290	Houses, garden, &c.
385	.270	Rough pasture.	432	11.020	Rough pasture.
386	7.040	Arable, houses, &c.	433	.708	Arable.
387	2.691	Arable and road.	434	.927	Marsh, &c.
388	.382	Houses, rough pasture, &c.	435	1.782	Arable, houses, &c.
389	1.685	Arable.	436	.141	Rough pasture (island).
390	3.224	Arable.	437	36.883	Arable and rough pasture.
391	.653	Public road.	438	18.477	River Deveron (part of).
392	.940	Arable.	439	6.489	Arable and rough pasture.
393	.342	Houses, garden, &c.	440	.701	Rough pasture.
394	6.565	Arable, road, &c.	441	.200	Houses and rough pasture.
395	1.658	Rough pasture.	442	.410	Houses, gardens, &c.
396	.797	Arable.	443	2.276	Furze.
397	3.380	Rough pasture and road.	444	1.844	Arable and rough pasture.
398	5.446	Arable and road.	445	.134	Wood.
399	2.593	Rough pasture and roads.	446	13.391	Arable.
400	1.309	Rough pasture.	447	4.478	Arable, &c.
401	5.734	Arable, houses, &c.	448	13.384	Arable, &c.
402	.919	Arable, house, garden, &c.	449	.339	Furze.
403	.949	Arable.	450	.900	Public road.
404	.164	Arable.	451	.840	Rough pasture and stream.
405	4.122	Arable, houses, &c.	452	.675	Wood.
406	.308	Rough pasture.	453	.118	Mill dam.
407	.835	Arable.	454	1.086	Rough pasture, &c.
408	.378	Rough pasture.	455	.211	Arable and shed.
409	.819	Arable.			
410	18.911	Houses, rough pasture, &c.			
411	.797	Arable.			
412	.263	Houses, garden, &c.			

No. on Plan.	Area in Acres.	Remarks.	No. on Plan.	Area in Acres.	Remarks.
456	21.909	Arable.	503	1.203	Houses, rough pasture, &c.
457	.180	Houses, garden, &c.	504	.422	Rough pasture.
458	1.103	Rough pasture and stream.	505	.415	Arable and garden.
459	.537	Wood.	506	1.591	Arable.
460	.352	Wood.	507	5.299	Arable.
461	4.369	Arable.	508	2.817	Rough pasture.
462	.977	Rough pasture.	509	28.117	Arable.
463	.653	Water.	510	13.778	Wood.
464	.840	Arable.	511	5.640	Arable and rough pasture.
465	.678	Rough pasture, trees, &c.	512	2.446	Stream.
466	16.298	Arable.	513	.223	Arable.
467	2.507	Arable.	514	4.460	Furze and road.
468	.248	Private road.	515	6.950	Arable and road.
469	.172	Wood.	516	12.725	Arable.
470	.204	Wood.	517	.140	Wood.
471	.461	Stackyard.	518	11.381	Arable.
472	1.377	Farmsteading, garden, &c.	519	.963	Rough pasture.
473	.409	Garden.	520	.904	Wood.
474	30.655	Arable and road.	521	1.233	Arable, furze, &c.
475	18.781	Arable.	522	1.943	Arable and rough pasture.
476	.262	Rough pasture.	523	4.001	Wood.
477	.182	Rough pasture.	524	2.083	Wood.
478	.441	Pasture, houses, &c.	525	4.923	Rough pasture, &c.
479	.389	Houses, garden, &c.	526	9.519	Arable.
480	1.444	Arable.	527	1.035	Rough pasture.
481	.060	Arable.	528	1.532	Rough pasture.
482	.199	Stream.	529	1.372	Furze and trees.
483	3.053	Arable.	530	11.721	Arable.
484	6.230	Rough pasture.	531	.270	Quarry.
485	.620	Rough pasture, trees, &c.	532	11.798	Arable.
486	1.286	Arable, pasture, &c.	533	.885	Public road.
487	4.552	Wood.	534	.491	Farmsteading, &c.
488	11.346	Arable.	535	6.787	Arable, &c.
489	6.242	Public road.	536	.321	Wood.
490	.798	Private road.	537	.281	Wood.
491	12.618	Arable.	538	7.551	Arable.
492	7.415	Arable.	539	47.107	Wood.
493	.945	Farmsteading, garden, &c.	540	9.781	Arable.
494	3.188	Arable, &c.	541	8.416	Arable.
495	35.535	Arable, &c.	542	26.057	Arable and streams.
496	8.152	Arable.	543	2.532	Public road.
497	35.880	Arable.	544	1.034	Wood.
498	.168	Wood.	545	20.728	Arable.
499	36.251	Arable.	546	.404	Private road.
500	.459	Old quarry.	547	11.799	Arable.
501	11.561	Arable and road.	548	2.076	Farmsteading, gardens, &c.
502	.521	Farmsteading, &c.	549	23.283	Arable.
			550	25.995	Arable.

PARISH OF KING EDWARD.

7

No. on Plan.	Area in Acres.	Remarks.	No. on Plan.	Area in Acres.	Remarks.
551	·401	Furze.	600	·150	Houses, garden, &c.
552	12·479	Arable.	601	13·963	Arable and rough pasture.
553	22·481	Arable.	602	·303	Garden.
554	5·240	Arable.	603	2·128	Arable.
555	1·244	Arable and road.	604	17·171	Arable.
556	·447	Rough pasture and trees.	605	217·956	Wood.
557	1·463	Houses, gardens, &c.	606	20·142	Arable.
558	2·401	Arable and road.	607	24·491	Arable.
559	3·675	Arable and trees.	608	4·703	Arable.
560	·854	Houses, garden, &c.	609	2·384	Arable.
561	·084	Mill dam.	610	1·002	Houses, rough pasture, &c.
562	·642	Rough pasture, &c.	611	9·260	Arable.
563	38·625	Arable, rough pasture, &c.	612	4·259	Arable and road.
564	2·086	Water.	613	4·951	Railway.
565	·976	Rough pasture, &c.	614	6·839	Arable.
566	1·619	Wood.	615	·389	Houses, garden, &c.
567	18·982	Arable, &c.	616	1·047	Arable and rough pasture.
568	3·228	Rough pasture, trees, &c.	617	10·465	Arable and rough pasture.
569	·225	Wood.	618	·854	Houses, stackyard, &c.
570	·379	Rough pasture.	619	11·485	Arable.
571	5·681	Arable, &c.	620	4·619	Arable.
572	15·929	Arable.	621	1·989	Arable.
573	2·013	Public road.	622	·680	Arable.
574	·419	Public road.	623	38·523	Arable, &c.
575	18·335	Arable and road.	624	·273	Houses, garden, &c.
576	23·032	Arable and road.	625	31·866	Arable, roads, &c.
577	8·585	Arable.	626	·220	Houses, garden, &c.
579	·575	Houses, gardens, &c.	627	5·632	Arable and road.
580	1·238	Houses, gardens, &c.	628	·439	House, garden, &c.
581	4·577	Arable.	629	1·769	Arable and road.
582	9·319	Arable and trees.	630	2·647	Arable and road.
583	3·386	Arable and trees.	631	17·797	Arable and roads.
584	17·794	Public road.	632	18·168	Arable, road, &c.
585	·436	Church and ground.	633	16·685	Arable.
586	3·046	Arable and trees.	634	3·968	Public road.
587	3·775	Farmsteading, garden, &c.	635	12·030	Arable.
588	·170	Mill dam.	636	1·779	Private road.
589	·121	Pond.	637	1·192	Mill dam.
590	19·202	Arable, furze, &c.	638	1·283	Railway.
591	1·123	Arable.	639	125·733	Arable, &c.
592	·151	Wood.	640	1·028	Public road.
593	1·697	Arable.	641	16·489	Arable.
594	·791	Arable, &c.	642	14·864	Arable, &c.
595	·765	Arable.	643	15·142	Arable and road.
596	·350	Houses, garden, &c.	644	1·909	Public road.
597	3·698	Arable.	645	·179	Mill dam.
598	·632	Wood.	646	2·002	Farmsteading, garden, &c.
599	6·157	Arable, &c.			

No. on Plan.	Area in Acres.	Remarks.	No. on Plan.	Area in Acres.	Remarks.
647	7.961	Arable.	692	14.353	Arable.
648	10.109	Arable and road.	693	12.721	Arable.
649	.455	House, gardens, &c.	694	2.041	Farmsteading, garden, &c.
650	19.594	Arable, &c.	695	23.393	Arable.
651	.331	Rough pasture.	696	1.789	Arable.
652	.116	Garden.	697	60.582	Arable, rough pasture, &c.
653	16.940	Arable.	698	.281	Houses, garden, &c.
654	14.535	Arable.	699	2.984	Public road.
655	.116	House, garden, &c.	700	5.142	Arable.
656	10.602	Arable.	701	5.327	Wood.
657	1.348	Farmsteading, &c.	702	7.662	Arable.
658	.192	Houses, garden, &c.	703	.231	House, garden, &c.
659	1.348	Arable, trees, &c.	704	1.878	Arable.
660	.309	Mill dam.	705	10.704	Arable.
661	5.902	Arable.	706	10.564	Arable.
662	.262	Marsh.	707	4.201	Arable.
663	1.360	Arable.	708	6.059	Arable.
664	7.556	Arable.	709	35.255	Arable.
665	13.682	Arable, rough pasture, &c.	710	4.047	Rough pasture.
666	2.053	Stream, rough pasture, &c.	711	4.458	Arable and road.
667	69.153	Arable.	712	8.747	Arable.
668	6.368	Arable.	713	10.527	Arable.
669	.263	Wood.	714	11.050	Arable.
670	6.458	Arable.	715	10.196	Arable.
671	.402	Houses, garden, &c.	716	10.905	Arable.
672	.210	Houses, garden, &c.	717	10.083	Arable.
673	.200	Houses, gardens, &c.	718	27.547	Arable.
674	16.610	Arable and roads.	719	2.789	Public road.
675	1.541	Public road.	720	25.272	Arable.
676	1.022	Houses, garden, &c.	721	14.250	Arable.
677	.356	Stackyard.	722	46.280	Arable.
678	.729	Public road.	723	3.583	Arable.
679	11.494	Arable.	724	.648	Stackyard.
679a	7.772	Arable.	725	.190	Mill dam.
679b	11.758	Arable, &c.	726	2.008	Farmsteading, garden, &c.
679c	12.058	Arable.	727	5.072	Arable.
679d	10.085	Arable.	728	.202	Houses, garden, &c.
680	87.563	Arable.	729	62.732	Arable.
681	4.019	Wood and rough pasture.	730	1.183	Public road.
682	.397	Rough pasture.	731	19.991	Arable.
683	3.351	Arable.	732	.624	Rough pasture.
684	22.651	Wood.	733	13.530	Arable.
685	9.640	Wood.	734	1.762	Arable, rough pasture, &c.
686	12.313	Arable.	735	.170	House, garden, &c.
687	4.857	Arable.	736	.275	Houses, garden, &c.
688	5.302	Arable.	737	3.423	Arable.
689	.226	House, garden, &c.	738	3.380	Arable.
690	.239	Houses, garden, &c.	739	1.964	Arable.
691	.249	Houses, garden, &c.			

No. on Plan.	Area in Acres.	Remarks.	No. on Plan.	Area in Acres.	Remarks.
740	4.463	Arable.	785	18.766	Arable.
741	3.043	Public road.	786	22.067	Arable, &c.
742	.184	House, garden, &c.	787	16.230	Arable, &c.
743	7.216	Arable.	788	15.280	Arable, rough pasture, &c.
744	.709	Houses, garden, &c.	789	5.118	Public road.
745	7.733	Arable.	790	.420	Houses, garden, &c.
746	13.631	Arable.	791	.782	Farmsteading, &c.
747	1.119	Public road.	792	61.434	Arable, &c.
748	10.792	Arable, trees, &c.	793	.192	Houses, garden, &c.
749	13.197	Arable, stream, &c.	794	.189	Houses, garden, &c.
750	.261	Wood.	795	15.626	Arable, &c.
751	23.685	Arable.	796	29.475	Arable.
752	2.263	Arable, rough pasture, &c.	797	2.001	Farmsteading, &c.
753	8.201	Arable, rough pasture, and road.	798	2.655	Arable.
754	2.053	Arable.	799	86.297	Arable.
755	.891	Houses, gardens, &c.	800	5.351	Public road.
756	19.707	Arable, rough pasture, &c.	801	11.539	Arable.
757	1.830	Arable, road, &c.	802	30.898	Arable and road.
758	8.123	Arable.	803	104.831	Arable, roads, &c.
759	1.264	Farmsteading, &c.	804	1.277	Houses, garden, &c.
760	2.844	Rough pasture, &c.	805	7.740	Arable.
761	.758	Mill dam.	806	2.504	Arable.
762	1.932	Arable, road, &c.	807	.503	Arable.
763	5.969	Arable.	808	1.511	Arable.
765	.279	Wood.	809	17.512	Arable.
766	16.115	Arable.	810	2.712	Arable, &c.
767	2.882	Arable.	811	.244	House and garden.
768	1.686	Marsh.	812	.762	Wood.
769	3.086	Arable, stream, &c.	813	1.493	Wood.
770	130.741	Arable.	814	5.024	Wood.
771	1.532	Farmsteading, garden, &c.	815	30.405	Arable, furze, &c.
772	38.253	Arable.	816	.806	Arable.
773	7.517	Arable and furze.	817	1.363	Farmsteading, &c.
774	3.181	Rough pasture, furze, &c.	818	.478	Arable.
775	.955	Rough pasture, &c.	819	1.029	Marsh and rough pasture.
776	66.875	Arable, road, &c.	820	.194	Mill dam.
777	30.985	Arable.	821	2.819	Arable.
778	2.996	Farmsteading, gardens, &c.	822	3.832	Arable, rough pasture, &c.
779	.378	Mill dam.	823	14.928	Arable.
780	34.690	Arable.	824	22.346	Arable.
781	9.792	Arable.	825	4.810	Arable.
782	20.172	Arable, house, garden, &c.	826	.357	Houses, garden, &c.
783	17.408	Arable.	827	4.856	Arable, &c.
784	11.463	Arable and rough pasture.	828	.531	Arable.
			829	.601	Arable.
			830	.556	Rough pasture.
			831	17.243	Arable, rough pasture, &c.
			832	13.353	Arable.

No. on Plan.	Area in Acres.	Remarks.	No. on Plan.	Area in Acres.	Remarks.
833	68.955	Arable, roads, &c.	882	10.957	Arable.
834	9.411	Wood.	883	13.493	Arable, rough pasture, &c.
835	.313	Houses, garden, &c.	884	1.654	Rough pasture, &c.
836	66.591	Arable.	885	11.811	Arable, &c.
837	42.873	Arable.	886	10.556	Arable and rough pasture.
838	1.166	Arable, house, garden, &c.	887	24.002	Arable, rough pasture, &c.
839	.917	Public road.	888	8.486	Arable.
840	2.800	Arable.	889	.785	Rough pasture.
841	.774	Arable, houses, &c.	890	9.865	Arable.
842	3.797	Arable.	891	.330	Arable & rough pasture.
843	.457	Houses, garden, &c.	892	6.153	Arable, house, &c.
844	12.101	Arable, &c.	893	.542	Arable.
845	1.089	Arable, rough pasture, and furze.	894	7.955	Arable.
846	3.199	Wood.	895	2.823	Arable and rough pasture.
847	.274	Houses, garden, &c.	896	3.097	Arable.
848	.512	Houses, garden, &c.	897	.561	Arable.
849	12.703	Arable.	897a	.312	Arable.
850	16.420	Arable and road.	898	28.795	Rough pasture.
851	.388	Houses, garden, &c.	899	2.219	Arable.
852	.250	House and garden.	900	.376	House, garden, &c.
853	50.538	Arable, streams, &c.	901	.537	Arable.
854	44.897	Arable.	902	3.365	Arable.
855	1.114	Farmsteading, &c.	903	4.300	Arable.
856	.132	Mill dam.	904	8.214	Arable.
857	1.731	Public road.	905	.253	Houses, garden, &c.
858	31.078	Arable, roads, &c.	906	2.981	Arable, &c.
859	.158	Mill dam.	907	18.408	Arable.
860	1.355	Farmsteading, &c.	908	4.280	Arable.
861	13.285	Arable.	909	5.479	Arable.
862	.478	Arable, stream, &c.	910	.370	Rough pasture.
863	28.740	Arable, rough pasture, &c.	911	2.016	Arable, rough pasture, &c.
864	1.463	Farmsteading, &c.	912	1.235	Farmsteading, &c.
865	.118	Mill dam.	913	16.416	Arable, stream, &c.
866	30.590	Arable, road, &c.	914	34.961	Arable, rough pasture, &c.
867	.188	House, garden, &c.	915	31.995	Arable, &c.
868	4.091	Arable.	916	.728	Rough pasture.
869	2.003	Arable.	917	17.612	Arable, &c.
870	.399	Houses, garden, &c.	918	.360	Arable and house.
871	17.897	Public road.	919	1.050	Arable.
872	.643	Arable.	920	.948	Arable.
873	.333	Pasture and house.	921	.405	Houses, garden, &c.
874	3.964	Wood.	922	.204	Houses, &c.
875	18.754	Arable.	923	44.668	Rough pasture.
876	.258	Mill dam.	924	1.871	Arable.
877	.884	Arable.	925	1.004	Arable, houses, garden, &c.
878	20.389	Arable.			
879	5.313	Arable.			
880	.200	Houses, garden, &c.			
881	3.104	Public road.			

No. on Plan.	Area in Acres.	Remarks.	No. on Plan.	Area in Acres.	Remarks.
926	·861	Rough pasture.	969	3·415	Public road.
927	1·364	Arable and stream.	970	1·667	Rough pasture, &c.
928	·282	Houses, garden, &c.	971	2·321	Arable.
929	3·512	Arable, stream, and road.	972	7·600	Arable.
930	·476	Furze, house, garden, &c.	973	3·228	Public road.
931	1·070	Rough pasture and stream.	974	4·579	Rough pasture, &c.
932	·247	House, garden, &c.	975	1·121	Arable.
933	1·807	Arable.	976	·332	Houses, garden, &c.
934	·569	Arable, road, &c.	977	9·045	Arable.
935	·731	Rough pasture.	978	18·617	Arable.
936	3·029	Arable, house, garden, &c.	979	2·037	Rough pasture.
937	1·077	Rough pasture.	980	9·789	Arable and rough pasture.
938	11·287	Arable.	981	11·805	Arable, stream, and roads.
939	·411	Houses, garden, &c.	982	5·485	Arable, roads, &c.
940	·981	Rough pasture.	983	·300	Rough pasture.
941	3·473	Arable.	984	2·268	Arable.
942	·255	Arable.	985	·274	Houses, garden, &c.
943	4·966	Rough pasture.	986	9·051	Rough pasture.
944	·170	House and garden.	987	·148	Arable, house, &c.
945	9·403	Arable, house, &c.	988	1·699	Arable, garden, &c.
946	9·846	Arable and roads.	989	·949	Arable.
947	·300	Houses, garden, &c.	990	3·482	Arable, house, & road.
948	3·833	Rough pasture.	991	4·916	Rough pasture and road.
949	2·298	Arable, road, &c.	992	4·129	Arable, roads, &c.
950	1·209	Arable, houses, &c.	993	9·794	Arable.
951	1·384	Rough pasture, road, &c.	994	1·743	Arable.
952	10·043	Rough pasture and road.	995	·281	Houses, garden, &c.
953	2·291	Arable.	996	3·145	Arable and stream.
954	3·539	Arable.	997	·909	Rough pasture and stream.
955	·240	Arable, house, garden, &c.	998	1·397	Public road.
956	·558	Arable.	999	·260	Rough pasture.
957	2·470	Arable, house, &c.	1000	3·795	Arable and road.
958	17·683	Rough pasture.	1001	1·314	Arable.
959	·150	Arable.	1002	3·450	Houses, rough pasture, &c.
960	2·033	Arable and house.	1003	·120	House and garden.
961	·220	Arable.	1004	5·826	Arable.
962	·220	Arable, house, and garden.	1005	·237	House, rough pasture, &c.
963	5·684	Arable, &c.	1006	·342	Arable and garden.
964	1·798	Rough pasture & road.	1007	·378	Rough pasture.
965	3·874	Arable.	1008	1·307	Arable.
966	1·801	Arable and moss.	1009	·702	Arable.
967	·402	Houses, garden, &c.	1010	·617	Houses, garden, &c.
968	4·547	Arable, rough pasture, &c.	1011	·600	Arable.
			1012	4·695	Arable.
			1013	·571	Arable.
			1014	·224	House, garden, &c.

No. on Plan.	Area in Acres.	Remarks.	No. on Plan.	Area in Acres.	Remarks.
1015	·510	Arable.	1060	1·590	Wood.
1016	123·165	Rough pasture, roads, &c.	1061	3·647	Arable, &c.
1017	3·250	Arable, house, garden, &c.	1062	9·332	Arable.
1018	·953	Arable, houses, garden, &c.	1063	6·291	Rough pasture, furze, &c.
1019	·190	Arable.	1064	·949	Houses, gardens, &c.
1020	·213	Arable.	1065	9·311	Arable.
1021	2·673	Arable and house.	1066	2·109	Arable.
1022	·592	Arable.	1067	3·515	Arable, &c.
1023	5·649	Arable.	1068	·497	Wood.
1024	·260	Rough pasture.	1069	·231	Rough pasture and furze.
1025	21·133	Rough pasture, &c.	1070	18·763	Arable.
1026	·503	Arable.	1071	10·476	Arable.
1027	·433	Arable.	1072	3·964	Wood.
1028	234·836	Rough pasture, &c.	1073	1·950	Rough pasture, &c.
1029	6·972	Public road.	1074	5·613	Arable.
1030	3·493	Marsh.	1075	3·007	Rough pasture.
1031	1·175	Marsh.	1076	52·222	Arable and roads.
1032	8·298	Rough pasture and streams.	1077	12·030	Arable.
1033	·250	Stream (part of).	1078	12·448	Arable.
1034	13·557	Arable.	1079	9·622	Arable.
1035	31·958	Arable.	1080	·403	Houses, garden, &c.
1036	32·708	Arable, &c.	1081	1·807	Public road.
1037	·321	Pond.	1082	16·129	Arable, rough pasture, &c.
1038	·110	Pasture.	1083	·512	Houses, garden, &c.
1039	3·770	Arable.	1084	13·666	Arable.
1040	·151	House and garden.	1084a	·893	Arable and rough pasture.
1041	33·736	Arable and stream.	1085	1·171	Rough pasture, &c.
1042	4·685	Wood.	1086	7·963	Arable, &c.
1043	7·382	Arable.	1087	12·857	Arable.
1044	·228	Houses, garden, &c.	1088	·441	Houses, garden, &c.
1045	5·229	Wood.	1089	·358	Stackyard and sheds.
1046	44·587	Arable and roads.	1090	2·007	Furze and stream.
1047	18·646	Arable and road.	1091	6·665	Arable and rough pasture.
1048	6·893	Arable and road.	1092	5·428	Arable.
1049	34·903	Arable.	1093	4·715	Arable.
1050	1·771	Arable, houses, and garden.	1094	4·147	Arable.
1051	7·660	Arable.	1095	5·435	Rough pasture and furze.
1052	8·352	Wood.	1096	7·158	Arable and rough pasture.
1053	41·829	Arable and road.	1097	·353	Rough pasture.
1054	2·548	Rough pasture and furze.	1098	4·497	Arable.
1055	17·733	Arable.	1099	1·690	Water.
1056	2·639	Public road.	1100	1·811	Rough pasture, &c.
1057	10·382	Arable.	1101	·329	Arable.
1058	28·860	Arable.	1102	1·428	Pasture.
1059	1·443	Rough pasture and furze.	1103	16·961	Arable.

No. on Plan.	Area in Acres.	Remarks.	No. on Plan.	Area in Acres.	Remarks.
1104	9.295	Rough pasture.	1153	10.043	Railway.
1105	7.884	Arable.	1154	2.763	Wood.
1106	5.941	Rough pasture and furze.	1155	1.220	Houses, garden, &c.
1107	6.189	Arable.	1156	.599	Pasture.
1108	.641	Arable.	1157	.547	Public road.
1109	.523	Stackyard.	1158	.613	Wood.
1110	1.283	Houses, gardens, &c.	1159	.541	Wood.
1111	95.753	Arable, &c.	1160	.586	Rough pasture.
1112	1.877	Public road.	1161	3.396	Arable.
1113	33.165	Arable, quarry, &c.	1162	20.263	Arable.
1114	.438	House, garden, &c.	1163	1.198	Rough pasture and furze.
1115	.558	Farmsteading.	1164	.603	Furze.
1116	1.477	Public road.	1165	4.722	Arable.
1117	14.666	Arable.	1166	1.096	Arable, &c.
1118	13.218	Arable.	1167	1.247	Rough pasture.
1119	15.482	Arable.	1168	29.652	Arable, &c.
1120	4.959	Arable.	1169	1.968	Public road.
1121	.971	Houses, garden, &c.	1170	.554	Rough pasture and road.
1122	.307	Rough pasture.	1171	.358	Houses, garden, &c.
1123	9.832	Arable and stream.	1172	1.239	Arable, stream, and road.
1124	.460	Rough pasture.	1173	1.126	Houses, garden, &c.
1125	1.460	Arable and rough pasture.	1174	1.201	Arable, house, &c.
1126	.841	Rough pasture.	1175	13.144	Arable and stream.
1127	1.147	Furze.	1176	15.357	Arable and rough pasture.
1128	1.911	Wood.	1177	1.024	Rough pasture.
1129	1.101	Arable.	1178	1.018	Pasture.
1130	6.904	Furze, &c.	1179	5.707	Arable and rough pasture.
1131	1.339	Pasture.	1180	1.302	Rough pasture.
1132	1.457	Wood, &c.	1181	34.492	Arable.
1133	.158	Water.	1182	24.327	Arable.
1134	.439	Wood.	1183	23.487	Arable.
1135	.671	Rough pasture.	1184	.784	Stackyard.
1136	.708	Water.	1185	.473	Garden.
1137	2.132	Arable.	1186	5.403	Houses, yards, garden, &c.
1138	4.346	Rough pasture.	1187	.623	Pasture.
1139	1.882	Arable.	1188	.210	Pasture.
1140	7.108	Arable.	1189	.400	Wood.
1141	4.174	Rough pasture.	1190	.268	Quarry.
1142	6.972	Arable.	1191	2.085	Wood.
1143	1.101	Stackyard.	1192	.272	Mill dam.
1144	.374	Mill dam.	1193	2.571	Public road.
1145	2.017	Houses, garden, &c.	1194	22.095	Arable.
1146	.821	Arable.	1195	.178	Wood.
1147	9.179	Arable.	1196	3.403	Arable.
1148	1.681	Arable.	1197	5.270	Arable.
1149	2.415	Arable and rough pasture.	1198	2.900	Arable and road.
1150	.879	Stream.			
1151	.451	Furze.			
1152	3.693	Arable.			

No. on Plan.	Area in Acres.	Remarks.	No. on Plan.	Area in Acres.	Remarks.
1199	2.503	Arable.	1243	13.914	Arable, house, garden, &c.
1200	11.538	Arable.	1244	.942	Rough pasture.
1201	4.224	Arable and roads.	1245	13.887	Arable and rough pasture.
1202	.749	Pasture.	1246	6.755	Arable and rough pasture.
1203	2.514	Arable, rough pasture, house, &c.	1247	7.005	Arable.
1204	2.868	Stream.	1248	3.617	Public road.
1205	2.386	Rough pasture.	1249	.730	House, garden, &c.
1206	16.509	Arable and road.	1250	20.679	Arable.
1207	62.589	Arable.	1251	1.401	Wood.
1208	9.473	Arable.	1252	12.170	Arable.
1209	1.103	Rough pasture.	1253	7.978	Arable and streams.
1210	.272	Houses, garden, &c.	1254	6.642	Arable.
1211	5.250	Arable, roads, &c.	1255	1.086	Rough pasture, &c.
1212	15.381	Arable.	1256	.508	Wood.
1212a	.196	Rough pasture.	1257	14.444	Arable, stream, &c.
1213	1.479	Pasture.	1258	.433	Houses, garden, &c.
1214	1.517	Farmsteading, garden, &c.	1259	19.380	Arable.
1215	7.126	Arable and trees.	1260	12.917	Arable.
1216	5.605	Arable.	1261	11.572	Arable.
1217	.612	Wood.	1262	12.470	Arable.
1218	.155	Wood.	1263	23.608	Arable.
1219	22.851	Arable.	1264	1.130	Furze.
1220	27.940	Arable.	1265	1.971	Rough pasture, &c.
1221	30.003	Arable and furze.	1266	4.013	Arable.
1222	.207	Quarry.	1267	19.105	Arable, houses, &c.
1223	11.631	Arable and rough pasture.	1268	5.740	Arable.
1224	.380	Public road.	1269	6.453	Arable.
1225	.511	Mill dam.	1270	1.881	Farmsteading, gardens, &c.
1226	.949	Public road.	1271	41.656	Arable, road, &c.
1227	13.810	Arable.	1272	10.921	Arable.
1228	32.431	Arable and road.	1273	5.179	Arable and streams.
1229	13.972	Arable, trees, &c.	1274	1.906	Rough pasture, furze, &c.
1230	2.553	Houses, gardens, &c.	1275	25.890	Arable and rough pasture.
1231	.385	Rough pasture and trees.	1276	13.410	Arable and road.
1232	.142	Mill dam.	1277	18.595	Arable.
1233	1.702	Arable.	1278	12.006	Public road.
1234	.648	Rough pasture and road.	1279	13.650	Arable and road.
1235	17.471	Arable.	1280	10.651	Arable and road.
1236	74.325	Arable, rough pasture, &c.	1281	15.231	Arable.
1237	23.341	Wood.	1282	15.748	Arable.
1238	7.173	Arable.	1283	.251	Wood.
1239	2.396	Arable, house, garden, &c.	1284	.440	Wood and stream.
1240	11.321	Arable and quarries.	1285	6.939	Arable.
1241	9.436	Arable.	1286	1.155	Wood.
1242	13.223	Arable.	1287	.580	Marsh and stream.
			1288	8.812	Arable, road, &c.

No. on Plan.	Area in Acres.	Remarks.	No. on Plan.	Area in Acres.	Remarks.
1289	9.952	Arable.	1339	30.315	Arable.
1290	41.704	Arable and streams.	1340	19.171	Arable.
1291	.893	Farmsteading, &c.	1341	19.509	Arable.
1292	13.800	Arable and stream.	1342	49.551	Arable and roads.
1293	3.092	Arable, &c.	1343	14.990	Arable.
1294	2.945	Arable.	1344	.211	Houses, garden, &c.
1295	2.979	Arable.	1345	5.843	Arable and road.
1296	.389	Houses, garden, &c.	1346	10.127	Arable, road, and stream.
1297	2.656	Arable.	1347	.785	Houses, gardens, &c.
1298	2.487	Arable.	1348	26.772	Arable.
1299	10.743	Wood.	1349	25.620	Arable and road.
1300	10.579	Arable.	1350	37.753	Arable and road.
1301	1.042	Wood.	1351	10.141	Arable, houses, garden, &c.
1302	11.014	Arable.	1352	.560	House, rough pasture, and garden.
1303	11.379	Arable.	1353	10.786	Arable and road.
1304	14.622	Arable and road.	1354	12.270	Arable, houses, garden, &c.
1305	2.497	Arable.	1355	1.522	Wood.
1306	11.144	Arable.	1356	4.185	Arable and road.
1307	12.671	Arable.	1357	2.019	Arable and stream.
1308	6.963	Arable and stream.	1358	41.556	Wood.
1309	2.952	Arable, &c.	1359	3.491	Arable.
1310	13.110	Arable, rough pasture, &c.	1360	1.128	Arable.
1311	.170	Mill dam.	1361	1.160	Arable.
1312	.666	Stackyard, &c.	1362	.992	Arable.
1313	9.968	Arable and stream.	1363	1.409	Furze, &c.
1314	.200	Pasture.	1364	36.724	Arable, houses, &c.
1315	.308	House and garden.	1365	1.032	Furze, house, garden, &c.
1316	2.205	Public road.	1366	13.663	Arable, roads, &c.
1317	.340	Farmsteading.	1367	.730	Rough pasture.
1318	14.673	Arable.	1368	3.572	Arable.
1319	7.636	Arable.	1369	3.810	Public road.
1320	14.516	Arable.	1370	19.574	Arable, houses, gardens, &c.
1321	1.094	Farmsteading.	1371	1.966	Furze.
1322	23.592	Arable.	1372	8.785	Arable, houses, &c.
1323	10.533	Arable.	1373	.718	Furze, &c.
1324	8.153	Arable.	1374	1.722	Arable and road.
1325	.148	Private road.	1375	5.326	Wood, stream, &c.
1326	1.010	Farmsteading, &c.	1376	25.513	Wood.
1327	6.001	Arable, houses, &c.	1377	.205	Nursery.
1328	5.254	Wood.	1378	6.459	Arable, house, garden, &c.
1329	7.831	Arable and road.	1379	1.926	Rough pasture, trees, &c.
1330	.610	Houses, garden, &c.	1380	.622	Pasture.
1331	1.253	Farmsteading, garden, &c.	1381	9.247	Arable, houses, garden, &c.
1332	2.057	Public road.			
1333	35.399	Arable.			
1334	14.890	Arable.			
1335	.572	Farmsteading.			
1336	4.435	Arable.			
1337	16.089	Arable.			
1338	13.862	Wood.			

No. on Plan.	Area in Acres.	Remarks.	No. on Plan.	Area in Acres.	Remarks.
1382	4.881	Furze, &c.	1429	1.213	Arable.
1383	9.219	Arable and road.	1430	2.474	Public road.
1384	.300	House, garden, &c.	1431	1.749	Arable and road.
1385	3.022	Arable and road.	1432	.230	Wood.
1386	7.808	Arable and road.	1433	44.421	Arable, houses, garden, &c.
1387	.262	Houses, garden, &c.	1434	23.375	Arable, houses, &c.
1388	3.203	Arable.	1435	.720	Arable, house, &c.
1389	18.499	Arable, roads, &c.	1436	33.351	Arable.
1390	2.098	Houses, rough pasture, garden, &c.	1437	.377	House, garden, &c.
1391	.760	Furze, houses, garden, &c.	1438	32.230	Arable.
1392	12.748	Arable, rough pasture, &c.	1439	6.628	Arable.
1393	46.693	Arable houses, gardens, &c.	1440	1.284	Houses, rough pasture, &c.
1394	12.447	Arable.	1441	.898	Arable.
1395	12.903	Arable.	1442	4.707	Rough pasture.
1396	1.391	Houses, gardens, &c.	1443	11.605	Arable, houses, garden, &c.
1397	1.005	Farmsteading, &c.	1444	2.990	Arable.
1398	29.849	Arable and roads.	1445	18.957	Arable, road, &c.
1399	7.655	Public road.	1446	41.816	Arable and road.
1400	37.776	Arable.	1447	.160	Mill dam.
1401	.328	Houses, garden, &c.	1448	7.347	Arable.
1402	23.360	Arable and roads.	1449	2.634	Arable.
1403	2.621	Furze, &c.	1450	.240	Houses, garden, &c.
1404	1.129	Furze and rough pasture.	1451	.602	Wood.
1405	2.458	Arable.	1452	16.776	Arable.
1406	2.306	Arable and streams.	1453	2.158	Arable.
1407	.163	Rough pasture.	1454	11.531	Arable.
1408	.311	Furze, &c.	1455	2.267	Arable.
1409	11.698	Arable.	1456	20.101	Arable.
1410	15.145	Arable, &c.	1457	1.864	Wood.
1411	42.771	Arable and road.	1458	2.864	Public road.
1412	94.916	Arable, houses, &c.	1459	16.886	Arable, houses, garden, &c.
1413	.523	Houses, garden, &c.	1460	2.084	Arable.
1414	10.326	Arable and road.	1461	15.305	Arable, house, &c.
1415	9.718	Arable.	1462	32.703	Arable and roads.
1416	.700	Houses, garden, &c.	1463	10.819	Arable and rough pasture.
1417	1.271	Farmsteading, &c.	1464	5.594	Arable, house, &c.
1418	1.901	Arable.	1465	12.029	Wood.
1419	.192	Mill dam.	1466	1.129	Wood.
1420	4.428	Arable.	1467	15.583	Arable.
1421	1.960	Arable, stream, &c.	1468	15.683	Arable.
1422	3.904	Arable, houses, &c.	1469	8.566	Arable and road.
1423	.822	Houses, garden, &c.	1470	1.485	Farmsteading, &c.
1424	15.693	Arable.	1471	1.035	Rough pasture.
1425	4.711	Arable.	1472	1.353	Public road.
1426	11.291	Arable.	1473	.653	Arable.
1427	36.054	Arable, roads, &c.	1474	7.386	Arable and road.
1428	.615	Farmsteading, &c.	1475	.840	Rough pasture.

No. on Plan.	Area in Acres.	Remarks.	No. on Plan.	Area in Acres.	Remarks.
1476	1.734	Rough pasture.	1519	11.683	Arable.
1477	.278	Houses, rough pasture, &c.	1520	9.709	Wood.
1478	.258	Rough pasture.	1521	1.726	Arable.
1479	15.818	Arable.	1522	4.910	Rough pasture and trees.
1480	1.944	Rough pasture.	1523	66.544	Wood, roads, &c.
1481	1.809	Rough pasture.	1524	12.907	Arable.
1482	1.245	Arable.	1525	8.064	Arable and road.
1483	1.355	Arable.	1526	14.347	Arable.
1484	.250	Houses, garden, &c.	1527	5.899	Arable.
1485	3.853	Arable.	1528	7.732	Arable.
1486	2.509	Rough pasture, &c.	1529	1.486	Garden.
1487	18.906	Arable, roads, &c.	1530	9.084	Pasture and trees.
1488	.348	Houses, garden, &c.	1531	8.251	Arable and trees.
1489	9.804	Arable and roads.	1532	4.772	Arable, road, &c.
1490	3.806	Rough pasture.	1533	21.665	Arable, houses, &c.
1491	6.324	Arable, roads, &c.	1534	1.203	Rough pasture and trees.
1492	.730	Arable.	1535	.362	Arable.
1493	13.809	Arable, roads, &c.	1536	.951	Furze, &c.
1494	3.531	Arable, stream, &c.	1537	7.370	Arable.
1495	.251	Houses, garden, &c.	1538	11.232	Arable and stream.
1496	.277	Houses, gardens, &c.	1539	2.822	House and ornamental ground.
1497	3.339	Arable.	1540	1.426	Wood.
1498	.306	Arable.	1541	.831	Arable.
1499	20.461	Rough pasture.	1542	2.036	Farmsteading, &c.
1500	2.466	Arable.	1543	.899	Stackyard.
1501	.570	House, garden, &c.	1544	8.306	Arable.
1502	10.494	Rough pasture and roads.	1545	11.522	Arable, furze, &c.
1503	1.699	Arable, house, garden, &c.	1546	.801	Arable.
1504	1.125	Arable.	1547	.141	Mill dam.
1505	3.554	Arable, house, garden, &c.	1548	.790	Farmsteading.
1506	5.472	Arable.	1549	5.040	Arable.
1507	3.656	Arable and road.	1550	6.204	Arable.
1508	1.100	Arable.	1551	4.896	Arable.
1509	12.004	Arable, house, garden, &c.	1552	6.372	Arable, house, garden, &c.
1510	3.629	Arable.	1553	26.460	Arable, stream, and road.
1511	.702	Rough pasture.	1554	5.245	Wood.
1512	14.411	Rough pasture, trees, &c.	1555	10.456	Arable.
1513	1.549	Arable, rough pasture, &c.	1556	9.344	Arable and stream.
1514	1.949	Houses, garden, &c.	1557	7.504	Arable.
1515	7.564	Arable.	1558	5.799	Arable.
1516	15.671	Arable, houses, &c.	1559	.690	Wood.
1517	.228	Rough pasture and furze.	1560	2.358	Wood and road.
1518	2.344	Rough pasture, furze, &c.	1561	12.477	Wood and stream.
			1562	1.981	Arable and stream.
			1563	2.824	Arable.
			1564	7.813	Arable.
			1565	6.404	Arable.

No. on Plan.	Area in Acres.	Remarks.	No. on Plan.	Area in Acres.	Remarks.
1566	3·775	Arable.	1613	·328	Stackyard.
1567	6·814	Arable.	1614	1·684	Public road.
1568	3·479	Arable.	1615	16·555	Arable.
1569	·190	Mill dam.	1616	7·712	Arable and road.
1570	1·605	Farmsteading, &c.	1617	3·025	Arable.
1571	3·070	Arable and road.	1618	3·569	Arable.
1572	3·362	Arable and road.	1619	1·826	Arable, stream, &c.
1573	1·630	Arable.	1620	1·786	Arable, stream, &c.
1574	1·906	Arable.	1621	25·009	Arable, stream, &c.
1575	2·181	Public road.	1622	13·958	Arable, &c.
1576	2·444	Arable.	1623	·277	Marsh.
1577	2·857	Arable and road.	1624	6·583	Arable, &c.
1578	·140	Garden, &c.	1625	5·595	Arable, &c.
1579	·404	Houses, garden, &c.	1626	·089	Mill dam.
1580	9·771	Arable.	1627	·378	House, stackyard, &c.
1581	16·545	Arable, houses, garden, &c.	1628	9·643	Arable, &c.
1582	3·807	Arable, houses, and garden.	1629	4·455	Arable, &c.
1583	4·160	Arable.	1630	3·803	Arable.
1584	·378	Houses, garden, &c.	1631	·718	Farmsteading.
1585	26·649	Arable and roads.	1632	2·891	Public road.
1586	·835	Arable, house, garden, &c.	1633	23·020	Arable and road.
1587	7·404	Rough pasture and road.	1634	53·887	Arable and road.
1588	7·062	Arable.	1635	1·288	Rough pasture.
1589	1·394	Arable.	1636	·355	Rough pasture.
1590	4·003	Rough pasture, &c.	1637	5·735	Arable, roads, &c.
1591	3·032	Arable.	1638	1·799	Public road.
1592	4·381	Arable.	1639	·390	Quarry.
1593	3·277	Public road.	1640	8·586	Rough pasture, &c.
1594	17·714	Rough pasture, and stream.	1641	11·855	Arable.
1595	8·265	Arable, &c.	1642	22·527	Arable.
1596	2·772	Arable and stream.	1643	27·322	Arable.
1597	7·177	Arable.	1644	38·687	Rough pasture.
1598	13·649	Arable.	1645	13·947	Arable.
1599	10·620	Arable and stream.	1646	1·118	Rough pasture.
1600	6·149	Arable.	1647	·656	Arable.
1601	11·565	Rough pasture.	1648	29·064	Arable.
1602	2·273	Rough pasture.	1649	14·166	Rough pasture, &c.
1603	·420	Arable.	1650	31·099	Arable.
1604	7·495	Arable, house, &c.	1650a	1·789	Public road.
1605	2·696	Arable.	1651	139·106	Arable, &c.
1606	10·079	Arable.	1652	11·660	Arable.
1607	·197	Mill dam.	1653	·212	Public road.
1608	5·619	Arable.	1654	22·581	Arable.
1609	2·702	Arable.	1655	5·499	Public road.
1610	·128	Mill dam.	1656	9·364	Arable.
1611	10·226	Arable.	1657	·322	Houses, &c.
1612	·454	Farmsteading.	1658	5·101	Arable and road.
			1659	34·440	Arable.
			1660	21·244	Arable, rough pasture, &c.
			1661	30·444	Arable, rough pasture, &c.

No. on Plan.	Area in Acres.	Remarks.	No. on Plan.	Area in Acres.	Remarks.
1662	1·000	Arable.	1712	1·382	Farmsteading.
1663	6·139	Rough pasture, trees, &c.	1713	23·255	Arable, rough pasture, &c.
1664	19·874	Arable.	1714	·672	Rough pasture, &c.
1664a	·594	Furze, &c.	1715	·438	Rough pasture, &c.
1665	2·743	Arable.	1716	25·796	Arable.
1666	·470	Houses, garden, &c.	1717	16·198	Arable.
1667	46·780	Arable.	1718	2·361	Arable.
1668	·368	Houses, garden, &c.	1719	2·661	Rough pasture, &c.
1669	·772	Public road.	1720	·960	Pasture, &c.
1670	·402	House, garden, &c.	1721	·282	Rough pasture, &c.
1671	23·241	Arable.	1722	1·031	Rough pasture and road.
1672	17·714	Arable and roads.	1723	4·488	Rough pasture, &c.
1673	8·625	Arable.	1724	5·153	Arable and furze.
1674	3·748	Arable.	1725	15·275	Arable.
1675	1·065	Public road.	1726	14·265	Arable, rough pasture, &c.
1676	·268	Houses, garden, &c.	1727	29·058	Arable.
1677	·400	Houses, garden, &c.	1728	26·627	Arable.
1678	7·669	Arable.	1729	·440	Private road.
1679	·911	Railway.	1730	29·712	Arable.
1680	4·025	Arable.	1731	·540	Houses, &c.
1681	12·167	Arable and stream.	1732	1·294	Rough pasture, &c.
1682	·356	Garden, house, &c.	1733	23·684	Arable.
1683	18·803	Arable.	1734	2·251	Public road.
1684	1·295	Arable, &c.	1735	·901	Arable.
1685	9·674	Arable.	1736	3·860	Houses, ornamental ground, &c.
1686	2·334	Arable.	1737	10·389	Arable.
1687	13·617	Arable, &c.	1738	27·372	Arable.
1688	5·012	Arable, stream, &c.	1739	3·091	Arable.
1689	6·088	Arable, stream, &c.	1740	24·896	Arable.
1690	8·030	Arable.	1741	·809	Private road.
1691	2·733	Wood.	1742	13·394	Arable.
1692	·518	Rough pasture.	1743	20·298	Arable.
1693	35·570	Arable.	1744	2·019	Houses, yards, &c.
1694	1·549	Furze, &c.	1745	15·046	Arable.
1695	6·276	Arable.	1746	1·334	Rough pasture, &c.
1696	·404	Arable.	1747	·866	Houses, garden, &c.
1697	2·409	Furze, &c.	1748	14·670	Arable.
1698	·793	Pasture and stream.	1749	4·174	Public road.
1699	6·359	Pasture.	1750	22·864	Arable.
1700	3·508	Furze, &c.	1751	5·344	Arable.
1701	·238	House, gardens, &c.	1752	·140	House, gardens, &c.
1702	1·944	Pasture.	1753	·698	Wood.
1703	2·726	Furze.	1754	·420	Wood.
1704	19·688	Arable.	1755	11·429	Arable.
1705	16·280	Arable.	1756	·405	Wood.
1706	16·803	Arable.	1757	10·937	Arable and trees.
1707	1·956	Public road.	1758	11·175	Arable.
1708	30·234	Arable.	1759	11·909	Arable.
1709	6·621	Arable, road, &c.			
1710	12·003	Arable.			
1711	2·669	Arable, house, &c.			

No. on Plan.	Area in Acres.	Remarks.	No. on Plan.	Area in Acres.	Remarks.
1760	·433	Public road.	1806	·473	Mill dam.
1761	4·999	Wood.	1807	1·026	Wood.
1762	2·932	Pasture and trees.	1808	1·154	Arable.
1763	3·428	Garden, &c.	1809	·710	Arable.
1764	4·328	Arable, trees, &c.	1810	19·165	Arable.
1765	·939	Arable.	1811	12·847	Arable.
1766	5·199	Arable, trees, &c.	1812	1·141	Marsh, &c.
1767	2·002	Wood.	1813	14·388	Arable, rough pas- ture, &c.
1768	6·926	Arable.	1814	13·510	Arable.
1769	·511	Wood.	1815	1·075	Arable.
1770	12·101	Arable, trees, &c.	1815a	1·271	Farmsteading, &c.
1771	7·474	Arable.	1816	12·627	Arable and road.
1772	4·906	Arable, rough pas- ture, and trees.	1817	·650	Arable.
1773	2·578	Private road.	1817a	·877	Arable.
1774	3·771	Arable.	1818	5·377	Arable.
1775	·902	Wood.	1819	3·896	Arable.
1776	·969	Arable and trees.	1820	4·289	Arable.
1777	2·461	Houses, yards, &c.	1821	18·517	Arable and road.
1778	6·362	Pasture, trees, &c.	1822	·762	Public road.
1779	4·978	Ornamental ground, house, &c.	1823	11·703	Arable.
1780	3·729	Pasture and trees.	1824	11·297	Arable.
1781	6·589	Pasture and trees.	1825	1·226	Rough pasture, &c.
1782	2·467	Wood.	1826	16·938	Arable, houses, gar- den, &c.
1783	5·032	Wood.	1827	·130	Mill dam.
1784	4·894	Pasture and trees.	1828	·819	Farmsteading, garden, &c.
1785	11·065	Wood, &c.	1829	71·323	Arable.
1786	1·001	Wood.	1830	19·574	Arable.
1787	1·305	Farmsteading, &c.	1831	1·770	Public road.
1788	5·317	Arable and trees.	1832	·512	Farmsteading, &c.
1788a	·144	House and garden.	1833	·490	Rough pasture.
1789	·530	Wood and road.	1834	11·747	Arable.
1790	7·489	Pasture and trees.	1835	·455	Arable.
1791	47·676	Wood.	1836	4·835	Arable.
1792	·361	Pasture and trees.	1837	·313	Arable.
1793	4·500	Arable and stream.	1838	1·481	Rough pasture, &c.
1794	5·156	Arable, stream, and trees.	1839	1·022	Arable.
1795	1·315	Wood, house, garden, &c.	1840	3·906	Marsh, &c.
1796	4·523	Arable, stream, &c.	1841	1·134	Arable.
1797	1·454	Arable.	1842	·686	Houses, garden, &c.
1798	·351	Houses, garden, &c.	1843	16·562	Arable and roads.
1799	2·230	Houses, yards, gar- den, &c.	1844	·948	Public road.
1800	2·250	Arable.	1845	11·083	Arable and road.
1801	·680	Arable.	1846	5·291	Arable.
1802	·457	Wood.	1847	5·168	Arable.
1803	2·330	Arable and road.	1848	1·441	Arable.
1804	2·410	Arable.	1849	1·729	Arable.
1805	2·240	Arable.	1850	1·237	Rough pasture.
			1851	14·247	Arable and road.
			1852	·554	Rough pasture.

No. on Plan.	Area in Acres.	Remarks.	No. on Plan.	Area in Acres.	Remarks.
1853	17·652	Arable, house, garden, &c.	1897	5·383	Arable and streams.
1854	32·355	Rough pasture, roads, &c.	1898	7·878	Arable, streams, &c.
1855	3·081	Arable.	1899	7·318	Arable, streams, &c.
1856	23·903	Arable and roads.	1900	7·214	Arable, &c.
1857	44·088	Arable, roads, &c.	1901	10·356	Arable and roads.
1858	·440	House, rough pasture, garden, &c.	1902	4·246	Arable and roads.
1859	158·776	Rough pasture, roads, &c.	1903	1·456	Arable.
1860	11·269	Arable, house, &c.	1904	1·463	Arable.
1861	1·757	Arable, rough pasture, &c.	1905	2·048	Rough pasture, &c.
1862	13·190	Arable.	1906	·527	Arable, &c.
1863	1·568	Rough pasture.	1907	19·758	Arable and roads.
1864	19·520	Arable, roads, &c.	1908	1·736	Arable, road, &c.
1865	·408	Houses, garden, &c.	1909	1·973	Arable.
1866	20·742	Arable.	1910	3·878	Public road.
1867	18·041	Arable, rough pasture, &c.	1911	7·846	Arable.
1868	45·751	Arable, roads, &c.	1912	5·601	Arable.
1869	·902	Farmsteading.	1913	8·103	Arable.
1870	11·693	Arable and road.	1914	4·855	Arable.
1871	3·108	Arable.	1915	16·167	Arable, garden, &c.
1872	9·890	Arable and rough pasture.	1916	5·937	Arable.
1873	·188	Mill dam.	1917	3·136	Arable.
1874	1·483	Farmsteading.	1918	7·291	Arable.
1875	21·906	Arable.	1919	2·323	Arable.
1876	1·690	Public road.	1920	10·386	Arable and streams.
1877	14·409	Arable, road, &c.	1921	2·321	Public road.
1878	3·054	Rough pasture.	1922	·776	Houses, garden, &c.
1879	1·890	Arable and road.	1923	4·396	Arable.
1880	6·783	Arable, road, &c.	1924	5·217	Arable, &c.
1881	2·033	Public road.	1925	10·500	Arable, &c.
1882	17·913	Arable, rough pasture, &c.	1926	13·235	Arable.
1883	1·325	Rough pasture.	1927	12·741	Arable.
1884	63·065	Arable, roads, &c.	1928	4·148	Arable.
1885	11·888	Arable.	1929	3·991	Arable.
1886	·160	Arable.	1930	7·981	Arable and streams.
1887	·290	Wood.	1931	2·604	Arable.
1888	31·405	Arable and road.	1932	5·694	Arable.
1889	·350	House, shed, &c.	1933	6·284	Arable.
1890	12·077	Arable.	1934	7·098	Arable.
1891	·718	Houses, garden, &c.	1935	6·816	Arable, &c.
1892	16·402	Arable, &c.	1936	4·410	Arable, mill dam, &c.
1893	1·674	Arable.	1937	·553	House, gardens, &c.
1894	5·694	Arable.	1938	14·607	Arable.
1895	·280	Houses, garden, &c.	1939	2·659	Arable.
1896	26·887	Arable and roads.	1940	3·542	Arable.
			1941	3·097	Arable.
			1942	4·104	Arable and road.
			1943	1·107	Arable and road.
			1944	·842	Arable and road.
			1945	·326	Arable and road.
			1946	·677	Arable and roads.
			1947	·737	Houses, garden, &c.
			1948	·445	Arable.

PARISH OF KING EDWARD.

No. on Plan.	Area in Acres.	Remarks.	No. on Plan.	Area in Acres.	Remarks.
1949	1.299	Arable.	2000	.438	Houses, &c.
1950	9.439	Arable.	2001	6.955	Arable and roads.
1951	.889	Houses, garden, &c.	2002	9.750	Arable and road.
1952	4.998	Arable and roads.	2003	7.507	Arable.
1953	1.277	Arable and roads.	2004	1.037	Arable.
1954	1.828	Arable and roads.	2005	.619	Farmsteading.
1955	1.743	Arable and road.	2006	7.479	Arable and road.
1956	.579	Arable and road.	2007	11.157	Arable.
1957	.712	Arable and road.	2008	7.433	Arable, road, &c.
1958	2.310	Arable and roads.	2009	7.968	Arable and roads.
1959	4.738	Arable and road.	2010	.395	Houses, &c.
1960	.999	Arable.	2011	12.588	Arable, roads, &c.
1961	22.341	Arable and road.	2012	20.546	Arable, roads, &c.
1962	2.198	Public road.	2013	16.867	Arable and roads.
1963	8.746	Arable.	2014	.278	Rough pasture.
1964	.248	Houses, &c.	2015	.760	Rough pasture.
1965	.160	Houses, garden, &c.	2016	14.838	Arable, rough pas- ture, &c.
1966	11.572	Arable, &c.	2017	1.310	Rough pasture.
1967	1.753	Arable.	2018	63.081	Arable.
1968	3.360	Arable.	2019	2.714	Furze.
1969	21.800	Arable, streams, &c.	2020	15.612	Arable, rough pas- ture, &c.
1970	.801	Houses, garden, &c.	2021	.469	Rough pasture.
1971	17.265	Arable and streams.	2022	6.909	Arable, &c.
1972	3.424	Arable and streams.	2023	14.075	Arable, road, &c.
1973	6.801	Arable, stream, &c.	2024	26.914	Arable and road.
1974	6.838	Arable and streams.	2025	2.329	Farmsteading, &c.
1975	5.573	Arable and streams.	2026	16.665	Arable, &c.
1976	13.192	Arable, stream, roads, &c.	2027	.907	Furze.
1977	.589	Farmsteading, &c.	2028	1.163	Arable.
1978	5.659	Arable, &c.	2029	9.658	Arable, rough pas- ture, &c.
1979	18.420	Arable, &c.	2030	.501	Mill dam.
1980	14.003	Arable, &c.	2031	32.421	Arable.
1981	8.588	Arable.	2032	23.163	Arable and roads.
1982	11.652	Arable.	2033	32.091	Arable.
1983	7.008	Arable, garden, &c.	2034	15.988	Arable.
1984	.290	Stackyard.	2035	3.094	Rough pasture and road.
1985	1.099	Private road.	2036	17.960	Arable.
1986	12.780	Arable, house, &c.	2037	3.556	Rough pasture and furze.
1987	.659	House, garden, &c.	2038	17.210	Arable.
1988	6.736	Arable and stream.	2039	1.115	Public road.
1989	63.081	Arable, road, &c.	2040	4.184	Arable.
1990	8.811	Arable.	2041	2.832	Arable.
1991	11.963	Arable, house, &c.	2042	2.922	Arable.
1992	.160	Mill dam.	2043	3.578	Arable.
1993	.873	Farmsteading.	2044	.499	Houses, garden, &c.
1994	16.468	Arable.	2045	1.266	Rough pasture, &c.
1995	16.705	Arable and road.	2046	2.875	Arable.
1996	16.732	Arable and road.			
1997	28.983	Arable, roads, &c.			
1998	4.955	Arable and stream.			
1999	3.103	Arable.			

No. on Plan.	Area in Acres.	Remarks.	No. on Plan.	Area in Acres.	Remarks.
2047	·380	Houses, garden, &c.	2083	·450	House, shed, &c.
2048	37·249	Arable.	2084	13·701	Arable, &c.
2049	1·578	Arable.	2085	15·476	Arable, &c.
2050	1·693	Arable.	2086	1·002	Public road.
2051	1·783	Arable.	2087	3·822	Rough pasture.
2052	1·836	Arable.	2088	·901	Rough pasture.
2053	2·065	Arable.	2089	29·237	Arable, &c.
2054	2·022	Arable.		20·811	Houses, yards, gar- dens, &c. (New Byth).
2055	8·242	Arable, roads, &c.			
2056	7·163	Arable, &c.			
2057	2·553	Houses, rough pas- ture, &c.			
				17564·313	
2058	5·981	Arable and road.			
2059	5·047	Arable, &c.			
2060	2·202	Arable.			
2061	·398	House, garden, &c.			
2062	·710	Arable, &c.			
2063	·566	Arable, &c.			
2064	·322	Arable, &c.			
2065	·655	Arable, &c.			
2066	·676	Arable, &c.			
2067	2·275	Arable, &c.			
2068	9·045	Arable, &c.			
2069	4·571	Arable, &c.			
2070	3·948	Arable, streams, &c.			
2071	·629	Rough pasture.			
2072	3·923	Arable and road.			
2073	·493	Rough pasture.			
2074	·689	Farmsteading, &c.			
2075	43·617	Arable, roads, &c.			
2076	20·909	Arable.			
2077	72·495	Arable and roads.			
2078	1·210	Houses, rough pas- ture, &c.			
2079	2·420	Public road.			
2080	57·263	Arable, roads, &c.			
2081	15·765	Arable.			
2082	6·674	Arable.			

RECAPITULATION.

17265·636	Land.
40·689	Water.
232·429	Public roads.
25·559	Railway.
17564·313	Area of the Parish of King Edward, exclusive of the de- tached portion, in the County of Aberdeen.
1081·796	Area of the Parish of King Edward (Detached), in the County of Aber- deen, (Detached), locally situated in the County of Banff.
18646·109	Area of the whole Parish.

RECAPITULATION FOR THE PARISH.

Area in Acres.

18300·486	Land.
243·894	Public roads.
26·027	Railways.
65·882	Water.
9·820	Tidal water.
18646·109	Total area of the Parish of King Edward, in the County of Aberdeen and Aberdeen Detached.

The detail and areas of the Parish of King Edward (Detached) have been published separately.

INDEX TO PLACES

IN THE

PARISH OF KING EDWARD.

COUNTY OF ABERDEEN.

Name of Place.	No. of Sheet.		Name of Place.	No. of Sheet.	
	6-inch scale.	25·344 in. scale.		6-inch scale.	25·344 in. scale.
Ardconnan - -	XII.	1	Burn of King Edward -	V.	9
Auchlinn - -	V.	12	Burn of Logie -	"	8
Auchmill - -	"	14	Burnside of Cauld-		
Auchnagorth -	XII.	2	wells - -	XI.	4
Backhill of Auch-			Byth House -	VI.	14
nagorth - -	"	2	Byth Mains -	"	"
Backhill of Yonder-			Castle of King		
ton - -	V.	15	Edward -	V.	"
Backstrath - -	XII.	2	Castleton - -	"	"
Balchers - -	V.	9	Castleton Bridge -	"	"
Birkenhills - -	"	15	Cauldwells -	XI.	4
Birkenhill Wood -	"	16	Chapel House -	XII.	6
Blackhills - -	VI.	14	Church - -	V.	9
Blakeshill - -	"	13	Church - -	XII.	6
Blakeshouse - -	V.	12	Church (in ruins) -	V.	9
Bogfearn - -	"	"	Clashie Well -	VI.	"
Bogside - -	"	9	Congregational		
Bogside Wood -	"	"	Chapel -	"	13
Bowiebank - -	"	5	Corthie Bridge -	"	15
Braeside - -	XII.	2	Corthie Moss -	"	"
Bridgend - -	V.	14	Cot Burn - -	XI.	3
Bridge of Auch-			Cotwells - -	V.	12
nagorth - -	VI.	"	Cowesmill -	"	14
Bridge of Auchlinn	V.	12	Cowieshillock -	XII.	2
Bridge of Bo - -	"	8	Craig of Gairniston	XI.	"
Bridge of Byth -	XII.	6	Craigsglen -	V.	16
Bridge of Denmill	V.	5	Craigsglen Cottage -	"	"
Bridge of Eden -	"	9	Craigston Castle -	XI.	3
Bridge of Fortrie -	"	10	Croft of Balchers -	V.	9
Bridge of Gorrachie	"	"	Croft of Corthie-		
Bridge of Logie -	VI.	5	moss - -	VI.	15
Bridge of Mount-			Croft of Crudie -	"	9
bleton - -	V.	"	Croft of Dans-		
Burn of Byth -	XII.	2	hillock - -	V.	14
Burn of Cake -	VI.	13			
Burn of Fishrie -	V.	12			

Name of Place.	No. of Sheet.		Name of Place.	No. of Sheet.	
	6-inch scale.	25·344 in. scale.		6-inch scale.	25·344 in. scale.
Croft of Milltack (corn mill) -	V.	14	Gairniston Castle (site of)	XI.	2
Croft of Milton -	"	11	Gairniston Moss -	"	"
Croft of Nether Clochforbie -	VI.	9	Gallow Hill -	"	3
Croft of Newton of Foulzie -	"	6	Gallows Hill -	V.	12
Croft of Upper Tillymauld -	XII.	1	Glen of Craigston	"	16
Crofts of Auchnagorth -	VI.	15	Gorrachie Wood -	"	10
Crofts of Byth Mains -	"	14	Gray Stone (Stone Circle, remains of)	VI.	9
Crofts of Clochforbie -	"	9	Great North of Scotland Railway (Macduff and Turriff Section)	V.	5
Crofts of Walkerhill	V.	16	Greens of Cook -	VI.	13
Crudie -	VI.	9	Hardhillock -	XI.	3
Crudie Cottage -	"	"	Hawkhall -	V.	11
Culbyth -	XII.	2	Highlandman's Dyke -	XI.	1
Cummerton -	V.	12	Hillhead -	V.	9
Danshillock -	"	9	Hillhead -	VI.	5
Delhi -	XII.	1	Hill of Auchlinn -	V.	16
Den Bridge -	V.	9	Hill of Balchers -	"	10
Den of Eden -	"	5	Hill of Byth -	VI.	14
Den of Fathie -	VI.	10	Hill of Cook -	"	13
Den of Muck -	"	2	Hill of Craigston -	"	"
Den Wood -	V.	16	Hill of Fishrie -	"	10
Dummies Howe -	XI.	2	Hill of Foulzie -	V.	6
East Bank -	V.	11	Hill of Overbrae -	VI.	5
East Broomhill -	"	"	Hill of Scattertie -	V.	13
Easter Blakeshouse	"	12	Hill of Tillymauld	XII.	1
Easter Breedless -	"	13	Holm -	V.	9
Easter Cauldwells	XII.	1	Holm Wood -	"	"
Easter Crudie -	VI.	13	Home Farm -	"	5
Easter Cummerton	V.	12	Hotbroth -	"	9
Easter Millseat -	"	16	Keilhill -	"	5
Easter Tillybo -	"	8	King Edward Station -	"	9
Easter Walkerhill	"	16	Kirkton -	"	"
Eden Castle (in ruins) -	"	9	Linganbo -	"	5
Eden House -	"	5	Lintmill -	"	14
Faichfolds -	"	11	Loanhead -	VI.	5
Fishtown -	XII.	2	Loanhead -	"	14
Foulzie -	V.	5	Lower Auchnamoon	XII.	2
Free Church -	XII.	6	Lower Cook -	VI.	13
Free Church School	"	"	Lower Crudie -	"	9


Name of Place.	No. of Sheet.		Name of Place.	No. of Sheet.	
	6-inch scale.	25·344 in. scale.		6-inch scale.	25·344 in. scale.
Maggiemill Pot -	IV.	12	Parkhead -	V.	15
Mains of Balmaud	V.	15	Parkside of Lun-		
Mains of Blackton	"	14	carty -	XI.	2
Mains of Eden -	"	9	Poonah Rush -	XII.	1
Mains of Fishrie -	"	11	Poorhouse -	VI.	9
Mauldmoss -	XII.	2	Post Office -	V.	"
Mid Clochforbie -	VI.	9	Post Office -	"	12
Middlehill -	"	5	Post Office -	XII.	2
Mid Holymill -	V.	13			
Midtown -	XI.	3	Redburn -	"	"
Millbrae -	"	4	Red House -	V.	9
Mill of Balmaud -	V.	15	River Deveron -	IV.	12
Mill of Byth -	XII.	6	Rodger Ford -	"	"
Mill of Byth (corn)	"	"	Roundhill -	XII.	6
Mill of Craigston			Roy Moss -	VI.	13
(corn and saw)	XI.	4	Rush -	XII.	1
Mill of Eden (corn)	V.	9			
Mill of Fishrie			Scattertie -	V.	9
(corn) -	"	11	Scattertie Ford -	IV.	12
Mill of King			School of Fishrie -	VI.	9
Edward (corn) -	"	14	Smithyhillock -	"	14
Millseat -	"	16	South Gorrachie -	V.	10
Milltack -	"	14	South Holymill -	"	13
MilltownofCraigston	XI.	4	South Lodge -	"	5
Milton of Fishrie -	V.	11	South Mains -	"	15
Morelass -	"	15	Stone Circle (re-		
Moss of Byth -	VI.	14	mains of) -	VI.	"
Moss of Fishrie -	"	6	Strocherie -	V.	14
Moss-side -	V.	11	Sunnyside of Lun-		
Muirton -	"	10	carty -	XI.	2
Netherbrae -	VI.	5	Thief's Pot -	IV.	12
Nether Clochforbie	"	9	Tillybo -	V.	8
Netherhills -	V.	8	Tippercowan -	XII.	2
Nether Tillymauld	XII.	1	Tobacco Hillock -	VI.	14
Newbyth -	"	6			
Newtack of Cook -	VI.	13	Upper Auchnagorth	"	"
Newton -	V.	15	Upper Auchnamoon	"	"
Newton of Foulzie	"	6	Upper Cauldwells	"	13
North Gorrachie -	"	10	Upper Clochforbie	"	9
North Holymill -	"	13	Upper Cook -	"	13
North Lodge -	"	5	Upper Mill of Byth	XII.	6
North Lodge -	XI.	4	Upper Tillymauld	"	1
North Mains -	V.	15	Upperden Wood -	VI.	13
Oldmill -	XII.	2	Walker Hill -	V.	16
Overbrae -	VI.	5	Waterloo Crofts -	XII.	6
Over Foulzie -	"	6	Wateryslack -	V.	10
			Wellington Crofts	VI.	13

INDEX TO PLACES.

Name of Place.	No. of Sheet.		Name of Place.	No. of Sheet.	
	6-inch scale.	25·344 in. scale.		6-inch scale.	25·344 in. scale.
West Broomhill -	V.	11	Woodhead - -	VI.	13
West Craigsglen -	„	16	Wood of Balchers -	V.	10
Wester Blakeshouse	„	12	Wood of Cotwells -	„	12
Wester Keilhill -	„	5	Wood of Luncarty	XI.	2
Wester Luncarty -	XI.	6	Wood of Midtown	V.	15
Wester Walkerhill	V.	15	Wood of Millseat -	„	16
Westfield - -	„	„	Woodside - -	„	10
Whitehill Pot -	IV.	12	Woodside - -	VI.	14
Willings - -	XII.	6			
Woodhead - - -	V.	16	Yonderton -	XI.	3

LONDON:

Printed by GEORGE E. EYRE and WILLIAM SPOTTISWOOD,.
 Printers to the Queen's most Excellent Majesty.
 For Her Majesty's Stationery Office.



ORDNANCE SURVEY OF SCOTLAND.

BOOK OF REFERENCE TO THE PLAN

OF THE

PARISH OF KINGOLDRUM,

IN THE

COUNTY OF FORFAR,

CONTAINING 9636·438 ACRES.

COLONEL SIR HENRY JAMES, R.E., F.R.S., F.G.S., &c.

SUPERINTENDENT OF THE ORDNANCE SURVEY.

PRINTED AT THE ORDNANCE SURVEY OFFICE, SOUTHAMPTON.

1863.

Price One Shilling and Sixpence.



THE HISTORY OF THE

REIGN OF

CHARLES THE FIRST

BY

JOHN BURNET

OF THE UNIVERSITY OF OXFORD

IN TWO VOLUMES

LONDON

1704

Printed by J. Streater

ound,
one

area

k.

cluded

4.

ntains
erence
Plans,

Scales

. W

. T

. T

con

quent

C.F.

T.C.

C.W.

Def.

T.S.

ow the

part at which the change takes place.

PARISH OF KINGOLDRUM

FORFARSHIRE

INDEX TO THE SHEETS

Published on the Scale of $\frac{1}{2500}$ or 25·344 Inches to a Mile

Scale of this Index One Inch to a Mile



Published in 16 Sheets at $\frac{2}{6}$ each, and 1 Book of Areas at $1\frac{5}{6}$

EXPLANATORY REMARKS.

The Scale of the Parish Plans is the 1-2500th of the actual length on the ground, and is equal to 25·344 inches to a mile, which is very approximately equal to one square inch to one acre, the square of 1·0018 inch being equal to one acre.

The length of each sheet is one and a-half miles, and the width one mile, the area of each sheet is therefore 960 acres.

Each enclosure has a reference number to the area which is given in this Book.

The Braces [/] on the plans are to indicate that the spaces so braced are included under the same reference number.

The Altitudes in feet above the Mean Level of the Sea are written thus —31·4.

The Scale of the Plans of the County is 6 inches to a mile, and each sheet contains the same area as 16 sheets of the Parish Plans. There is, therefore, a double reference number to each sheet as VI. 9., the Roman Numerals referring to the County Plans, the Arabic Figures to the Parish Plans.

The following are the characters employed on the Ordnance Plans on the Scales of 1·2500 and 6 inches to a mile:—

County Names	Ⓒ	Hundreds or Wards	W
Parishes.....	⒫	Townships	T
Extra Parochial	E	Division of Townships	T

Antiquities	<div style="display: inline-block; vertical-align: middle; font-size: 3em;">{</div> <div style="display: inline-block; vertical-align: middle;"> <p style="margin: 0;">ROMAN</p> <p style="margin: 0;"><i>Druidical or Saxon</i></p> <p style="margin: 0;"><i>Norman or Subsequent</i></p> </div>
-------------------	---

The descriptions of the boundaries are shown by the following initials:—

Centre of Stream	C.S.	Centre of Fence	C.F.
Centre of Road.....	C.R.	Top of Cop	T.C.
Side of Stream or Drain ..	S.S. or S.D.	Centre of Wall.....	C.W.
Root of Hedge.....	R.H.	Defaced	Def.
Face of Wall	F.W.	Track of Stream	T.S.
Undefined			Und.

Where a change occurs in the boundaries, the symbol [o—o] is used to show the part at which the change takes place.

TABLE

FOR CONVERTING DECIMAL PARTS OF AN ACRE INTO ROODS AND PERCHES.

Perches.	0 Rood.	1 Rood.	2 Roods.	3 Roods.	Perches.	0 Rood.	1 Rood.	2 Roods.	3 Roods.
0	·000	·250	·500	·750	21	·131	·381	·631	·881
1	·006	·256	·506	·756	22	·137	·387	·637	·887
2	·012	·262	·512	·762	23	·144	·394	·644	·894
3	·019	·269	·519	·769	24	·150	·400	·650	·900
4	·025	·275	·525	·775	25	·156	·406	·656	·906
5	·031	·281	·531	·781	26	·162	·412	·662	·912
6	·037	·287	·537	·787	27	·169	·419	·669	·919
7	·044	·294	·544	·794	28	·175	·425	·675	·925
8	·050	·300	·550	·800	29	·181	·431	·681	·931
9	·056	·306	·556	·806	30	·187	·437	·687	·937
10	·062	·312	·562	·812	31	·194	·444	·694	·944
11	·069	·319	·569	·819	32	·200	·450	·700	·950
12	·075	·325	·575	·825	33	·206	·456	·706	·956
13	·081	·331	·581	·831	34	·212	·462	·712	·962
14	·087	·337	·587	·837	35	·219	·469	·719	·969
15	·094	·344	·594	·844	36	·225	·475	·725	·975
16	·100	·350	·600	·850	37	·231	·481	·731	·981
17	·106	·356	·606	·856	38	·237	·487	·737	·987
18	·112	·362	·612	·862	39	·244	·494	·744	·994
19	·119	·369	·619	·869	40	·250	·500	·750	1·000
20	·125	·375	·625	·875					

N.B.—To convert Decimal Fractions of an Acre into Roods and Perches, multiply the decimal first by 4 and then by 40, preserving the same number of decimals in the product.

Examples—

Acres.
633·357
4

1·428
40

A. R. P.
633 1 17

17·120

Acres.
527·013
4

·052
40

A. R. P.
527 0 2

2·080

PARISH OF KINGOLDRUM,

IN THE

COUNTY OF FORFAR.

No. on Plan.	Area in Acres.	Description.	No. on Plan.	Area in Acres.	Description.
1	10·218	Pasture & trees.		2829·853	<i>Brought forward.</i>
2	47·566	Rough heathy pasture & trees.	27	·243	Pasture.
3	13·777	Rough heathy pasture & trees.	28	1·155	Houses, garden, pond, trees, &c. (Byken-hillock).
4	12·868	Plantation, road, &c.	29	3·837	Arable.
4a	12·880	Plantation.	30	220·852	Plantation, roads, and slope.
5	1·003	Plantation.	31	21·943	Arable.
6	9·172	Pasture.	32	1·997	Arable.
7	15·010	Rough heathy pasture.	33	·057	House, garden, &c.
8	9·803	Rough heathy pasture.	34	·390	Arable.
9	21·278	Arable & trees.	35	18·372	Rough pasture, whins, & trees.
10	51·683	Rough heathy pasture, trees, &c.	36	6·880	Arable.
11	·220	House, garden, &c.	37	6·040	Arable & road.
12	2·688	Rough heathy pasture & road.	38	7·746	Arable.
13	·185	Dam.	39	6·166	Arable & road.
14	1·675	Pasture.	40	19·721	Arable.
15	1·299	Houses, garden, &c. (Muir Pearsie).	41	·250	Houses, gardens, &c. (Clash).
16	15·563	Arable.	42	6·080	Arable, plantation, &c.
17	5·837	Arable.	43	30·198	Arable.
18	15·671	Arable.	44	6·830	Rough pasture and whins.
19	22·019	Arable & rough heathy pasture.	45	3·562	Plantation.
20	11·645	Arable.	46	15·570	Arable.
21	2513·643	Rough heathy pasture, roads, slopes, whins, sheepfolds, & parts of burns.	47	1·896	Rough pasture.
			48	3·285	Plantations.
			49	9·237	Arable.
			50	·623	Plantations.
22	10·178	Rough heathy pasture and half of Burn of Corogle.	51	15·027	Arable.
			52	22·198	Arable.
			53	·177	Rough pasture.
23	1·139	Rough heathy pasture and half of Burn of Corogle.	54	14·118	Rough pasture, slope, & trees.
			54a	7·759	Pasture.
24	7·744	Parish road.	55	9·761	Prosen Water (half of)
25	8·298	Arable.	56	20·194	Arable.
26	6·791	Arable.			
	2829·853	<i>Carried forward.</i>		3312·017	<i>Carried forward.</i>

PARISH OF KINGOLDRUM.

No. on Plan.	Area in Acres.	Description.	No. on Plan.	Area in Acres.	Description.
	3312·017	<i>Brought forward.</i>		3537·495	<i>Brought forward.</i>
57	18·032	Rough pasture, slopes, trees, footpath, and part of Burn of Coglegle.	90	144·527	Aucharroch Wood.
			91	241·906	Ascreavie Wood and roads.
58	1·677	Pasture, road, slope, &c.	92	·256	House, garden, &c.
59	·312	House, garden, &c.	93	7·831	Arable.
60	6·565	Arable, rough pasture, &c.	94	11·608	Arable.
61	1·665	Arable.	95	18·996	Arable.
62	8·538	Rough pasture, slope, &c.	96	19·771	Arable.
			97	8·137	Rough pasture.
63	9·553	Arable, rough pasture, & trees.	98	20·943	Arable.
64	1·642	Plantation & slope.	99	8·487	Arable and occupation road.
65	·208	Dam.	100	1·100	Pasture, road, & pond.
66	1·937	Rough pasture, slope, trees, &c.	101	·576	Houses, garden, &c. (Nether Balgray).
67	·188	Plantation.	102	15·845	Arable & trees.
68	6·991	Pasture, slopes, rocks, &c.	103	37·221	Arable and occupation road.
69	·415	Occupation road.	104	·660	Plantation.
70	12·268	Arable.	105	17·124	Arable.
71	1·877	Arable.	106	·323	Plantations.
72	·218	Pasture.	107	2·406	Plantation.
73	·227	Gardens, &c.	108	1·288	Arable.
74	2·069	Plantation & footpath.	109	6·777	Arable.
75	·105	Plantation.	110	3·664	Arable, rough pasture, pool, &c.
76	2·676	Home Farm, offices, garden, &c. (Pearsie, part of).	111	4·382	Plantation.
			112	·108	Pond.
77	1·254	Garden, greenhouses, &c.	113	2·191	Pasture, occupation roads, &c.
78	·148	House, &c. (Pearsie).	114	·902	Houses, garden, &c. (Wester Pearsie, part of).
79	1·086	Pond.	115	·159	Houses, garden, &c. (Wester Pearsie, part of).
80	8·017	Ornamental ground, icehouse, trees, &c.	116	20·597	Arable & slopes.
81	12·482	Plantation, island, slope, &c.	117	11·652	Arable.
82	1·546	Pasture.	118	2·261	Rough pasture & furze.
83	·129	Houses, &c. (Auldallan corn mill).	119	1·170	Arable.
84	·237	House, garden, &c.	120	17·700	Arable.
85	68·009	Arable and occupation road.	121	·608	Rough pasture.
86	19·021	Arable & part of Carity Burn.	122	·688	Dam.
87	·078	Sheepfold.	123	1·225	Houses, gardens, &c. (Upper Balgray).
88	26·066	Arable & half of burn.	124	·995	Rough pasture, slopes, & furze.
89	10·242	Parish road.	125	3·904	Arable.
			126	20·911	Arable, roads, & trees.
			127	·420	Occupation road.
	3537·495	<i>Carried forward.</i>		4196·814	<i>Carried forward.</i>

No. on Plan.	Area in Acres.	Description.	No. on Plan.	Area in Acres.	Description.
	4196·814	<i>Brought forward.</i>		4500·411	<i>Brought forward.</i>
128	18·893	Arable.	166	·080	Private road.
129	23·069	Arable.	167	·796	Pasture.
130	22·577	Arable.	168	2·314	Arable.
131	11·122	Arable.	169	16·220	Arable.
132	5·291	Rough pasture and whins.	170	15·982	Plantation & slope.
133	·492	Rough pasture.	171	9·736	Rough pasture, slope, & trees.
134	1·619	Parish road.	172	4·838	Arable.
135	39·805	Plantation.	173	135·230	Rough heathy pasture, rocks, whins, &c.
136	·021	Arable.			
137	·673	Marsh.	174	21·600	Arable.
138	27·125	Rough pasture, slope, whins, &c.	175	19·296	Arable.
139	16·142	Arable, half of Carity Burn, &c.	176	·728	Dam.
140	2·931	Arable.	177	15·968	Arable.
141	5·017	Rough pasture & furze.	178	·590	Pasture.
142	6·501	Rough pasture, whins, &c.	179	213·591	Kinclune Wood and road.
143	15·083	Arable.	180	126·067	Rough heathy pasture, slopes, roads, &c.
144	·522	Rough pasture & half of Carity Burn.	181	27·693	Arable.
145	·953	Rough pasture, whins, &c.	182	5·926	Arable.
146	·239	House, garden, &c.	183	17·928	Arable.
147	5·897	Arable & half of Carity Burn.	184	2·646	Public road.
148	·308	Houses, garden, &c. (Bridgend of Pearsie)	185	1·332	Plantation.
149	·669	Arable.	186	5·962	Ornamental ground, &c.
150	1·535	Rough pasture, slope, rocks, &c.	187	·040	Plantation.
151	52·171	Plantation & gravel pit.	188	3·209	Ornamental ground.
152	·290	Houses, gardens, &c. (Hill of Ascreavie).	189	1·305	Plantation.
153	8·136	Arable.	190	·082	House, &c. (Ascreavie)
154	·573	Private road.	191	1·097	Ornamental ground, &c.
155	·178	Houses, gardens, &c.	192	1·522	Offices, garden, &c. (Ascreavie, part of).
156	·310	Plantation.	193	7·396	Ornamental ground & roads.
157	·922	Parish road.	194	6·924	Arable.
158	·020	Houses.	195	44·962	Arable & road.
159	1·720	Plantation, slope, &c.	196	1·670	Houses, garden, &c. (Over Ascreavie).
160	3·703	Ornamental ground & road.	197	·252	Pond.
161	1·456	Plantation & shed.	198	24·124	Arable.
162	9·416	Ornamental ground & road.	199	16·631	Arable and rough pasture.
163	17·147	Plantation.	200	3·203	Plantation.
164	·691	Plantation.	201	3·504	Arable.
165	·380	Arable.	202	4·226	Arable.
			203	·508	Houses, gardens, &c. (East Kinclune).
			204	7·104	Arable.
			204a	·090	Occupation road.
	4500·411	<i>Carried forward.</i>		5272·783	<i>Carried forward.</i>

PARISH OF KINGOLDRUM.

No. on Plan.	Area in Acres.	Description.	No. on Plan.	Area in Acres.	Description.
	5272·783	<i>Brought forward.</i>		5699·244	<i>Brought forward.</i>
205	18·439	Rough heathy pasture & road.	247	15·950	Arable.
206	2·373	Plantation.	248	19·303	Plantation.
207	2·855	Plantations.	249	22·629	Arable, trees, &c.
208	13·870	Arable.	250	·112	House, garden, &c.
209	23·634	Arable, rough pasture, & quarry.	251	·181	Plantation.
210	24·197	Arable.	252	18·841	Arable.
211	19·899	Arable.	253	25·992	Arable & whins.
212	1·269	Houses, garden, &c. (Newbigging).	254	18·466	Arable.
213	5·111	Arable.	255	·109	Dam.
214	29·270	Arable & trees.	256	1·227	Houses, garden, &c. (Wellton).
215	23·059	Arable.	257	14·720	Arable and rough pasture.
216	6·605	Plantation & road.	258	13·978	Arable & old quarry.
217	14·042	Arable.	259	2·108	Stackyard & occupation road.
218	12·738	Arable.	260	·409	Pasture.
219	24·395	Arable.	261	·600	Houses, garden, &c. (Kinclune).
220	20·052	Arable.	262	·118	House & garden.
221	·244	Plantation.	263	3·242	Pasture.
222	2·167	Arable & road.	264	6·548	Arable.
223	·342	Occupation road.	265	2·043	Rough pasture and whins.
224	·055	House, garden, &c.	266	6·992	Arable.
225	16·565	Arable.	267	18·360	Arable, slopes, & trees.
226	12·105	Arable.	268	20·138	Arable, occupation road, &c.
227	12·209	Arable and rough pasture.	269	19·713	Arable and rough pasture.
228	21·504	Arable.	270	15·848	Arable.
229	·878	Occupation road.	271	17·718	Arable.
230	·041	House, &c.	272	17·408	Arable, occupation road, &c.
231	5·102	Arable.	273	·857	Furze, occupation road, &c.
232	1·376	Public road.	274	·276	Houses, gardens, &c.
233	21·713	Arable.	275	4·784	Parish road.
234	·640	Stackyard.	276	·071	Plantation.
235	·208	Plantation.	277	19·770	Arable.
236	1·383	Houses, gardens, &c. (Nether Ascreavie).	278	10·364	Arable.
237	·221	House, gardens, &c.	279	·429	Dam.
238	·248	Rough pasture & trees.	280	·517	Rough pasture.
239	19·625	Arable and rough pasture.	281	·556	Pasture.
240	10·998	Arable and rough pasture.	282	·679	Houses, garden, &c. (Greenmyre).
241	5·827	Arable.	283	·611	Occupation road.
242	12·876	Arable.	284	·827	Stackyard.
243	20·164	Arable & occupation road.	285	31·589	Arable, trees, &c.
244	12·092	Plantation.	286	60·310	Arable.
245	5·645	Rough pasture, &c.			
246	·425	House, &c.			
	5699·244	<i>Carried forward.</i>		6113·637	<i>Carried forward.</i>

No. on Plan.	Area in Acres.	Description.	No. on Plan.	Area in Acres.	Description.
	6113·637	<i>Brought forward.</i>		6595·626	<i>Brought forward.</i>
287	10·635	Arable.	327	17·992	Arable.
288	31·970	Arable.	328	37·845	Arable, half of Cromie Burn, &c.
289	1·332	Arable.			
290	1·103	Rough pasture, quarries, &c.	329	11·179	Arable & half of Cromie Burn.
291	16·179	Arable.	330	33·657	Arable and rough pasture.
292	16·095	Arable.			
293	·408	Plantation.	331	3·476	Rough pasture, whins, & road.
294	11·916	Arable.			
295	·165	Pond.	332	32·818	Arable, gravel pit, road, whins, &c.
296	1·491	Houses, stackyard, &c. (Barnton).	333	22·484	Plantation (Kirkton Hill).
297	12·816	Arable.			
298	12·478	Arable.	334	13·440	Arable.
299	15·845	Arable.	335	18·907	Arable.
300	12·298	Arable.	336	28·190	Arable & half of burn.
301	33·855	Arable, trees, &c.	337	28·396	Arable & half of burn.
302	·230	Plantation.	338	37·816	Arable & half of burn.
303	·371	Plantation.	339	2·734	Parish road.
304	18·422	Arable & half of burn.	340	19·217	Arable, half of burn, &c.
305	19·158	Arable.			
306	1·952	Occupation road.	341	11·815	Arable & half of burn (Glebe).
307	15·189	Arable.			
308	10·700	Arable, occupation road, &c.	342	4·838	Arable (Glebe).
			343	1·539	Arable & half of Cromie Burn (Glebe).
309	42·748	Arable.			
310	1·762	Public road.	344	·354	Plantation.
311	·351	Houses, garden, &c. (Aucharroch).	345	·366	House, garden, &c. (Kirkton, part of).
312	17·830	Arable & trees.	346	·928	Manse, offices, ornamental ground, &c. (Kirkton, part of).
313	5·423	Arable.			
314	2·988	Arable and rough pasture.	347	·155	House, shed, garden, &c. (Kirkton, part of)
315	4·925	Rough pasture.			
316	2·403	Arable.	348	·878	Church, burial ground, &c. (Kirkton, part of)
317	4·703	Arable, &c.			
318	9·906	Arable, &c.	349	·296	Garden, &c.
319	8·490	Arable.	350	·376	Pasture & trees.
320	11·291	Rough heathy pasture & half of burns.	351	·123	House, half of Cromie Burn, &c. (Kirkton, part of).
321	59·367	Plantation (Muir of Holm).	352	·277	Garden, &c.
322	26·224	Rough pasture and whins.	353	·663	Houses, smithy, sheds, &c. (Kirkton, part of)
323	·644	Houses, garden, &c. (Broadmuir).	354	·216	Pasture & part of Cromie Burn.
323a	3·399	Pasture.	355	·377	Pasture, trees, & sheds.
324	8·496	Arable.	356	·803	Houses, sheds, &c. (Kirkton, part of).
325	14·492	Arable.			
326	11·939	Arable.	357	·788	Stackyard.
	6595·626	<i>Carried forward.</i>		6928·569	<i>Carried forward.</i>

No. on Plan.	Area in Acres.	Description.	No. on Plan.	Area in Acres.	Description.
	6928·569	<i>Brought forward.</i>		7388·666	<i>Brought forward</i>
358	·677	Houses, school, garden, &c. (Kirkton, part of)	392	51·852	Arable, slopes, & part of Cromie Burn.
359	·360	Cromie Burn (part of).	393	25·335	Arable & part of Cromie Burn.
360	·378	Corn mill, sheds, &c. (Kirkton, part of).	394	14·552	Arable.
361	1·377	Pasture & half of Cromie Burn.	395	1·433	Parish road.
362	13·414	Arable, rough pasture, & road.	396	5·918	Whins.
363	·898	Pasture, slope, trees, & half of Cromie Burn.	397	9·137	Plantations.
364	·271	Houses, garden, &c.	398	29·224	Arable.
365	6·019	Plantation, slope, and half of Cromie Burn.	399	·080	House, garden, &c.
366	8·339	Parish road.	400	·360	Occupation road.
367	23·512	Arable.	401	27·981	Arable.
368	23·625	Rough heathy pasture, whins, &c.	402	57·096	Arable.
369	12·477	Plantation (East Schur-roch).	403	7·101	Parish road.
370	5·463	Arable (Grass Glebe).	404	26·019	Arable.
371	5·048	Arable, road, rough pasture, and whins. (Grass Glebe).	405	·874	Occupation road.
372	1·432	Plantation.	406	2·306	Houses, garden, &c. (Little Kenny).
373	3·225	Plantation.	407	·283	Plantation.
374	17·818	Arable.	408	9·059	Arable.
375	38·992	Arable & road.	409	9·676	Arable.
376	31·483	Arable.	410	25·097	Arable.
377	31·461	Arable.	411	29·074	Arable.
378	·386	Balfour Castle, garden, &c.	412	·360	Houses, gardens, &c.
379	1·534	Houses, stackyard, &c. (Balfour Mains).	413	23·009	Arable.
380	3·044	Arable.	414	·350	House, garden, &c.
381	·943	Private road (old).	415	·073	House & garden.
382	20·424	Arable.	416	17·581	Rough pasture and whins.
383	40·571	Rough pasture and whins.	417	·181	Pasture.
384	11·152	Plantation.	418	26·570	Arable, slopes, &c.
385	39·818	Arable, rough pasture, &c.	419	24·496	Arable.
386	43·791	Arable.	420	1·303	Pasture & slopes.
387	3·420	Arable.	421	6·532	Pond.
388	2·695	Pasture, slopes, & part of Cromie Burn.	422	2·140	Occupation road.
389	23·669	Arable, part of Cromie Burn, &c.	423	·575	Occupation road.
390	35·443	Arable.	424	2·674	Arable.
391	6·938	Plantation.	425	·025	Garden.
			426	·116	Plantation.
			427	2·117	Houses, sheds, stackyard, &c. (Meikle Kenny, part of).
			428	1·053	House, garden, ornamental ground, &c. (Meikle Kenny, part of).
			429	1·354	Pasture & road.
			430	37·688	Arable.
			431	·331	Plantation & slope.
			432	1·621	Melgam Water (half of)
	7388·666	<i>Carried forward.</i>		7871·272	<i>Carried forward.</i>

No. on Plan.	Area in Acres.	Description.	No. on Plan.	Area in Acres.	Description.
	7871·272	<i>Brought forward.</i>		8386·385	<i>Brought forward.</i>
433	3·544	Plantation, slope, and rocks.	462	17·010	Arable & half of Cromie Burn.
434	36·130	Arable, slope, &c.	463	·778	Offices and stackyard (Baldovie, part of).
435	·356	Rough pasture and whins.	464	·131	Plantation.
436	·482	Occupation road.	465	1·365	Plantation & road.
437	30·783	Arable, slopes, & rough pasture.	466	8·170	Ornamental ground, road, &c.
438	27·692	Arable.	467	·994	Pasture.
439	40·426	Arable, rough pasture, whins, gravel pit, slopes, and part of Cromie Burn.	468	·091	Houses, &c. (Baldovie, part of).
			469	1·431	Garden, &c.
440	26·333	Arable & half of Cromie Burn.	470	·181	Pasture & half of Cromie Burn.
441	22·929	Arable.	471	1·663	Plantation & slope.
442	32·760	Arable.	472	·267	Lodge, garden, &c.
443	10·349	Plantation.	473	2·597	Arable & half of Cromie Burn.
444	16·705	Arable.	474	·677	Rough pasture, road, &c.
445	2·118	Plantation.	475	17·343	Arable and occupation road.
446	23·672	Arable, trees, &c.	476	·070	Pasture & half of Cromie Burn.
447	·531	Plantation & road.	477	1·376	Pasture & half of Cromie Burn.
448	7·230	Arable.	478	38·676	Arable & trees.
449	22·311	Arable and occupation road.	479	·129	Pasture & half of burn.
450	5·553	Arable.	480	6·503	Plantation & slope.
451	10·638	Arable, slope, half of Cromie Burn, &c.	481	9·374	Plantation.
452	14·959	Arable & part of Cromie Burn.	482	17·162	Plantation.
453	24·690	Arable, slopes, half of Cromie Burn, &c.	483	16·840	Arable & half of burn.
454	29·343	Arable, slopes, half of Cromie Burn, &c.	484	26·611	Arable & half of burn.
455	31·295	Arable & half of Cromie Burn.	485	20·071	Arable.
456	29·093	Arable & half of Cromie Burn.	486	·681	Plantation.
			487	·835	Plantations.
457	20·027	Arable, rough pasture, & whins.	488	50·620	Arable.
458	13·696	Arable, half of Cromie Burn, rough pasture, & occupation road.	489	35·103	Plantation & roads.
459	17·760	Arable, half of Cromie Burn, & rough pasture.	490	1·223	Private road.
			491	27·132	Plantation.
460	·374	Plantation.	492	29·933	Arable, trees, & rough pasture.
461	13·334	Arable & half of Cromie Burn.	493	·975	Plantation.
			494	65·241	Arable, slopes, rough pasture, &c.
			495	·451	Dam.
			496	21·110	Arable.
			497	17·111	Arable.
			498	·531	Occupation road.
			499	1·145	Plantation.
	8386·385	<i>Carried forward.</i>		8827·986	<i>Carried forward.</i>

PARISH OF KINGOLDRUM.

No on Plan.	Area in Acres.	Description.	No. on Plan.	Area in Acres.	Description.
	8827·986	<i>Brought forward.</i>		9266·408	<i>Brought forward.</i>
500	1·189	Houses, garden, &c. (Kinnaneil).	529	1·328	Offices, sheds, stack-yard, &c. (Cairnleith, part of).
501	·272	Pasture.			
502	11·761	Plantation.	530	·339	Houses, garden, &c. (Cairnleith, part of).
503	43·152	Arable, rough pasture, &c.	531	14·778	Arable.
504	17·509	Plantation & roads.	532	7·378	Plantation & roads.
505	·017	Plantation.	533	31·176	Arable & half of drain.
506	18·956	Arable.	534	·082	Occupation road.
507	26·923	Arable.	535	3·989	Plantation.
508	9·076	Parish road.	536	45·514	Arable.
509	·923	Parish road.	537	·117	Garden.
510	·941	Pasture.	538	·671	Public road (old).
511	2·234	Plantation.	539	32·546	Arable.
512	71·771	Arable, trees, & half of drain.	540	·191	Pasture & half of drain.
			541	28·976	Arable.
513	3·931	Parish road.	542	·186	Pasture & half of drain.
514	·173	House, garden, &c.	543	26·310	Moss & half of drain.
515	24·084	Arable & half of Cromie Burn.	544	12·489	Arable and occupation road.
516	43·968	Arable.	545	13·619	Arable.
517	16·118	Arable.	546	11·380	Arable.
518	·833	Houses, garden, &c. (West Lochside).	547	·131	Occupation road.
519	21·683	Arable.	548	24·923	Arable.
520	·621	Pasture.	549	19·593	Arable & old quarry.
521	·142	Houses, garden, &c.	550	29·938	Arable, whins, &c.
522	24·738	Plantation.	551	30·492	Arable, whins, & occupation road.
523	38·261	Arable.	552	27·924	Arable & old quarry.
524	38·489	Arable.	553	4·421	Rough pasture, slope, & road.
525	9·630	Rough pasture & road.			
526	10·212	Marsh (Loch of Kinnordy, part of).	554	·544	Dam.
			555	·995	Houses, offices, garden, &c. (Cantsmiln).
527	·646	Rough pasture.			
528	·169	House, garden, &c.			
	9266·408	<i>Carried forward.</i>		9636·438	

RECAPITULATION.

9554·756	Land.
64·632	Public roads.
17·050	Water.
9636·438	Total area of the Parish of Kingoldrum, in the County of Forfar.

INDEX TO PLACES

IN THE

PARISH OF KINGOLDRUM.

COUNTY OF FORFAR.

Name of Place.	No. of Sheet.		Descriptive Remarks.
	6-inch scale.	25·344-inch scale.	
Auldallan Mill (corn)	XXXI.	1	A corn mill.
Ardach	„	2	A hill.
Aucharroch Wood	„	2	
Ascreavie	„	6	A mansion house and offices.
Aucharroch	„	10	Dwelling houses.
Bykenhillock	XXIV.	15	A farmsteading.
Burn of Auldallan	XXXI.	1	
Bridgend of Pearsie	„	3	A dwelling house.
Barnton	„	10	A farmsteading.
Broadmuir	„	10	A farmsteading.
Balfour Mains	„	10	A farmsteading.
Balfour Castle (ruin)	„	10	
Broadford Bridge	„	10	
Baldovie	„	14	A mansion house and offices.
Clash	XXIV.	15	A dwelling house.
Carity Burn	XXXI.	2	
Corogle	XXIV.		A deep glen.
Church	XXXI.	10	
Circles (remains of)	„	14	
Cairnleith	„	15	A farmsteading.
Cantsmiln	XXXVII.	2	A farmsteading.
East Kinclune	XXXI.	6	A dwelling house and offices.
Greenmyre	„	9	A farmsteading.
Hill of Ascreavie	„	3	
Kinclune Wood	„	6	
Kinclune	„	9	
Kirkton of Kingoldrum	„	10	A few houses.
Kirkton Hill	„	10	
Kinnaneil	„	14	A farmsteading.
Little Kenny	„	13	A farmsteading.
Loups of Kenny	„	13	A waterfall.
Loch of Kinnordy	„	15	
Muir of Pearsie	XXIV.		A farmsteading, &c.

Name of Place.	No. of Sheet.		Descriptive Remarks.
	6-inch scale.	25·344-inch scale.	
Muir of Holm	XXXI.	10	A farmsteading.
Melgam Water	”	13	
Meikle Kenny	”	13	
Nether Balgray	”	3	A farmsteading.
Newbigging	”	6	A farmsteading.
Nether Ascreavie	”	7	A farmsteading.
Over Ascreavie	”	6	A farmsteading.
Pearsie	XXIV.	16	A mansion house & offices.
Standing Stones.....	”	15	
Upper Balgray	XXXI.	3	A farmsteading.
Wester Pearsie	”	3	A farmsteading.
Wellton	”	9	A farmsteading.
West Lochside	”	15	A farmsteading.

7

ORDNANCE SURVEY OF SCOTLAND.

BOOK OF REFERENCE TO THE PLAN
OF THE
PARISH OF KINGUSSIE AND INSH,
IN THE
COUNTY OF INVERNESS,
CONTAINING 117977·376 ACRES.

MAJOR-GENERAL SIR HENRY JAMES, R.E., F.R.S., F.G.S., &c.,
SUPERINTENDENT OF THE SURVEY



LONDON:
PRINTED BY GEORGE E. EYRE AND WILLIAM SPOTTISWOODE,
PRINTERS TO THE QUEEN'S MOST EXCELLENT MAJESTY.
FOR HER MAJESTY'S STATIONERY OFFICE.

1871.

Price Two Shillings.

[7142.—50.—8/71.]

ORDNANCE SURVEY OF SCOTLAND
PARISH OF KINGUSSIE AND INSH AND D^o (Det.)

INVERNESS-SHIRE
INDEX TO THE SHEETS

Published on the Scale of 2500 or 25344 Inches to a Mile.

Scale of this Index One Inch to a Mile.



II

I

LXXXV

Gearr-Fhat

ag a D

LO

rbh

Loo

^s/₆^d with

EXPLANATORY REMARKS.

The scale of the Parish Plans is the 1-2500th of the actual length on the ground, and is equal to 25·344 inches to a mile, which is very approximately equal to one square inch to one acre, the square of 1·0018 inch being equal to one acre.

The length of each sheet is $1\frac{1}{2}$ miles, and the width 1 mile, the area of each sheet is therefore 960 acres.

Each enclosure has a reference number to the area which is given in this Book.

The Braces (/) on the plans are to indicate that the spaces so braced are included under the same reference number.

The Altitudes in feet above the Mean Level of the Sea are written thus—31·4.

The Scale of the Plans of the County is 6 inches to a mile, and each sheet contains the same area as 16 sheets of the Parish Plans. There is therefore a double reference number to each sheet, as VI. 9., the Roman Numerals referring to the County Plans, the Arabic Figures to the Parish Plans.

The following are the characters employed on the Ordnance Plans on the Scales of 1-2500, and 6 inches to a mile :—

County Names	Ⓒ	Hundreds or Wards	W
Parishes	P	Townships	T
Extra Parochial	E	Division of Townships	T
Antiquities	<div style="display: flex; align-items: center;"> <div style="font-size: 4em; margin-right: 10px;">{</div> <div> <p>ROMAN</p> <p>Druidical or Saxon</p> <p>Norman or Subsequent</p> </div> </div>		

The descriptions of the boundaries are shown by the following initials :—

Centre of Stream	C.S.	Centre of Fence	C.F.
Centre of Road	C.R.	Top of Cop	T.C.
Side of Stream or Drain ...	S.S. or S.D.	Centre of Wall	C.W.
Root of Hedge	R.H.	Defaced	Def.
Face of Wall	F.W.	Track of Stream	T.S.
Undefined	Und.		

Where a change occurs in the boundaries, the symbol [o—o] is used to show the part at which the change takes place.

* Or 3·157 chains to an inch.

N.B.—To convert Decimal Fractions of an Acre into Roods and Perches, multiply the decimal first by 4 and then by 40, preserving the same number of decimals in the product.

Examples—

Acres.
633·357
4

1·428
40

A. R. P.
633 1 17

17·120

Acres.
527·013
4

·052
40

A. R. P.
527 0 2

2·080

TABLE

FOR CONVERTING DECIMAL PARTS OF AN ACRE INTO ROODS AND PERCHES.

Perch.	0 Rood.	1 Rood.	2 Roods.	3 Roods.	Perch.	0 Rood.	1 Rood.	2 Roods.	3 Roods.
0	·000	·250	·500	·750	21	·131	·381	·631	·881
1	·006	·256	·506	·756	22	·137	·387	·637	·887
2	·012	·262	·512	·762	23	·144	·394	·644	·894
3	·019	·269	·519	·769	24	·150	·400	·650	·900
4	·025	·275	·525	·775	25	·156	·406	·656	·906
5	·031	·281	·531	·781	26	·162	·412	·662	·912
6	·037	·287	·537	·787	27	·169	·419	·669	·919
7	·044	·294	·544	·794	28	·175	·425	·675	·925
8	·050	·300	·550	·800	29	·181	·431	·681	·931
9	·056	·306	·556	·806	30	·187	·437	·687	·937
10	·062	·312	·562	·812	31	·194	·444	·694	·944
11	·069	·319	·569	·819	32	·200	·450	·700	·950
12	·075	·325	·575	·825	33	·206	·456	·706	·956
13	·081	·331	·581	·831	34	·212	·462	·712	·962
14	·087	·337	·587	·837	35	·219	·469	·719	·969
15	·094	·344	·594	·844	36	·225	·475	·725	·975
16	·100	·350	·600	·850	37	·231	·481	·731	·981
17	·106	·356	·606	·856	38	·237	·487	·737	·987
18	·112	·362	·612	·862	39	·244	·494	·744	·994
19	·119	·369	·619	·869	40	·250	·500	·750	1·000
20	·125	·375	·625	·875					

PARISH OF KINGUSSIE AND INSH,

IN THE

COUNTY OF INVERNESS.

No. on Plan.	Area in Acres.	Remarks.	No. on Plan.	Area in Acres.	Remarks.
1	15.884	Shingle.	30	27.393	Pasture, &c. (liable to floods).
2	1.640	Rough pasture and trees.	31	15.018	Arable.
3	3.645	Rough pasture, &c.	32	5.076	Wood.
4	3.569	Wood.	33	20.211	Houses, ornamental ground, &c.
5	2.668	Wood.	34	2.099	Arable.
6	21.042	Arable, &c.	35	1.325	Garden, trees, &c.
7	15.504	Rough pasture and trees.	36	34.493	Wood, rough pasture, arable, &c.
8	16.093	River (part of).	37	2.582	Wood.
9	14.176	Arable.	38	.468	Wood.
10	6.464	Rough pasture, trees, whins, &c.	39	2.637	Wood.
10a	.329	Houses, gardens, and yards.	40	10.160	Wood.
11	12.213	Arable, &c.	41	.652	Rough pasture, &c.
12	18.467	Arable.	42	11.255	Arable.
13	13.977	Wood.	43	14.614	Arable.
14	2.026	Wood, &c.	44	.605	Wood.
15	.563	Church, graveyard, and arable.	44a	.337	Private road.
16	1.902	Private roads.	45	5.405	Arable.
17	20.674	Arable, &c.	46	.912	Arable.
18	1.568	Arable.	47	1.791	Public road.
19	.669	Rough pasture, &c.	48	1.403	Wood.
20	5.260	Wood.	49	19.286	Arable, &c.
21	1.694	Houses, yards, garden, and rough pasture.	50	9.182	Wood.
22	6.098	Wood.	51	5.666	Wood.
23	1.684	Wood.	52	16.585	Wood, &c.
24	2.986	Rough pasture, trees, &c.	53	5.744	Wood, &c.
25	.208	Houses and yards.	54	254.411	Water.
26	5.811	Wood, &c.	55	2.427	Wood, &c.
27	.889	Arable, houses, yards, &c.	56	.205	Arable, house, and garden.
28	1.670	Wood, &c. (island).	57	.273	Arable.
29	96.206	River (part of).	58	18.827	Rough pasture, trees, moss, &c.
			59	2.083	Rough pasture, &c.
			60	4.571	Wood, &c.
			61	2.574	Rough pasture, trees, house, and garden.

No. on Plan.	Area in Acres.	Remarks.	No. on Plan.	Area in Acres.	Remarks.
62	49.738	Wood, &c.	104	21.923	Arable, &c.
63	21.271	Arable.	105	183.257	Wood, &c.
64	31.151	Arable, &c.	106	2.750	Wood.
65	38.845	Wood, &c.	107	11.472	Wood, &c.
66	20.677	Pasture and trees (liable to floods).	108	10.484	Arable, &c.
67	.911	Rough pasture and trees (island).	109	.761	Rough pasture and houses.
68	18.890	County road.	110	1.645	Arable.
69	1.866	Rough pasture, &c.	111	1.634	Rough pasture and trees.
70	4.612	Rough pasture, trees, &c.	112	.097	Garden.
71	167.868	Wood, &c.	113	.427	Pond.
72	22.115	Pasture, stream, &c. (liable to floods).	114	18.096	Meadow, &c.
73	1.458	Wood.	115	.383	House, yards, &c.
74	1.576	Rough pasture and trees.	116	3.963	Rough pasture, whins, &c.
75	1.785	Houses, yards, gar- den, arable, &c.	117	47.688	Meadow.
76	.249	House, yard, &c.	118	2.625	Marsh.
77	.600	Rough pasture, &c.	119	1.043	Pond.
78	8.301	Arable.	120	17.210	Meadow, &c.
79	2.263	Arable.	121	34.098	Meadow, &c.
80	.342	Arable.	122	1.126	Marsh.
81	2.418	Arable.	123	28.051	Meadow, &c.
82	26.498	Wood, &c.	124	.870	Rough pasture, &c.
83	1.095	Heathy pasture.	125	22.039	Arable, &c.
84	5.918	Arable.	126	18.865	Rough pasture, em- bankment, &c.
85	1.698	Houses, yards, gar- dens, &c.	126a	30.124	River (part of).
86	18.601	Meadow and trees.	127	.494	Pond.
87	8.551	Marsh, &c.	128	41.661	Meadow, &c.
88	3.563	Pasture, &c.	129	33.252	Rough pasture, trees, &c.
89	10.114	Wood, &c.	130	2.787	Arable.
90	17.602	Arable, &c.	131	4.966	Arable, &c.
91	2.366	Wood, &c.	132	.945	Wood.
92	1.269	Arable, &c.	133	35.653	Meadow, &c.
93	.422	Rough pasture, &c.	134	13.688	Meadow, &c.
94	.338	Houses, yards, gar- den, and road.	135	33.848	Wood, &c.
95	.586	Houses, yards, &c.	136	5.677	Rough pasture and trees.
96	60.603	Heathy pasture, moss, &c.	137	4.440	Wood.
97	2.004	Water.	138	10.076	Meadow, &c.
98	1.546	Marsh.	139	43.609	Meadow, &c.
99	24.362	Wood, &c.	140	4.547	Arable, &c.
100	1.037	Private road.	141	.743	Heathy pasture and stones.
101	.219	Arable and houses.	142	1.545	Arable.
102	.228	Arable, &c.	143	5.093	Arable.
103	6.430	Rough pasture, trees, whins, &c.	144	33.059	Meadow, &c.
			145	12.648	Rough pasture, whins, wood, &c.
			146	32.343	Wood, &c.

No. on Plan.	Area in Acres.	Remarks.	No. on Plan.	Area in Acres.	Remarks.
147	1·074	Arable.	194	11·132	Arable.
148	45·771	Meadow, &c.	195	·661	Private road.
149	3·091	Rough pasture and roads.	196	9·116	Arable.
150	14·836	Arable, &c.	197	109·345	Wood, &c.
151	8·091	Rough pasture, whins, &c.	198	·346	Arable.
152	·180	Houses and gardens.	199	·483	Arable.
153	·709	Wood.	200	·444	House, gardens, &c.
154	19·324	Meadow, trees, &c.	201	2·597	Rough pasture & trees.
155	2·922	Arable, &c.	202	2·077	Arable, houses, &c.
156	1·854	Arable, &c.	203	42·200	Arable, &c.
157	2·732	Arable.	204	12·531	Arable.
158	·180	Marsh, &c.	205	·858	Private road.
159	·138	Arable.	206	·607	Houses, yards, &c.
160	3·417	Arable, &c.	207	14·529	Arable.
161	2·935	Arable, &c.	208	8·804	Rough pasture.
162	·644	Rough pasture, &c.	209	36·113	Wood and rocks.
163	·936	Arable, &c.	210	·674	Rough pasture and trees.
164	·926	Arable.	211	2·556	House, rough pasture, &c.
165	4·687	Arable, &c.	212	2·960	Arable.
166	·889	Arable.	213	18·889	Arable.
167	1·966	Arable, &c.	214	1·026	Wood and rough pasture.
168	·572	Houses, yards, garden, &c.	215	·839	Quarry, &c.
169	2·539	Arable, &c.	216	3·476	Arable.
170	·142	House, garden, &c.	217	·778	Wood.
171	·366	Arable and houses.	218	·786	Wood and gravel pit.
172	13·102	Wood.	219	2·120	Wood.
173	4·256	Wood.	220	3·771	Arable, &c.
174	16·532	Wood, &c.	221	·309	Wood.
175	1·226	Arable, ruins, &c.	222	5·965	Wood.
176	91·657	Wood, &c.	223	1·235	Rough pasture.
177	·764	Rough pasture.	224	1·386	Wood.
178	·336	Houses, yards, &c.	225	3·018	Wood, &c.
179	12·254	Arable, &c.	226	8·890	Arable, &c.
180	·515	Rough pasture, &c.	227	5·965	Arable.
181	·661	Wood.	228	1·474	Wood and rough pasture.
182	2·123	Arable, &c.	229	1·569	Arable, &c.
183	·350	House, sheepfolds, &c.	230	15·156	Pasture (part liable to floods).
184	1·421	Rough pasture, &c.	231	18·014	Arable and trees.
185	·394	House, garden, yard, &c.	232	2·062	Rough pasture, trees, slopes, &c.
186	11·204	Wood.	233	1·784	Public road.
187	·781	Rough pasture.	234	9·791	River Guinach.
188	·513	Private road.	235	2·731	Houses, yards, gardens, road, &c.
189	1·469	Wood.	236	7·084	Houses, yards, gardens, road, &c.
190	9·974	Rough pasture, trees, &c.	237	1·979	Arable, &c.
191	8·207	Arable.			
192	7·430	Arable.			
193	9·564	Arable, &c.			

PARISH OF KINGUSSIE AND INSH.

No. on Plan.	Area in Acres.	Remarks.	No. on Plan.	Area in Acres.	Remarks.
238	2.572	Arable, &c.	278	.269	Pond.
239	.801	Houses, yards, &c.	279	17.330	Meadow, &c.
240	51.098	Wood, &c.	280	.153	Rough pasture, &c.
241	14.465	Arable, &c.	281	.172	Pond.
242	2.134	Wood.	282	63.918	Meadow, trees, &c.
243	1.435	Houses, yards, garden, rough pasture, &c.	283	7.704	Meadow, trees, &c.
244	1.125	Garden, &c.	284	7.546	Meadow, &c.
245	3.153	Houses, yards, gardens, &c.	285	9.027	Rough pasture, &c. (part liable to floods).
246	.321	Public road.	286	9.803	Meadow, &c.
247	5.626	Houses, yards, gardens, &c.	287	9.642	Meadow, &c.
248	.328	Public road.	288	20.057	Meadow, trees, &c.
249	3.150	Houses, yards, gardens, &c.	289	5.747	Arable.
250	1.286	Church, graveyard, &c.	290	.420	Rough pasture.
251	.681	Arable and trees.	291	3.825	Wood.
252	.706	Arable, road, ruins, &c.	292	5.777	Meadow (liable to floods).
253	.410	Wood, &c.	293	15.838	Meadow (liable to floods).
254	.404	Houses, garden, &c.	294	14.092	Meadow, &c. (liable to floods).
255	.844	House, garden, and yard.	295	6.428	Rough pasture, trees, &c.
256	15.104	Arable, &c.	296	36.480	Arable.
257	21.478	Pasture, &c. (liable to floods).	297	14.701	Meadow, &c.
258	2.905	Rough pasture.	298	12.332	Meadow, &c.
259	14.984	Arable, &c.	299	15.379	Meadow, &c.
260	.340	Churchyard, &c.	300	20.887	Meadow, &c.
261	.863	Public road.	301	.397	Stones, &c.
262	5.477	Arable, &c.	302	11.459	Rough pasture, &c. (liable to floods).
263	1.544	Arable, &c.	303	33.848	Meadow, &c. (part liable to floods).
264	15.377	Arable, &c.	304	3.329	Rough pasture and brushwood.
265	2.345	Rough pasture, trees, slopes, &c.	305	29.786	Arable, &c.
266	.734	Rough pasture, whins, and slope.	306	2.744	House, rough pasture, &c.
267	3.994	Pasture, &c.	307	11.512	Arable, &c.
268	1.032	Wood, rough pasture, &c.	308	13.946	Meadow, &c.
269	.332	Wood, &c.	309	1.294	Wood.
270	4.234	Arable, &c.	310	6.704	Rough pasture, &c.
271	3.700	Arable, &c.	311	21.764	Rough pasture (liable to floods).
272	17.265	Arable.	312	.550	Rough pasture, trees, &c.
273	6.380	Pasture (island).	313	1.039	Arable, &c.
274	7.919	Pasture (island).	314	8.101	House, rough pasture, &c.
275	44.348	Meadow, pond, &c.	315	1.473	Arable.
276	.144	Pond.	316	2.319	Rough pasture, &c.
277	1.324	Rough pasture and wood.			

PARISH OF KINGUSSIE AND INSH.

5

No. on Plan.	Area in Acres.	Remarks.	No. on Plan.	Area in Acres.	Remarks.
317	3.629	Rough pasture and moss.	356	.610	Arable.
318	1.569	Moss, &c.	357	.504	Houses, yards, ornamental grounds, &c.
319	15.709	Wood, &c.	358	2.657	Arable, &c.
320	29.025	Rough pasture and trees (liable to floods).	359	3.371	Meadow, trees, &c.
321	48.631	Arable, &c.	360	3.411	Meadow, &c.
322	1.086	Rough pasture and trees.	361	.862	Water (Loch-na Deal-eich).
323	.335	Wood (island).	362	5.880	Rough pasture, trees, &c.
324	13.489	Rough pasture, trees, &c.	363	5.391	Rough pasture, &c.
325	1.479	Houses, yards, &c.	364	1.265	Wood.
326	.223	Pond.	365	3.511	Wood, &c.
327	.812	Garden, &c.	366	1.529	Arable.
328	2.954	Arable.	367	1.200	Rough pasture and trees.
329	17.986	Wood and gravel pit.	368	.688	Houses, yards, gardens, &c.
330	.101	Wood.	369	.530	House, rough pasture, yard, &c.
331	4.392	Arable.	370	.584	Arable, houses, and trees.
332	4.357	Arable, &c.	370a	.268	Houses, garden, ornamental grounds, &c.
333	13.386	Rough pasture, whins, &c. (part liable to floods).	371	2.744	Houses, yards, gardens, &c.
334	18.777	Rough pasture, trees, &c. (liable to floods).	372	2.525	Heathy pasture and trees.
335	1.626	Houses, yards, road, &c.	373	2.330	Water.
336	.203	Water.	374	4.412	Marsh, &c.
337	5.578	Pasture, &c.	375	11.249	Meadow, &c.
338	10.180	Wood.	376	6.166	Rough pasture, &c.
339	6.647	Arable and house.	377	1.093	Rough pasture.
340	7.516	Rough pasture, wood, &c.	378	9.143	Wood.
341	3.028	Wood.	379	6.693	Arable.
342	6.115	Arable, &c.	380	5.421	Arable, &c.
343	1.534	Arable, &c.	381	1.965	Wood.
344	27.319	Wood.	382	3.380	Arable.
345	19.720	Meadow, trees, pond, &c.	383	3.917	Arable.
346	1.864	Marsh and pond.	384	2.669	Arable.
347	14.537	Meadow, &c.	385	4.151	Arable, &c.
348	6.049	Meadow, &c.	386	3.849	Arable, &c.
349	6.709	Arable, &c.	387	3.014	Arable.
350	1.903	Rough pasture, trees, &c.	388	.714	Rough pasture, &c.
351	.414	Houses, yards, gardens, &c.	389	.356	Wood.
352	.772	Arable, &c.	390	5.017	Arable.
353	.567	Arable, &c.	391	1.638	Rough pasture and bushes.
354	.689	Arable, &c.	392	1.194	Wood, &c.
355	.722	Arable.	393	1.181	Wood, &c.
			394	.301	Wood.
			395	9.090	Arable, &c.

No. on Plan.	Area in Acres.	Remarks.	No. on Plan.	Area in Acres.	Remarks.
396	12·871	Wood, &c.	444	·408	Arable, houses, stack-yard, &c.
397	·476	Rough pasture and bushes.	445	·362	Houses, yards, gardens, &c.
398	5·553	Arable, &c.	446	·576	Houses, yards, gardens, &c.
399	6·425	Wood.	447	·820	Arable, houses, yards, &c.
400	·362	Wood, &c.	448	·401	Wood.
401	·539	Garden.	449	·300	Houses, yards, garden, &c.
402	·432	Wood, &c.	450	8·148	Arable, &c.
403	·588	Arable.	451	·698	Arable.
404	1·061	Wood.	452	·187	Houses, yards, gardens, &c.
405	3·347	Arable.	453	·238	Houses, yards, garden, &c.
406	11·526	Wood, &c.	454	39·080	Arable, &c.
407	·760	Rough pasture.	455	·846	Occupation road.
408	27·227	Arable, &c.	456	2·488	Arable and trees.
409	3·664	Wood.	456a	·332	Wood.
410	6·495	Arable.	457	·226	Houses, yards, gardens, &c.
411	·399	Wood.	458	1·109	Wood (island).
412	·181	Houses, yards, &c.	458a	·974	Pasture, &c.
413	·155	Wood.	459	·251	Arable, house, and sheepfold.
414	·354	Houses, yards, &c.	460	3·006	Pasture, &c.
415	·165	Wood.	461	·774	Rough pasture and trees.
416	11·724	Ornamental ground, streams, &c.	462	·191	Houses, yards, garden, &c.
417	·119	Wood.	463	1·099	Rough pasture, &c.
418	·152	Wood, &c.	464	·139	Houses, yard, gardens, &c.
419	6·936	Arable, &c.	465	6·026	Arable, &c.
420	1·922	Heathy pasture, &c.	466	9·524	Arable, &c.
421	23·073	Wood, &c.	467	·226	Rough pasture and trees (islands).
422	·723	Wood.	468	·291	Pasture.
423	1·308	Rough pasture, &c.	469	1·137	Wood.
424	10·817	Arable.	470	·269	Pasture, house, and garden.
425	·549	Bushes and trees.	471	·290	Houses, yards, garden, &c.
426	6·648	Arable, &c.	472	1·536	Rough pasture and trees.
427	·511	House, garden, ornamental ground, &c.	473	6·729	Arable, &c.
428	2·866	Wood, &c.	474	·850	Houses, yards, gardens, &c.
429	9·676	Wood and stream.	475	5·389	Arable, &c.
430	18·575	Arable.	476	11·240	Arable, &c.
431	·367	Rough pasture.			
432	1·087	Houses, yards, &c.			
433	1·596	Arable.			
434	·953	Rough pasture.			
435	·547	Houses, yards, &c.			
436	·260	Arable.			
437	·176	House, garden, ornamental ground, &c.			
438	·765	Arable, houses, &c.			
439	·762	Arable, &c.			
440	26·718	Wood.			
441	·258	Private road.			
442	16·696	Wood, stream, &c.			
443	5·735	Accommodation road.			

PARISH OF KINGUSSIE AND INSH.

7

No. on Plan.	Area in Acres.	Remarks.	No. on Plan.	Area in Acres.	Remarks.
476a	·832	Occupation road.	514	·224	Houses, garden, &c.
477	12·813	Wood, heathy pasture, rough pasture, &c.	515	·548	Water.
478	2·550	Arable.	516	3·993	Arable.
479	·737	Houses, yards, garden, arable, &c.	517	1·723	Arable, &c.
480	23·678	Pasture, &c.	518	5·430	Arable, &c.
481	·509	Rough pasture, &c.	519	6·349	Houses, gardens, ornamental grounds, yards, &c.
482	1·041	Rough pasture, house, yards, &c.	520	1·343	Arable, houses, gardens, yards, &c.
483	1·203	Arable, &c.	521	·560	Arable, houses, garden, &c.
484	·502	Arable, house, and garden.	522	1·657	Pasture, houses, gardens, yards, &c.
485	2·463	Public road.	523	·423	Wood.
486	1·511	Arable, houses, garden, &c.	524	·926	Water.
487	·170	Pasture, house, garden, &c.	525	1·438	Wood.
488	7·441	Arable, &c.	525a	·360	Garden.
489	5·873	Arable, &c.	526	13·679	Slopes, heathy pasture, &c.
490	6·901	Arable, &c.	527	10·983	Arable.
491	2·688	Arable.	528	·114	Marsh.
492	4·129	Rough pasture, trees, heathy pasture, &c.	529	5·578	Arable.
493	1·078	Arable.	530	·250	Rough pasture.
494	2·919	Arable, houses, &c.	531	·949	Heathy pasture, &c.
495	4·195	Arable, houses, gardens, road, &c.	532	2·319	Pasture.
496	6·263	Wood.	533	·535	Ornamental grounds, &c. (graveyard).
497	3·475	Water.	534	·348	Rough pasture.
498	32·711	Rough pasture, ponds, heathy pasture, &c.	535	2·028	Wood.
499	2·079	Arable, houses, gardens, yards, &c.	536	·558	Arable.
500	3·429	Pasture.	537	1·548	Rough pasture, &c.
501	1·216	Pasture.	538	20·337	Arable, &c.
502	484·270	Wood, &c.	539	1·618	Rough pasture and gravel pit.
503	3·924	Wood, rough pasture, &c.	540	·839	Rough pasture.
504	3·518	Arable.	541	6·106	Wood, &c.
505	·861	Rough pasture, &c.	542	1·665	Arable.
506	·859	Wood.	543	4·767	Rough pasture.
507	1·728	Pasture.	544	·378	Occupation road.
508	·744	Occupation road.	545	7·286	Pasture.
509	·237	Houses, yards, garden, &c.	546	38·830	Heathy pasture, &c.
510	·289	Houses, yards, gardens, &c.	547	·098	Houses, garden, &c.
511	·716	Arable.	548	·039	Arable.
512	1·944	Rough pasture, &c.	549	21·879	Slopes, heathy pasture, &c.
513	1·195	Wood and rough pasture.	550	43·115	Arable.
			550a	14·844	Arable.
			551	1·864	Houses, yards, &c.
			551a	27·057	Arable.
			552	1·193	Arable, garden, and trees.

PARISH OF KINGUSSIE AND INSH.

No. on Plan.	Area in Acres.	Remarks.	No. on Plan.	Area in Acres.	Remarks.
553	39·751	Heathy pasture.	600	16·859	Arable.
554	13·928	Public road.	601	·862	Occupation road.
555	1·622	Wood.	602	21·593	Arable.
556	·411	Gravel pit, &c.	603	2·936	Pasture.
557	13·623	Arable, &c.	604	·702	Stones and rough pasture.
558	·595	Public road.	605	4·886	Pasture.
559	1·413	Houses, yards, arable, &c.	606	3·337	Pasture, rough pasture, &c. (islands).
560	2·246	Wood.	607	28·363	Pasture.
561	1·166	Arable and trees.	608	11·446	Pasture.
562	8·519	Arable.	609	·548	Embankment.
563	5·940	Arable, &c.	610	·942	Pasture.
564	·318	Arable, &c.	611	·624	Rough pasture, &c.
565	7·215	Streams.	612	6·995	Arable.
566	·161	Islands (rough pasture).	613	3·626	Arable.
567	13·856	Arable.	614	10·251	Rough pasture, whins, trees, &c.
568	2·820	Arable.	615	1·321	Pasture, &c.
569	13·722	Pasture, slopes, &c.	616	12·541	Pasture, &c.
570	10·244	Pasture.	617	19·351	Pasture, &c.
571	3·934	Pasture.	618	43·547	Pasture, &c.
572	1·628	Marsh, &c.	619	28·343	Wood, rough pasture, &c.
573	2·715	Pasture.	620	204·097	River (part of).
574	5·860	Arable.	621	·414	Pasture.
575	10·324	Arable.	622	·711	Pasture.
576	2·742	Arable.	623	·142	Pasture.
577	3·184	Arable.	624	2·592	Stream.
578	7·348	Arable.	625	14·218	Pasture, &c.
579	6·803	Arable.	626	26·215	Pasture, &c.
580	3·783	Arable, &c.	627	20·354	Arable.
581	29·813	Arable, &c.	628	·827	Occupation road.
582	25·595	Arable.	629	27·086	Arable, &c.
583	6·019	Arable, &c.	630	10·419	Pasture, &c.
584	·882	Pasture, houses, garden, yard, &c.	631	18·809	Wood, &c.
584a	1·509	Pasture.	631a	·546	Pasture.
585	2·646	Arable, &c.	632	·667	Pasture, &c.
586	1·225	Stones and rough pasture.	633	2·031	Arable.
587	5·377	Pasture.	634	·740	Arable.
588	·260	Houses, garden, &c.	635	16·626	Arable.
589	4·639	Pasture.	636	·252	Scattered houses, yards, &c.
590	3·599	Pasture, &c.	637	2·081	Pasture, &c. (islands).
591	4·557	Pasture.	638	49·752	Arable.
592	2·301	Pasture.	639	1·191	Occupation road.
593	99·269	Highland Railway (part of).	640	·189	Occupation road.
594	·463	Pasture.	641	3·971	Houses, garden, ornamental grounds, yards, &c.
595	19·260	Pasture and trees.	642	12·189	Arable, &c.
596	·654	Water.	643	11·687	Arable, &c.
597	13·019	Arable.			
598	16·850	Arable.			
599	·899	Embankment, &c.			

No. on Plan.	Area in Acres.	Remarks.	No. on Plan.	Area in Acres.	Remarks.
644	7.741	Arable, &c.	685	2.329	Pasture, &c.
644a	2.423	Arable.	686	1.737	Stream.
645	7.319	Arable.	687	.711	Houses, yard, garden, &c.
645a	5.917	Arable.	688	.503	Stackyard.
646	2.017	Arable.	689	.437	Houses and yards.
647	.162	Houses, yards, &c.	690	.998	Rough pasture, whins, &c.
648	.248	House, yards, gardens, &c.	691	21.814	Arable.
649	.141	Houses, garden, and yard.	692	1.849	Wood.
650	6.927	Arable, &c.	693	.291	Rough pasture and trees (islands).
651	19.539	Arable, &c.	694	2.582	Arable and gravel pit.
652	4.227	Arable.	695	18.997	Meadow, whins, &c.
653	1.077	Rough pasture.	696	14.008	Wood, &c.
654	70.578	Meadow.	697	.127	Pond.
655	12.392	Meadow.	698	21.513	Arable.
656	2.840	Meadow.	699	1.804	Houses, yards, gardens, &c.
657	.074	Rough pasture (island).	700	.610	Houses, yard, garden, &c.
658	1.392	Occupation road.	701	.174	Wood.
659	17.518	Arable.	702	10.590	Arable, old graveyard, &c.
660	11.190	Arable, &c.	703	4.586	Rough pasture, wood, &c.
661	17.753	Arable, &c.	704	16.959	Wood, &c.
662	9.297	Arable, &c.	705	1.136	Wood, &c.
663	4.367	Pasture, &c.	706	14.878	Arable, &c.
664	2.573	Arable, &c.	707	.700	Wood.
665	2.595	Rough pasture, &c.	708	1.372	Rough pasture, trees, &c.
666	3.116	Meadow, &c.	709	1.443	Arable.
667	2.470	County road.	710	1.643	Arable, &c.
668	6.082	Rough pasture, wood, &c.	711	4.476	Wood, &c.
669	2.840	Rough pasture and wood (islands).	712	9.382	Arable, &c.
670	15.677	Arable, &c.	713	1.489	Rough pasture, trees, whins, &c.
671	8.861	Arable, &c.	714	.672	Wood.
672	6.616	Meadow, &c.	714a	17.315	Arable.
673	5.960	Meadow, &c.	715	21.712	Arable, &c.
674	3.019	Meadow, &c.	715a	1.295	Heathy pasture.
675	.642	Banks.	716	1.130	Rough pasture, &c.
676	24.000	Arable, &c.	717	.482	Houses, gardens, &c.
677	.165	Water.	718	.370	Rough pasture.
678	79.434	Meadow, trees, &c.	719	.682	Rough pasture, trees, &c.
679	.172	Rough pasture and trees (island).	720	1.842	Arable.
679a	1.150	Meadow and trees (island).	721	1.583	Wood, &c.
680	.741	Meadow, &c.	722	2.634	Water.
681	18.225	Meadow, trees, slopes, and streams.	723	5.801	Heathy pasture, &c.
682	.867	Ruthven Barracks, &c. (in ruins).	724	3.693	Arable, trees, &c.
683	.632	Meadow, &c.			
684	19.211	Arable.			

No. on Plan.	Area in Acres.	Remarks.	No. on Plan.	Area in Acres.	Remarks.
725	1.754	Arable.	767	31.862	Arable, &c.
726	22.379	Wood, &c.	768	.614	Occupation road.
727	.224	Houses, stackyard, &c.	769	.835	Arable.
728	1.562	Arable.	770	15.808	Wood, &c.
729	5.333	Rough pasture, garden, heathy pasture, &c.	771	5.122	Wood, &c.
730	3.690	Wood, &c.	772	1.863	Houses, rough pasture, garden, stackyard, &c.
731	7.303	Wood, &c.	772a	.359	Private road.
732	.127	Arable, &c.	773	5.287	Wood, &c.
733	5.224	Wood, &c.	774	98.005	River (part of).
734	.525	Rough pasture.	775	1.054	Rough pasture and trees (island).
735	41.204	Arable, &c.	776	6.311	Arable.
736	17.450	Arable, &c.	777	4.644	Wood, rough pasture, &c.
737	9.303	Houses, rough pasture, gardens, &c.	778	.217	Houses, gardens, and road.
737a	6.905	Rough pasture and banks.	779	1.810	Arable.
738	.517	Old county road.	780	1.629	Arable, &c.
739	23.897	Arable, &c. (liable to floods).	781	.169	House, garden, stackyard, &c.
740	19.242	Wood, heathy pasture, &c.	782	4.226	Arable, &c.
741	25.131	Arable, &c.	783	1.163	Rough pasture and wood.
742	.123	Graveyard.	784	14.763	Arable, &c.
743	4.989	Rough pasture, &c.	785	4.071	Arable, &c.
744	2.705	Arable.	786	.222	Houses, gardens, and yard.
745	10.532	Arable, &c.	787	1.338	Arable, houses, gardens, stackyard, and wood.
746	1.294	Wood.	788	.359	Wood.
747	.411	Arable.	789	1.210	Arable, house, garden, &c.
748	3.963	Arable, &c.	790	.521	Arable.
749	.455	Houses, garden, and rough pasture.	791	.211	Arable, &c.
750	4.933	Wood, &c.	792	27.430	Wood, &c.
751	.906	Rough pasture.	793	.841	Occupation road.
752	.537	Arable, &c.	794	.095	House, garden, &c.
753	3.305	Arable, &c.	795	3.615	Arable, &c.
754	2.063	Wood, &c.	796	2.755	Arable.
755	1.101	Houses, yards, gardens, &c.	797	.801	Heathy pasture.
756	1.005	Arable, houses, garden, &c.	798	.396	Heathy pasture.
757	.317	Rough pasture.	799	1.407	Arable, &c.
758	1.014	Arable.	800	.615	Wood.
759	.399	Rough pasture.	801	1.667	Arable, house, and gardens.
760	11.977	Arable, &c.	802	1.880	Arable, &c.
761	3.205	Arable, &c.	803	1.424	Arable, rough pasture, &c.
762	3.053	Arable, &c.	804	1.293	Arable and wood.
763	7.636	Wood, &c.			
764	3.937	Arable.			
765	.052	House, garden, &c.			
766	7.543	Wood, &c.			

No. on Plan.	Area in Acres.	Remarks.	No. on Plan.	Area in Acres.	Remarks.
805	·109	Houses, stackyard, &c.	848	218	Arable, house, and garden.
806	1·575	Arable, &c.	849	·207	Arable.
807	1·058	Arable.	850	·074	Houses, &c.
808	·685	Arable, houses, garden, &c.	851	·262	Arable.
809	·748	Occupation road, &c.	852	·273	Rough pasture.
810	2·089	Arable.	853	18·351	Arable, &c.
811	2·474	Arable, house, garden, &c.	854	·584	Rough pasture, &c.
812	·948	Arable.	855	·542	Wood.
813	2·864	Rough pasture, &c.	856	1·172	Arable, rough pasture, &c.
814	3·764	Rough pasture, &c.	857	3·113	Arable.
815	1·339	Arable.	858	·891	Rough pasture, trees, &c.
816	93·277	Wood, &c.	859	7·770	Arable, &c.
817	·290	Wood.	860	5·414	Wood, &c.
818	·159	Water.	861	2·006	Rough pasture, &c.
819	·376	Rough pasture.	862	2·722	Arable, &c.
820	·446	Wood (islands).	863	6·464	Rough pasture, &c.
821	·376	Wood.	864	2·536	Arable, &c.
822	6·560	Wood, &c.	865	8·094	Rough pasture, &c.
823	·556	Arable.	866	2·718	Heathy pasture, &c.
824	16·561	Rough and heathy pasture, &c.	867	7·224	Heathy pasture, &c.
825	2·157	Wood.	868	20·174	Pasture, &c.
826	23·156	Arable, &c.	869	15·906	Pasture.
827	15·555	Arable, &c.	870	15·340	Arable.
828	·697	Wood.	871	3·439	Arable.
829	15·934	Arable.	872	1·096	Pasture.
830	1·389	Rough pasture, trees, &c.	873	·451	Rough pasture, &c.
831	4·272	Arable.	874	49·369	River Calder.
832	31·635	Arable, &c.	875	2·591	Arable, &c.
833	2·284	Arable, houses, &c.	876	17·004	Arable, occupation road, &c.
834	2·214	Arable.	877	·307	Wood.
835	3·247	Arable, &c.	878	15·291	Arable and stackyard.
836	3·229	Houses, yards, rough pasture, &c.	879	·768	Occupation road, &c.
837	1·143	House, wood, garden, &c.	880	18·815	Arable.
838	20·286	Arable, &c.	881	3·508	Wood and rough pasture.
839	2·213	Wood.	882	1·950	Wood, rough pasture, and gravel pit.
840	1·717	Arable, house, &c.	883	·741	Public road.
841	·459	Heathy pasture, &c.	884	6·119	Arable, &c.
842	12·523	Arable, &c.	885	16·729	Arable.
843	4·123	Houses, yards, garden, road, &c.	885a	1·130	Rough pasture.
844	2·540	Arable, &c.	886	10·360	Pasture, &c.
845	8·916	Arable, &c.	887	29·471	Arable, pasture, &c.
846	2·116	Houses, yards, garden, &c.	888	14·630	Arable.
847	1·344	Rough pasture, occupation road, &c.	889	16·197	Wood.
			890	·700	Wood.
			891	·604	Rough pasture.
			892	2·093	Wood.

No. on Plan.	Area in Acres.	Remarks.	No. on Plan.	Area in Acres.	Remarks.
893	3.108	Wood.	935	65.015	Wood, &c.
894	5.867	Wood.	936	.510	Wood.
895	3.294	Wood.	937	1.439	Wood.
896	4.401	Rough pasture, trees, &c.	938	5.250	Arable, trees, &c.
897	1.790	Wood.	939	.675	Pasture.
898	17.966	Pasture, trees, &c.	940	2.316	Wood.
899	3.764	Rough pasture, &c.	941	3.620	Arable.
900	23.794	Arable.	942	4.398	Heathy pasture, &c.
901	.467	Arable, house, garden, &c.	943	.746	Pasture.
902	.818	House, yard, garden, rough pasture, &c.	944	24.248	Wood.
903	2.904	Arable, &c.	945	.310	House and sheepfolds.
904	20.083	Arable, &c.	946	.224	Graveyard.
905	5.059	Arable, &c.	947	10.194	Arable.
906	17.908	Arable.	948	12.874	Arable, &c.
907	4.723	Arable.	949	6.367	Heathy pasture, trees, &c.
908	9.602	Arable.	950	78.100	Arable, trees, &c.
909	3.462	Arable.	951	7.228	Public road.
910	21.948	Pasture and trees.	952	1.412	Arable & trees (island).
911	2.118	Stream.	953	6.840	Arable, &c.
912	4.202	Rough pasture, &c.	954	.731	Arable & trees (island).
913	.476	Pond.	955	12.819	Wood, &c.
914	9.202	Pasture and trees.	956	1.000	Arable, rough pasture, and trees (islands).
915	.530	Houses, garden, &c.	957	199.185	Heathy pasture, trees, &c.
916	.194	Arable.	958	.922	Gravel pits.
917	2.461	Wood.	959	1.479	Arable, &c.
918	5.060	Arable.	959a	.490	Water.
919	2.247	Arable, trees, &c.	960	.500	Houses, garden, &c.
920	1.270	Pasture, &c.	961	33.173	Wood, &c.
921	15.697	Arable.	962	34.057	Arable, trees, &c.
922	8.527	Pasture, trees, &c.	963	1.224	Arable & trees (island).
923	.412	Rough pasture, &c.	964	9.076	Arable, house, ruins, &c.
924	1.910	Pasture and trees.	965	9.170	Arable.
925	18.227	Rough and heathy pasture, &c.	966	.559	Gravel pits.
926	48.686	Pasture, trees, &c.	967	6.604	Heathy pasture, &c.
927	.358	Rough pasture and trees (island).	968	.415	Gravel pit.
928	30.034	Heathy pasture, wood, &c.	969	3.080	Wood.
929	1.277	Houses, stackyard, gardens, &c.	970	.118	House and garden.
930	.685	Water.	971	19.724	Heathy pasture, &c.
931	15.954	Heathy pasture, trees, &c.	972	7.355	Heathy pasture, &c.
931a	.284	House, garden, and arable.	972a	14.670	Public road.
932	.200	Houses, garden, &c.	973	1.200	Arable, houses, and garden.
933	33.783	Pasture.	974	11.851	Heathy pasture.
934	13.172	Public road.	975	.303	Garden.
			976	88.458	River (part of).
			977	.448	Arable, &c.
			978	.604	Arable.

No. on Plan.	Area in Acres.	Remarks.	No. on Plan.	Area in Acres.	Remarks.
979	·150	House, garden, stack-yard, &c.	989	18·459	Heathy pasture and trees.
980	1·041	Arable and trees.	990	·204	Arable and trees (island).
981	4·285	Wood, &c.	991	5·346	Heathy pasture, &c.
982	·123	Rough pasture.	992	16·865	Heathy pasture.
983	·864	Heathy pasture, &c.	923	1·996	Water.
984	·588	Public road.			
985	1·257	Heathy pasture, &c.			
986	1·210	Waste (old turnpike road).		9196·922	Area of the numbered part of the Parish.
987	2·316	Heathy pasture, &c.			
988	·942	Arable, rough pasture, house, &c.			

UNNUMBERED.—Drawn principally on Six-inch scale.

106022·740	Moorland, &c.
32·288	Highland Railway (part of).
19·933	Loch Dubh.
35·204	Loch Guinach.
11·468	Wath Lochan.
12·723	Loch Etteridge.
116·295	Loch na Cuaich.
21·779	Allt Cuaich.
10·181	Loch Ericht.
251·637	Loch an T Seilich.
53·516	Loch Bhradain.
34·790	Loch an Duin.
24·852	Water.
106647·406	Area unnumbered.
9196·922	Area numbered.
115844·328	Area of the whole of the Parish (proper).

RECAPITULATION.

114158·112	Land.
81·559	Public roads.
131·557	Railway.
1473·100	Water.
115844·328	Area of the Parish of Kingussie and Insh (exclusive of the detached portion).

PARISH OF KINGUSSIE AND INSH (DETACHED).

Locally situate in the Parish of Laggan.
(UNNUMBERED.—Drawn on the Six-inch scale only).

Area in Acres.

1802·796	Moorland, &c.
330·252	Loch Ericht.
2133·048	Area of the Parish of Kingussie and Insh (Detached).

RECAPITULATION FOR THE PARISH.

115960·908	Land.
81·559	Public roads.
131·557	Railway.
1803·352	Water.
117977·376	Total area of the Parish of Kingussie and Insh in the County of Inverness.

INDEX TO PLACES

IN THE

PARISH OF KINGUSSIE AND INSH.

COUNTY OF INVERNESS.

Name of Place.	No. of Sheet.		Name of Place.	No. of Sheet.	
	6-inch scale.	25·344 in. scale.		6-inch scale.	25·344 in. scale.
Ardvrolach -	LXXXVII.	14	Burn of Ruthven -	CII.	2
Allt Baile Mhuilinn	"	15, 16	Ballochbui Island -	LXXXVII.	14
Allt an Torra			Badenoch -	LXXXVII., &c.	
Chruaidh -	CII.	3	Burn of Inverton -	CII.	1
Allt Mòr -	"	1			
Achnabeachan -	LXXXVII.	8	Castle Park -	"	2
Allt Gortan -	CII.	3	Caochan na Buaile		
Allt Larie -	"	"	Duibhe -	CI.	4
Allt na Féithe			Caochan Riabhach	"	8
Budhe -	CI.	4	Caochan na Staile	"	4
Allt Eòghainn -	{	12	Calder Bridge -	"	8
An Cnap -	CII.	1	Cladh Bhrìde -	"	4
Allt na Féithe	CI.	8	Clachernach -	"	"
Buidhe -	"	4	Cladh Pheadair -	"	11
Allt Torr an Daimh	"	11	Clach an Ordain -	"	12
Atha Mhòr -	"	4	Clunes -	"	4
			Cnoc an Earraich -	"	"
Banchor -	"	8	Cnoc a' Ghuail -	"	"
Balachroan -	CII.	1	Cnoc nan Each		
Balniner -	"	"	Glasa -	"	15
Battle of Inverna-			Croftmartin -	LXXXVII.	16
havon -	CI.	11	Cnoc na Beinn -	CII.	2
Beallidbeag -	"	"	Coillenan Cnapaiche	"	"
Beallid -	"	8	Coille an Torra		
Blàr Donn -	"	"	Chruaidh -	"	3
Blàr Buidhe -	{	4	Coille nam Finne -	"	"
Blàr Odhar -	CXVI.	1	Cillnan Ceatharnach	"	"
Braes of Nuide -	CII.	"	Creagan Breugach	"	1
Braes o' Ruthven -	CI.	8	Croft Duncan -	"	"
Braeruthven -	CII.	2	Craggan of Clune -	CI.	4
Boinne Dhubh -	"	"	Creag Dhubh -	"	11
Bridge of Altlarie	CI.	11	Coille na Creige		
Bridge of Inverton	CII.	1	Duibhe -	"	"
Bridge of Truim -	"	"	Corran Dearg -	"	"
Bruachan Reidh -	CI.	15	Creag Ruadh -	"	"
	CII.	2	Cluneys Cave -	"	15

Name of Place.	No. of Sheet.		Name of Place.	No. of Sheet.	
	6-inch scale.	25·344 in. scale.		6-inch scale.	25·344 in. scale.
Dale of Newton- more - - {	CI.	8	Lochovie - -	CI.	11
Dellmore of Kin- gussie - -	CII.	1	Loch na Deal-eich	LXXXVII.	16
Drumnanoich - -	"	2	Loch a' Cheannaich	CI.	15
Druim a' Ghiubhais	"	1	Loch an Torra	"	"
Dell of Killiehuntly	"	3	Ghairbh - -	"	"
Druim an Ruigh -	LXXXVII.	15	Lòn an Fhuarain -	"	"
	CI.	"	Loch Lub-Mhairi -	LXXXVII.	8
			Lùib - -	"	4
Easter Inveruglass	LXXXVII.	16	Milton Cottage -	LXXXVII.	16
Eilean na Cluanich	CII.	1	Millton Burn -	CII.	1
Feith Dhubh -	"	3	Market Stance - {	"	2
Fuaran Geal -	CI.	4		CI.	4
Fuaran an Ordain	"	12	Mains of Glentruin	"	15
Fuaran Tom an t- Silidh - -	"	8	Milton of Banchor	"	4
Fuaran na Feinne	"	15	Mill of Banchor -	"	"
Fuaran an Lagain	"		Muir of Strone -	"	"
Leith - -	CII.	3	Newtonmore -	"	"
Fuaran a' Chnuic -	"	2	Nuide Moss -	"	12
Geata Dearg -	CI.	11	Ordan Ear - -	"	"
Glentruim House -	"	15	Ordan Shuas -	"	"
Goirid Ghobhlach	"	11	Poll Breugach -	CII.	1
Gordon Hall -	CII.	2	Pitmain - -	LXXXVII.	4
House of Altlarie	CI.	1	Poll Creagan -	CI.	8
Insh - -	LXXXVII.	16	Poll na Drochaid -	"	"
Invertromie -	"	15	Poll Garbh -	"	"
Invernahavon -	"	11	River Spey - {	"	"
Invertruim -	"	"		CII.	"
Inver of Nuide -	CII.	2		CXVI.	"
Kerrow - -	LXXXVII.	14	Ralia Moss -	CI.	12
Knoc of Clune -	CI.	4	Raliabeag - -	"	"
Killihuntly -	CII.	3	Ralia - -	"	8
Kingussie -	LXXXVII.	14	River Truim -	"	11
Knappach - -	CII.	2	River Tromie -	CII.	3
Lag na Cnapaiche	"	"	Ruthven Barracks		
Lag na Cruaiche -	"	"	(in ruins) on site		
Lagan Liath -	"	3	of Ruthven Castle	"	2
Lochan nan Tarbh	"	2	Ruthven - -	"	"
Loch na Fhailein -	"	3	Roman Camp (sup- posed site of) -	CI.	4
Loch Imrich -	CI.	4	Silver Coins found		
Loch na Leoba -	"	"	here A.D. 1866	CII.	1
Loch Buidhe -	"	8	Shanvall - -	CI.	15
Lochain Ovie -	"	11	South Lodge -	"	"
			Soillierie - -	LXXXVII.	12

INDEX TO PLACES.

17

Name of Place.	No. of Sheet.		Name of Place.	No. of Sheet.	
	6-inch scale.	25·344 in. scale.		6-inch scale.	25·344 in. scale.
Shooting Lodge -	CI.	4	Tom na Stàir -	CI.	4
Spey Bridge of			Tom an t-Silidh -	CII.	8
Kingussie -	CII.	2	Tom nan Creagan	"	"
Strone - {	CI.	4	Torr Màs an Tu-		
	CII.	1	laich -	"	15
The Craggan -	CI.	4	Tom na Cruallaich	"	"
Toman Reidh -	CII.	1	Torr na Truine -	"	"
Tom a' Chladha -	"	"	Torr na Feinne -	"	"
Tom a' Chonnaidh	"	3	Torr Ovie -	"	"
Tom na Drochaid	"	"	Torr an Daimh -	"	11
Tom na Croiche -	"	2, 3	Torr Buidhe -	CII.	1
Tom na Moine -	CI.	4, 11	Tromie Mills -	"	3
Tom na Droighnach	"	4	Wester Inveruglass	LXXXVII.	16
Tom Bailgeann -	"	"			

LONDON:

Printed by GEORGE E. EYRE and WILLIAM SPOTTISWOODE,
Printers to the Queen's most Excellent Majesty.
For Her Majesty's Stationery Office.

8

ORDNANCE SURVEY OF SCOTLAND.

BOOK OF REFERENCE TO THE PLAN
OF THE
PARISH OF KINLOCH,
CONTAINING 5493·151 ACRES;
AND THE
PARISH OF CAPUTH (DETACHED, Nos. 6 & 7.),
CONTAINING 724·444 ACRES;
IN THE COUNTY OF PERTH.

COLONEL SIR HENRY JAMES, R.E., F.R.S., M.R.I.A., F.G.S. &c.,
SUPERINTENDENT OF THE SURVEY.



LONDON:
PRINTED BY GEORGE E. EYRE AND WILLIAM SPOTTISWOODE,
PRINTERS TO THE QUEEN'S MOST EXCELLENT MAJESTY.
FOR HER MAJESTY'S STATIONERY OFFICE.

1866.

Price One Shilling and Sixpence.

[7142-50-- 1/66]

ORDNANCE SURVEY OF SCOTLAND

PARISH OF KINLOCH

TAKE THE FOLLOWING

OF THE

WATER

AND THE

OF THE



ORDNANCE SURVEY OF SCOTLAND

PARISH OF KINLOCH AND CAPUTH PH (*Det^d Nos 6&7*) PERTHSHIRE

INDEX TO THE SHEETS

Published on the Scale of $\frac{1}{2500}$ or 25.344 Inches to a Mile.

Scale of this Index One Inch to a Mile.



Published in 13 Sheets at $\frac{2}{6}$ each, with 1 Book of Areas at $\frac{1}{6}$.

ORDNANCE SURVEY OF SCOTLAND

PARISH OF KINLOCH

AND

CAPUTH PH (*Det^d Nos 6&7*)

PERTHSHIRE

INDEX TO THE SHEETS

Published on the Scale of $\frac{1}{2500}$ or 2.5344 Inches to a Mile.

EXPLANATORY REMARKS.

The scale of the Parish Plans is the 1-2500th of the actual length on the ground, and is equal to 25·344 inches to a mile, which is very approximately equal to one square inch to one acre, the square of 1·0018 inch being equal to one acre.

The length of each sheet is $1\frac{1}{2}$ miles, and the width 1 mile, the area of each sheet is therefore 960 acres.

Each enclosure has a reference number to the area which is given in this Book.

The Braces (*f*) on the plans are to indicate that the spaces so braced are included under the same reference number.

The Altitudes in feet above the Mean Level of the Sea are written thus—31·4.

The Scale of the Plans of the County is 6 inches to a mile, and each sheet contains the same area as 16 sheets of the Parish Plans. There is therefore a double reference number to each sheet, as VI. 9., the Roman Numerals referring to the County Plans, the Arabic Figures to the Parish Plans.

The following are the characters employed on the Ordnance Plans on the Scales of 1-2500, and 6 inches to a mile :—

County Names	C	Hundreds or Wards	W
Parishes	P	Townships	T
Extra Parochial.....	E	Division of Townships	T
Antiquities	<div style="display: flex; align-items: center;"> <div style="font-size: 3em; margin-right: 10px;">{</div> <div> <div>ROMAN</div> <div>Druidical or Saxon</div> <div>Norman or Subsequent</div> </div> </div>		

The descriptions of the boundaries are shown by the following initials :—

Centre of Stream	<i>C.S.</i>	Centre of Fence	<i>C.F.</i>
Centre of Road	<i>C.R.</i>	Top of Cop	<i>T.C.</i>
Side of Stream or Drain ...	<i>S.S.</i> or <i>S.D.</i>	Centre of Wall	<i>C.W.</i>
Root of Hedge	<i>R.H.</i>	Defaced	<i>Def.</i>
Face of Wall	<i>F.W.</i>	Track of Stream.....	<i>T.S.</i>
Undefined.....			<i>Und.</i>

Where a change occurs in the boundaries, the symbol [o—o] is used to show the part at which the change takes place.

N.B.—To convert Decimal Fractions of an Acre into Roods and Perches, multiply the decimal first by 4 and then by 40, preserving the same number of decimals in the product.

Examples—	Acres.	Acres.
	633'357	527'013
	4	4
	<hr/>	<hr/>
	1'428	·052
	40	40
A. R. P.	<hr/>	<hr/>
633 1 17	17'120	527 0 2
		2'080

TABLE									
FOR CONVERTING DECIMAL PARTS OF AN ACRE INTO ROODS AND PERCHES									
Perch.	0 Rood.	1 Rood.	2 Roods.	3 Roods.	Perch.	0 Rood.	1 Rood.	2 Roods.	3 Roods.
0	·000	·250	·500	·750	21	·131	·381	·631	·881
1	·006	·256	·506	·756	22	·137	·387	·637	·887
2	·012	·262	·512	·762	23	·144	·394	·644	·894
3	·019	·269	·519	·769	24	·150	·400	·650	·900
4	·025	·275	·525	·775	25	·156	·406	·656	·906
5	·031	·281	·531	·781	26	·162	·412	·662	·912
6	·037	·287	·537	·787	27	·169	·419	·669	·919
7	·044	·294	·544	·794	28	·175	·425	·675	·925
8	·050	·300	·550	·800	29	·181	·431	·681	·931
9	·056	·306	·556	·806	30	·187	·437	·687	·937
10	·062	·312	·562	·812	31	·194	·444	·694	·944
11	·069	·319	·569	·819	32	·200	·450	·700	·950
12	·075	·325	·575	·825	33	·206	·456	·706	·956
13	·081	·331	·581	·831	34	·212	·462	·712	·962
14	·087	·337	·587	·837	35	·219	·469	·719	·969
15	·094	·344	·594	·844	36	·225	·475	·725	·975
16	·100	·350	·600	·850	37	·231	·481	·731	·981
17	·106	·356	·606	·856	38	·237	·487	·737	·987
18	·112	·362	·612	·862	39	·244	·494	·744	·994
19	·119	·369	·619	·869	40	·250	·500	·750	1'000
20	·125	·375	·625	·875					

PARISH OF KINLOCH,

IN THE

COUNTY OF PERTH.

No. on Plan.	Area in Acres.	Remarks.	No. on Plan.	Area in Acres.	Remarks.
1	1.126	Arable.	34	305.919	<i>Brought forward.</i>
2	.107	Wood.		7.524	Rough pasture and trees.
3	3.698	Wood.	35	4.435	Wood.
4	7.447	Arable.	36	10.726	Arable and road.
5	2.131	Wood and slope.	37	.072	Occupation road.
6	8.796	Arable.	38	.217	Wood.
7	1.325	Rough pasture and slope.	39	4.671	Rough pasture.
8	.330	Occupation road.	40	1.876	Wood.
9	.549	Homestead, &c. (Cochrage).	41	2140.237	Rough heathy pasture.
10	.291	Rough pasture.	42	3.251	Public road.
11	15.442	Arable.	43	47.372	Wood.
12	1.253	Pasture.	44	.752	Pasture and ruin.
13	5.762	River Ardle (half of).	45	133.183	Wood.
14	.163	House and garden.	46	.368	Rough pasture.
15	.092	Wood.	47	13.728	Wood.
16	1.173	Wood.	48	17.543	Arable.
17	.667	Arable.	49	17.758	Rough pasture and whins.
18	2.198	Wood.	50	6.686	Arable.
19	45.529	Rough pasture and trees.	51	10.794	Arable.
20	7.830	Arable.	52	24.875	Rough heathy pasture.
21	.797	Wood, dam, &c.	53	7.919	Wood.
22	5.114	Arable.	54	.144	Rough pasture.
23	1.969	Wood.	55	.081	Wood.
24	15.817	Arable.	56	16.001	Arable.
25	1.507	Wood.	57	.800	Rough pasture.
26	17.551	Arable.	58	.284	Rough pasture.
27	1.783	Wood.	59	1.044	Rough pasture.
28	21.686	Arable.	60	.060	Rough pasture.
29	42.292	Rough pasture.	61	11.910	Arable.
30	.374	Pasture and ruin.	62	11.724	Arable.
31	1.721	Rough pasture and trees.	63	2.648	Rough pasture and whins.
32	.625	Rough pasture and trees.	64	1.905	Arable.
33	88.774	Pasture and streams.	65	2.421	Rough heathy pasture.
			66	.926	Arable.
			67	1.838	Rough heathy pasture.
	305.919	<i>Carried forward.</i>		2811.692	<i>Carried forward.</i>

PARISH OF KINLOCH.

No. on Plan.	Area in Acres.	Remarks.	No. on Plan.	Area in Acres.	Remarks.
68	2811·692 ·634	<i>Brought forward.</i> House, garden, &c. (Forehill of Thorn- green).	110	3302·778 1·359	<i>Brought forward.</i> Stackyard.
69	3·341	Arable.	111	·774	Homestead, garden, &c. (Middleton).
70	·404	Rough pasture.	112	19·656	Arable.
71	3·066	Arable.	113	5·361	Arable.
72	6·472	Arable.	114	3·004	Rough pasture and whins.
73	1·033	Rough heathy pasture.	114a	·435	Pasture and slope.
74	1·625	Rough heathy pasture.	115	32·848	Arable.
75	5·590	Arable.	116	·129	House and garden.
76	101·662	Rough heathy pasture, whins, &c.	117	14·570	Arable.
77	9·606	Arable.	118	·994	Parish road.
78	·216	House, garden, &c. (Marleehill).	119	·176	House, garden, &c.
78a	·570	Wood.	120	17·043	Arable.
79	6·321	Arable.	121	·917	Rough pasture and trees.
80	2·817	Wood.	122	1·209	Wood.
81	38·935	Rough heathy pasture.	123	·971	Arable.
82	20·270	Rough heathy pasture.	124	16·463	Arable.
83	14·021	Arable.	125	25·412	Arable.
84	13·237	Arable.	126	·861	Rough pasture.
85	30·173	Rough heathy pasture.	127	·190	Rough pasture.
86	42·446	Wood.	128	7·770	Lornty Burn (part of).
87	2·674	Public road.	129	·041	Rough pasture.
88	·125	Rough heathy pasture.	130	3·186	Arable.
89	14·153	Rough heathy pasture and whins.	131	·218	Rough pasture.
90	1·286	Rough heathy pasture.	132	1·342	Homestead, garden, &c. (Millhole).
91	23·663	Arable.	133	3·695	Arable.
92	12·174	Arable.	134	·719	Rough pasture.
93	15·363	Arable.	135	·750	Rough pasture and whins.
94	5·168	Arable.	136	·897	Arable.
95	5·606	Rough heathy pasture.	137	1·371	Arable.
96	1·165	Rough heathy pasture.	138	·763	Arable.
97	·514	Pasture and ruin.	139	·581	Rough pasture.
98	·042	Rough pasture.	140	11·659	Arable.
99	22·412	Rough heathy pasture.	141	·487	Rough pasture.
100	7·118	Arable.	142	·989	Wood.
101	1·323	Rough heathy pasture.	143	1·911	Pasture.
102	15·432	Arable.	144	9·993	Arable.
103	15·616	Arable.	145	2·993	Wood.
104	12·683	Arable.	146	29·169	Arable and occupation road.
105	·321	Houses, garden, &c. (Westerton).	147	·804	Rough pasture.
106	9·443	Arable.	148	·955	Homestead (Mains of Glasclune).
107	13·968	Arable.	149	·659	Wood.
108	8·264	Arable.	150	4·331	Arable.
109	·134	Dam.			
	3302·778	<i>Carried forward.</i>		3530·433	<i>Carried forward.</i>

No. on Plan.	Area in Acres.	Remarks.	No. on Plan.	Area in Acres.	Remarks.
	3530·433	<i>Brought forward.</i>		3785·281	<i>Brought forward.</i>
151	·165	House and garden (Glasclune Castle).	195	·148	Wood.
152	2·624	Rough pasture.	196	13·346	Arable.
153	·225	Rough pasture and trees.	197	15·973	Arable.
154	·547	Arable.	198	·046	Occupation road.
155	·085	Arable.	199	7·398	Arable.
156	3·830	Public road.	200	3·066	Arable.
157	13·491	Arable.	201	7·840	Arable, road, &c.
158	2·253	Wood.	202	1·193	Garden.
159	5·909	Arable, &c.	203	·426	Occupation road.
160	14·852	Arable.	204	·264	Occupation road.
161	·946	Wood.	205	5·055	Wood.
162	5·995	Wood.	206	3·544	Ornamental ground.
163	·104	Occupation road.	207	1·507	Wood.
164	·320	Homestead & garden (Cowford).	208	·351	House, garden, &c.
165	32·413	Arable.	209	·599	Wood.
166	16·538	Arable.	210	1·814	Ornamental ground.
167	·232	Waste.	211	·154	Mansion house (Bal- lied).
168	1·003	Wood.	212	1·991	Offices, &c.
169	·288	Rough pasture.	213	·186	Occupation road.
170	2·720	Arable.	214	31·929	Ornamental ground.
170a	·063	Pasture.	215	3·990	Wood.
171	·459	Occupation road.	216	1·697	Wood.
172	·070	Houses and garden.	217	20·143	Arable.
173	13·116	Arable.	218	·386	Wood.
174	10·345	Arable.	219	·376	Wood.
175	·983	Occupation road.	220	·142	Wood.
176	27·102	Arable.	221	·865	Pasture.
177	1·504	Wood.	222	23·280	Ornamental ground.
178	·266	Pasture.	223	·172	House and garden.
179	11·594	Arable.	224	12·123	Arable.
180	10·053	Arable.	225	·467	Pasture.
181	·181	Houses, garden, &c. (Lettar).	226	·554	Houses and garden (Catty Mill).
182	15·641	Arable.	227	14·340	Wood.
183	4·960	Wood.	228	13·204	Arable.
184	13·111	Arable.	229	·240	Houses, garden, &c. (Tamannat).
185	·070	Occupation road.	230	·422	Rough pasture.
186	1·459	Wood.	231	·380	Rough pasture.
187	·968	Occupation road.	232	1·344	Rough pasture.
188	·668	Wood.	233	1·721	Arable.
189	1·528	Wood.	234	1·769	Arable.
190	·178	Rough pasture.	235	·349	Rough pasture.
191	12·764	Arable.	236	18·777	Arable.
192	·970	Occupation road.	237	·181	Wood.
193	21·839	Arable.	238	16·502	Arable.
194	·416	Wood.	239	·569	Rough pasture and dam.
	3785·281	<i>Carried forward.</i>		4016·104	<i>Carried forward.</i>

PARISH OF KINLOCH.

No. on Plan.	Area in Acres.	Remarks.	No. on Plan.	Area in Acres.	Remarks.
	4016·104	<i>Brought forward.</i>		4352·651	<i>Brought forward.</i>
240	·362	Wood.	282	14·574	Arable.
241	23·067	Arable.	283	9·224	Arable.
242	22·548	Rough pasture and whins.	284	2·688	Parish road.
243	·775	Pasture.	285	·154	House and garden (Cairnbutts).
244	·695	Wood.	286	·499	Rough pasture.
245	·331	Wood.	287	1·046	Mansion house, &c. (Wester Kinloch).
246	·437	Pasture.	287 ^a	·035	Rough pasture.
247	21·118	Arable.	288	4·426	Wood.
248	23·993	Arable.	289	1·031	Occupation road.
249	1·388	Homestead and garden (Thorngreen).	290	18·408	Arable.
250	·339	Rough pasture and trees.	291	5·012	Arable.
251	12·459	Arable.	292	1·632	Wood.
252	·120	House and garden (Overbalcairn).	293	16·525	Arable.
253	9·683	Arable.	294	·192	Wood.
254	12·520	Arable.	295	·098	Rough pasture.
255	·110	Rough pasture.	296	5·169	Arable.
256	·111	House, &c.	297	19·274	Arable.
257	10·965	Arable.	298	·420	House, garden, &c.
258	11·665	Arable.	299	4·924	Arable.
259	13·439	Arable.	300	·081	Rough pasture.
260	2·665	Rough pasture.	301	·556	Occupation road.
261	·348	Houses, garden, &c. (Drumdewan).	302	·320	Homestead and garden (Quarryhill).
262	21·352	Arable.	303	·437	Occupation road.
263	15·073	Arable.	304	·068	Wood.
264	1·534	Occupation road.	305	·055	Wood.
265	24·996	Arable.	306	1·315	Arable.
266	10·543	Arable.	307	8·599	Ornamental ground.
267	15·073	Arable.	308	18·050	Arable.
268	14·711	Arable.	309	·136	Pasture.
269	1·403	Arable.	310	·258	Houses and garden.
270	·052	Rough pasture.	311	8·166	Arable.
271	1·385	Wood.	312	9·306	Arable.
272	·259	Rough pasture and old quarry.	313	7·242	Arable.
273	2·448	Arable.	314	2·436	Wood.
274	1·467	Offices and garden.	315	·242	House and ornamental ground.
275	1·043	Homestead and garden (Kinloch).	316	16·258	Arable.
276	9·341	Arable.	317	·600	Wood.
277	·477	Occupation road.	318	·378	Rough pasture.
278	13·047	Arable.	319	·104	Old quarry (pool).
279	1·548	Rough pasture.	320	·255	Rough pasture.
280	10·205	Arable.	321	2·669	Arable.
281	21·452	Arable.	322	6·300	Arable.
			323	1·822	Arable.
			324	·472	Homestead, &c. (Woodside).
			325	·101	House and garden.
	1352·651	<i>Carried forward.</i>		4544·208	<i>Carried forward.</i>

No. on Plan.	Area in Acres.	Remarks.	No. on Plan.	Area in Acres.	Remarks.
	4544·208	<i>Brought forward.</i>		4688·536	<i>Brought forward.</i>
326	·206	Occupation road.	373	2·322	Wood.
327	3·642	Arable.	374	16·771	Arable.
328	1·004	Rough pasture.	375	·101	Wood.
329	17·850	Arable.	376	·340	Garden.
330	·447	Lodge and garden.	377	1·956	Ornamental ground.
331	·373	Occupation road.	378	·153	Marlee House.
332	14·974	Arable.	379	·973	Ornamental ground and tomb.
333	·424	Wood.			
334	7·680	Arable.	380	·190	Occupation road.
335	·362	Wood and slope.	381	·308	Pasture.
336	11·779	Arable.	382	1·356	Offices, &c.
337	·434	Offices (Balcairn).	383	·071	Wood, &c.
338	3·688	Arable.	384	·250	Occupation road.
339	·175	House and yard.	385	1·673	Pasture.
340	7·424	Arable.	386	8·280	Arable.
341	5·451	Parish road.	387	·402	Pasture.
342	2·884	Wood.	388	·794	Wood and stream.
343	10·976	Arable.	389	·055	Wood.
344	2·086	Garden.	390	·132	House and garden.
345	·132	Yard, &c.	391	2·300	Pasture.
346	·447	Houses, garden, &c.	392	10·395	Arable.
347	·293	House and garden.	393	4·581	Pasture.
348	·113	Wood.	394	96·544	Drumellie or Marlee Loch (half of).
349	·272	Rough pasture.			
350	1·326	Arable.	395	1·748	Pasture.
351	1·054	House, garden, &c.	396	24·200	Arable.
352	·736	Church, school, garden, &c.	397	1·014	Wood.
353	·956	Wood.	398	28·399	Arable.
354	1·326	Arable.	399	29·900	Arable.
355	·716	Manse, garden, &c.	400	·500	Wood.
356	·168	Occupation road.	401	2·291	Wood.
357	·180	Garden.	402	·142	Occupation road.
358	·808	Rough pasture, road, &c.	403	1·553	Wood.
359	10·839	Arable.	404	·568	Wood.
360	6·590	Arable.	405	·510	Wood.
361	1·033	Arable.	406	31·272	Arable.
362	·452	Gravel pit.	407	3·462	Wood.
363	·273	Cuiling pond.	408	3·610	Parish road.
364	14·401	Meadow.	409	1·500	Wood.
365	·801	Marsh.	410	8·774	Arable.
366	·394	Pasture.	411	1·816	Rough pasture and whins.
367	·200	Pasture.	412	30·009	Ardblair or Rae Loch.
368	·896	Pasture.	413	2·146	Rough pasture and whins.
369	·281	Garden.	414	7·667	Pasture and whins.
370	·515	Wood.			
371	4·204	Pasture and trees.			
372	3·063	Ornamental ground.			
	4688·536	<i>Carried forward.</i>		5019·564	<i>Carried forward.</i>

PARISH OF KINLOCH.

No. on Plan.	Area in Acres.	Remarks.	No. on Plan.	Area in Acres.	Remarks.
415	5019·564 ·745	<i>Brought forward.</i> Homestead, garden, &c. (Leys of Marlee).	433	5256·851 ·293	<i>Brought forward.</i> Rough pasture.
416	113·880	Arable and road.	434	28·922	Arable.
417	2·784	Public road.	435	·029	House (Winterpark).
418	·056	Pasture.	436	1·526	Marsh.
419	1·157	Rough pasture and whins.	437	92·443	Arable.
420	32·600	Arable.	438	·622	Homestead and garden (Cleaves).
421	1·845	Rough pasture and whins.	439	·224	Pasture.
422	14·735	Arable.	440	14·580	Arable.
423	·024	Rough pasture.	441	·621	Houses, gardens, &c. (Marlee Mill).
424	·304	Pasture.	442	·613	Pasture.
425	·766	Wood.	443	2·920	Lunan Burn (half of).
426	·201	Rough pasture.	444	3·213	Arable.
427	·870	Rough pasture.	445	33·101	Fingask Loch.
428	·353	Wood.	446	15·278	Arable.
429	·317	Homestead and garden (Burnside).	447	·246	Occupation road.
430	1·336	Pasture.	448	37·054	Arable and road.
431	49·536	Arable and road.	449	·283	Homestead and garden (Newbigging).
432	15·778	Arable.	450	·432	Occupation road (half of).
	5256·851	<i>Carried forward.</i>	451	3·900	Rough pasture.
				5493·151	

RECAPITULATION.

5291·252	Land.
25·282	Public roads.
176·617	Water.
5493·151	Total area of the Parish of Kinloch, in the County of Perth.

PARISH OF CAPUTH (Detached, Nos. 6 and 7).

No. on Plan.	Area in Acres.	Remarks.	No. on Plan.	Area in Acres.	Remarks.
PARISH OF CAPUTH (Detached, No. 6).					
1	4.231	Wood.		264.114	<i>Brought forward.</i>
2	6.151	Wood.	39	12.769	Arable.
3	3.482	Arable.	40	2.824	Arable.
4	22.289	Rough pasture.	41	9.628	Arable.
5	6.694	Arable.	42	.304	Occupation road.
6	1.655	Wood.	43	3.035	Arable.
7	.041	Wood.	44	1.069	Houses, gardens, &c. (Meadows).
8	60.171	Wood.	45	26.752	Arable.
9	9.608	Arable.	46	21.856	Arable, &c.
10	.161	Public road.	47	.482	Arable.
11	13.399	Arable.	48	.635	House, garden, &c.
12	.158	Occupation road.	49	.538	Arable.
13	.267	Arable.	50	.179	House, garden, &c. (Chapleton).
14	8.751	Arable.	51	16.488	Arable.
15	18.032	Arable.	52	12.625	Arable.
16	.357	Pasture.	53	.507	Occupation road.
17	.161	House and garden (Forehill).	54	5.008	Arable.
18	15.613	Arable.	55	.834	Wood.
19	2.071	Wood.	56	18.230	Arable.
20	.495	Arable.	57	.920	Occupation road.
21	.279	Arable.	58	11.060	Arable.
22	.157	Wood.	59	3.872	Arable.
23	9.323	Rough pasture.	60	.457	Pasture.
23a	.238	House, garden, &c. (Cairns).		414.186	
24	.332	Arable.	RECAPITULATION.		
25	4.464	Arable.	414.025	Land.	
26	3.316	Wood.	.161	Public road.	
27	12.136	Wood.	414.186	Area of the Parish of Caputh (Detached, No. 6), in the County of Perth.	
28	16.359	Wood.			
29	1.160	Occupation road.	PARISH OF CAPUTH (Detached, No. 7).		
30	22.486	Arable.	1	3.957	Rough pasture and whins.
31	1.323	Wood.	2	14.234	Arable.
32	.442	Wood.		18.191	<i>Carried forward.</i>
33	1.604	Houses, gardens, &c. (Easter Logie).			
34	.577	Rough pasture.			
35	.240	Pasture.			
36	1.174	Houses, gardens, &c. (Wester Logie).			
37	.893	Arable.			
38	13.824	Arable.			
	264.114	<i>Carried forward.</i>			

No. on Plan.	Area in Acres.	Remarks.	No. on Plan.	Area in Acres.	Remarks.
	18.191	<i>Brought forward.</i>		155.873	<i>Brought forward.</i>
3	1.448	Lornty Burn (half of).	17	.124	House and garden.
4	.237	Pasture and whins.	18	27.238	Arable.
5	.191	Rough pasture, &c. (island).	19	21.842	Arable.
6	14.642	Arable.	20	7.396	Wood.
7	15.211	Arable.	21	1.773	Parish road.
8	15.830	Arable.	22	35.533	Arable.
9	.698	Stackyard.	23	19.828	Arable.
10	.200	Dam.	24	.777	Arable.
11	.778	Offices, &c.	25	.379	Arable.
12	2.251	Pasture.	26	.577	Houses, &c. (West Gormack).
13	2.290	Rough pasture, &c.	27	.324	Wood.
14	17.565	Arable.	28	.607	Wood.
15	17.831	Arable.	29	.180	Rough pasture, &c.
16	48.510	Arable, &c.	30	37.807	Arable.
	155.873	<i>Carried forward.</i>		310.258	

RECAPITULATION.

306.837	Land.
1.773	Public roads.
1.648	Water.
310.258	Area of the Parish of Caputh (Detached, No. 7), in the County of Perth.

INDEX TO PLACES

IN THE

PARISH OF KINLOCH.

COUNTY OF PERTH.

Name of Place.	No. of Sheet.		Descriptive Remarks.
	6-inch scale.	25•344-inch scale.	
Ballied - - -	LII.	13	A mansion.
Balcairn - - -	LXIII.	2	A farm steading.
Burnside - - -	"	6	A farm steading.
Cochrage - - -	LII.	1	A farm steading.
Cochrage Muir - - -	"	5	
Carnashach Wood - - -	"	10	
Cowford - - -	"	13	A farm steading.
Cleaves - - -	LXIII.	7	A farm steading.
Drumdewan - - -	LII.	14	Two dwelling houses.
Forehill of Thorngreen - - -	"	9	A dwelling house.
Glasclune Castle (remains of) - - -	"	10	
Gauldmyre - - -	"	13	A dwelling house.
Kinloch - - -	"	14	A farm steading.
Kinloch - - -	LXIII.	2	A village.
Lettar - - -	LII.	13	A dwelling house.
Leys of Marlee - - -	LXIII.	3	A farm steading.
Muir of Gormack - - -	LII.	9	
Marleehill - - -	"	"	A dwelling house.
Middleton - - -	"	10	A farm steading.
Millhole - - -	"	"	A farm steading, &c.
Mains of Glasclune - - -	"	"	A farm steading.
Marlee House - - -	LXIII.	2	
Marlee Mill (corn and flour) - - -	"	7	
Newbigging - - -	"	"	A farm steading.
Quarryhill - - -	LXIII.	1	A farm steading.
Thorngreen - - -	LII.	14	A farm steading.
Westerton - - -	"	10	A dwelling house.
Wester Kinloch - - -	"	14	A mansion.
Woodside - - -	LXIII.	2	A farm steading.

TABLE OF CONTENTS

OF THE

REVENUE OF THE

REVENUE OF THE

LONDON :

Printed by GEORGE E. EYRE and WILLIAM SPOTTISWOODE,
Printers to the Queen's most Excellent Majesty.
For Her Majesty's Stationery Office.



ORDNANCE SURVEY OF SCOTLAND.

BOOK OF REFERENCE TO THE PLAN

OF THE

PARISH OF KINLOSS,

IN THE

COUNTY OF ELGIN,

CONTAINING 6257·743 ACRES.

MAJOR-GENERAL SIR HENRY JAMES, R.E., F.R.S., &c.,
SUPERINTENDENT OF THE ORDNANCE SURVEY.

PRINTED AT THE ORDNANCE SURVEY OFFICE, SOUTHAMPTON.

1871.

Price One Shilling.



ORDNANCE SURVEY OF SCOTLAND.

BOOK OF REFERENCE TO THE PLAN

OF THE

PARISH OF KINLOSS.

OF THE

COUNTY OF KILGOW.

Published 1857.

ALSO GENERAL DIRECTIONS FOR THE SURVEY, AND THE
REMARKS OF THE SURVEYORS.

PRINTED AT THE ORDNANCE SURVEY OFFICE, WHITEHALL.

1857.

The Ordnance Survey.

ound,
one

are^a

uded

tains
ence
lans,

cales

W

T

T

n

ent

C.F.
T.C.
W.
Def.
T.S.

the

part at which the change takes place.

ORDNANCE SURVEY OF SCOTLAND

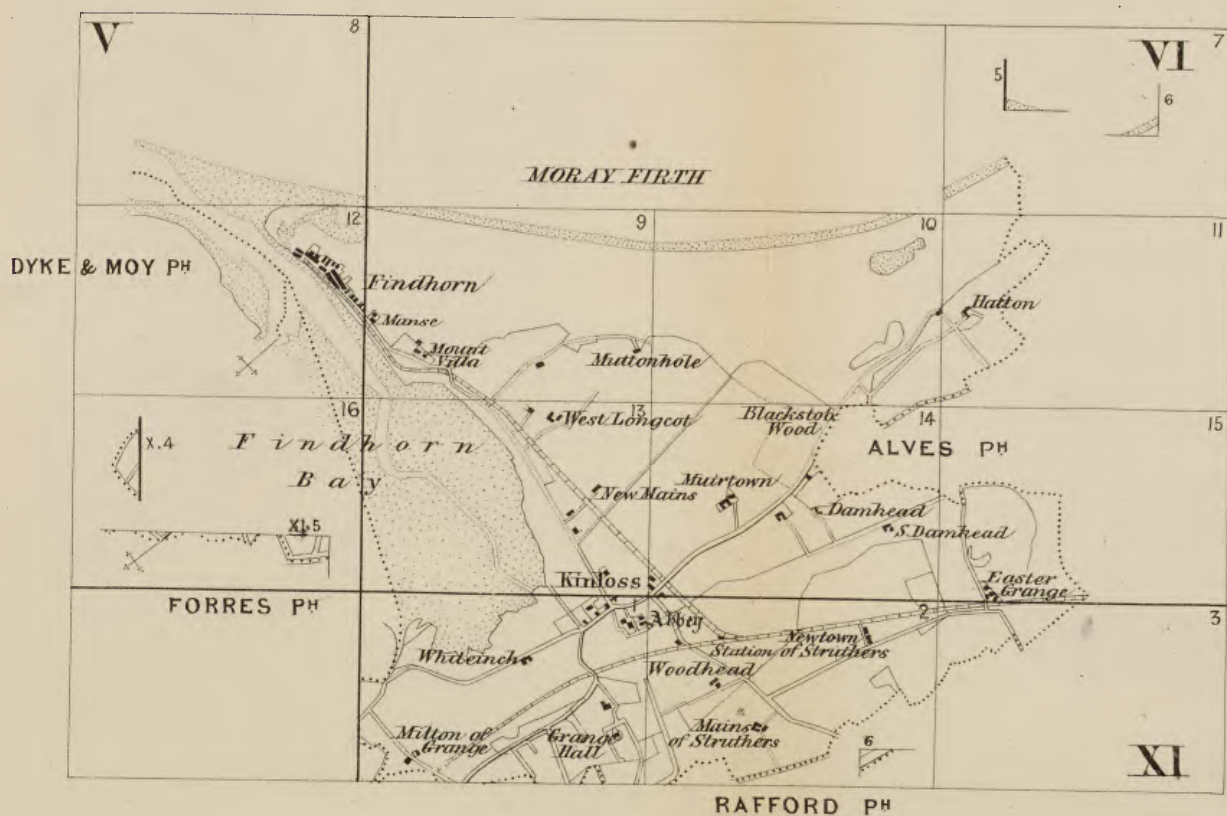
PARISH of KINLOSS

ELGINSHIRE

INDEX TO THE SHEETS

Published on the Scale of $\frac{1}{2500}$ or 25.344 Inches to a Mile

Scale of this Index One Inch to a Mile



Published in 13 Sheets at $2\frac{5}{6}$ each, with 1 Book of Areas at $1\frac{5}{-}$

ORDNANCE SURVEY OF SCOTLAND

PARISH OF KINLOSS

CLACKMANNAN

INDEX TO THE SHEETS

Containing the sheets of the Ordnance Survey of Scotland

of the Parish of Kinloss

17

12

GRUNWALD SURVEY

PARISH OF KIL

ELCHAM

1875

1875

1875

1875

1875

1875

1875

1875

1875

1875

EXPLANATORY REMARKS.

The Scale of the Parish Plans is the 1-2500th of the actual length on the ground, and is equal to 25·344 inches to a mile, which is very approximately equal to one square inch to one acre, the square of 1·0018 inch being equal to one acre.

The length of each sheet is one and a-half miles, and the width one mile, the area of each sheet is therefore 960 acres.

Each enclosure has a reference number to the area which is given in this Book.

The Braces [*f*] on the plans are to indicate that the spaces so braced are included under the same reference number.

The Altitudes in feet above the Mean Level of the Sea are written thus —31·4.

The Scale of the Plans of the County is 6 inches to a mile, and each sheet contains the same area as 16 sheets of the Parish Plans. There is, therefore, a double reference number to each sheet as VI. 9., the Roman Numerals referring to the County Plans, the Arabic Figures to the Parish Plans.

The following are the characters employed on the Ordnance Plans on the Scales of 1-2500 and 6 inches to a mile:—

County Names	Ⓒ	Hundreds or Wards	W
Parishes.....	P	Townships.....	T
Extra Parochial	E	Division of Townships	T
Antiquities	<div style="display: flex; align-items: center;"> <div style="font-size: 4em; margin-right: 10px;">{</div> <div> <div>ROMAN</div> <div>Druidical or Saxon</div> <div>Norman or Subsequent</div> </div> </div>		

The descriptions of the boundaries are shown by the following initials:—

Centre of Stream	C.S.	Centre of Fence	C.F.
Centre of Road.....	C.R.	Top of Cop	T.C.
Side of Stream or Drain ..	S.S. or S.D.	Centre of Wall.....	C.W.
Root of Hedge.....	R.H.	Defaced	Def.
Face of Wall	F.W.	Track of Stream	T.S.
Undefined	Und.		

Where a change occurs in the boundaries, the symbol [o—o] is used to show the part at which the change takes place.

TABLE

FOR CONVERTING DECIMAL PARTS OF AN ACRE INTO ROODS AND PERCHES

Perches.	0 Rood.	1 Rood.	2 Roods.	3 Roods.	Perches.	0 Rood.	1 Rood.	2 Roods.	3 Roods.
0	·000	·250	·500	·750	21	·131	·381	·631	·881
1	·006	·256	·506	·756	22	·137	·387	·637	·887
2	·012	·262	·512	·762	23	·144	·394	·644	·894
3	·019	·269	·519	·769	24	·150	·400	·650	·900
4	·025	·275	·525	·775	25	·156	·406	·656	·906
5	·031	·281	·531	·781	26	·162	·412	·662	·912
6	·037	·287	·537	·787	27	·169	·419	·669	·919
7	·044	·294	·544	·794	28	·175	·425	·675	·925
8	·050	·300	·550	·800	29	·181	·431	·681	·931
9	·056	·306	·556	·806	30	·187	·437	·687	·937
10	·062	·312	·562	·812	31	·194	·444	·694	·944
11	·069	·319	·569	·819	32	·200	·450	·700	·950
12	·075	·325	·575	·825	33	·206	·456	·706	·956
13	·081	·331	·581	·831	34	·212	·462	·712	·962
14	·087	·337	·587	·837	35	·219	·469	·719	·969
15	·094	·344	·594	·844	36	·225	·475	·725	·975
16	·100	·350	·600	·850	37	·231	·481	·731	·981
17	·106	·356	·606	·856	38	·237	·487	·737	·987
18	·112	·362	·612	·862	39	·244	·494	·744	·994
19	·119	·369	·619	·869	40	·250	·500	·750	1·000
20	·125	·375	·625	·875					

N.B.—To convert Decimal Fractions of an Acre into Roods and Perches, multiply the decimal first by 4 and then by 40, preserving the same number of decimals in the product.

Examples—

Acres.
633·357
4

1·428
40

A. R. P.
633 1 17

17·120

Acres.
527·013
4

·052
40

A. R. P.
527 0 2

2·080

PARISH OF KINLOSS,

IN THE

COUNTY OF ELGIN.

No. on Plan.	Area in Acres.	Description.	No. on Plan.	Area in Acres.	Description.
1	924·094	Foreshore.	37	·522	Wood.
2	145·451	Tidal water.	38	·902	Arable.
3	·234	Garden.	39	·395	Pond.
4	·474	Rough pasture.	40	·559	Houses, yards, gar-
5	·183	House & yard.			den, &c.
6	1·306	Arable & road.	41	3·640	Arable, &c.
7	6·202	Arable.	42	·590	Arable, &c.
8	·884	Rough pasture.	43	1·302	House, yards, gar-
9	1·627	Arable.			dens, &c.
10	5·519	Arable.	44	23·720	Arable.
11	·874	Arable.	45	1·263	Arable & road.
12	·585	House, yards, &c.	46	·633	House, garden, & yard.
13	·207	Garden.	47	4·766	Arable, house, & road.
14	3·802	Arable.	48	·112	House, gardens, &c.
15	3·228	Rough pasture, &c.	49	3·300	Rough pasture and
16	7·878	Arable, road, stream, & shed.			whins.
17	·656	Houses, yards, gar-	50	18·031	Arable, streams, and
		den, &c.			road.
18	243·083	Arable, roads, streams, &c.	51	11·190	Findhorn Railway.
19	9·441	Arable.	52	·978	Arable.
20	·995	Houses, yards, gar-	53	11·309	Rough pasture, whins, &c.
		den, &c.	54	·827	Houses, yards, pond, &c.
21	1410·176	Heathy pasture, whins, &c.	55	·105	House, garden, and yard.
22	1·657	Private road.	56	·269	Houses, yard, garden, &c.
23	94·239	Arable, road, &c.	57	214·391	Arable, streams, and roads.
24	·734	County road.			
25	60·309	Arable & road.	58	·439	Houses, yard, garden, &c.
26	·158	Houses & yards.			
+ 28	2·655	Houses, yards, gar-	59	·063	House & rough pas-
		dens, &c.			ture.
29	2·292	Arable.	60	27·045	Arable.
30	30·753	Arable & stream.	61	35·436	Arable.
31	14·743	Arable, roads, &c.	62	2·590	Houses, yards, gar-
32	105·787	Rough pasture, whins, &c.			den, &c.
33	6·725	County road.	63	2·188	Arable & road.
34	·162	Rough pasture.	64	·073	Grassy slope.
35	5·406	Arable, &c.	65	·731	Houses, yards, gar-
36	1·435	Arable.			den, &c.
+ 27	28·712	Arable			

No. on Plan.	Area in Acres.	Description.	No. on Plan.	Area in Acres.	Description.
65a	·132	House & yard.	107	18·612	Arable, stream, and road.
66	9·203	Arable.	108	44·265	Arable.
67	28·677	Arable & streams.	109	2·845	Stream, rough pasture, &c.
68	37·145	Arable.	110	63·692	Arable.
69	·075	Grassy slope.	111	1·009	Stream & rough pasture.
70	30·593	Arable.	112	2·012	Arable.
71	33·184	Arable.	113	·504	Houses, yards, gardens, &c.
72	32·019	Arable, &c.	114	·022	House & waste.
73	22·603	Arable & stream.	115	·377	Forres Burn (part of).
74	112·443	Arable, &c.	116	·401	Mill dam.
75	·109	House & rough pasture.	117	·805	Arable.
76	45·715	Arable, roads, pond, &c.	118	·263	Embankment & foot-path.
77	·271	Wood.	119	1·431	Arable & stream.
78	2·894	Houses, yards, garden, &c.	120	26·565	Arable, stream, &c.
79	32·523	Arable.	121	4·400	Arable.
80	·150	House & garden.	122	13·445	Arable.
81	·310	House, sheds, & yards.	123	49·642	Arable & streams.
81a	22·120	Arable, road, &c.	124	2·041	Tidal water (Forres Burn—part of).
82	68·074	Arable.	125	·962	Rough pasture.
83	19·203	Arable & stream.	126	·465	Rough pasture.
84	18·739	Arable, streams, &c.	127	·320	Rough pasture.
85	·467	Private road.	128	5·934	Rough pasture, &c.
86	5·290	Arable.	129	·949	Rough pasture.
87	11·053	Arable, streams, &c.	130	9·134	Arable.
88	7·591	Arable, road, &c.	131	33·818	Arable.
89	·357	Private road.	132	1·389	Houses, yards, &c.
90	·899	Houses, yards, garden, &c.	133	1·335	County road.
91	16·130	Wood, sandpit, &c.	134	·284	House, yard, garden, &c.
92	4·410	Arable.	135	·146	Furze, &c.
93	·219	House, garden, rough pasture, &c.	136	·204	Furze, &c.
94	98·514	Wood, rough pasture, &c.	137	4·858	Arable, &c.
95	55·463	Arable, stream, and road.	138	20·718	Arable, &c.
96	·741	Houses, yards, garden, &c.	139	17·601	Arable.
97	47·415	Arable, stream, and road.	140	11·591	Arable.
98	38·305	Arable & stream.	141	12·285	Arable.
99	18·368	Arable & stream.	142	7·486	Wood & road.
100	15·798	Wood.	143	3·670	Arable.
101	54·398	Arable.	144	16·900	Arable & stream.
102	1·373	County road.	145	15·829	Arable & stream.
103	50·630	Arable, road, &c.	146	15·499	Arable & stream.
104	3·720	Wood.	147	3·956	County road.
105	·296	Sheds & yard.	148	116·972	Streams, rough pasture, &c.
106	5·987	Houses, yards, gardens, &c.	149	·738	Rough pasture.
			150	·361	Yards & shed.
			151	·451	Houses, yards, &c.

No. on Plan.	Area in Acres.	Description.	No. on Plan.	Area in Acres.	Description.
152	15·822	Arable.	200	2·152	Arable.
153	14·953	Arable & stream.	201	10·622	Arable.
154	12·140	Wood & road.	202	3·326	Wood.
155	·225	House, rough pasture, &c.	203	·522	Wood.
156	32·080	Arable & road.	204	15·655	Arable, roads, &c.
157	1·324	County road.	205	1·552	Wood.
158	·784	Wood.	206	1·481	Ornamental ground, house, &c.
159	·575	Wood.	207	1·839	Wood.
160	·546	Wood.	208	2·815	Arable, &c.
161	15·771	Arable, &c.	209	7·884	Arable, &c.
162	9·504	Arable.	210	·508	Wood.
163	·871	Wood.	211	16·170	Arable & stream.
164	20·925	Arable & streams.	212	·096	Wood.
165	6·840	Arable.	213	·124	Wood.
166	·819	Arable, &c.	214	5·699	Arable.
167	15·401	Arable.	215	·114	Wood.
168	20·022	Arable.	216	11·080	Arable & stream.
169	·292	Pond.	217	·175	Wood.
170	5·889	Wood & stream.	218	7·401	Arable.
171	3·583	Arable, &c.	219	2·725	Garden, &c.
172	5·563	Arable, house, &c.	220	4·455	Arable, stream, &c.
173	4·919	Houses, gardens, ornamental ground, &c.	221	·690	Wood.
174	9·808	County road.	222	12·742	Arable.
175	·942	Houses, yards, &c.	223	2·012	Wood.
176	1·755	Arable, &c.	224	6·931	Arable & stream.
177	·809	Wood & road.	225	7·154	Arable.
178	·181	House, yard, garden, &c.	226	2·800	Arable.
179	·369	Houses, yards, garden, &c.	227	13·597	Arable.
180	·204	Houses, yards, &c.	228	15·383	Arable & stream.
181	2·345	Arable.	229	12·146	Arable, streams, &c.
182	4·244	Arable & stream.	230	7·404	Arable, stream, and road.
183	·667	Arable & road.	231	·459	Houses, gardens, and yards.
184	17·859	Arable.	232	4·513	Arable.
185	1·291	Arable & stream.	233	13·568	Arable.
186	1·918	Houses, yards, garden, &c.	234	24·751	Arable & road.
187	1·093	Graveyard, &c.	235	6·806	Arable, &c.
188	·052	House, yard, &c.	236	1·592	Houses, yards, garden, &c.
189	9·300	Arable.	237	17·206	Arable, stream, and road.
190	16·136	Arable & stream.	238	4·893	Arable & stream.
191	3·166	Arable & stream.	239	6·239	Arable & stream.
192	14·051	Arable, streams, &c.	240	8·988	Arable.
193	·269	Wood & road.	241	·400	Wood.
194	13·371	Arable & stream.	242	16·450	Arable & stream.
195	11·448	Wood, house, &c.	243	15·167	Arable & stream.
196	9·265	Arable, &c.	244	8·556	Arable & road.
197	·094	Pond.	245	·981	County road.
198	1·472	Houses, yards, &c.	246	75·950	Arable, stream, and road.
199	1·365	Private road.			

PARISH OF KINLOSS.

No. on Plan.	Area in Acres.	Description.	No. on Plan.	Area in Acres.	Description.
247	2·286	Houses, yards, garden, &c.	268	72·146	Arable & stream.
248	14·138	Arable.	269	16·858	Arable, stream, and road.
249	10·339	Arable & stream.	270	·203	House, garden, &c.
250	·128	House, yards, & road.	271	4·819	Wood.
251	3·480	County road.	272	3·626	County road.
252	·214	House, yard, & road.	273	2·354	Wood.
253	27·771	Arable, &c.	274	21·404	Arable.
254	40·877	Arable, stream, and road.	275	·125	Arable.
255	24·797	Highland Railway (part of).	276	40·928	Arable.
256	6·032	Arable.	277	·121	Waste.
257	71·051	Arable, stream, &c.	278	1·479	Arable.
258	53·321	Arable.	279	·692	Mill dam.
259	·126	House, shed, & yard.	280	8·687	Arable & stream.
260	·164	Arable.	281	·217	Rough pasture.
261	52·246	Arable.	282	25·984	Arable.
262	6·823	Wood & gravel pit.	283	2·966	Arable.
263	·035	Arable.	284	13·427	Wood & roads.
264	30·027	Arable & marsh.	285	·439	County road.
265	24·060	Arable, &c.		24·272	Houses, gardens, &c. (Village of Findhorn).
266	·188	Pond.			
267	1·683	Houses, yards, gardens, &c.		6257·743	

RECAPITULATION.

5113·950
 33·781
 35·987
 2·439
 147·492
 924·094

 6257·743

Land.
 Public roads.
 Railways.
 Water.
 Tidal water.
 Foreshore.

Total area of the Parish of Kinloss, in the County of Elgin.

INDEX TO PLACES

IN THE

PARISH OF KINLOSS.

COUNTY OF ELGIN.

Name of Place.	No. of Sheet.		Name of Place.	No. of Sheet.	
	6-inch scale.	25·344 in. scale.		6-inch scale.	25·344 in. scale.
Abbeylands	XI.	1	Mains of Struthers	XI.	2
Abbeyside	VI.	14	Mount Villa	VI.	9
Archieston Cottages	XI.	2	Mill of Grange	X.	4
Bessie	VI.	7	Milton of Grange ..	XI.	1
Cholera Hospital ..	„	9	Muirtown	VI.	14
Damhead.....	„	14	Muttonhole	„	9
Easter Grange	„	15	Nether Longcot ..	„	9
East Longcot	„	13	New Mains	„	13
Findhorn..... {	„	9	Newton of Struthers	XI.	2
	V.	12	Pundlerscroft	VI.	14
Grange Hall	XI.	1	Scotsburn	XI.	2
Hatton.....	VI.	11	Sea Park	„	1
Kinloss	„	13, 14	South Damhead ..	VI.	14
Kinloss Abbey	XI.	1	West Longcot	„	13
Kinloss Station	„	2	Whiteinch.....	XI.	1
			Woodhead.....	„	2
			Woodside	VI.	14

INDEX TO VOLUMES

OF THE

PROCEEDINGS OF THE

GOVERNMENT OF ALABAMA

Page	Page	Page	Page	Page	Page
1	2	3	4	5	6
7	8	9	10	11	12
13	14	15	16	17	18
19	20	21	22	23	24
25	26	27	28	29	30
31	32	33	34	35	36
37	38	39	40	41	42
43	44	45	46	47	48
49	50	51	52	53	54
55	56	57	58	59	60
61	62	63	64	65	66
67	68	69	70	71	72
73	74	75	76	77	78
79	80	81	82	83	84
85	86	87	88	89	90
91	92	93	94	95	96
97	98	99	100	101	102
103	104	105	106	107	108
109	110	111	112	113	114
115	116	117	118	119	120
121	122	123	124	125	126
127	128	129	130	131	132
133	134	135	136	137	138
139	140	141	142	143	144
145	146	147	148	149	150
151	152	153	154	155	156
157	158	159	160	161	162
163	164	165	166	167	168
169	170	171	172	173	174
175	176	177	178	179	180
181	182	183	184	185	186
187	188	189	190	191	192
193	194	195	196	197	198
199	200	201	202	203	204
205	206	207	208	209	210
211	212	213	214	215	216
217	218	219	220	221	222
223	224	225	226	227	228
229	230	231	232	233	234
235	236	237	238	239	240
241	242	243	244	245	246
247	248	249	250	251	252
253	254	255	256	257	258
259	260	261	262	263	264
265	266	267	268	269	270
271	272	273	274	275	276
277	278	279	280	281	282
283	284	285	286	287	288
289	290	291	292	293	294
295	296	297	298	299	300
301	302	303	304	305	306
307	308	309	310	311	312
313	314	315	316	317	318
319	320	321	322	323	324
325	326	327	328	329	330
331	332	333	334	335	336
337	338	339	340	341	342
343	344	345	346	347	348
349	350	351	352	353	354
355	356	357	358	359	360
361	362	363	364	365	366
367	368	369	370	371	372
373	374	375	376	377	378
379	380	381	382	383	384
385	386	387	388	389	390
391	392	393	394	395	396
397	398	399	400	401	402
403	404	405	406	407	408
409	410	411	412	413	414
415	416	417	418	419	420
421	422	423	424	425	426
427	428	429	430	431	432
433	434	435	436	437	438
439	440	441	442	443	444
445	446	447	448	449	450
451	452	453	454	455	456
457	458	459	460	461	462
463	464	465	466	467	468
469	470	471	472	473	474
475	476	477	478	479	480
481	482	483	484	485	486
487	488	489	490	491	492
493	494	495	496	497	498
499	500	501	502	503	504
505	506	507	508	509	510
511	512	513	514	515	516
517	518	519	520	521	522
523	524	525	526	527	528
529	530	531	532	533	534
535	536	537	538	539	540
541	542	543	544	545	546
547	548	549	550	551	552
553	554	555	556	557	558
559	560	561	562	563	564
565	566	567	568	569	570
571	572	573	574	575	576
577	578	579	580	581	582
583	584	585	586	587	588
589	590	591	592	593	594
595	596	597	598	599	600
601	602	603	604	605	606
607	608	609	610	611	612
613	614	615	616	617	618
619	620	621	622	623	624
625	626	627	628	629	630
631	632	633	634	635	636
637	638	639	640	641	642
643	644	645	646	647	648
649	650	651	652	653	654
655	656	657	658	659	660
661	662	663	664	665	666
667	668	669	670	671	672
673	674	675	676	677	678
679	680	681	682	683	684
685	686	687	688	689	690
691	692	693	694	695	696
697	698	699	700	701	702
703	704	705	706	707	708
709	710	711	712	713	714
715	716	717	718	719	720
721	722	723	724	725	726
727	728	729	730	731	732
733	734	735	736	737	738
739	740	741	742	743	744
745	746	747	748	749	750
751	752	753	754	755	756
757	758	759	760	761	762
763	764	765	766	767	768
769	770	771	772	773	774
775	776	777	778	779	780
781	782	783	784	785	786
787	788	789	790	791	792
793	794	795	796	797	798
799	800	801	802	803	804
805	806	807	808	809	810
811	812	813	814	815	816
817	818	819	820	821	822
823	824	825	826	827	828
829	830	831	832	833	834
835	836	837	838	839	840
841	842	843	844	845	846
847	848	849	850	851	852
853	854	855	856	857	858
859	860	861	862	863	864
865	866	867	868	869	870
871	872	873	874	875	876
877	878	879	880	881	882
883	884	885	886	887	888
889	890	891	892	893	894
895	896	897	898	899	900
901	902	903	904	905	906
907	908	909	910	911	912
913	914	915	916	917	918
919	920	921	922	923	924
925	926	927	928	929	930
931	932	933	934	935	936
937	938	939	940	941	942
943	944	945	946	947	948
949	950	951	952	953	954
955	956	957	958	959	960
961	962	963	964	965	966
967	968	969	970	971	972
973	974	975	976	977	978
979	980	981	982	983	984
985	986	987	988	989	990
991	992	993	994	995	996
997	998	999	1000	1001	1002



ORDNANCE SURVEY OF SCOTLAND.

BOOK OF REFERENCE TO THE PLAN

OF THE

PARISH OF KINNAIRD,

IN THE

COUNTY OF PERTH,

CONTAINING 3501·152 ACRES.

COLONEL SIR HENRY JAMES, R.E., F.R.S., F.G.S., &c.,
SUPERINTENDENT OF THE ORDNANCE SURVEY.

PRINTED AT THE ORDNANCE SURVEY OFFICE, SOUTHAMPTON.

1864.

Price One Shilling.

l
s
e
3,
as

N
T
T

r
ent

C.F.
T.C.
N.W.
Def.
T.S.

Fac

Where a change occurs in the country the
part at which the change takes place.

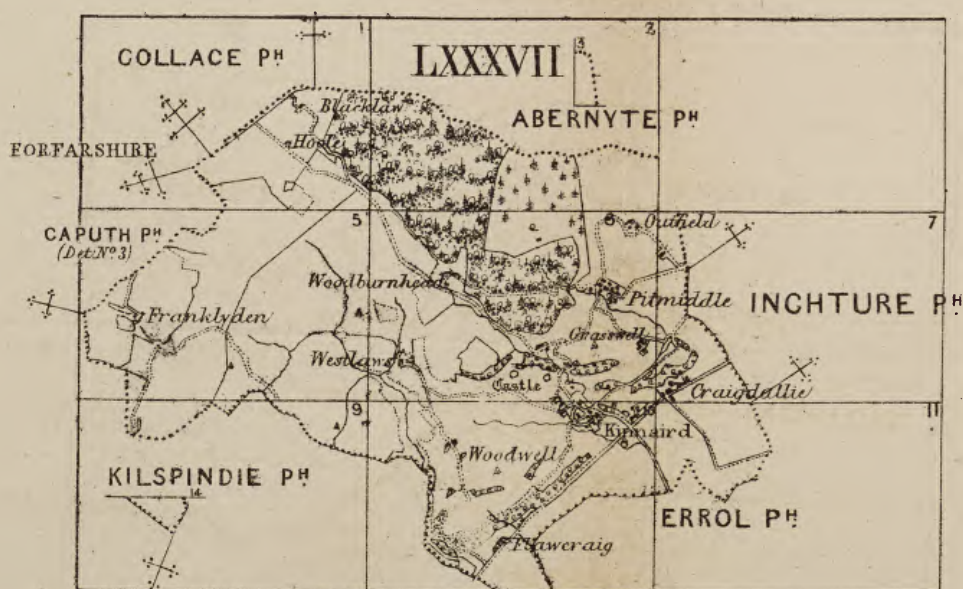
PARISH OF KINNAIRD

PERTHSHIRE

INDEX TO THE SHEETS

Published on the Scale of $\frac{1}{2500}$ or 25.344 Inches to a Mile.

Scale of this Index One Inch to a Mile.



Published in 8 Sheets at $2\frac{5}{6}$ each, with a Book of Areas at 1/-


PARISH OF KIMBALL

1880

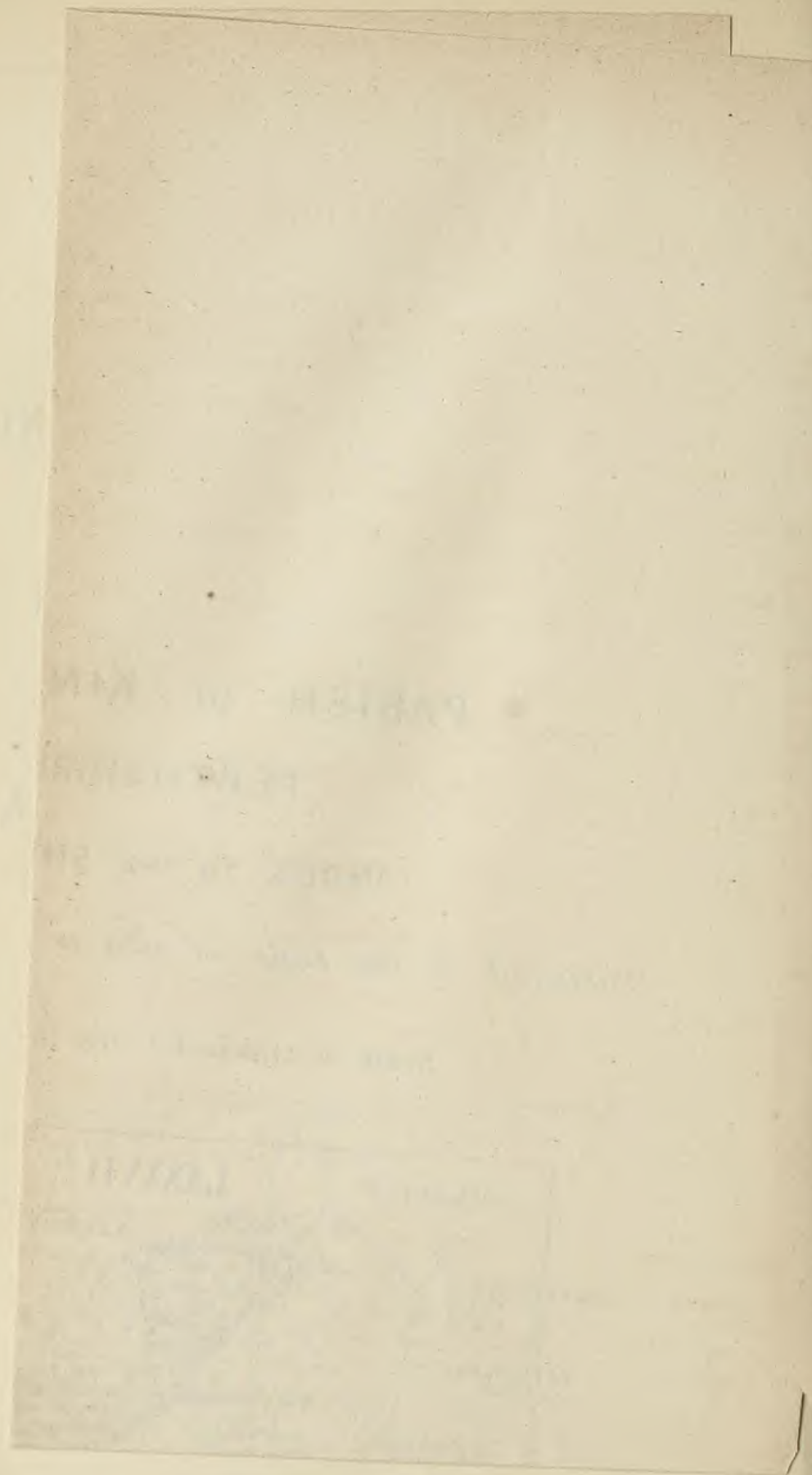
INDEX OF THE PARISH

OF THE PARISH OF KIMBALL

1880



1880



EXPLANATORY REMARKS.

The Scale of the Parish Plans is the 1-2500th of the actual length on the ground, and is equal to 25·344 inches to a mile, which is very approximately equal to one square inch to one acre, the square of 1·0018 inch being equal to one acre.

The length of each sheet is one and a-half miles, and the width one mile, the area of each sheet is therefore 960 acres.

Each enclosure has a reference number to the area which is given in this Book.

The Braces [*/*] on the plans are to indicate that the spaces so braced are included under the same reference number.

The Altitudes in feet above the Mean Level of the Sea are written thus —31·4.

The Scale of the Plans of the County is 6 inches to a mile, and each sheet contains the same area as 16 sheets of the Parish Plans. There is, therefore, a double reference number to each sheet as VI. 9., the Roman Numerals referring to the County Plans, the Arabic Figures to the Parish Plans.

The following are the characters employed on the Ordnance Plans on the Scales of 1·2500 and 6 inches to a mile:—

County Names	C	Hundreds or Wards	W
Parishes	P	Townships	T
Extra Parochial	E	Division of Townships	T

Antiquities	<div style="display: inline-block; vertical-align: middle; font-size: 4em; line-height: 0.8; padding: 0 10px;">{</div> <div style="display: inline-block; vertical-align: middle;"> ROMAN <i>Druidical or Saxon</i> <i>Norman or Subsequent</i> </div>
-------------------	--

The descriptions of the boundaries are shown by the following initials:—

Centre of Stream	<i>C.S.</i>	Centre of Fence	<i>C.F.</i>
Centre of Road	<i>C.R.</i>	Top of Cop	<i>T.C.</i>
Side of Stream or Drain ..	<i>S.S.</i> or <i>S.D.</i>	Centre of Wall	<i>C.W.</i>
Root of Hedge	<i>R.H.</i>	Defaced	<i>Def.</i>
Face of Wall	<i>F.W.</i>	Track of Stream	<i>T.S.</i>
Undefined			<i>Und.</i>

Where a change occurs in the boundaries, the symbol [*o—o*] is used to show the part at which the change takes place.

TABLE

FOR CONVERTING DECIMAL PARTS OF AN ACRE INTO ROODS AND PERCHES.

Perches.	0 Rood.	1 Rood.	2 Roods.	3 Roods.	Perches.	0 Rood.	1 Rood.	2 Roods.	3 Roods.
0	·000	·250	·500	·750	21	·131	·381	·631	·881
1	·006	·256	·506	·756	22	·137	·387	·637	·887
2	·012	·262	·512	·762	23	·144	·394	·644	·894
3	·019	·269	·519	·769	24	·150	·400	·650	·900
4	·025	·275	·525	·775	25	·156	·406	·656	·906
5	·031	·281	·531	·781	26	·162	·412	·662	·912
6	·037	·287	·537	·787	27	·169	·419	·669	·919
7	·044	·294	·544	·794	28	·175	·425	·675	·925
8	·050	·300	·550	·800	29	·181	·431	·681	·931
9	·056	·306	·556	·806	30	·187	·437	·687	·937
10	·062	·312	·562	·812	31	·194	·444	·694	·944
11	·069	·319	·569	·819	32	·200	·450	·700	·950
12	·075	·325	·575	·825	33	·206	·456	·706	·956
13	·081	·331	·581	·831	34	·212	·462	·712	·962
14	·087	·337	·587	·837	35	·219	·469	·719	·969
15	·094	·344	·594	·844	36	·225	·475	·725	·975
16	·100	·350	·600	·850	37	·231	·481	·731	·981
17	·106	·356	·606	·856	38	·237	·487	·737	·987
18	·112	·362	·612	·862	39	·244	·494	·744	·994
19	·119	·369	·619	·869	40	·250	·500	·750	1·000
20	·125	·375	·625	·875					

N.B.—To convert Decimal Fractions of an Acre into Roods and Perches, multiply the decimal first by 4 and then by 40, preserving the same number of decimals in the product.

Examples—

Acres.
633·357
4

1·428
40

A. R. P.
633 1 17

17·120

Acres.
527·013
4

·052
40

A. R. P.
527 0 2

2·080

PARISH OF KINNAIRD,

IN THE

COUNTY OF PERTH.

No. on Plan.	Area in Acres.	Description.	No. on Plan.	Area in Acres.	Description.
1	2·368	Statute labor road.		730·987	<i>Brought forward.</i>
2	·214	Wood & road.	32	23·891	Arable, rough pasture, & slope.
3	·041	Strip of arable along boundary.	33	1·292	Rough pasture & slope.
4	23·269	Arable & road.	34	239·553	Rough & heathy pasture, furze, quarries, moss, marsh, &c.
5	72·859	Arable & road.			
6	·357	Houses, garden, yard, &c. (Hoole).	35	1·077	Mill Dam.
7	·436	Wood.	36	36·162	Arable, rough pasture, road, &c.
8	1·055	Wood.			
9	1·305	Furze.	37	46·550	Arable & furze.
10	8·958	Arable.	38	126·882	Heathy pasture & furze.
11	2·734	Marsh.	39	12·536	Rough pasture & furze.
12	·891	Road & rough pasture.	40	338·982	Rough & heathy pasture, furze, slope, moss, marsh, &c.
13	2·024	Wood.			
14	·274	House, garden, &c. (Blacklaw).	41	188·063	Rough pasture, furze, slope, &c.
15	37·151	Arable, road, slope, &c.	42	2·322	Rough pasture.
16	2·840	Heathy pasture.	43	25·258	Arable.
17	2·028	Marsh.	44	·656	Houses, garden, yard, &c. (Westlaws).
18	·112	Pond.			
19	328·025	Wood, road, & marsh (Hoole Hill).	45	6·186	Arable.
20	144·358	Rough pasture, furze, road, &c.	46	10·701	Arable.
21	·164	Quarry (part of).	47	11·324	Arable, rough pasture, & road.
22	·040	Pond (part of).	48	·648	Houses, garden, yard, road, &c. (Woodburnhead).
23	·271	Strip of arable along boundary.			
24	60·642	Arable & road.	49	3·478	Rough pasture, mill dam, & road.
25	4·034	Arable & road.			
26	10·033	Arable & road.	50	5·790	Arable & furze.
27	·927	Wooded slope.	51	11·134	Arable, slope, rough pasture, & road.
28	1·927	Arable.			
29	·771	Houses garden, yard, rough pasture, and road (Franklyden).	52	56·860	Rough pasture, furze, &c.
			53	9·502	Rough pasture & furze.
30	4·126	Wood, pond, &c.	54	5·158	Rough pasture, furze, &c.
31	16·753	Arable.	55	·201	Wood.
	730·987	<i>Carried forward.</i>		1895·193	<i>Carried forward.</i>

PARISH OF KINNAIRD.

No. on Plan.	Area in Acres.	Description.	No. on Plan.	Area in Acres.	Description.
	1895·193	<i>Brought forward.</i>		2341·478	<i>Brought forward.</i>
56	5·546	Wood.	91	1·922	Houses, gardens, yards, pond, &c. (Grasswell).
57	16·670	Arable & rough pasture.	92	1·145	Public road.
58	·069	Curling pond.	93	8·780	Arable.
59	·548	Wood.	94	6·535	Arable & rough pasture.
60	·437	Wood.	95	3·867	Rough pasture, furze, mill dam, &c.
61	92·785	Arable, quarry, rough pasture, furze, roads, &c.	96	·785	Road.
62	·518	Wood.	97	·525	Arable.
63	3·499	Wood & slope.	98	·718	Houses, gardens, yards, arable, &c. (Pit-middle, part of).
64	2·194	Wood & quarry.	99	·883	Arable.
65	·304	Houses, garden, yard, & pond (Sunnyhall).	100	·643	Houses, gardens, yard, &c. (Pitmiddle, part of).
66	12·073	Arable & furze.	101	·484	Public roads (Pitmiddle part of).
67	·260	Mill dam.	102	1·575	Houses, gardens, yards, arable, &c. (Pit-middle, part of).
68	138·272	Wood & roads.	103	·303	Road.
69	·228	Rough pasture, furze, house & marsh.	104	34·291	Arable & road.
70	·151	Curling pond.	105	67·603	Arable, rough pasture, & roads.
71	1·222	Rough pasture & furze.	106	1·336	Road.
72	8·629	Rough pasture, furze, quarry, & road.	107	1·137	Houses, gardens, yards, pond, &c. (Outfield).
73	·732	Arable.	108	2·200	Arable & house.
74	1·257	Arable & road.	109	1·338	Rough pasture.
75	·413	Rough pasture & furze.	110	20·308	Arable, sand-pit & road.
76	1·271	House, gardens, arable, &c. (Pitmiddle, part of).	111	13·241	Arable, rough pasture, & road.
77	1·298	Houses, gardens, yards, arable, &c. (Pit-middle, part of).	112	9·053	Arable.
77a	1·508	Arable & rough pasture.	113	·437	Houses, gardens, &c.
78	99·244	Arable, rough pasture, roads, &c.	114	50·048	Arable, &c.
79	8·035	Wood & road.	115	31·177	Arable, rough pasture, & furze.
80	·400	Houses, gardens, yards, road, &c. (Bankfoot).	116	1·156	Wood.
81	·091	Mill dam.	117	2·152	Wood.
82	2·567	Arable, furze, & wooded slope.	118	8·002	Arable & rough pasture.
83	·231	Houses, garden, &c.	119	11·836	Wood.
84	7·091	Rough pasture, furze, house, &c.	120	5·935	Wood, rough pasture, & furze.
85	·364	Wood.	121	1·490	Houses, gardens, yards, arable, &c. (Craig-dallie).
86	9·727	Arable, slope, &c.	122	·351	House, garden, & yard.
87	3·532	Wood.	123	·664	Gardens.
88	15·429	Arable, &c.	124	34·245	Arable.
89	2·723	Statute labor road.			
90	6·967	Arable, quarry, slope, & rough pasture.			
	2341·478	<i>Carried forward.</i>		2667·643	<i>Brought forward.</i>

PARISH OF KINNAIRD.

3

No. on Plan.	Area in Acres.	Description.	No. on Plan.	Area in Acres.	Description.
	2667·643	<i>Brought forward.</i>		3222·529	<i>Brought forward.</i>
125	·522	Curling pond.	162	·633	Arable.
126	61·241	Arable.	163	·651	House, garden, and arable(Kinnaird, part of).
127	47·575	Rough pasture & furze.			
128	174·420	Arable, rough pasture, house, & roads.	164	·824	Publicroads (Kinnaird, part of).
129	1·121	Houses, garden, yard, & road (Woodwell).	165	·877	Houses, gardens, &c. (Kinnaird, part of).
129a	·157	House & garden.			
130	·439	Wood.	166	·838	Arable.
131	·230	Wood.	167	·498	Arable.
132	·149	Wood.	168	·434	Arable.
133	·181	Wood.	169	·587	Houses, gardens, yards, &c. (Kinnaird, part of).
134	1·992	Wood.			
135	·401	Wood.	170	3·340	Houses, gardens, yards, arable, &c. (Kinnaird, part of).
136	·204	Wood.			
137	·304	Wood.			
138	4·657	Arable.	171	·602	Rough pasture & roads.
139	4·290	Arable.	172	·375	Garden.
140	·924	Wood.	173	·605	Arable.
141	2·747	Orchard.	174	·908	Houses, garden, road, & rough pasture (Kinnaird, part of).
142	·172	Wood.			
143	·468	Wood.	175	12·045	Arable & slope.
144	·288	House, garden, yard, &c. (The Den House).	176	4·775	Statute labor road.
145	1·330	Road.	177	65·861	Arable.
146	1·049	Orchard & wood.	178	5·339	Arable.
147	4·174	Orchard.	179	1·737	Houses, garden, yard, &c. (Nether Mains of Kinnaird).
148	·156	Wood.			
149	1·235	Wood.	180	·190	Mill dam.
150	68·740	Arable.	181	13·326	Arable & rough pasture.
151	·950	Houses, garden, yards, &c. (Flawcraig).	182	1·000	Arable.
152	12·493	Arable, gravel-pit, & road.	183	·661	Arable.
153	53·575	Wood, quarries, rough pasture, house, and roads.	184	·656	Arable & slope.
			185	·354	Quarry.
154	1·142	Houses, gardens, &c.	186	·371	Houses, gardens, &c.
155	·762	Arable.	187	·754	Arable & road.
156	16·748	Arable.	188	·203	House, garden, &c. (Crossburn).
157	1·610	Wood.			
158	84·017	Arable, rough pasture, & roads.	189	·693	Rough pasture & house.
			190	·267	Mill dam.
159	3·201	Orchard.	191	·798	Houses, yard, & road. (Westmiln).
160	·418	Houses, garden, and yard (Kinnaird, part of).	192	·776	Houses, garden, yard &c. (Westmiln).
			193	1·894	Arable.
161	·804	Houses, garden, yard, &c. (Upper Mains of Kinnaird).	194	74·452	Arable.
			195	1·085	Road.
			196	1·853	Road.
	3222·529	<i>Carried forward.</i>		3422·791	<i>Carried forward.</i>

PARISH OF KINNAIRD.

No. on Plan.	Area in Acres.	Description.	No. on Plan.	Area in Acres.	Description.
197	3422·791	<i>Brought forward.</i>	199	3485·659	<i>Brought forward.</i>
198	34·831	Arable.	200	11·911	Arable.
	28·037	Arable.		3·582	Arable.
	3485·659	<i>Carried forward.</i>		3501·152	

RECAPITULATION.

3486·054	Land.
12·319	Public roads.
2·779	Water.
3501·152	Total area of the Parish of Kinnaird, in the County of Perth.

INDEX TO PLACES

IN THE

PARISH OF KINNAIRD.

COUNTY OF PERTH.

Name of Place.	No. of Sheet.		Descriptive Remarks.
	6-inch scale.	25·344-inch scale.	
Bankfoot.....	LXXXVII.	6	A dwelling house.
Braes of Carse	„	2, 3	
Carse of Gowrie.....	„	10, 11	
Church	„	10	The parish church.
Craig Burn.....	„	10	
Craighead Quarry.....	„	10	
Fingask Den	„	10	
Flawcraig	„	10	A dwelling house.
Franklyden.....	„	1	A farmsteading.
Grasswell	„	6	A farm house.
Guardswell Hill.....	„	6	A large hill
Hoole Hill	„	2	A large hill
Kinnaird.....	„	10	A small village.
Kinnard Castle	„	6	An old building.
Manse.....	„	10	
Nether Mains of Kinnaird ..	„	10	A farm house.
Outfield	„	6	A farm house.
Pitmiddle	„	6	A small village.
Pitmiddle Hill	„	6	A large hill.
Post Office	„	10	In Kinnaird Village.
Sidlaw Hills	„	5, 6	
Upper Mains of Kinnaird	„	10	A farm house.
Westlaws	„	6	A farm house.
Westmiln	„	10	A farm house.
Whitehill Quarry (disused) ..	„	2	
Woodburnhead	„	6	A farm house.
Woodwell	„	10	A farm house.

ORDNANCE SURVEY OF SCOTLAND.

BOOK OF REFERENCE TO THE PLAN

OF THE

PARISH OF KINNEFF AND CATTERLINE

IN THE

COUNTY OF KINCARDINE,

CONTAINING 7245·339 ACRES.

COLONEL SIR HENRY JAMES, R.E., F.R.S., M.R.I.A., F.G.S., &c.

SUPERINTENDENT OF THE SURVEY.



LONDON:

PRINTED BY GEORGE E. EYRE AND WILLIAM SPOTTISWOODE,

PRINTERS TO THE QUEEN'S MOST EXCELLENT MAJESTY.

FOR HER MAJESTY'S STATIONERY OFFICE.

1866.

Price One Shilling and Sixpence.

the
ely
to

ach

k.
in-

4.

con-
uble
the

ales

W
T
T

x

ent

C.F.
T.C.
J.W.
Def.
T.S.

the

ORDNANCE SURVEY OF SCOTLAND

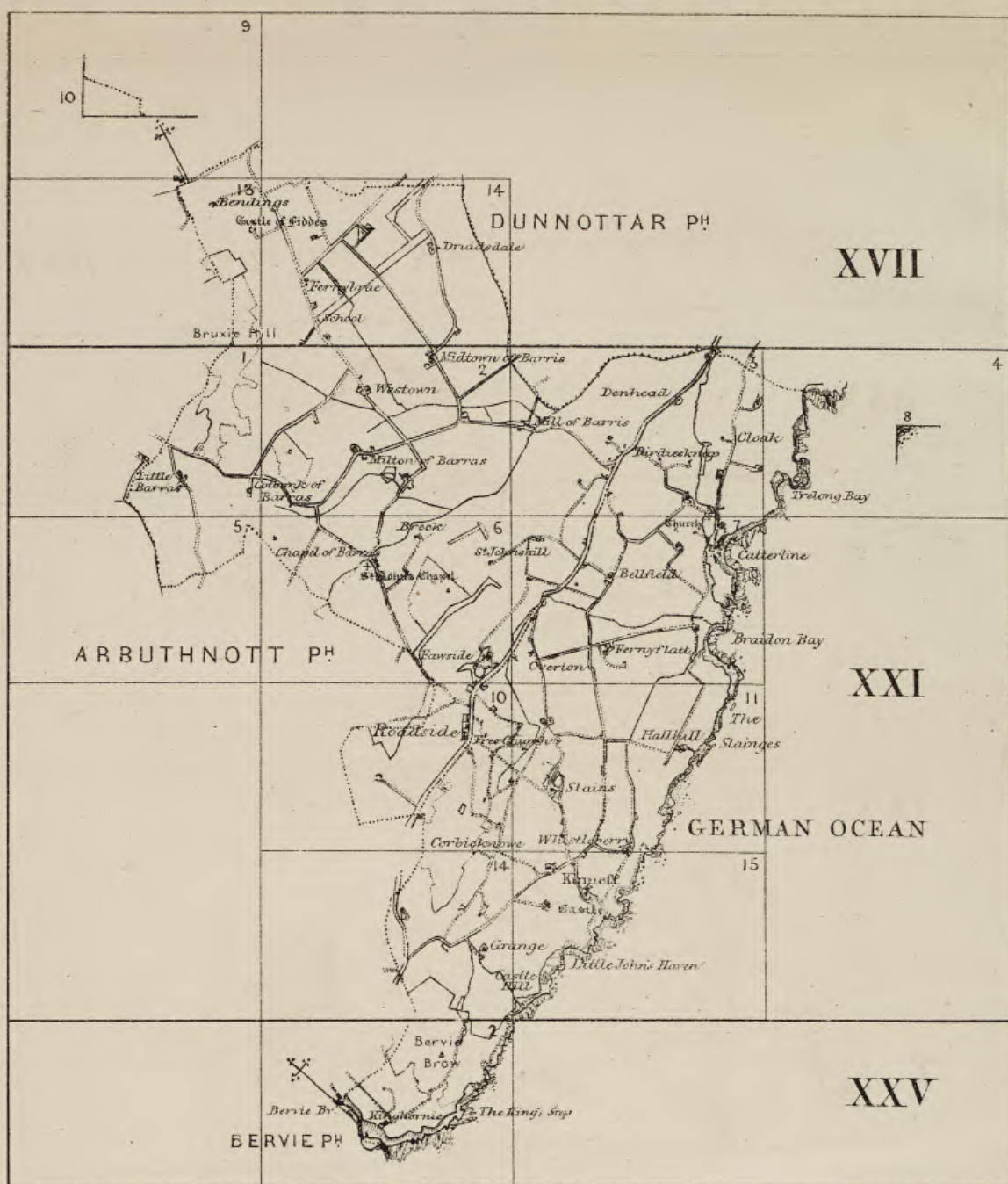
PARISH OF KINNEFF AND CATTERLINE

KINCARDINESHIRE

INDEX TO THE SHEETS

Published on the Scale of $\frac{1}{2500}$ or 25344 Inches to a Mile.

Scale of this Index One Inch to a Mile.



Published in 15 Sheets at $\frac{2}{6}$ each, with 1 Book of Areas at $\frac{1}{6}$.

ORDNANCE SURVEY OF SCOTLAND

PARISH OF KINNEFF^{AND} CATTERLINE

KINCARDINESHIRE

INDEX TO THE SHEETS

Published on the Scale of $\frac{1}{2500}$ or 25·344 Inches to a Mile.

Scale of this Index One Inch to a Mile.

EXPLANATORY REMARKS.

The scale of the Parish Plans is the 1-2500th of the actual length on the ground, and is equal to 25·344 inches to a mile, which is very approximately equal to one square inch to one acre, the square of 1·0018 inch being equal to one acre.

The length of each sheet is $1\frac{1}{2}$ miles, and the width 1 mile, the area of each sheet is therefore 960 acres.

Each enclosure has a reference number to the area which is given in this Book.

The Braces (*f*) on the plans are to indicate that the spaces so braced are included under the same reference number.

The Altitudes in feet above the Mean Level of the Sea are written thus—31·4.

The Scale of the Plans of the County is 6 inches to a mile, and each sheet contains the same area as 16 sheets of the Parish Plans. There is therefore a double reference number to each sheet, as VI. 9., the Roman Numerals referring to the County Plans, the Arabic Figures to the Parish Plans.

The following are the characters employed on the Ordnance Plans on the Scales of 1-2500, and 6 inches to a mile :—

County Names	C	Hundreds or Wards	W
Parishes	P	Townships	T
Extra Parochial.....	E	Division of Townships	T
Antiquities	<div style="display: flex; align-items: center;"> <div style="font-size: 4em; margin-right: 10px;">{</div> <div> <div>ROMAN</div> <div>Druidical or Saxon</div> <div>Norman or Subsequent</div> </div> </div>		

The descriptions of the boundaries are shown by the following initials :—

Centre of Stream	<i>C.S.</i>	Centre of Fence	<i>C.F.</i>
Centre of Road	<i>C.R.</i>	Top of Cop	<i>T.C.</i>
Side of Stream or Drain ...	<i>S.S.</i> or <i>S.D.</i>	Centre of Wall	<i>C.W.</i>
Root of Hedge	<i>R.H.</i>	Defaced	<i>Def.</i>
Face of Wall	<i>F.W.</i>	Track of Stream.....	<i>T.S.</i>
Undefined.....			<i>Und.</i>

Where a change occurs in the boundaries, the symbol [o--o] is used to show the part at which the change takes place.

N.B.—To convert Decimal Fractions of an Acre into Roods and Perches, multiply the decimal first by 4 and then by 40, preserving the same number of decimals in the product.

Examples—

Acres.
633·357
4

1·428
40

A. R. P.
633 1 17

17·120

Acres.
527·013
4

·052
40

A. R. P.
527 0 2

2·080

TABLE									
FOR CONVERTING DECIMAL PARTS OF AN ACRE INTO ROODS AND PERCHES.									
Perch.	0 Rood.	1 Rood.	2 Roods.	3 Roods.	Perch.	0 Rood.	1 Rood.	2 Roods.	3 Roods.
0	·000	·250	·500	·750	21	·131	·381	·631	·881
1	·006	·256	·506	·756	22	·137	·387	·637	·887
2	·012	·262	·512	·762	23	·144	·394	·644	·894
3	·019	·269	·519	·769	24	·150	·400	·650	·900
4	·025	·275	·525	·775	25	·156	·406	·656	·906
5	·031	·281	·531	·781	26	·162	·412	·662	·912
6	·037	·287	·537	·787	27	·169	·419	·669	·919
7	·044	·294	·544	·794	28	·175	·425	·675	·925
8	·050	·300	·550	·800	29	·181	·431	·681	·931
9	·056	·306	·556	·806	30	·187	·437	·687	·937
10	·062	·312	·562	·812	31	·194	·444	·694	·944
11	·069	·319	·569	·819	32	·200	·450	·700	·950
12	·075	·325	·575	·825	33	·206	·456	·706	·956
13	·081	·331	·581	·831	34	·212	·462	·712	·962
14	·087	·337	·587	·837	35	·219	·469	·719	·969
15	·094	·344	·594	·844	36	·225	·475	·725	·975
16	·100	·350	·600	·850	37	·231	·481	·731	·981
17	·106	·356	·606	·856	38	·237	·487	·737	·987
18	·112	·362	·612	·862	39	·244	·494	·744	·994
19	·119	·369	·619	·869	40	·250	·500	·750	1·000
20	·125	·375	·625	·875					

PARISH OF KINNEFF & CATTERLINE,

IN THE

COUNTY OF KINCARDINE.

No. on Plan.	Area in Acres.	Remarks.	No. on Plan.	Area in Acres.	Remarks.
1	1·637	Arable, &c.	36	·898	Road & rough pasture.
2	·046	Strip along boundary.	37	12·523	Arable.
3	4·132	Arable.	38	21·447	Arable.
4	1·724	Turnpike road.	39	20·346	Arable.
5	31·001	Arable.	40	7·333	Arable and road.
6	·057	House and garden.	41	59·509	Arable.
7	·903	Arable.	42	·978	Houses, yards, garden, road, &c. (Westtown of Barras).
8	2·917	Arable.	43	·375	House, garden, and yard.
9	1·926	Rough pasture.	44	15·571	Arable, &c.
10	·814	Arable.	45	·427	House, garden, yard, and arable (school).
11	·114	Public road.	46	·243	Houses, garden, and yard.
12	52·540	Arable, road, &c.	47	19·362	Arable and road.
13	·526	Houses, gardens, and yards (East Bendings).	48	5·393	Public road.
14	14·898	Arable.	49	·585	Houses, yards, gardens, &c. (Ferrybrae).
15	7·048	Arable.	50	18·117	Arable.
16	·198	Houses and garden (West Bendings).	51	10·952	Arable.
17	25·125	Arable.	52	47·413	Knockerhill Wood.
18	7·703	Arable, rough pasture, and whins.	53	18·050	Arable, &c.
19	16·275	Wood.	54	64·176	Arable.
20	26·510	Arable.	55	·222	House and garden.
21	·742	Houses, yards, gardens, &c. (Castle of Fiddes).	56	1·348	Occupation road.
22	12·364	Arable.	57	90·246	Arable.
23	11·317	Arable.	58	1·399	Houses, yards, garden, pasture, &c. (Druids-dale).
24	13·065	Arable and road.	59	11·457	Wood.
25	2·679	Arable and road.	60	11·578	Arable.
26	·229	Houses, gardens, and yards (Muir of Barras).	61	22·407	Arable.
27	5·224	Arable.	62	·916	Occupation road.
28	12·437	Arable.	63	·539	Occupation road.
29	10·411	Arable.	64	·599	Houses and yards.
30	·681	Occupation road.	65	·274	House, garden, &c.
31	7·699	Arable and rough pasture.	66	1·500	Wood, &c.
32	·144	House and gardens.	67	4·947	Arable.
33	5·215	Arable, &c.	68	1·743	Occupation road.
34	15·878	Arable and rough pasture.	69	26·030	Arable.
35	9·426	Arable.			

Muirtown of Barras.

No. on Plan.	Area in Acres.	Remarks.	No. on Plan.	Area in Acres.	Remarks.
70	8.756	Arable.	116	40.284	Arable.
71	12.166	Arable.	117	.844	Houses, yards, garden, and road (Cotbank of Barras).
72	1.318	Arable.			
73	9.866	Arable.			
74	6.396	Wood (Kaim of Barras).	118	.084	House and garden.
75	15.031	Arable.	119	20.231	Arable, &c.
76	3.969	Arable.	120	15.069	Arable, &c.
77	.157	Wood.	120a	.075	House, garden, and yard.
78	17.693	Arable.			
79	.279	Strip along boundary.	121	28.509	Wood (Barclay Hill).
80	17.316	Arable, &c.	122	28.749	Arable, &c.
81	11.057	Arable.	123	.442	House, garden, road, &c. (Barclayside).
82	13.164	Arable, &c.			
83	.055	Strip along boundary.	124	2.009	Public road.
84	14.244	Arable.	125	16.591	Arable.
85	.091	Strip along boundary.	126	.127	House, garden, and yard (Gownieburn).
86	14.387	Arable.			
87	9.452	Arable.	127	10.602	Arable.
88	.102	House and garden.	128	3.926	Arable.
89	8.588	Arable.	129	7.874	Arable.
90	.036	Wood.	130	8.506	Arable.
91	4.869	Parish road.	131	9.449	Arable.
92	.310	House, garden, & yard.	132	23.398	Arable.
93	15.227	Arable.	133	16.644	Arable.
94	11.869	Arable.	134	13.763	Arable.
95	17.899	Arable.	135	52.210	Arable.
96	.178	Strip along boundary.	136	.848	Houses, garden, yards, &c.
97	11.101	Arable.			
98	14.828	Arable.	137	.430	Houses, garden, yard, wood, &c.
99	10.727	Arable.			
100	111.521	Rough pasture, whins, &c.	138	17.569	Arable.
101	35.763	Arable.	139	10.384	Arable.
102	34.411	Arable.	140	17.750	Arable.
103	39.353	Arable, &c.	141	22.636	Arable.
104	.161	Dam.	142	25.278	Arable.
105	.025	Dam.	143	.400	House, garden, yard, & wood.
106	43.828	Arable.	144	.835	Houses, garden, and yards.
107	.813	House, yards, and road.	145	14.921	Arable.
108	.116	Dam.	146	10.065	Arable, &c.
109	.899	Houses, yards, garden, &c. (Little Barras).	147	8.350	Arable.
			148	12.821	Arable, &c.
			149	7.590	Arable, &c.
110	20.817	Arable, &c.	150	2.369	Occupation road.
111	11.374	Rough pasture, whins, &c.	151	.681	Houses, gardens, wood, waste, &c.
112	.069	House and garden.	152	1.487	Houses, yards, wood, &c.
113	1.757	Occupation road.			
114	2.573	Arable.	153	.897	Dam.
115	3.124	Rough pasture and whins.	154	.734	Wood.
			155	2.107	Wood.

Westown.

Milton of Barras.

West Mains.

No. on Plan.	Area in Acres.	Remarks.	No. on Plan.	Area in Acres.	Remarks.
156	26.785	Arable.	199	.475	Public road.
157	8.738	Public road.	200	6.324	Arable.
158	.053	House and garden.	201	.230	Strip along boundary.
159	24.244	Arable.	202	21.939	Arable, &c.
160	11.759	Arable.	203	20.733	Arable, &c.
161	13.090	Arable and slope.	204	35.931	Arable, &c.
162	14.081	Arable, &c.	205	1.378	Occupation road.
163	35.579	Arable.	206	.186	House, garden, and yard (Blateface).
164	41.356	Arable.	207	.704	Houses, yard, garden, and road (Brigstanes).
165	.353	Garden, &c.			
166	.469	House, yard, and wood.	208	5.980	Arable.
167	1.648	Houses, yards, &c.	209	.195	Garden and rough pasture.
168	.344	Wood.	210	3.202	Arable.
169	.207	Wood.	211	.326	Houses, gardens, and yards (Post Office).
170	19.492	Arable, &c.	212	2.242	Arable.
171	37.524	Arable, &c.	213	.433	House, shed, garden, slope, road, &c.
172	.139	Strip along boundary.	214	1.222	Arable.
173	1.130	Arable.	215	.056	Garden.
174	.023	Strip along boundary.	216	.684	Houses, wood, gardens, slopes, &c.
175	1.057	Occupation road.	217	.670	Houses, garden, and yards (Upper Mains of Catterline).
176	21.620	Arable, &c.	218	.662	Arable.
177	7.723	Arable and stream.	219	.373	House, yard, and garden (Birdiesknapp).
178	.571	Houses, yards, gardens, &c. (Smithy).	220	.601	Arable.
179	8.963	Arable, &c.	221	3.634	Arable.
180	19.065	Arable and stream.	222	.515	Pond.
181	18.151	Arable.	223	.650	Occupation road, houses, &c.
182	5.291	Arable.	224	106.280	Arable, roads, &c.
183	11.332	Arable and road.	225	16.279	Arable and furze.
184	64.239	Arable and stream.	226	7.310	Arable, &c.
185	47.689	Arable and stream.	227	61.507	Arable, &c.
186	.167	Wood.	228	.934	Houses, yards, and garden (Denhead).
187	.126	Wood.	229	67.841	Arable, slopes, &c.
188	24.748	Arable and stream.	230	8.935	Arable.
189	36.104	Arable and stream.	231	7.864	Arable.
190	17.538	Arable and stream.	232	8.348	Arable.
191	19.636	Arable and stream.	233	17.243	Arable, &c.
192	.210	House, garden, and yard (Mill of Barras, part of).	234	10.267	Arable, &c.
193	.487	Pond.	235	3.664	Arable.
194	1.194	Houses, sheds, garden, yards, slope, &c.	236	3.226	Arable.
195	.324	Houses, garden, yards, and streams.	237	.101	House, garden, and yard.
196	3.567	Arable and streams.			
197	15.260	Arable and stream.			
198	.214	Strip along boundary.			

No. on Plan.	Area in Acres.	Remarks.	No. on Plan.	Area in Acres.	Remarks.
238	1.629	Arable.	272	.183	Strip along boundary.
239	16.656	Arable, &c.	273	.254	Rock.
240	28.933	Arable, &c.	274	.948	Rock.
241	.143	Pond.	275	1.182	Rock.
242	2.053	Public road.	276	.030	Rock.
243	7.503	Arable, slopes, &c.	277	.324	Shingle and rocks.
244	.100	House, garden, and yard (Brewlaw).	278	.554	Water (Eyemouth Creek).
245	1.883	Arable.	279	39.565	Arable, &c.
246	1.851	Houses, yards, gardens, pond, wood, &c. (Mains of Catterline).	280	14.724	Arable.
			281	9.395	Arable, &c.
			282	9.235	Arable, &c.
			283	19.086	Arable.
247	.458	Wood.	284	.845	Rough pasture.
248	3.275	Rough pasture, slopes, house, &c.	285	47.818	Arable, &c.
			286	.115	House and garden.
249	.081	Wood.	287	91.444	Arable and rough pasture.
250	.746	Houses, yards, gardens, &c.	288	.596	Occupation road.
251	.051	Garden.	289	26.060	Arable.
252	.419	Houses, gardens, and yards.	290	33.860	Arable and rough pasture.
253	15.843	Arable, slope, whins, &c.	291	36.387	Arable.
			292	.179	Wood.
254	1.016	Houses, yards, gardens, and wood.	293	.194	House, garden, &c.
			294	9.448	Arable.
255	3.653	Slope and wood.	295	1.215	Rough pasture.
256	2.667	Stream (Catterline Burn).	296	.446	Houses, garden, and yards (Chapel of Barras).
257	.420	Houses, yard, garden, wood, and road (Cloak).	297	17.769	Arable.
			298	.076	Mill pond.
258	63.359	Arable, &c.	299	77.366	Arable, &c.
259	3.815	Slope, rocks, and wood.	300	4.462	Public road.
			301	35.150	Arable.
260	2.216	Slope, &c.	302	56.980	Rough pasture, whins, quarry, &c.
261	.144	House, garden, and yard.	303	.955	Occupation road.
262	19.508	Arable, &c.	304	40.073	Arable, &c.
263	.195	Strip along boundary.	305	.423	Houses, gardens, and yards (Breck).
264	1.459	Houses, yards, gardens, road, &c. (Cotbank of Hilton).	306	42.037	Arable, &c.
			307	19.599	Arable.
265	1.528	Houses, yards, garden, wood, road, &c. (Mains of Hilton).	308	2.905	Wood.
			309	1.396	Wood.
			310	26.009	Arable.
266	.138	Wood.	311	19.999	Arable, &c.
267	3.784	Public road.	312	9.742	Arable.
268	18.119	Arable.	313	37.267	Arable, &c.
269	15.151	Arable.	314	.065	House, &c. (St. Johnshill).
270	58.636	Arable, footpath, &c.			
271	72.648	Arable.	315	21.803	Arable, &c.

No. on Plan.	Area in Acres.	Remarks.	No. on Plan.	Area in Acres.	Remarks.
316	16.968	Arable.	354	3.868	Arable, &c.
317	18.489	Arable.	355	1.241	Rough pasture, whins, and road.
318	9.632	Wood (Fawside Plantation).	356	39.923	Arable, &c.
319	21.455	Arable.	357	6.042	Arable, &c.
320	24.821	Arable, &c.	358	.444	Houses, yards, gardens, &c. (Purlicknowe).
321	.136	House, garden, &c.	359	28.803	Arable.
322	.137	Wood.	360	8.807	Arable.
323	23.631	Arable.	361	12.749	Arable.
324	11.566	Arable, &c.	362	.325	Public road.
325	10.700	Arable, &c.	363	12.538	Arable.
326	1.081	Houses, yards, road, &c. (Fawside, part of).	364	8.023	Arable.
327	1.445	Wood.	365	1.978	Houses, yards, gardens, wood, road, &c. (Bellfield).
328	.683	Garden.	366	.175	Pond.
329	.961	House, ornamental ground, &c. (Fawside, part of).	367	.234	House, gardens, and yard.
330	5.816	Wood, roads, and walks.	368	16.557	Arable.
331	2.133	Ornamental ground.	369	.355	Occupation road.
332	9.939	Arable.	370	19.032	Arable, &c.
333	8.763	Arable.	371	31.680	Arable and slope.
334	.486	House, garden, and yards (Upper Fernyflatt).	372	27.279	Arable, &c.
335	1.535	Arable.	373	1.058	Public road.
336	4.415	Arable.	374	29.468	Arable.
337	.276	House and garden (Overton).	375	7.805	Arable.
338	.251	Public road.	376	1.090	Rough pasture, road, &c.
339	3.150	Arable.	377	2.627	Houses, yards, gardens, &c. (Fernyflatt).
340	.254	House and gardens.	378	.201	House and garden.
341	3.167	Arable.	379	32.488	Arable.
342	.521	Houses, gardens, and yards.	380	.086	House and garden.
343	.422	Furze and broom.	381	5.148	Arable, slopes, and stream.
344	9.350	Arable, &c.	382	16.462	Arable, slope, and stream.
345	6.485	Arable, &c.	383	18.579	Arable.
346	17.476	Arable, &c.	384	14.540	Arable, &c.
347	14.914	Turnpike road.	385	48.764	Arable, &c.
348	.303	Slope (pasture).	386	34.460	Arable.
349	.926	House, garden, and occupation road (Upper Bellfield).	387	1.425	Occupation road.
350	12.575	Arable.	388	6.192	Arable.
351	.850	Furze and road.	389	7.371	Arable.
352	.407	Wood and rough pasture.	390	.437	Stackyard.
353	.265	House, garden, and yard.	391	.301	Pond.
			392	.196	Pond.
			393	17.012	Arable.
			394	.294	House, gardens, and yard.

No. on Plan.	Area in Acres.	Remarks.	No. on Plan.	Area in Acres.	Remarks.
395	12.504	Arable, &c.	428	.814	Rock.
396	1.087	Public road.	429	1.065	Rock.
397	8.968	Arable.	430	.130	Rock.
398	10.596	Arable.	431	.052	Rock.
399	11.486	Arable, slopes, &c.	432	.217	Rock.
400	.573	Gardens and rocky slope.	433	.063	Rock.
401	29.399	Arable.	434	21.360	Arable, &c.
402	.464	Houses, road, gardens, &c.	435	14.264	Wood of Largie.
403	1.537	Arable.	436	14.502	Arable and slopes.
404	1.380	Houses, yards, gardens, &c. (Village of Catterline, part of).	437	.214	Pond.
405	.211	Houses, gardens, and yard (Village of Catterline, part of).	438	.678	Stackyard, &c.
406	.228	House, gardens, and yard.	439	.654	Houses, yards, garden, &c. (Largie).
407	1.074	Houses, sheds, gardens, yards, &c. (Mains of Harvie-ston).	440	14.057	Arable, &c.
408	29.133	Arable and footpath.	441	13.139	Arable.
409	.788	Houses, yards, gardens, &c. (Village of Catterline, part of).	442	12.474	Arable, &c.
410	10.365	Arable.	443	14.288	Arable, &c.
411	11.447	Arable.	444	12.304	Arable, &c.
412	.514	Houses, gardens, &c.	445	16.513	Arable, &c.
413	.254	Houses, garden, and yard (Millhill).	446	25.672	Arable, &c.
414	.783	Arable, rough pasture, &c.	447	22.644	Arable, &c.
415	.503	Mill dam.	448	3.013	Houses, yards, gardens, ornamental ground, &c. (Village of Roadside, part of).
416	1.844	Arable.	449	.754	House, pasture, and road (Village of Roadside, part of).
417	11.716	Arable, slopes, &c.	450	42.702	Arable, rough pasture, &c.
418	.136	House and garden.	451	.223	Occupation road.
419	2.129	Public road.	452	.077	Garden, &c.
420	30.500	Arable.	453	18.541	Arable, &c.
421	10.565	Arable, rocks, slope, &c.	454	.734	Houses, gardens, and arable (Village of Roadside, part of).
422	1.838	Arable, pasture, slopes, &c.	455	.161	Houses, gardens, &c. (Village, of Roadside, part of).
423	1.721	Rough pasture, slopes, &c.	456	.627	Houses, arable, gardens, and yards (Village of Roadside, part of).
424	24.971	Arable.	457	6.848	Arable.
425	.056	Rock.	458	8.996	Arable.
426	.345	Rock.	459	5.721	Arable.
427	.131	Rock.	460	.355	Houses, garden, and yard (Damside, part of).
			461	3.030	Arable.
			462	2.664	Arable.

No. on Plan.	Area in Acres.	Remarks.	No. on Plan.	Area in Acres.	Remarks.
463	1.409	Arable, &c.	495	.130	House and garden.
464	1.165	Arable.	496	26.587	Arable, &c.
465	4.327	Arable.	497	.516	Public road.
466	7.972	Arable.	498	.571	House, yard, garden, and road.
467	.743	Occupation road.	499	14.759	Arable, rough pasture, &c.
468	3.694	Arable.	500	5.227	Arable.
469	5.153	Arable.	501	.554	Houses, yards, gardens, &c.
470	.637	Houses, garden, and yard.	502	9.038	Arable.
471	.250	Houses, garden, and yard.	503	.077	House and garden.
472	.161	House, garden, and yard.	504	.473	Houses, gardens, and yards (Temple).
473	4.005	Arable, rough pasture, &c.	505	1.036	Houses and school ground.
474	.115	House and garden (Village of Roadside, part of).	506	2.754	Public road.
475	.263	Houses, garden, and yard.	507	36.169	Arable.
476	.236	House, garden, & yard.	508	26.960	Arable.
477	.127	House and garden (Harecraig).	509	15.900	Arable.
478	31.565	Arable, rough pasture, &c.	510	13.674	Arable.
479	.596	Public road.	511	7.694	Arable.
480	.166	House, garden, and yard (Hillside).	512	.820	Houses, gardens, and rough pasture.
481	1.068	Summer Loch.	513	.760	Public road.
482	.198	House, garden, yard, and road.	514	1.645	Arable.
483	.433	Arable.	515	.573	Garden and arable.
484	181.807	Arable, rough pasture, footpath, &c.	516	11.046	Public road.
485	.384	Houses, yards, garden, &c. (Wardhead).	517	.353	Houses, yard, garden, arable, &c.
486	109.201	Arable, &c.	518	99.326	Arable, &c.
487	.321	House, garden, road, and waste.	519	1.781	Arable, &c.
488	.482	Houses, yards, wood, ornamental ground, &c.	520	.443	Houses, yards, gardens, pasture, &c.
489	1.453	Houses, yards, gardens, waste, wood, &c.	521	2.368	Wood, &c.
490	1.717	Wood.	522	17.197	Arable, &c.
491	2.120	Ornamental ground.	523	.209	Pond.
492	2.939	Wood.	524	1.831	Houses, yards, gardens, wood, &c. (Whistleberry).
493	.881	Stackyard and shed.	525	15.037	Arable, &c.
494	2.735	Public road.	526	13.629	Arable.
			527	.301	Houses, arable, garden, &c.
			528	1.270	Occupation road.
			529	52.529	Arable, &c.
			530	26.321	Arable.
			531	12.631	Arable, &c.
			532	10.413	Arable.
			533	.097	House, garden, and yard.
			534	51.330	Arable.

No. on Plan.	Area in Acres.	Remarks.	No. on Plan.	Area in Acres.	Remarks.
535	23·929	Arable.	574	7·796	Arable and rough pasture.
536	·136	Wood.	575	·354	Houses, garden, and yard (Corbieknowe).
537	20·366	Arable.	576	·062	House and garden.
538	30·046	Arable, &c.	577	·827	Houses, arable, garden, yard, &c.
539	1·664	Occupation road.	578	7·416	Arable.
540	23·422	Arable.	579	·335	Houses, yards, gardens, &c. (Kirkcorner).
541	23·135	Arable.	580	·172	House and gardens.
542	14·283	Arable.	581	21·455	Arable, &c.
543	2·127	Houses, yards, garden, grass, &c. (Hallhill).	582	·608	Occupation road.
544	·102	Rock.	583	15·256	Arable, &c.
545	·080	Rock.	584	·457	Public road.
546	103·128	Foreshore.	585	15·892	Arable.
547	158·594	Rough pasture, rocks, slopes, shingle, &c.	586	3·666	Arable.
548	·230	Rock.	587	1·726	Houses, yards, gardens, ornamental ground, &c. (Village of Kinneff, part of).
549	17·764	Arable.	588	1·154	Arable.
550	1·460	Houses, yards, garden, road, and rough pasture (Harbour Shields).	589	·196	Wood.
551	60·311	Arable, &c.	590	·213	Houses, gardens, road, &c. (Village of Kinneff, part of).
552	17·837	Arable.	591	1·169	Public road.
553	2·225	Turnpike road.	592	·232	Wood, &c.
554	1·809	Arable.	593	3·421	Pasture, slope, wood, &c.
555	·582	Houses, garden, rough pasture, &c.	594	38·064	Arable, &c.
556	52·891	Arable, &c.	595	1·138	Houses, yards, garden, and road (Crowhillock).
557	7·766	Arable.	596	10·977	Arable.
558	5·411	Arable.	597	36·992	Arable, &c.
559	1·271	Pond.	598	19·249	Arable, &c.
560	7·101	Arable and rough pasture.	599	·184	Houses and garden.
561	28·403	Arable, &c.	600	·304	Houses and gardens.
562	9·327	Arable, &c.	601	2·582	Arable.
563	9·554	Arable, &c.	602	·250	Rock.
564	1·721	Houses, yards, gardens, wood, and arable (Grange).	603	·013	Rock.
565	·135	Pond.	604	·140	Rock.
566	6·228	Arable and rough pasture.	605	67·238	Arable, &c.
567	22·981	Arable, &c.	606	121·198	Rough pasture, whins, slopes, &c.
568	·581	Houses, gardens, and rough pasture.	607	6·352	Arable.
569	·126	House and garden.			
570	·712	Houses, gardens, pasture, and road.			
571	47·213	Arable, &c.			
572	9·515	Arable, &c.			
573	1·955	Cart road.			

Shieldhill.

No. on Plan.	Area in Acres.	Remarks.	No. on Plan.	Area in Acres.	Remarks.
608	47.096	Arable, rough pasture, whins, &c.	616	25.247	Arable.
609	.467	House, garden, and road.	617	4.635	Arable.
610	18.116	Arable.	618	.123	House and garden.
611	.656	River (Bervie Water, part of).	619	18.805	Arable, rough pasture, &c.
612	.886	House, arable, &c.	620	2.829	Occupation road.
613	1.227	Tidal water.	621	.729	Pond.
614	1.582	Houses, yards, garden, &c. (Kinghornie).	622	38.273	Rough pasture, rocks, &c.
615	.093	Pond.	623	.319	Rock.
			7245.339		

RECAPITULATION.

7054.150	Land.
75.643	Public roads.
11.191	Water.
1.227	Tidal water.
103.128	Foreshore.
7245.339	Total area of the Parish of Kinneff and Catterline, in the County of Kincardine.
1.177	Area of that part of the Royal Parliamentary Burgh of Inverbervie, which comes within this Parish.

INDEX TO PLACES

IN THE

PARISH OF KINNEFF AND CATTERLINE.

COUNTY OF KINCARDINE.

Name of Place.	No. of Sheet.		Descriptive Remarks.
	6-inch scale.	25·344-inch scale.	
Barclayside - - -	XXI.	2	A dwelling house.
Brigstanes - - -	"	3	A farm house.
Blateface - - -	"	"	A cottage.
Birdiesknap - - -	"	"	A dwelling house.
Brewlaw - - -	"	"	A dwelling house.
Breck - - -	"	6	A farm house.
Bellfield - - -	"	7	A farm house.
Crowhillock - - -	"	15	A farm house.
Castle of Fiddes - - -	XVII.	13	An old mansion.
Cotbank of Barras - - -	XXI.	1	A farm house.
Cotbank of Hilton - - -	"	3	A farm house.
Cloak - - -	"	"	A farm house.
Chapel of Barras - - -	"	6	A farm house.
Coastguard Station - - -	"	7	A few cottages.
Catterline - - -	"	"	A small village.
Corbieknowe - - -	"	14	A farm house.
Craigdavid - - -	XXV.	2	A dwelling house.
Druidsdales - - -	XVII.	14	A farm house.
Denhead - - -	XXI.	3	A farm house.
Damside - - -	"	10	Farm houses.
East Bendings - - -	XVII.	13	A farm house.
Fernybrae - - -	"	14	A farm house.
Fawside - - -	XXI.	6	A farm house.
Fernyflatt - - -	"	7	A farm house.
Gownieburn - - -	"	2	A dwelling house.
Glebe of Catterline - - -	"	3	A dwelling house and piece of ground.
Grange - - -	"	14	A farm house.
Hillside - - -	"	10	A farm house.
Harecraig - - -	"	"	A dwelling house.
Hallhill - - -	"	11	A farm house.
Harbour Shields - - -	"	14	A farm house.
Kinneff - - -	"	15	A village.
Kirkcorner - - -	"	"	A dwelling house.
Kinghornie - - -	XXV.	2	A farm house.
Little Barras - - -	XXI.	1	A farm house.
Largie - - -	"	10	A farm house.
Muir of Barras - - -	XVII.	14	A crofter's residence.
Muirtown of Barras - - -	"	"	A farm house.
Midtown of Barras - - -	XXI.	2	A farm house.

Name of Place.	No. of Sheet.		Descriptive Remarks.
	6-inch scale.	25·344-inch scale.	
Milton of Barras - -	XXI.	2	A farm house.
Mill of Barras - -	„	3	A corn mill and dwelling house.
Mains of Hilton - -	„	„	A farm house.
Mains of Catterline -	„	„	A farm house.
Mains of Harvieston -	„	7	A farm house.
Millhill - - -	„	„	A dwelling house, smithy, &c.
Overton - - -	„	„	A dwelling house.
Purlicknowe - - -	„	„	A crofter's residence.
Roadside - - -	„	10	A small village.
St. Johnshill - - -	„	6	A farm house.
Slains - - -	„	11	A farm house.
Shieldhill - - -	„	15	A group of cottages.
Temple - - -	„	11	A farm house.
Upper Mains of Catterline -	„	3	A farm house.
Upper Belfield - - -	„	7	A cottage and outhouses.
Upper Fernyflatt - - -	„	„	A dwelling house.
West Bendings - - -	XVII.	13	A farm house.
Westtown of Barras - - -	„	14	A farm house.
Westtown - - -	XXI.	2	A farm house.
West Mains - - -	„	„	A farm house.
Wardhead - - -	„	10	A farm house.
Whistleberry - - -	„	11	A farm house.

LONDON:

Printed by GEORGE E. EYRE and WILLIAM SPOTTISWOODE,
Printers to the Queen's most Excellent Majesty.
For Her Majesty's Stationery Office.



ORDNANCE SURVEY OF SCOTLAND.

BOOK OF REFERENCE TO THE PLAN
OF THE
PARISH OF KINNELL,
CONTAINING 6593·796 ACRES ;
THE
PARISH OF FARNELL (DETACHED),
CONTAINING 49·340 ACRES ;
AND THE
PARISH OF MARYTON (DET., No. 2).
CONTAINING 338·166 ACRES ;
IN THE
COUNTY OF FORFAR.

COLONEL SIR HENRY JAMES, R.E., F.R.S., F.G.S., &c.

SUPERINTENDENT OF THE ORDNANCE SURVEY.

PRINTED AT THE ORDNANCE SURVEY OFFICE, SOUTHAMPTON.

1863.

Price Two Shillings.



THE BOARD OF DIRECTORS

OF THE

CITY OF KANSAS

OF THE

OF THE

OF THE

OF THE

OF THE

OF THE

id,
ne

rea

ed

ns
ce
is,

es

N

T

T

it

F.
C.
V.
ef.
S.

where a change occurs in the boundaries, the symbol [o—o] is used to show the part at which the change takes place.

PARISH OF KINNELL

AND

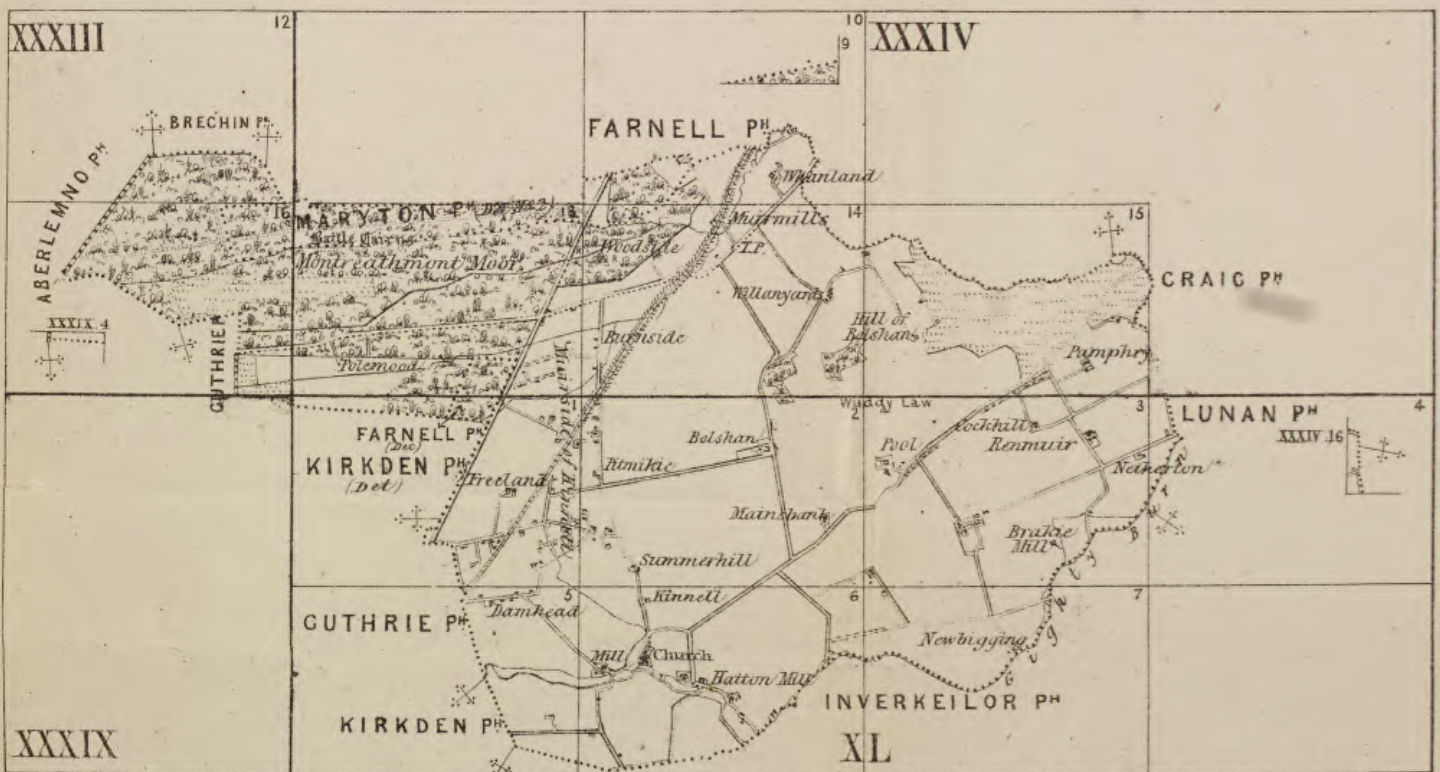
MARYTON PH (*Det^d N^o 2*)

FORFARSHIRE


INDEX TO THE SHEETS

Published on the Scale of $\frac{1}{2500}$ or 25.344 Inches to a Mile

Scale of this Index One Inch to a Mile



Published in 13 Sheets at 2/6 each and 1 Book of Areas at 2/



EXPLANATORY REMARKS.

The Scale of the Parish Plans is the 1-2500th of the actual length on the ground, and is equal to 25·344 inches to a mile, which is very approximately equal to one square inch to one acre, the square of 1·0018 inch being equal to one acre.

The length of each sheet is one and a-half miles, and the width one mile, the area of each sheet is therefore 960 acres.

Each enclosure has a reference number to the area which is given in this Book.

The Braces [/] on the plans are to indicate that the spaces so braced are included under the same reference number.

The Altitudes in feet above the Mean Level of the Sea are written thus —31·4.

The Scale of the Plans of the County is 6 inches to a mile, and each sheet contains the same area as 16 sheets of the Parish Plans. There is, therefore, a double reference number to each sheet as VI. 9., the Roman Numerals referring to the County Plans, the Arabic Figures to the Parish Plans.

The following are the characters employed on the Ordnance Plans on the Scales of 1·2500 and 6 inches to a mile:—

County Names	Ⓒ	Hundreds or Wards	W
Parishes	P	Townships	T
Extra Parochial	E	Division of Townships	T

Antiquities	<div style="display: inline-block; vertical-align: middle;"> <div style="font-size: 3em; vertical-align: middle;">{</div> <div style="display: inline-block; vertical-align: middle;"> <p>ROMAN</p> <p>Druidical or Saxon</p> <p><i>Norman or Subsequent</i></p> </div> </div>
-------------------	--

The descriptions of the boundaries are shown by the following initials:—

Centre of Stream	C.S.	Centre of Fence	C.F.
Centre of Road	C.R.	Top of Cop	T.C.
Side of Stream or Drain ..	S.S. or S.D.	Centre of Wall	C.W.
Root of Hedge	R.H.	Defaced	Def.
Face of Wall	F.W.	Track of Stream	T.S.
Undefined			Und.

Where a change occurs in the boundaries, the symbol [o—o] is used to show the part at which the change takes place.

TABLE

FOR CONVERTING DECIMAL PARTS OF AN ACRE INTO ROODS AND PERCHES.

Perches.	0 Rood.	1 Rood.	2 Roods.	3 Roods.	Perches.	0 Rood.	1 Rood.	2 Roods.	3 Roods.
0	·000	·250	·500	·750	21	·131	·381	·631	·881
1	·006	·256	·506	·756	22	·137	·387	·637	·887
2	·012	·262	·512	·762	23	·144	·394	·644	·894
3	·019	·269	·519	·769	24	·150	·400	·650	·900
4	·025	·275	·525	·775	25	·156	·406	·656	·906
5	·031	·281	·531	·781	26	·162	·412	·662	·912
6	·037	·287	·537	·787	27	·169	·419	·669	·919
7	·044	·294	·544	·794	28	·175	·425	·675	·925
8	·050	·300	·550	·800	29	·181	·431	·681	·931
9	·056	·306	·556	·806	30	·187	·437	·687	·937
10	·062	·312	·562	·812	31	·194	·444	·694	·944
11	·069	·319	·569	·819	32	·200	·450	·700	·950
12	·075	·325	·575	·825	33	·206	·456	·706	·956
13	·081	·331	·581	·831	34	·212	·462	·712	·962
14	·087	·337	·587	·837	35	·219	·469	·719	·969
15	·094	·344	·594	·844	36	·225	·475	·725	·975
16	·100	·350	·600	·850	37	·231	·481	·731	·981
17	·106	·356	·606	·856	38	·237	·487	·737	·987
18	·112	·362	·612	·862	39	·244	·494	·744	·994
19	·119	·369	·619	·869	40	·250	·500	·750	1·000
20	·125	·375	·625	·875					

N.B.—To convert Decimal Fractions of an Acre into Roods and Perches, multiply the decimal first by 4 and then by 40, preserving the same number of decimals in the product.

Examples—

	Acres.
	633·357
	4
	1·428
	40
A. R. P.	
633 1 17	17·120

	Acres.
	527·013
	4
	·052
	40
A. R. P.	
527 0 2	2·080

PARISH OF KINNELL,

IN THE

COUNTY OF FORFAR.

No. on Plan.	Area in Acres.	Description.	No. on Plan.	Area in Acres.	Description.
1	·985	Arable.		989·535	<i>Brought forward.</i>
2	1·399	Arable.	26	3·672	Rough pasture, road, and part of Battle Burn.
3	1·140	Sawmill, sheds, gardens, &c.			
4	·350	Occupation road.	27	·702	Rough heathy pasture and part of Rough Moss Burn.
5	1·561	Dam (part of).			
6	6·210	Arable & footpath.	28	2·064	Whinny pasture.
7	·131	House, garden, &c.	29	1·187	Whinny pasture.
8	23·691	Arable, slope, footpath, & part of burn.	30	10·758	Rough heathy pasture, trees, and part of Rough Moss Burn.
9	33·343	Arable.			
10	4·092	Rough pasture, road, slope, & part of Pow Burn.	31	7·243	Turnpike road.
			32	7·328	Whinny pasture and road.
11	·378	Arable & plantation.			
12	·582	Homestead, &c. (Whanland).	33	·414	Arable.
			34	·118	House, garden, &c. (Muirside of Kinnell, part of).
13	·390	Occupation road.			
14	·529	House, garden, pond, &c. (Whanland).	35	4·300	Arable.
15	5·265	Arable.	36	·106	House, garden, &c. (Muirside of Kinnell, part of).
16	1·839	Arable.			
17	1·678	Parish road.			
18	9·551	Arable, slope, & part of Pow Burn.	37	4·227	Arable.
			38	4·551	Arable.
19	24·017	Arable.	39	·248	House, garden, &c. (Muirside of Kinnell, part of).
20	2·712	Public road (part of).			
21	101·496	Rough heathy pasture, road, and part of Battle Burn.	40	22·217	Plantation, road, and rough heathy pasture.
22	·525	Public road (part of).			
23	1·885	Public road.	41	57·538	Arable, road, & part Lilylorn Burn.
24	3·058	Rough heathy pasture, road, and part of Battle Burn.	42	·255	Homestead, garden, &c. (Polemood).
25	762·728	Plantation, road, rough heathy pasture, quarry, & parts of Rough Moss and Battle Burns.	43	·661	Occupation road.
			44	1·280	Whinny pasture.
			45	84·009	Plantation, rough heathy pasture, and part of Lilylorn Burn.
	989·535	<i>Carried forward.</i>		1202·413	<i>Carried forward.</i>

PARISH OF KINNELL.

No. on Plan.	Area in Acres.	Description.	No. on Plan.	Area in Acres.	Description.
	1202·413	<i>Brought forward.</i>		1609·191	<i>Brought forward.</i>
46	8·472	Turnpike road.	70	9·505	Arable, slope, footpath, & parts of Pow and Lilylorn Burns.
47	·149	Crossgates Cottage, garden, &c.			
48	4·384	Arable.	71	·387	Houses, gardens, &c. (Myrehouse).
49	5·808	Arable.			
50	11·015	Arable & road.	72	1·222	Rough pasture, old quarry, and part of Pow Burn.
51	5·476	Arable.			
52	·416	Occupation road.			
53	·195	House, garden, &c. (Muirside of Kinnell, part of).	73	10·299	Arable & part of Pow Burn.
			74	12·728	Arable & road.
54	95·997	Rough heathy pasture & part of Lilylorn Burn.	75	·109	House, garden, &c.
			76	13·708	Arable.
55	56·624	Plantation & part of Lilylorn Burn.	77	·145	Dam.
			78	21·472	Arable.
56	·166	House, garden, &c. (Muirside of Kinnell, part of).	79	19·551	Arable & slope.
			80	3·113	Arable.
57	·109	House, garden, &c. (Muirside of Kinnell, part of).	81	22·442	Arable.
			82	·465	Parish road.
58	16·110	Arable, road, & part of burn.	83	3·613	Arable.
			84	30·340	Arable, slope, & part of Lilylorn Burn.
59	·146	House, garden, &c. (Muirside of Kinnell, part of).	85	13·901	Arable.
			86	·652	Homestead, garden, &c. (Woodside).
60	17·540	Arable, road, & part of burn.	87	6·389	Turnpike road.
			88	2·244	Plantation, slope, and part of Lilylorn Burn.
61	·139	House, garden, &c. (Muirside of Kinnell, part of).	89	40·269	Arable, slope, & part of Lilylorn Burn.
			90	10·529	Arable.
62	21·224	Arable, road, footpath, & part of burn.	91	8·787	Arable.
			92	14·652	Arable & road.
63	106·473	Plantation & parts of Pow, Battle, and Rough Moss Burns.	93	18·376	Arable & road.
			94	9·372	Arable.
64	10·169	Rough heathy pasture and parts of Pow, Battle, and Rough Moss Burns.	95	25·122	Arable, road, & slope.
			96	·158	House, garden, &c.
65	34·157	Arable, road, slope, & part of Pow Burn.	97	6·458	Arable & slope.
			98	9·107	Arable & road.
66	·322	Rough pasture & road.	99	13·336	Arable & road.
67	8·064	Arable.	100	·221	Houses, garden, &c. (Burnside).
68	·347	Houses, gardens, &c. (Muirmills).	101	·168	House, garden, &c. (Muirside of Kinnell, part of).
69	3·276	Plantation, slope, and parts of Pow and Lilylorn Burns.	102	18·588	Arable, part of burn, road, & part of Lilylorn Burn.
			103	19·652	Arable & part of Lilylorn Burn.
	1609·191	<i>Carried forward.</i>		1976·271	<i>Carried forward.</i>

No. on Plan.	Area in Acres.	Description.	No. on Plan.	Area in Acres.	Description.
	1976·271	<i>Brought forward</i>		2431·812	<i>Brought forward.</i>
104	13·008	Arable.	145	19·934	Arable & road.
105	18·051	Arable.	146	·039	Pasture.
106	13·105	Arable.	147	1·741	Arable.
107	15·544	Arable.	148	1·732	Rough pasture.
108	10·816	Arable.	149	1·049	Nicholl's Loch (part of)
109	12·792	Arable.	150	8·179	Arable, slope, & rough pasture.
110	11·175	Arable.	151	41·240	Arable & road.
111	·290	Plantation.	152	13·656	Arable, road, slope, & quarry.
112	2·573	Occupation road.	153	1·225	Homestead, garden, &c (Hill of Bolshan).
113	1·321	Homestead, garden, &c (Willanyards).	154	·372	Dam (old).
114	·299	Dam.	155	·100	House, garden, &c.
115	30·934	Arable.	156	·430	Arable.
116	12·347	Arable.	157	271·774	Rough heathy pasture, road, marsh, & old quarries.
117	15·676	Arable.	158	2·608	Parish road.
118	39·001	Arable, road, slope, & part of burn.	159	·453	Plantation.
119	·168	House, garden, &c. (Muirside of Kinnell, part of).	160	·581	Houses, garden, &c.
120	21·397	Scottish North Eastern Railway (part of).	161	·960	Plantation.
121	2·605	Parish road.	162	14·777	Arable.
122	5·516	Arable, slope, & part of burn.	163	50·805	Arable, road, slope, & rocks.
123	·457	Plantation.	164	4·702	Rough pasture, road, rocks, & quarry.
124	7·454	Arable.	165	43·103	Arable.
125	44·594	Arable.	166	7·674	Arable.
126	16·119	Arable.	167	2·779	Plantation.
127	25·998	Arable.	168	8·823	Arable.
128	15·456	Arable.	169	21·951	Arable & road.
129	15·529	Arable.	170	·909	Homestead, garden, &c (Pamphry).
130	7·005	Parish road.	171	22·444	Arable & road.
131	·080	Sheepfold, &c.	172	21·705	Arable.
132	4·018	Arable.	173	26·913	Arable.
133	11·240	Arable.	174	11·958	Arable.
134	15·799	Plantation, rocks, and quarry.	175	·100	House, garden, &c. (Netherstonfield).
135	·517	Rough pasture.	176	17·830	Arable.
136	·221	Rough pasture, pool, & old quarry.	177	14·585	Arable & part of burn.
137	6·729	Rough pasture & pool.	178	·051	House, garden, &c. (Muirside of Kinnell, part of).
138	16·401	Arable.	179	·208	House, garden, &c. (Muirside of Kinnell, part of).
139	17·077	Plantation.	180	13·844	Arable.
140	3·587	Arable & footpath.	181	20·486	Arable.
141	·158	House, garden, &c.			
142	12·839	Arable & footpath.			
143	·752	Whinny pasture and road.			
144	6·893	Arable.			
	2431·812	<i>Carried forward.</i>		3103·532	<i>Carried forward.</i>

PARISH OF KINNELL.

No. on Plan.	Area in Acres.	Description.	No. on Plan.	Area in Acres.	Description.
	3103·532	<i>Brought forward.</i>		3285·921	<i>Brought forward.</i>
182	9·610	Arable.	210	·296	House, gardens, &c. (Muirside of Kinnell, part of).
183	·182	House, garden, &c. (Muirside of Kinnell, part of).	211	4·303	Arable.
184	·271	House, garden, &c. (Muirside of Kinnell, part of).	212	·108	House, garden, &c. (Muirside of Kinnell, part of).
185	10·446	Arable.	213	3·317	Arable.
186	19·594	Arable.	214	·435	Occupation road.
187	1·149	Homestead, garden, &c. (Freeland).	215	1·864	Arable.
188	19·519	Arable.	216	1·617	Rough pasture, slope, &c.
189	·244	House, garden, &c. (Muirside of Kinnell, part of).	217	·136	House, garden, &c. (Muirside of Kinnell, part of).
190	·476	Occupation road.	218	4·890	Arable.
191	·350	House, garden, &c. (Muirside of Kinnell, part of).	219	1·399	Arable & ruin.
			220	2·445	Arable.
192	5·989	Arable.	221	·156	House, garden, &c. (Muirside of Kinnell, part of).
193	2·826	Arable.			
194	20·092	Arable.	222	·907	Arable.
195	·152	House, garden, &c. (Muirside of Kinnell, part of).	223	1·283	Whinny pasture and road.
			224	·206	Glasterlaw Station, gar- dens, &c.
196	2·251	Pasture.			
197	5·324	Pasture.	225	·211	Arable.
198	35·247	Arable & road.	226	6·449	Arable.
199	16·547	Arable.	227	·917	Manure Works, garden, &c.
200	1·716	Public road.			
201	·221	House, garden, &c. (Muirside of Kinnell, part of).	228	·258	House, garden, &c. (Muirside of Kinnell, part of).
202	12·047	Arable.	229	·150	House, garden, &c.
203	·098	House, garden, &c. (Muirside of Kinnell, part of).	230	3·690	Arable.
			231	39·042	Arable & road.
204	·211	House, garden, &c. (Muirside of Kinnell, part of).	232	3·800	Arable.
			233	·299	Homestead, garden, &c. (East Glasterlaw).
205	11·528	Arable & road.	234	·347	Houses, gardens, &c. (Muirside of Kinnell, part of).
206	1·139	Houses, gardens, &c. (Muirside of Kinnell, part of).	235	4·032	Arable & road.
			236	·170	House, garden, &c. (Muirside of Kinnell, part of).
207	·233	House, garden, &c. (Muirside of Kinnell, part of).	237	3·919	Arable.
208	1·105	Public road.	238	2·500	Arable & road.
209	3·822	Arable.	239	5·557	Arable & road.
			240	4·989	Arable & road.
	3285·921	<i>Carried forward.</i>		3385·613	<i>Carried forward.</i>

No. on Plan.	Area in Acres.	Description.	No. on Plan.	Area in Acres.	Description.
	3385·613	<i>Brought forward.</i>		3750·514	<i>Brought forward.</i>
241	28·003	Arable, road, & foot-path.	271	·633	Houses, gardens, &c. (Muirside of Kinnell, part of).
242	·120	House, garden, &c. (Muirside of Kinnell, part of).	272	11·416	Arable.
243	4·045	Arable.	273	13·347	Arable & footpath.
244	·132	House, garden, &c. (Muirside of Kinnell, part of).	274	20·120	Arable.
245	·254	School, smithy, garden, &c. (Muirside of Kinnell, part of).	275	18·099	Arable.
246	13·118	Arable & road.	276	4·908	Parish road.
247	·161	House, garden, &c. (Muirside of Kinnell, part of).	277	21·678	Arable.
248	7·610	Arable.	278	21·155	Arable.
249	7·545	Arable.	279	·109	Pool (old quarry).
250	·783	Homestead, garden, &c. (Pitmikie).	280	17·028	Arable.
251	8·059	Arable.	281	17·258	Arable.
252	34·651	Arable.	282	18·763	Arable.
253	83·284	Arable & trees.	283	20·056	Arable.
254	35·228	Arable.	284	21·106	Arable.
255	28·262	Arable.	285	21·942	Arable.
256	1·389	Occupation road.	286	31·092	Arable.
257	3·617	Ornamental ground.	287	19·469	Arable.
258	·231	Plantation.	288	·110	House, garden, &c. (Muirside of Kinnell, part of).
259	23·327	Arable.	289	·180	House, garden, &c. (Muirside of Kinnell, part of).
260	·576	House, garden, &c. (Bolshan).	290	1·277	Occupation road.
261	2·880	Homestead, &c. (Bolshan).	291	31·176	Arable.
262	·595	Houses, gardens, &c.	292	2·439	Parish road.
263	·241	Houses, garden, &c.	293	·351	Houses, garden, &c. (Summerhill).
264	24·577	Arable.	294	19·657	Arable.
265	30·585	Arable.	295	16·819	Arable.
266	6·834	Arable & road.	296	15·482	Arable.
267	·341	House, garden, &c. (Muirside of Kinnell, part of).	297	13·626	Arable.
268	·121	House, garden, &c. (Muirside of Kinnell, part of).	298	27·562	Arable.
269	·367	House, garden, &c. (Muirside of Kinnell, part of).	299	11·216	Arable.
270	17·965	Arable & road.	300	29·350	Arable.
			301	29·563	Arable.
			302	33·276	Arable.
			303	1·027	Homestead, garden, &c. (Mainsbank).
			304	12·029	Parish road.
			305	164·968	Arable, road, pool, and ruin.
			306	161·975	Arable & rocks.
			307	12·852	Arable.
			308	2·801	Plantation.
			309	16·198	Arable & pool.
			310	·778	Homestead, garden, &c. (Cockhill).
	3750·514	<i>Carried forward.</i>		4633·405	<i>Carried forward.</i>

No. on Plan.	Area in Acres.	Description.	No. on Plan.	Area in Acres.	Description.
	4633·405	<i>Brought forward.</i>		5056·721	<i>Brought forward.</i>
311	15·682	Arable.	356	14·757	Arable & part of mill lade.
312	3·324	Parish road.			
313	3·444	Arable.	357	37·729	Arable, part of mill lade, & part of Gighty Burn.
314	1·276	Parish road.			
315	·198	Dam.			
316	1·274	Homestead, garden, &c (Rennmure).	358	·238	Stackyard.
			359	·031	Castle (in ruins).
317	1·106	Arable.	360	1·015	Homestead, garden, &c (Wester Brakie).
318	·115	Plantation.			
319	20·467	Arable & trees.	361	·276	Occupation road.
320	15·531	Arable.	362	32·852	Arable.
321	14·187	Arable.	363	1·802	Plantation & road.
322	·347	Dam.	364	·718	Ornamental ground & road.
323	·709	Arable & slope.			
324	20·683	Arable.	365	·485	House, garden, &c. (Easter Brakie, part of).
325	·163	Plantation & slope.			
326	1·689	Homestead, &c. (Pool)	366	6·186	Ornamental ground.
327	·597	House, garden, &c. (Pool).	367	1·846	Occupation road.
			368	·634	Homestead, &c. (Easter Brakie, part of).
328	·339	Occupation road.			
329	·346	Houses, ruin, pool, &c.	369	·121	Plantation.
330	1·143	Plantation.	370	87·051	Arable & part of Gighty Burn.
331	1·253	Plantation.			
332	14·437	Arable.	371	51·809	Arable, part of mill lade, & part of Gighty Burn.
333	14·554	Arable.			
334	10·487	Arable.			
335	17·055	Arable.			
336	59·311	Arable.	372	·079	Plantation and part of Gighty Burn.
337	21·401	Arable.			
338	9·855	Arable.	373	·270	Houses, &c. (Brakie Mill).
339	·416	Homestead, garden, &c (Netherton).	374	1·036	Marsh & part of mill lade.
340	66·534	Arable & old quarry.			
341	·083	Garden.	375	·111	Pasture & part of mill lade.
342	16·724	Arable.			
343	·628	Plantation.	376	18·010	Arable, part of mill lade, & part of Gighty Burn.
344	·139	Occupation road, &c.			
345	·636	Arable.			
346	·309	Dam.	377	·026	Old mill (Brakie Mill).
347	·050	House, &c.	378	11·083	Arable, part of mill lade, & part of Gighty Burn.
348	29·633	Arable.			
349	·128	House, garden, &c.			
350	18·891	Arable.	379	14·770	Arable.
351	5·466	Occupation road.	380	1·566	Plantation.
352	18·628	Arable & part of mill lade.	381	·151	House, garden, &c. (Burnside).
353	12·175	Arable & plantation.	382	·323	Occupation road.
354	·170	House, gardens, &c. (Leadside).	383	13·161	Arable & part of Gighty Burn.
355	1·733	Occupation road.	384	·519	Arable.
	5056·721	<i>Carried forward.</i>		5355·376	<i>Carried forward.</i>

No. on Plan.	Area in Acres.	Description.	No. on Plan.	Area in Acres.	Description.
	5355·376	<i>Brought forward.</i>		5633·833	<i>Brought forward.</i>
385	·129	House, garden, &c.	425	17·878	Arable & part of Whauk Burn.
386	4·208	Arable.			
387	·095	House, garden, &c.	426	·225	Rough pasture & part of Whauk Burn.
388	·262	Houses, garden, &c. (Damhead).	427	11·913	Arable & part of Whauk Burn.
389	7·688	Arable.			
390	·146	House, garden, &c.	428	·241	Homestead, garden, &c (Kinnell).
391	1·563	Public road.			
392	·173	House, garden, &c.	429	21·284	Arable.
393	·081	House, garden, &c.	430	33·163	Arable.
394	·121	House, garden, &c.	431	16·289	Arable.
395	7·163	Arable.	432	12·489	Arable.
396	11·341	Arable.	433	21·539	Arable.
397	3·842	Arable.	434	41·896	Arable.
398	5·685	Arable.	435	2·744	Parish road.
399	22·475	Arable.	436	67·573	Arable & road.
400	·379	Pasture & footpath.	437	20·981	Arable.
401	18·606	Arable.	438	3·834	Parish road.
402	9·470	Arable & slope.	439	18·209	Arable & part of Whauk Burn.
403	29·839	Arable.			
404	30·193	Arable.	440	3·788	Arable, road, gravel-pit, & part of Whauk Burn.
405	·547	Arable & footpath.			
406	·285	Pasture & slope.			
407	1·225	Rough pasture slope, footpath, & part of mill lade.	441	·263	Green & part of Whauk Burn.
			442	·515	School, house, gardens, &c.
408	·539	Rough pasture slope.			
409	17·611	Arable & slope.	443	·418	Arable.
410	·417	Pasture.	444	·131	House, garden, &c.
411	2·876	Arable.	445	·387	Arable.
412	14·899	Arable.	446	·409	Church, ornamental ground, &c.
413	13·639	Arable & slope.			
414	1·342	Pasture.	447	·405	House, garden, &c.
415	13·658	Arable.	448	·211	Manse, &c.
416	2·530	Rough pasture slope and part of mill lade.	449	·170	Public road.
			450	·645	Ornamental ground &c.
417	1·858	Rough pasture slope & footpath.	451	14·291	Arable & part of mill lade.
418	12·028	Arable.	452	15·275	Arable & part of mill lade.
418a	·199	House, garden, &c. (Whitehills).	453	14·857	Arable.
419	·110	Occupation road.	454	27·838	Arable.
420	10·282	Arable.	455	24·569	Arable.
421	·257	Public road.	456	5·126	Arable.
422	1·010	Cemetery.	457	16·128	Arable, slope, & part of Gighty Burn.
423	12·516	Rough heathy pasture.			
424	17·170	Arable & part of Whauk Burn.	458	·149	Plantation & slope.
			459	·484	House, garden, &c. (Kinnells Mill).
	5633·833	<i>Carried forward.</i>		6050·150	<i>Carried forward.</i>

No. on Plan.	Area in Acres.	Description.	No. on Plan.	Area in Acres.	Description.
	6050·150	<i>Brought forward.</i>		6159·662	<i>Brought forward.</i>
460	·239	Plantation and part of mill lade.	486	13·918	Arable.
461	·817	Homestead, &c. (Kinnells Mill).	487	·198	Pasture.
462	·550	Corn-mill, garden, &c. (Kinnells Mill).	488	6·646	Lunan Water (part of).
463	2·188	Arable, part of mill lade, & part of Whauk Burn.	489	1·221	Parish road.
464	2·542	Arable, slope, footpath, and part of mill lade.	490	14·027	Arable.
465	·385	Rough pasture, slope, footpath, & part of mill lade.	491	32·362	Arable.
466	·337	Houses, garden, &c.	492	·319	Rough pasture slope.
467	4·686	Arable, slope, & part of mill lade.	493	·474	Rough pasture slope.
468	1·099	Plantation, slope, footpath, & part of mill lade.	494	1·073	Homestead, gardens, &c. (Hatton Mill).
469	·403	Garden, &c.	495	1·251	Hatton Spinning Mill, houses, garden, &c.
470	1·541	Ornamental ground, road, slope, footpath, & part of mill lade.	496	·765	Rough pasture slope & footpath.
471	·046	Houses.	497	·465	Hattonden Spinning Mill, house, gardens, &c.
472	·515	Corn-mill, houses, &c.	498	·567	Pasture, slope, part of mill lade, & part of Gighty Burn.
473	1·655	Homestead, garden, &c. (Hatton Mill).	499	·646	Dam.
474	·263	Rough pasture slope.	500	31·334	Arable & footpath.
475	·358	Pasture & road.	501	·198	House, garden, &c.
476	3·723	Dam.	502	·233	Public road.
477	·520	Woody slope.	503	3·917	Parish road.
478	32·053	Arable.	504	60·337	Arable, road, & footpath.
479	52·350	Arable, road, slope, part of mill lade, and part of Gighty Burn.	505	59·059	Arable, road, & slope.
480	·155	Rough pasture & part of Gighty Burn.	506	·628	Pasture & rough pasture.
481	·191	Arable.	506a	9·891	Arable & part of mill lade.
482	·313	Saw-mill, smithy, &c.	507	3·948	Arable & trees.
483	·348	House, garden, &c. (Gightyburn).	508	·209	House, garden, &c.
484	1·785	Arable, pasture slope, rough pasture, and parts of mill lade & Gighty Burn.	509	39·706	Arable.
485	·450	Dam.	510	1·825	Occupation road.
			511	·775	Plantation & part of Gighty Burn.
			512	·761	Rough pasture & part of Gighty Burn.
			513	·860	Dam (part of).
			514	·164	Rough pasture, part of mill lade, & part of Gighty Burn.
			515	·292	Rough pasture slope, rocks, and part of Gighty Burn.
			516	49·464	Arable and part of Gighty Burn.
	6159·662	<i>Carried forward.</i>		6497·195	<i>Carried forward.</i>

PARISH OF KINNELL.

9

No. on Plan.	Area in Acres.	Description.	No. on Plan.	Area in Acres.	Description.
517	6497·195	<i>Brought forward.</i>	518	6593·244	<i>Brought forward.</i>
	96·049	Arable, road, slope, old quarry, & parts of mill lade, and Gighty Burn.		·552	Homestead, &c. (Newbigging).
	6593·244	<i>Carried forward.</i>		6593·796	

RECAPITULATION.

6473·362	Land.
82·323	Public roads.
21·397	Railway.
16·714	Water.
6593·796	Total area of the Parish of Kinnell, in the County of Forfar.

PARISH OF FARNELL

(DETACHED);

IN THE

COUNTY OF FORFAR.

No. on Plan.	Area in Acres.	Description.
1	49·340	Plantation & part of burn.
	49·340	Area of the Parish of Farnell (Detached), locally situated in the Parish of Kinnell, in the County of Forfar.

PARISH OF MARYTON

(DETACHED, No. 2),

IN THE

COUNTY OF FORFAR.

No. on Plan.	Area in Acres.	Description.	No. on Plan.	Area in Acres.	Description.
1	·366	Public road.		140·710	<i>Brought forward.</i>
2	10·303	Arable.	11	·906	Public road.
3	5·249	Arable.	12	5·580	Rough heathy pasture, road, &c.
4	·394	Houses, garden, &c. (Graham's Frith).	13	175·983	Plantation, road, rough heathy pasture, &c.
5	·104	House, garden, &c. (Graham's Frith).	14	·797	Rough heathy pasture, road, &c.
6	·310	Parish road.	15	2·227	Rough heathy pasture, &c.
7	·343	Arable.	16	11·963	Rough heathy pasture, &c.
8	1·134	Turnpike road.			
9	45·985	Plantation.			
10	76·522	Plantation, rough pasture, &c.			
	<hr/>			<hr/>	
	140·710	<i>Carried forward.</i>		338·166	
				<hr/>	

RECAPITULATION.

335·450	Land.
2·716	Public roads.
<hr/>	
338·166	Area of the Parish of Maryton (Detached, No. 2), in the County of Forfar.

** Published with the Plans of Kinnell.

INDEX TO PLACES.

IN THE

PARISH OF KINNELL.

COUNTY OF FORFAR.

Name of Place.	No. of Sheet.		Descriptive Remarks.
	6-inch scale.	25·344-inch scale.	
Burnside	XXXIV.	14	A small holding.
Bolshan Hill	„	14	
Buckler Den Burn.....	„	15	
Bolshan	XL.	2	A farmsteading.
Boghall (ruin)	„	3	A cothouse in ruins.
Brakie Mill.....	„	3	An out farm house, formerly a corn-mill.
Burnside	„	4	A dwelling house, &c.
Crossgates Cottage	XXXIV.	13	
Castle (site of)	XL.	2	
Cockhill	„	3	A farmsteading.
Castle (in ruins).....	„	3	
Cemetery	„	5	
Castle (site of)	„	5	
Corn Mill	„	6	
Church	„	6	
Corn Mill	„	6	
Damhead	„	5	A small holding.
East Glasterlaw	„	1	A farmsteading.
Easter Brakie.....	„	3	A farmsteading.
Freeland	„	1	A farmsteading.
Glaster Law	„	1	An enclosure of pasture land.
Glasterlaw Station.....	„	1	A railway station.
Gightyburn.....	„	6	A dwelling house, &c.
Gighty Burn	„	7	
Gilkies Burn	XXXIII.	12	
Hill of Bolshan	XXXIV.	15	A farmsteading.
Hatton Mill	XL.	6	Two farmsteadings.
Hattonden Spinning Mill	„	6	
Hatton Spinning Mill	„	6	A farmsteading, &c.
Kinnells Mill	„	6	A farmsteading, &c.

Name of Place.	No. of Sheet.		Descriptive Remarks.
	6-inch scale.	25·344-inch scale.	
Kinnell	XL.	6	A farmsteading.
Lilylorn Burn.....	XXXIV.	14	
Leadsidè	XL.	3	A cothouse.
Law.....	"	6	A small hillock.
Lunan Water.....	"	6	
Montreathmont Moor	XXXIV.	14	
Muirmills	"	14	Cothouses.
Myrehouse	"	14	A cothouse.
Mid T.P.	"	14	
Market Stance	XL.	1	A fair-ground.
Muirside of Kinnell	"	1	Dwelling houses.
Manure Works	"	1	
Mainsbank	"	2	A farmsteading.
Manse	"	6	
Nicholl's Loch	XXXIV.	15	
Netherstonfield	"	16	A cothouse.
Netherton	XL.	3	A farmsteading.
Newbigging	"	7	A farmsteading.
Pow Burn	XXXIV.	10	
Polemood	"	13	A farmsteading.
Pamphry.....	"	15	A farmsteading.
Pitmikie	XL.	2	A farmsteading.
Pool	"	3	A farmsteading.
Rough Moss Burn.....	XXXIV.	14	
Rossie Muir	"	15	
Renmure.....	XL.	3	A farmsteading.
Saw Mill.....	XXXIV.	10	
Scottish North Eastern Rail- way	"	14	
School.....	XL.	2	
Summerhill	"	2	An old steading.
School.....	"	6	
Site of Tumulus.....	"	3	
Whanland	XXXIV.	10	A farmsteading.
Woodside	"	14	A farmsteading.
Willanyards	"	14	A farmsteading.
Wuddy Law	XL.	3	
Wester Brakie	"	3	A farmsteading.
Whitehills	"	5	A cothouse.
Whauk Burn	"	6	

INDEX TO PLACES

IN THE

PARISH OF MARYTON (DETACHED, No. 2).

COUNTY OF FORFAR.

Name of Place.	No. of Sheet.		Descriptive Remarks.
	6-inch scale.	25·344-inch scale.	
Battle Cairns	XXXIV.	13	A farmsteading.
Battle Well	„	13	
Battle Drum	„	13	
Battle Burn	„	14	
Graham's Frith	„	10	

INDEX TO VOLUMES

PUBLISHED BY THE BOARD OF SUPERVISORS

CITY OF LOS ANGELES

Name of Person	Volume	
	Page	Page
Adams, John	10	10
Adams, John	11	11
Adams, John	12	12
Adams, John	13	13
Adams, John	14	14
Adams, John	15	15
Adams, John	16	16
Adams, John	17	17
Adams, John	18	18
Adams, John	19	19
Adams, John	20	20



ORDNANCE SURVEY OF SCOTLAND.

BOOK OF REFERENCE TO THE PLAN
OF THE
PARISH OF KINNETTLES,

CONTAINING 2870·427 ACRES ;

AND THE
PARISH OF CAPUTH (DETACHED),

CONTAINING 282·916 ACRES ;

IN THE
COUNTY OF FORFAR.

COLONEL SIR HENRY JAMES, R.E., F.R.S., F.G.S., &c.

SUPERINTENDENT OF THE ORDNANCE SURVEY.

PRINTED AT THE ORDNANCE SURVEY OFFICE, SOUTHAMPTON.

1863.

Price One Shilling.



THE STATE OF NEW YORK

IN SENATE

JANUARY 18, 1881

REPORT

OF THE

COMMISSIONERS OF THE LAND OFFICE

IN RESPONSE TO A RESOLUTION

PASSED BY THE SENATE

APRIL 18, 1880

ALBANY:

JOHN B. LEECH, PRINTERS

1881

ound,
one

area

uded

tains
ence
ans,

ales

W

T

T

α

ent

F.

C.

W.

Def.

S.

Where a change occurs in the boundaries, the symbol [o—o] is used to show the part at which the change takes place.

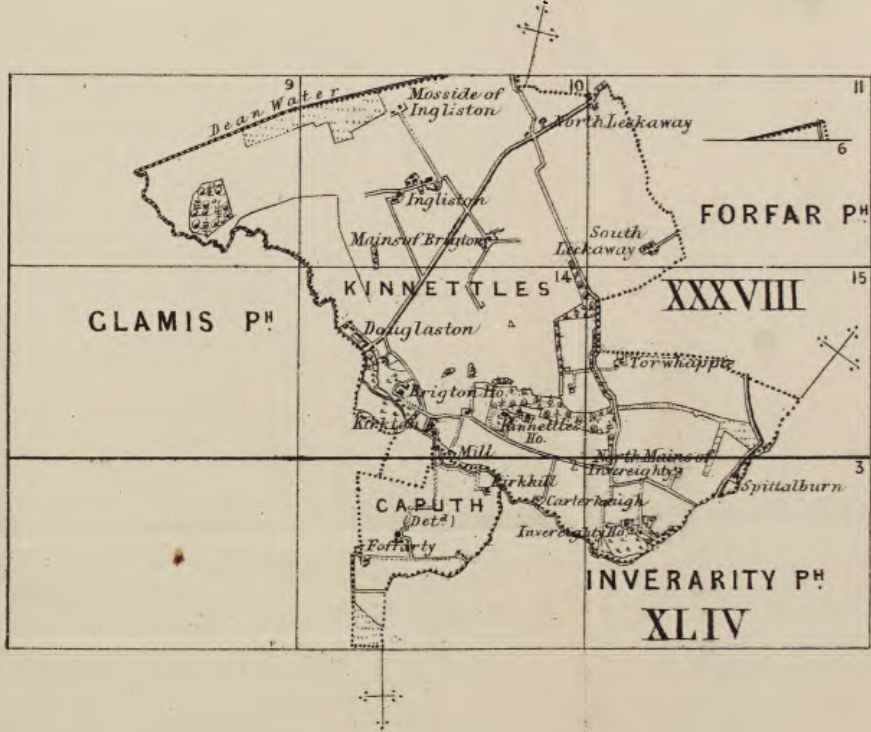
PARISH OF KINNETTLES & CAPUTH P^H (Det^d)

FORFARSHIRE

INDEX TO THE SHEETS

Published on the Scale of $\frac{1}{2500}$ or 25.344 Inches to a Mile

Scale of this Index One Inch to a Mile



Published in 7 Sheets at $\frac{2}{6}$ each and 1 Book of Areas at 1/-

PARISH OF KINNETTLES

FORFARSHIRE

INDEX TO THE

LIST OF THE PARISHES OF FORFARSHIRE

AND THE PARISH OF KINNETTLES



EXPLANATORY REMARKS.

The Scale of the Parish Plans is the 1-2500th of the actual length on the ground, and is equal to 25·344 inches to a mile, which is very approximately equal to one square inch to one acre, the square of 1·0018 inch being equal to one acre.

The length of each sheet is one and a-half miles, and the width one mile, the area of each sheet is therefore 960 acres.


Each enclosure has a reference number to the area which is given in this Book.

The Braces [/] on the plans are to indicate that the spaces so braced are included under the same reference number.

The Altitudes in feet above the Mean Level of the Sea are written thus —31·4.

The Scale of the Plans of the County is 6 inches to a mile, and each sheet contains the same area as 16 sheets of the Parish Plans. There is, therefore, a double reference number to each sheet as VI. 9., the Roman Numerals referring to the County Plans, the Arabic Figures to the Parish Plans.

The following are the characters employed on the Ordnance Plans on the Scales of 1·2500 and 6 inches to a mile:—

County Names	Ⓒ	Hundreds or Wards	W
Parishes	P	Townships	T
Extra Parochial	E	Division of Townships	T
			
Antiquities	<div style="display: flex; align-items: center;"> <div style="font-size: 4em; margin-right: 10px;">{</div> <div> ROMAN <i>Druidical or Saxon</i> <i>Norman or Subsequent</i> </div> </div>		

The descriptions of the boundaries are shown by the following initials:—

Centre of Stream	C.S.	Centre of Fence	C.F.
Centre of Road	C.R.	Top of Cop	T.C.
Side of Stream or Drain ..	S.S. or S.D.	Centre of Wall	C.W.
Root of Hedge	R.H.	Defaced	Def.
Face of Wall	F.W.	Track of Stream	T.S.
Undefined	Und.		

Where a change occurs in the boundaries, the symbol [o—o] is used to show the part at which the change takes place.

TABLE

FOR CONVERTING DECIMAL PARTS OF AN ACRE INTO ROODS AND PERCHES.

Perches.	0 Rood.	1 Rood.	2 Roods.	3 Roods.	Perches.	0 Rood.	1 Rood.	2 Roods.	3 Roods.
0	·000	·250	·500	·750	21	·131	·381	·631	·881
1	·006	·256	·506	·756	22	·137	·387	·637	·887
2	·012	·262	·512	·762	23	·144	·394	·644	·894
3	·019	·269	·519	·769	24	·150	·400	·650	·900
4	·025	·275	·525	·775	25	·156	·406	·656	·906
5	·031	·281	·531	·781	26	·162	·412	·662	·912
6	·037	·287	·537	·787	27	·169	·419	·669	·919
7	·044	·294	·544	·794	28	·175	·425	·675	·925
8	·050	·300	·550	·800	29	·181	·431	·681	·931
9	·056	·306	·556	·806	30	·187	·437	·687	·937
10	·062	·312	·562	·812	31	·194	·444	·694	·944
11	·069	·319	·569	·819	32	·200	·450	·700	·950
12	·075	·325	·575	·825	33	·206	·456	·706	·956
13	·081	·331	·581	·831	34	·212	·462	·712	·962
14	·087	·337	·587	·837	35	·219	·469	·719	·969
15	·094	·344	·594	·844	36	·225	·475	·725	·975
16	·100	·350	·600	·850	37	·231	·481	·731	·981
17	·106	·356	·606	·856	38	·237	·487	·737	·987
18	·112	·362	·612	·862	39	·244	·494	·744	·994
19	·119	·369	·619	·869	40	·250	·500	·750	1·000
20	·125	·375	·625	·875					

N.B.—To convert Decimal Fractions of an Acre into Roods and Perches, multiply the decimal first by 4 and then by 40, preserving the same number of decimals in the product.

Examples—

	Acres.
	633·357
	4
	—
	1·428
	40
	—
A. R. P.	17·120
633 1 17	

	Acres.
	527·013
	4
	—
	·052
	40
	—
A. R. P.	2·080
527 0 2	

PARISH OF KINNETTLES,

IN THE

COUNTY OF FORFAR.

No. on Plan.	Area in Acres.	Description.	No. on Plan.	Area in Acres.	Description.
1	19·381	Arable.		449·251	<i>Brought forward.</i>
2	2·067	Arable.	33	6·268	Arable.
3	63·618	Arable & slopes.	34	26·854	Arable.
4	11·656	Arable.	35	19·697	Arable.
5	9·554	Arable.	36	45·482	Arable, slope, road, pool, &c.
6	14·598	Arable.			
7	14·966	Arable.	37	21·746	Arable.
8	29·041	Plantation.	38	25·508	Arable.
9	24·123	Arable, slope, & half of burn.	39	12·534	Arable.
10	19·788	Arable, slope, & half of burn.	40	22·539	Arable, quarry, & roads.
11	10·376	Pasture.	41	·289	Occupation road.
12	11·163	Arable, slope, half of burn, &c.	42	23·120	Arable, road, &c.
13	11·151	Arable, slope, half of burn, &c.	43	19·163	Arable.
14	13·193	Arable, slope, half of burn, &c.	44	·168	Smithy, garden, &c.
15	1·563	Arable.	45	1·696	Arable.
16	52·197	Rough pasture & slopes	46	·427	Houses, garden, &c. (North Leckaway).
17	3·112	Dean Water (half of).	47	·100	Pond.
18	4·289	Arable.	48	11·591	Arable.
19	5·243	Arable & road.	49	13·702	Arable.
20	·299	Houses, sheds, &c. (Mossie of Ingliston).	50	14·002	Arable, slope, & half of burn.
21	·404	Arable.	51	18·295	Arable, slopes, & half of burn.
22	·267	Houses, gardens, &c.	52	12·256	Arable & half of burns.
23	20·767	Arable & occupation road.	53	14·117	Arable.
24	20·778	Arable & occupation road.	54	1·672	Homestead, garden, &c. (Wester Ingliston).
25	22·557	Arable.	55	·229	Pond.
26	22·493	Arable & trees.	56	13·812	Arable, road, &c.
27	12·537	Arable.	57	2·996	Homestead, gardens, &c. (Middle Ingliston).
28	1·472	Parish road.			
29	·117	Occupation road.	58	2·354	Occupation road.
30	4·662	Arable.	59	·305	House, garden, &c.
31	16·364	Arable.	60	·874	House, gardens, ornamental ground, &c. (Easter Ingliston).
32	5·455	Arable.			
	449·251	<i>Carried forward.</i>	61	1·128	Arable.
			62	21·691	Arable.
			63	·130	Occupation road.
				803·996	<i>Carried forward.</i>

PARISH OF KINNETTLES.

No. on Plan.	Area in Acres.	Description.	No. on Plan.	Area in Acres.	Description.
	803·996	<i>Brought forward.</i>		1315·748	<i>Brought forward.</i>
64	20·856	Arable.	110	·539	Occupation road.
65	15·231	Arable.	111	15·855	Arable.
66	14·560	Arable.	112	14·978	Arable.
67	14·291	Arable, part of burn, &c.	113	15·840	Arable.
68	14·461	Arable.	114	1·032	Homestead, old dove cot, &c.
69	12·352	Arable.	115	·881	Occupation road.
70	1·025	Occupation road.	116	·431	House, garden, &c. (South Leckaway).
71	13·222	Arable, rough pasture, &c.	117	13·639	Arable.
72	22·250	Arable.	118	13·850	Arable.
73	8·316	Parish road.	119	3·655	Arable.
74	·438	Occupation road.	120	8·834	Arable.
75	22·884	Arable.	121	11·420	Arable.
76	20·114	Arable.	122	13·757	Arable.
77	22·996	Arable.	123	11·368	Arable.
78	16·119	Arable.	124	11·422	Arable.
79	5·290	Kerbit Water (half of)	125	24·106	Arable, road, & trees.
80	12·443	Arable.	126	1·421	Arable, roads, & trees.
81	1·839	Plantation.	127	23·653	Arable.
82	13·354	Arable.	128	24·295	Arable.
83	16·945	Arable, &c.	129	5·483	Plantation & road.
84	28·556	Arable.	130	·322	Pasture.
85	·927	Occupation road.	131	12·719	Arable.
86	2·645	Homestead, gardens, &c. (Mains of Brighton).	132	·838	Old spinning mill, gardens, houses, &c. (Douglaston, part of)
87	·690	Pasture & shed.			Pasture, slope, &c.
88	6·586	Arable.	133	2·038	Houses, gardens, &c. (Village of Douglaston, part of).
89	24·518	Arable.	134	2·073	Private road.
90	23·411	Arable & road.			Arable.
91	·570	House, garden, &c.	135	·621	Arable.
92	7·499	Arable.	136	12·144	Arable.
93	·052	House, garden, &c.	137	14·455	Arable.
94	·695	Arable & slope.	138	7·240	Arable.
95	·169	Pond.	139	24·879	Arable.
96	·924	Homestead, gardens, &c.	140	23·926	Arable & road.
97	6·054	Arable.	141	·289	Plantation.
98	12·223	Arable.	142	24·699	Arable & road.
99	7·986	Arable.	143	·295	Occupation road.
100	6·890	Arable.	144	·100	House & yard.
101	6·611	Arable.	145	25·262	Arable.
102	18·971	Arable.	146	31·802	Arable & old quarry.
103	7·648	Arable.	147	·410	Houses, garden, &c. (Village of Douglaston, part of).
104	7·454	Arable.			Plantation & part of burn.
105	16·213	Arable.	148	6·106	House, offices, &c. (Brighton Farm).
106	16·019	Arable.			
107	14·235	Arable.	149	1·027	
108	11·083	Arable.			
109	14·137	Arable.			
	1315·748	<i>Carried forward.</i>		1723·452	<i>Carried forward.</i>

No. on Plan.	Area in Acres.	Description.	No. on Plan.	Area in Acres.	Description.
	1723·452	<i>Brought forward.</i>		2037·704	<i>Brought forward.</i>
150	5·142	Ornamental ground, road, &c.	192	·581	Plantation.
151	1·933	Gardens, &c.	193	4·500	Arable.
152	7·669	Ornamental ground.	194	·880	Homestead, pools, garden, &c. (North Mains of Kinnettles).
153	·605	Brigton House, offices, &c.	195	·154	Occupation road.
154	·122	Private road.	196	·359	Old fish pond.
155	1·323	Plantation & road.	197	3·728	Plantation.
156	6·889	Arable.	198	2·844	Arable.
157	1·570	Parish road.	199	11·049	Arable.
158	7·777	Arable.	200	·261	Public road.
159	7·724	Arable.	201	1·672	Houses, gardens, &c. (Village of Kirkton, part of).
160	·796	Plantation.			
161	·929	Plantation & old quarries.	202	·973	Houses, gardens, &c. (Village of Kirkton, part of).
162	22·188	Arable.			
163	21·804	Arable.	203	·734	Pasture & road.
164	10·955	Arable.	204	·299	Public road.
165	10·489	Arable.	205	·712	Arable, slope, & part of burn.
166	1·212	Plantation.			
167	15·312	Arable.	206	7·134	Arable, slope, & part of burn.
168	15·788	Arable.			
169	·221	Pasture & half of burn.	207	1·498	Arable.
170	21·513	Ornamental ground, slopes, &c.	208	1·646	Arable.
171	17·155	Ornamental ground, road, &c.	209	1·452	Arable.
172	1·501	Plantation & road.	210	·653	Occupation road.
173	·181	Garden.	211	·341	Kinnettles Corn Mill garden, &c.
174	11·409	Arable.	212	10·920	Arable.
175	10·860	Arable.	213	2·299	Arable.
176	12·059	Arable & road.	214	15·418	Arable.
177	1·075	Homestead, garden, &c. (West Mains of Kinnettles).	215	·469	Occupation road.
178	10·095	Arable.	216	3·910	Parish road.
179	1·685	Plantation.	217	10·999	Arable.
180	1·450	Garden, &c.	218	15·342	Arable.
181	1·379	Ornamental ground, &c.	219	15·170	Arable.
182	·130	Kinnettles House.	220	13·626	Arable.
183	7·620	Ornamental ground, &c.	221	2·529	Arable.
184	11·440	Arable.	222	2·607	Arable.
185	·090	Occupation road.	223	11·564	Arable.
186	2·990	Arable & road.	224	15·302	Arable.
187	1·505	Homestead, garden, &c. (Mains of Kinnettles)	225	18·267	Arable.
188	11·198	Arable.	226	7·617	Plantation & road.
189	46·479	Plantation & roads.	227	·937	Pasture, quarry, &c.
190	1·424	Plantation.	228	1·875	Plantation & pool.
191	·566	Plantation.	229	7·900	Parish road.
			230	20·185	Arable & footpath.
			231	1·014	Homestead, garden, &c. (Forwhappie).
	2037·704	<i>Carried forward.</i>		2257·124	<i>Carried forward.</i>

PARISH OF KINNETTLES.

No. on Plan.	Area in Acres.	Description.	No. on Plan.	Area in Acres.	Description.
	2257·124	<i>Brought forward.</i>		2690·737	<i>Brought forward.</i>
232	19·200	Arable & occupation road.	277	·095	Plantation.
233	24·026	Arable & road.	278	11·030	Arable.
234	24·351	Arable, road, &c.	279	11·298	Arable, pool, & trees.
235	8·765	Arable.	280	12·281	Arable & road.
236	15·649	Arable.	281	·663	Homestead, garden, &c. (North Mains of Inver- weirhty).
237	1·838	Plantation.			
238	8·367	Arable.	282	16·358	Arable.
239	11·592	Arable.	283	12·358	Arable.
240	16·868	Arable.	284	·030	House.
241	12·470	Arable.	285	1·011	Arable, half of Spittal Burn, &c.
242	11·345	Arable.			
243	22·433	Rough pasture.	286	2·814	Arable, half of Spittal Burn, &c.
244	20·201	Arable.			
245	17·921	Arable & part of burn.	287	·664	Homestead, garden, &c. (Spittalburn).
246	11·791	Arable.			
247	3·168	Turnpike road.	288	·219	Occupation road.
248	5·932	Arable.	289	3·601	Arable & half of Spittal Burn.
249	·399	Rough pasture & slope.			
250	16·045	Arable.	290	11·386	Arable.
251	16·277	Arable.	291	12·016	Arable.
252	15·584	Arable.	292	1·027	Homestead, yards, &c. (Mains of Inver- eighty).
253	13·216	Arable & plantation.			
254	11·344	Arable & plantation.			
255	12·525	Arable.	293	·577	Ornamental ground & road.
256	2·771	Plantation & slope.			
257	15·798	Arable & half of drain.	294	11·585	Arable.
258	2·795	Arable, slope, & half of burn.	295	1·345	Garden, &c.
			296	·210	Occupation road.
259	1·928	Arable.	297	1·055	Ornamental ground &c.
260	6·683	Arable.	298	·397	Plantation & road.
261	16·146	Arable.	299	·148	Invereighty House
262	·830	Occupation road.	300	·816	Ornamental ground, &c.
263	15·969	Arable.	301	1·071	Plantation.
264	·559	Pasture & footpath.	302	·706	Plantation & road.
265	·868	Plantation.	303	19·622	Arable & trees.
266	7·005	Arable.	304	3·284	Arable & half of Spittal Burn.
267	·303	House, garden, &c. (Carterhaugh, part of)	305	1·691	Plantation & half of Spittal Burn.
268	·112	House, garden, &c. (Carterhaugh, part of)			
269	1·219	Pasture & footpath.	306	·036	Pasture.
270	6·220	Arable.	307	·261	Pasture, half of burn, &c.
271	·462	Plantation.	308	9·537	Arable.
272	1·337	Kerbit Water (half of).	309	1·442	Invereighty Mill, house, gardens, &c.
273	·702	Pasture & footpath.			
274	8·260	Arable.	310	1·269	Arable, road, &c.
275	10·673	Arable.	311	·365	Mill dam.
276	11·666	Arable & road.	312	13·744	Ornamental ground.
			313	3·277	Arable, slope, &c.
	2690·737	<i>Carried forward.</i>		2860·026	<i>Carried forward.</i>

No. on Plan.	Area in Acres.	Description.	No. on Plan.	Area in Acres.	Description.
314	2860·026 7·843	<i>Brought forward.</i> Ornamental ground.	315	2867·869 2·558	<i>Brought forward.</i> Plantation, half of Spittal Burn, &c.
	2867·869	<i>Carried forward.</i>		2870·427	

RECAPITULATION.

2832·570	Land.
26·896	Public roads.
10·961	Water.
2870·427	Total Area of the Parish of Kinnettles, in the County of Forfar.

NOTE:—There is a detached portion of the Parish of Caputh, the area of which is given in page 6, published with the Plans of the Parish of Kinnettles on Sheets XXXVIII. 14 and XLIV. 2.

PARISH OF CAPUTH

(DETACHED),

IN THE

COUNTY OF FORFAR.

No. on Plan.	Area in Acres.	Description.	No. on Plan.	Area in Acres.	Description.
1	·226	Public road.		151·736	<i>Brought forward.</i>
2	2·264	Arable & slope.	24	· 10·895	Arable & half of drains.
3	·955	Arable.	25	22·409	Arable & half of drain.
4	·973	Kerbit Water (part of).	26	·030	Arable.
5	8·744	Arable.	27	18·087	Arable.
6	5·960	Arable.	28	·193	Arable.
7	14·120	Arable.	29	·513	Houses, gardens, &c. (Easter Foffarty).
8	9·130	Arable, road, &c.			Pasture.
9	24·321	Arable, slope, road, &c.	30	·111	
10	7·540	Arable, half of drain, &c.	31	·701	House, garden, &c. (Wester Foffarty, part of).
11	·431	Homestead, garden, &c. (Kirkhill).	32	·207	Occupation road.
12	8·491	Arable & road.	33	·422	Homestead, garden, &c. (Wester Foffarty, part of).
13	5·037	Arable & footpath.			
14	5·778	Arable & footpath.			
15	10·307	Arable & road.	34	·170	Pasture.
16	·797	Homestead, gardens, &c. (Mains of Fof- farty).	35	10·029	Arable.
			36	·847	Public road.
17	·205	Occupation road.	37	20·383	Arable & road.
18	·532	Pasture.	38	11·197	Arable & road.
19	10·130	Arable & road.	39	4·410	Arable & road.
20	11·903	Arable.	40	·126	Arable.
21	8·321	Arable.	41	4·936	Arable, road, &c.
22	9·089	Arable & trees.	42	9·241	Arable.
23	6·482	Arable & half of drain.	43	16·273	Rough pasture.
	151·736	<i>Carried forward.</i>		282·916	

RECAPITULATION.

280·870	Land.
1·073	Public roads.
·973	Water.
282·916	Total Area of the Parish of Caputh (detached), in the County of Forfar.

INDEX TO PLACES

IN THE

PARISH OF KINNETTLES.

COUNTY OF FORFAR.

Name of Place.	No. of Sheet.		Descriptive Remarks.
	6-inch scale.	25·344-inch scale.	
Brigton Farm.	XXXVIII.	14	Farmhouse & offices.
Brigton Hill	„	14	
Brigton House.	„	14	
Church	„	14	Two cothouses.
Carterhaugh.	XLIV.	2	
Dean Water	XXXVIII.	9	A small village.
Douglaston.	„	14	
Easter Ingliston.	„	10	Farmhouse & offices
Free Church & Manse.	„	14	
Invereighy House.	XLIV.	3	
Invereighy Mill	„	3	
Kerbit Water.	XXXVIII.	9	A small village.
Kirkton	„	14	
Kinnettles Mill (corn)	„	14	
Kinnettles House.	„	14	
Mosside of Ingliston	„	10	Three cothouses.
Middle Ingliston	„	10	Farmhouse & offices.
Mains of Brigton.	„	10	Farmhouse & offices.
Muiryknowes	„	11	Farmhouse & offices.
Manse.	„	14	
Mains of Kinnettles.	„	14	Farmhouse & offices.
Mains of Invereighy.	XLIV.	3	Farmhouse & offices.
North Leckaway	XXXVIII.	10	Farmhouse & offices.
North Mains of Kinnettles. ..	„	14	Farmhouse & offices.
North Mains of Invereighy ..	XLIV.	3	Farmhouse & offices.
South Leckaway	XXXVIII.	11	Farmhouse & offices.
School.	„	14	
School.	„	14	
Spittalburn.	XLIV.	3	Farmhouse & offices.
Spittal Burn	„	3	

Name of Place.	No. of Sheet.		Descriptive Remarks.
	6-inch scale.	25·344-inch scale.	
Torwhappie	XXXVIII.	15	Farmhouse & offices.
Wester Ingliston	„	10	Farmhouse & offices.
West Mains of Kinnettles....	„	14	Farmhouse & offices.
Wester Foffarty.....	XLIV.	2	Farmhouse & offices.

CAPUTH (DETACHED).

Chapel (site of).....	XLIV.	2	
Easter Foffarty	„	2	Dwelling houses.
Kirkhill.....	„	2	Farmhouse & offices.
Mains of Foffarty	„	2	Farmhouse & offices.
Wester Foffarty.....	„	2	Farmhouse & offices.

ORDNANCE SURVEY OF SCOTLAND.

BOOK OF REFERENCE TO THE PLAN

OF THE

PARISH OF KINNOULL,

IN THE

COUNTY OF PERTH,

CONTAINING 3843·788 ACRES.

COLONEL SIR HENRY JAMES, R.E., F.R.S., M.R.I.A., F.G.S., &c.,

SUPERINTENDENT OF THE SURVEY.



LONDON:

PRINTED BY GEORGE E. EYRE AND WILLIAM SPOTTISWOODE,

PRINTERS TO THE QUEEN'S MOST EXCELLENT MAJESTY.

FOR HER MAJESTY'S STATIONERY OFFICE.

1865.

Price One Shilling and Sixpence.

GRAND JURY OF DISTRICT OF COLUMBIA

DOES HEREBY CERTIFY THAT


THE FOLLOWING IS A TRUE AND CORRECT COPY

OF THE

REPORT OF THE

COMMISSIONER OF THE DISTRICT OF COLUMBIA

[7142-50-8/65.]



IN WITNESS WHEREOF, I have hereunto set my hand and the seal of the District of Columbia at the City of Washington, this _____ day of _____, 19____.

Commissioner of the District of Columbia

on the
imately
qual to

f each

Book.

are in-

31·4.

it con-
double
to the

Scales

.. **W**

.. **T**

.. **T**

on

vent

C.F.
T.C.
T.W.
Def.
T.S.

the

ORDNANCE SURVEY OF SCOTLAND

PARISH OF KINNOULL

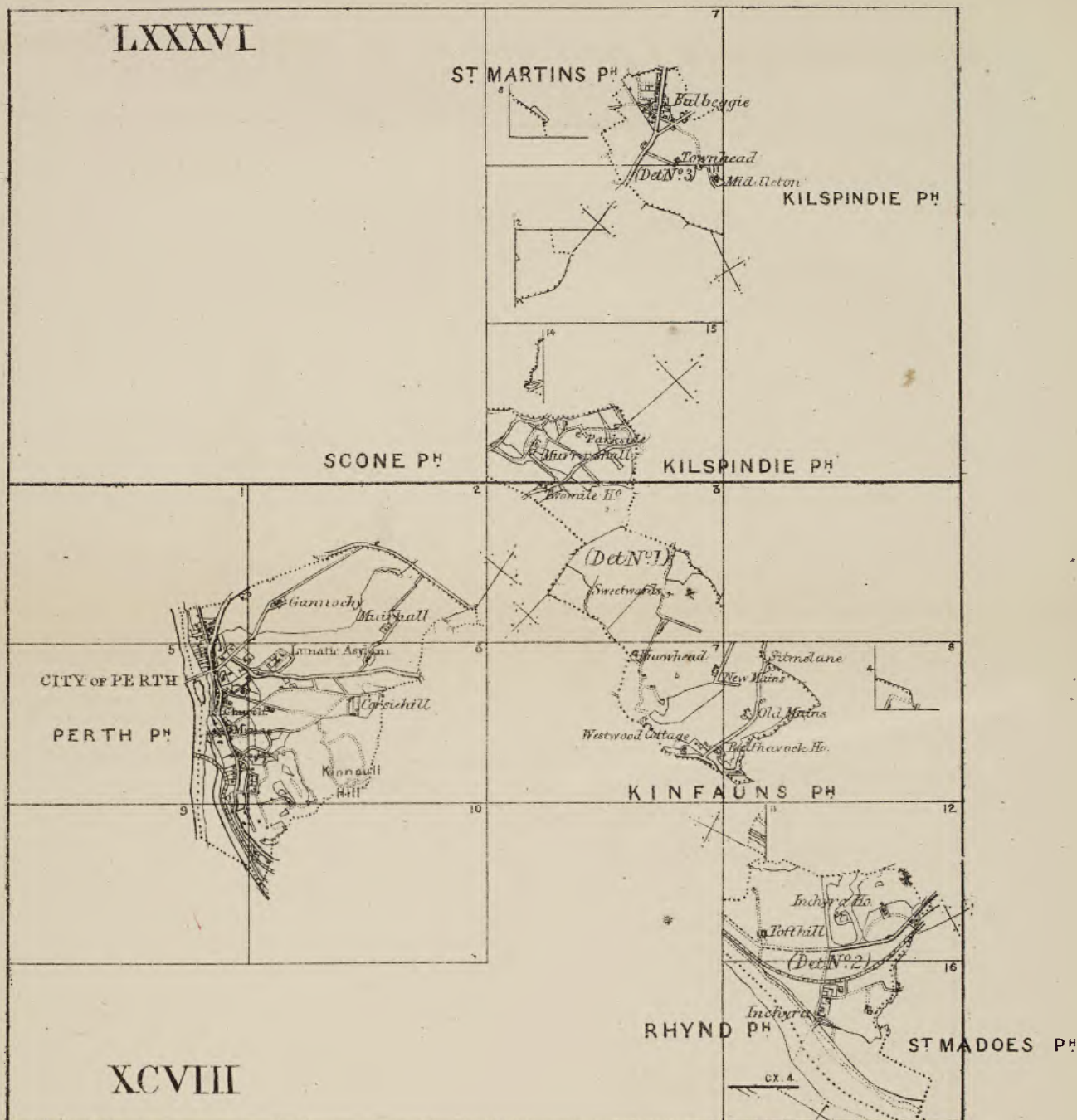
and KINNOULL P^H (Det. N^{os} 1.2.3)

PERTHSHIRE

INDEX TO THE SHEETS

Published on the Scale of $\frac{1}{2500}$ or 25.344 Inches to a Mile.

Scale of this Index One Inch to a Mile



Published in 14 Sheets at $2\frac{5}{6}$ each, with 1 Book of Areas at $1\frac{5}{6}$.

ORDNANCE SURVEY OF SCOTLAND
PARISH OF KINNQUILL
and KINNOULL P^H (Det. N^{os} 123)
PERTHSHIRE

INDEX TO THE SHEETS

Published on the Scale of $\frac{1}{2500}$ or 25·344 Inches to a Mile.

Scale of this Index One Inch to a Mile

EXPLANATORY REMARKS.

The scale of the Parish Plans is the 1-2500th of the actual length on the ground, and is equal to 25·344 inches to a mile, which is very approximately equal to one square inch to one acre, the square of 1·0018 inch being equal to one acre.

The length of each sheet is 1½ miles, and the width 1 mile, the area of each sheet is therefore 960 acres.

Each enclosure has a reference number to the area which is given in this Book.

The Braces (/) on the plans are to indicate that the spaces so braced are included under the same reference number.

The Altitudes in feet above the Mean Level of the Sea are written thus—31·4.

The Scale of the Plans of the County is 6 inches to a mile, and each sheet contains the same area as 16 sheets of the Parish Plans. There is therefore a double reference number to each sheet, as VI. 9., the Roman Numerals referring to the County Plans, the Arabic Figures to the Parish Plans.

The following are the characters employed on the Ordnance Plans on the Scales of 1-2500, and 6 inches to a mile :—

County Names	Ⓒ	Hundreds or Wards	W
Parishes	⒫	Townships	T
Extra Parochial.....	E	Division of Townships	T
Antiquities	<div style="display: flex; align-items: center;"> <div style="font-size: 3em; margin-right: 10px;">{</div> <div> <div>ROMAN</div> <div>Druidical or Saxon</div> <div>Norman or Subsequent</div> </div> </div>		

The descriptions of the boundaries are shown by the following initials :—

Centre of Stream	C.S.	Centre of Fence	C.F.
Centre of Road	C.R.	Top of Cop	T.C.
Side of Stream or Drain ...	S.S. or S.D.	Centre of Wall	C.W.
Root of Hedge	R.H.	Defaced	Def.
Face of Wall	F.W.	Track of Stream.....	T.S.
Undefined.....			Und.

Where a change occurs in the boundaries, the symbol [o--o] is used to show the part at which the change takes place.

N.B.—To convert Decimal Fractions of an Acre into Roods and Perches, multiply the decimal first by 4 and then by 40, preserving the same number of decimals in the product.

Examples—

Acres.

633·357

4

1·428

40

A. R. P.

633 1 17

17·120

Acres.

527·013

4

·052

40

A. R. P.

527 0 2

2·080

TABLE

FOR CONVERTING DECIMAL PARTS OF AN ACRE INTO ROODS AND PERCHES

Perch.	0 Rood.	1 Rood.	2 Roods.	3 Roods.	Perch.	0 Rood.	1 Rood.	2 Roods.	3 Roods.
0	·000	·250	·500	·750	21	·131	·381	·631	·881
1	·006	·256	·506	·756	22	·137	·387	·637	·887
2	·012	·262	·512	·762	23	·144	·394	·644	·894
3	·019	·269	·519	·769	24	·150	·400	·650	·900
4	·025	·275	·525	·775	25	·156	·406	·656	·906
5	·031	·281	·531	·781	26	·162	·412	·662	·912
6	·037	·287	·537	·787	27	·169	·419	·669	·919
7	·044	·294	·544	·794	28	·175	·425	·675	·925
8	·050	·300	·550	·800	29	·181	·431	·681	·931
9	·056	·306	·556	·806	30	·187	·437	·687	·937
10	·062	·312	·562	·812	31	·194	·444	·694	·944
11	·069	·319	·569	·819	32	·200	·450	·700	·950
12	·075	·325	·575	·825	33	·206	·456	·706	·956
13	·081	·331	·581	·831	34	·212	·462	·712	·962
14	·087	·337	·587	·837	35	·219	·469	·719	·969
15	·094	·344	·594	·844	36	·225	·475	·725	·975
16	·100	·350	·600	·850	37	·231	·481	·731	·981
17	·106	·356	·606	·856	38	·237	·487	·737	·987
18	·112	·362	·612	·862	39	·244	·494	·744	·994
19	·119	·369	·619	·869	40	·250	·500	·750	1·000
20	·125	·375	·625	·875					

PARISH OF KINNOULL,

IN THE

COUNTY OF PERTH.

No. on Plan.	Area in Acres.	Remarks.	No. on Plan.	Area in Acres.	Remarks.
1	·160	Houses and garden.	27	95·388	<i>Brought forward.</i>
2	4·244	Houses and nursery.		2·356	Houses, gardens, yards, arable, and road.
3	1·328	Ornamental ground.			
4	·342	Ornamental ground.	28	9·848	Arable and stream.
5	1·048	Houses, garden, and ornamental ground.	29	10·267	Arable and stream.
6	·682	Houses, garden, and ornamental ground.	30	8·236	Arable and road.
7	1·737	Garden.	31	22·267	Arable.
8	6·660	Arable, road, and footpath.	32	12·948	Arable and road.
9	·221	Garden.	33	7·966	Arable and stream.
10	1·276	Trust road.	34	·469	House, garden, and waste.
11	2·016	Nursery.	35	6·864	Arable and footpath.
12	4·755	Arable.	36	32·641	Arable and stream.
13	2·313	Houses, garden, arable, road, and ornamental ground.	37	16·799	Arable.
14	9·533	Arable.	38	16·635	Arable.
15	2·368	Houses and gardens.	39	18·238	Arable and stream.
16	1·439	Houses, gardens, yards, and enclosures.	40	26·367	Arable, stream, and rough pasture.
17	2·663	Houses, gardens, yards, and enclosures.	41	32·960	Arable and stream.
18	1·090	Houses, gardens, ponds, yards, stream, and enclosures.	42	2·729	Wood and stream.
19	1·707	Gardens and stream.	43	9·355	Arable.
20	·565	Gardens and stream.	44	1·718	Public road.
21	2·692	Arable.	45	5·814	Arable and stream.
22	9·796	Arable and stream.	46	·197	Private road.
23	14·374	Arable.	47	·778	Private road.
24	·584	Private road.	48	3·380	Houses, gardens, yard, arable, and road.
25	7·038	Arable.	49	42·054	Arable.
26	14·757	Arable.	50	16·963	Arable.
			51	10·557	Wood.
			52	11·334	River Tay (part of).
			53	3·246	Houses, garden, and ornamental ground.
			54	·495	House and garden.
			55	1·404	Houses, garden, and ornamental ground.
			56	3·348	Public road.
	95·388	<i>Carried forward.</i>		433·621	<i>Carried forward.</i>

No. on Plan.	Area in Acres.	Remarks.	No. on Plan.	Area in Acres.	Remarks.
	433·621	<i>Brought forward.</i>		491·133	<i>Brought forward.</i>
57	2·051	Houses, garden, and ornamental ground.	86	1·356	Houses, gardens, and ornamental ground.
58	1·564	Houses, garden, and ornamental ground.	87	·835	Houses, garden, and ornamental ground.
59	2·221	Houses, gardens, yards, and enclosures.	88	12·509	River Tay (part of).
60	·878	Ornamental ground.	89	·389	Church and ornamental ground.
61	6·398	Houses, gardens, yard, and ornamental ground.	90	·154	House, shed, and waste.
62	·833	Gardens.	91	5·061	Houses, garden, yard, and ornamental ground.
63	·904	Houses, garden, and ornamental ground.	92	1·580	Witchhill Quarry and road.
64	1·500	Houses, garden, and ornamental ground.	93	·765	House, garden, and ornamental ground.
65	2·149	Public road.	94	1·044	Garden.
66	5·340	Houses, garden, and ornamental ground.	95	2·507	Garden.
67	5·800	Houses, garden, arable, and ornamental ground.	96	2·992	Garden.
68	·323	Houses and yards.	97	2·034	Garden.
69	·169	Houses and yards.	98	3·157	Garden.
70	5·654	Houses and ornamental ground.	99	1·186	Houses, gardens, and ornamental ground.
71	1·327	Houses, gardens, yards, and enclosures.	100	·497	Kinnoull Church (ruins of) and graveyard.
72	·575	Island.	101	1·514	Shingle.
73	·763	House and gardens.	101a	·396	Road, footpath, wood, and waste.
74	1·898	Houses, gardens, yards, and enclosures.	102	·541	Houses and garden.
75	·896	Houses, gardens, and ornamental ground.	103	1·417	Houses, garden, yard, stream, and ornamental ground.
76	·658	Houses, garden, and ornamental ground.	104	·792	Public road.
77	·753	Ornamental ground.	105	5·527	Gardens, slope, and stream.
78	·674	Arable.	106	·296	Houses, gardens, and ornamental ground.
79	1·131	Garden.	107	7·008	Garden and greenhouses.
80	1·611	Garden.	108	2·573	Rough pasture (Friarton or Moncrieff Island, part of).
81	2·123	Houses, gardens, and ornamental ground.	109	4·247	Willowgate (part of).
82	2·938	Houses, garden, and ornamental ground.	110	5·021	House and garden.
83	·324	Private road.	111	5·074	Garden.
84	2·258	Garden.			
85	3·799	Public road.			
	491·133	<i>Carried forward.</i>		561·605	<i>Carried forward.</i>

Perth
Nurseries
(part of).

Perth Nurseries
(part of).

PARISH OF KINNOULL.

3

No. on Plan.	Area in Acres.	Remarks.	No. on Plan.	Area in Acres.	Remarks.
	561·605	<i>Brought forward.</i>		651·744	<i>Brought forward.</i>
112	2·164	Wood and road.	147	1·831	Garden.
113	·224	Houses and ornamental ground.	148	3·337	Houses, garden, and ornamental ground.
114	3·948	Houses, garden, and ornamental ground.	149	1·909	Garden.
115	1·482	Houses, gardens, yards, and enclosures.	150	2·236	Arable.
116	1·935	Garden.	151	1·634	Garden (Perth Nurseries, part of).
117	·519	Public road.	152	·720	Wood and road.
118	·497	Houses, garden, and ornamental ground.	153	2·957	Arable.
119	·959	Houses, garden, and ornamental ground.	154	4·599	Garden.
120	1·055	Houses, garden, and ornamental ground.	155	1·446	Arable.
121	1·421	Houses, garden, and ornamental ground.	156	1·571	Houses, garden, and arable.
122	10·771	River Tay (part of).	157	2·633	Arable and road.
123	·287	Rocks and waste.	158	·916	House, garden, and arable.
124	2·134	Arable, slope, and rough pasture.	159	9·492	Arable.
125	·739	Arable.	160	1·557	Arable.
126	3·533	House, garden, and ornamental ground.	161	1·222	Public road.
127	1·370	Houses, garden, and ornamental ground.	162	·598	Houses, garden, and waste.
128	1·529	House and garden.	163	3·658	Arable.
129	1·101	Garden.	164	45·475	Arable and stream.
130	1·059	Shed and garden.	165	3·943	Trust road.
131	·449	Public road.	166	8·537	Arable.
132	1·152	House and garden.	167	·332	Private road.
133	·494	Public road.	168	9·398	Arable.
134	3·744	Houses and garden.	169	·174	House and garden.
135	3·209	House, garden, and wood.	170	35·017	Arable and stream.
136	·277	Houses and garden.	171	·699	Quarry and furze.
137	3·434	Arable.	172	·592	Private road.
138	3·662	Arable.	173	·219	House and garden.
139	2·217	Arable.	174	2·550	Muirhall Quarry.
140	·446	Wood and road.	175	17·429	Arable and road.
141	3·968	Arable.	176	30·553	Arable, road, stream, and furze.
142	3·823	Arable.	177	·499	Houses, arable, and waste.
143	8·570	Arable.	178	20·589	Arable.
144	3·998	Arable, rocks, and stream.	179	4·249	Wood.
145	12·762	Lunatic Asylum and grounds.	180	37·426	Arable.
146	1·207	Houses and garden.	181	1·840	Private road.
			182	1·103	Houses, garden, yard, and arable.
			183	31·964	Arable, furze, footpath, and stream.
			184	3·351	Garden. } Perth
			185	2·920	Garden. } Nurseries
			186	6·985	Garden. } (part of).
	651·744	<i>Carried forward.</i>		959·904	<i>Carried forward.</i>

PARISH OF KINNOULL.

No. on Plan.	Area in Acres.	Remarks.	No. on Plan.	Area in Acres.	Remarks.
	959·904	<i>Brought forward.</i>		1236·906	<i>Brought forward.</i>
186a	·251	Houses and garden.	220	17·448	Willowgate (part of).
187	8·229	Houses, wood, and ornamental ground.	221	1·112	Arable.
188	·901	Garden.	222	4·536	Dundee and Perth Railway.
189	·601	Arable, wood, and road.	223	3·458	Houses, garden, and ornamental ground.
190	5·863	Arable.	224	4·335	Trust road.
191	·246	House, garden, and waste.	225	·491	Private road.
192	8·475	Rough pasture, furze, road, and quarry.	226	·134	Houses, garden, and waste.
193	5·227	Houses, gardens, arable, and road.	227	·146	Houses, road, and waste.
194	·406	House, garden, and road.	228	·270	Marsh.
195	·218	Houses and garden.	229	1·533	Arable.
196	9·653	Arable and road.	230	1·628	Garden.
197	4·083	Wood and road.	231	3·920	Garden and house.
198	139·758	Wood, &c. (Kinnoull Hill).	232	·308	Marsh.
199	2·903	Arable.	233	6·293	Garden and house.
200	1·451	Arable and road.	234	·211	Arable and slope.
201	3·391	Houses, garden, and ornamental ground.	235	·526	Arable and marsh.
202	1·766	Garden.	236	7·846	Arable and garden.
203	·339	Wood.	237	·171	House, wood, and waste.
204	3·727	Garden, road, and furze.	238	23·083	Arable, wood, and furze.
205	·074	Houses and waste.	239	·330	House and gardens.
206	4·798	Gardens and furze.	240	·366	Houses, garden, and waste.
207	3·096	Garden, wood, and rough pasture.	241	3·230	Arable, road, and furze.
208	2·526	Houses, garden, road, and rough pasture.	242	·707	Wood.
209	1·533	House, garden, and road.	243	·462	Houses, garden, yard, and waste.
210	2·442	Arable.	244	4·555	Arable.
211	2·494	Wood.	245	1·833	Arable.
212	1·021	Wood and road.	245a	·625	Arable and wood.
213	10·292	Arable.	246	3·945	Wood.
214	1·592	Rough pasture, furze, and road.	247	6·769	Houses and garden.
215	7·133	Arable and furze.	248	4·458	Houses and garden.
216	·747	Arable and furze.	249	5·479	Garden and slope.
217	1·470	Arable.			
218	2·954	Arable, road, and furze.			
219	37·342	Friarton or Moncreiff Island (part of).			
	1236·906	<i>Carried forward.</i>			

No. on Plan.	Area in Acres.	Remarks.	No. on Plan.	Area in Acres.	Remarks.
RECAPITULATION.				87·193	<i>Brought forward.</i>
			18	·471	Wood and stream.
1260·711	Land.		19	·411	Wood and stream.
24·044	Public roads.		20	·170	Wood.
4·536	Railways.		21	·342	Wood.
56·309	Tidal water.		22	4·313	Arable and road.
1·514	Foreshore (shingle).		23	·693	Wood and road.
			24	3·003	Houses, garden, ornamental ground, yard, waste, roads, and arable.
1347·114	Area of the Parish of Kinnoull, exclusive of the detached portions.		25	·942	Wood and slope.
654·190	Area within the Parliamentary boundary.		26	12·133	Arable and footpath.
			27	19·526	Arable and footpath.
			28	·997	Garden.
·140	Area within the Municipal boundary.		29	3·328	Arable, wood, road, and pond.
PARISH OF KINNOULL (Detached, No. 1). Separated from the main body of the Parish by parts of the Parishes of Kinfauns and Scone.			30	·419	Wood.
			31	6·599	Arable.
			32	·697	Wood and road.
			33	2·506	Arable and road.
			34	·283	House, garden, and road.
			35	2·726	Arable.
			36	·702	Wood.
1	·246	Wood and stream.	37	·664	Road.
2	25·363	Arable, slope, road, and stream.	38	1·725	Arable.
3	3·770	Arable, slope, road, and stream.	39	1·134	Wood and road.
4	2·302	Wood and stream.	40	·302	Houses, garden, yard, and road.
5	·141	Statute labour road.	41	7·043	Arable and road.
6	·310	Wood, slope, and stream.	42	·567	Wood.
7	·395	Arable and stream.	43	6·943	Arable.
8	10·104	Arable.	44	6·642	Arable.
9	·702	Wood and stream.	45	9·136	Wood, slope, roads, and streams.
10	8·324	Arable and stream.	46	8·849	Arable.
11	·504	Wood and stream.	47	1·090	Wood.
12	1·561	Statute labour road.	48	8·755	Arable.
13	·719	House, garden, ornamental ground, wood, road, and stream.	49	6·707	Arable and roads.
			50	9·283	Arable.
			51	·913	Wood.
			52	6·134	Arable.
			53	·470	Wood.
14	11·083	Arable and footpath.	54	2·788	Arable.
15	20·077	Ornamental ground, gravel pit, mill-dam, and streams.	55	·541	Wood.
			56	1·516	Wood.
16	·553	Statute labour road.	57	2·670	Statute labour road and pond.
17	1·039	Wood and stream.	58	8·808	Arable.
	87·193	<i>Carried forward.</i>		240·139	<i>Carried forward.</i>

No. on Plan.	Area in Acres.	Remarks.	No. on Plan.	Area in Acres.	Remarks.
	240·139	<i>Brought forward.</i>		721·251	<i>Brought forward.</i>
59	·951	Wood.	96	·817	Road.
60	8·733	Arable.	97	33·808	Arable and footpath.
61	8·295	Arable.	98	·647	Furze and stream.
62	·942	Wood.	99	11·240	Arable.
63	8·593	Arable and road.	100	1·683	Arable and stream.
64	·980	House, garden, arable, and road.	101	8·572	Arable.
65	·942	Statute labour road.	102	4·798	Arable.
66	1·949	Wood and stream.	103	1·968	Arable.
67	·256	Wood.	104	·249	House, garden, yard, and waste.
68	9·065	Arable.	105	·163	Private road.
69	2·432	Furze.	106	4·570	Arable.
70	7·910	Arable.	107	·071	House, garden, yard, and waste.
71	303	Wood.	108	10·294	Arable and stream.
72	·546	Houses, garden, yard, and waste.	109	·536	Private road and stream.
73	7·472	Arable and road.	110	·619	Houses, garden, pond, yard, and waste.
74	·385	Quarry and furze.	111	·308	Houses, garden, road, yard, and waste.
75	97·705	Wood, road, and stream.	112	19·314	Arable.
76	·213	Wood.	113	47·437	Arable, roads, furze, slope, and pond.
77	·973	Wood.	114	·096	House, garden, and road.
78	·290	Arable.	115	2·450	Furze and arable.
79	25·978	Arable and furze.	116	5·035	Arable, road, and slope.
80	138·107	Rough pasture, furze, road, and streams.	117	2·008	Houses, garden, road, furze, yard, and waste.
81	28·482	Rough pasture, furze, road, and streams.	118	1·374	Furze and road.
82	4·744	Rough pasture, furze, roads, and stream.	119	3·481	Arable and furze.
83	·357	Road.	120	·677	Houses, gardens, road, furze, yard, and waste.
84	·539	House, gardens, road, yard, and waste.	121	1·108	Arable and gravel pit.
85	13·185	Arable.	122	·252	Private road.
86	17·300	Arable, stream, and road.	123	1·208	Private road.
87	21·547	Arable, road, and furze.	124	44·193	Arable.
88	11·651	Arable.	125	·919	Houses, garden, arable, yard, and waste.
89	2·204	Cart road and stream.	126	34·299	Wood and road.
90	·704	Houses, gardens, arable, yard, and waste.	127	5·363	Arable and slope.
91	26·000	Arable and footpath.	128	1·306	Furze, arable, and stream.
92	·977	Private road.	129	·310	Arable.
93	28·536	Arable, furze, and stream.			
94	·698	Furze.			
95	1·163	Furze and arable.			
	721·251	<i>Carried forward.</i>		972·424	<i>Carried forward.</i>

No. on Plan.	Area in Acres.	Remarks.	No. on Plan.	Area in Acres.	Remarks.
	972·424	<i>Brought forward.</i>		1125·460	<i>Brought forward.</i>
130	2·834	Wood, footpath, and stream.	164	9·889	Arable and footpath.
131	·776	Arable.	165	·249	House, garden, and footpath.
132	1·952	Wood.	166	2·393	Houses, garden, arable, wood, road, yard, and waste.
133	15·791	Arable, wood, and furze.	167	2·730	Arable and furze.
134	13·552	Arable, furze, and footpath.	168	6·411	Arable.
135	·343	Private road.	169	2·624	Statute labour road.
136	·507	Wood and slope.	170	·432	Wood.
137	19·489	Arable, rough pasture, slope, and road.	171	·256	Private road.
138	·165	Houses and arable.	172	6·204	Arable.
139	·522	House, gardens, road, yard, and waste.	173	9·678	Arable and furze.
140	4·161	Orchard.	174	·478	Wood.
141	1·634	Houses and ornamental ground.	175	·280	Wood.
142	·405	Furze.	176	20·337	Arable and furze.
143	·321	Arable and stream.	177	22·233	Arable, furze, quarry, slope, and stream.
144	1·613	Wood, stream, and footpath.	178	·382	Arable, slope, and stream.
145	1·141	Turnpike road and stream.	179	12·510	Wood, footpaths, and stream.
146	·692	Wood and stream.	180	·231	Garden.
147	·492	Arable and stream.	181	·488	Arable.
148	·094	House, yard, and road.	182	1·708	Arable.
149	·527	Wood and stream.	183	3·755	Arable, furze, and stream.
150	2·977	Houses, garden, ornamental ground, arable, road, slope, yard, and waste.	184	·581	Private road.
151	8·168	Arable and stream.	185	·167	House, garden, and stream.
152	1·750	Private road.	186	4·781	Arable and stream.
153	2·339	Rough pasture, road, and stream.		1234·257	
154	4·053	Arable, stream, and road.			
155	28·260	Arable and shed.			
156	·875	Private road.			
157	·601	Wood.			
158	8·081	Arable.			
159	17·068	Arable and footpath.			
160	1·439	Wood and furze.			
161	7·741	Arable.			
162	1·394	Houses, garden, arable, road, yard, and waste.			
163	1·279	Furze.			
	1125·460	<i>Carried forward.</i>			

RECAPITULATION.

1224·625	Land.
9·632	Public roads.
1234·257	Area of the Parish of Kinnoull (Detached, No. 1).

No. on Plan.	Area in Acres.	Remarks.	No. on Plan.	Area in Acres.	Remarks.
PARISH OF KINNOULL (Detached, No. 2). Separated from the main body of the Parish by the Parish of Kinfauns.				394·542	<i>Brought forward.</i>
			39	15·040	Shingle and marsh (foreshore).
			40	38·614	Arable.
			41	·584	Trust road.
			42	8·514	Arable.
			43	7·802	Dundee and Perth Railway.
			44	27·273	Houses, arable, road, and rough pasture.
			45	5·092	House, garden, and orchard.
			46	3·338	Arable.
			47	·311	Wood.
			48	1·395	House, arable, and road.
			49	·756	Trust road.
			50	1·333	Houses, yard, and arable.
			51	3·570	Houses, garden, and arable.
			52	·257	Houses, garden, and road.
			53	·861	Road, arable, and rough pasture.
			54	93·269	River Tay (part of).
			55	·977	House and garden.
			56	15·251	Arable, road, and stream.
			57	1·578	Private road.
			58	5·432	Arable and road.
			59	12·892	Arable.
			60	·158	Marsh.
			61	8·064	Arable
			62	·574	Houses, yard, garden, and waste.
			63	47·267	Arable, footpath, and stream.
			64	·501	Rough pasture.
			65	2·134	Arable and stream.
			66	4·771	Arable and stream.
			67	75·111	Arable, road, and slope.
			68	31·453	Houses, marsh, and shingle (foreshore).
				808·714	
1	·371	Wood.			
2	7·230	Wood.			
3	7·870	Arable.			
4	·590	House, garden, and road.			
5	7·599	Arable.			
6	31·945	Arable and road.			
7	16·528	Arable and road.			
8	3·251	Houses, arable, rough pasture, and slopes.			
9	1·977	Houses, garden, yards, road, and arable.			
10	116·426	Arable and rocks.			
11	6·148	Wood.			
12	16·732	Arable and pond.			
13	4·396	Wood and road.			
14	7·146	Wood and road.			
15	3·697	Houses, garden, and wood.			
16	3·761	Wood.			
17	17·868	Arable.			
18	6·192	Trust road.			
19	15·201	Arable and road.			
20	·840	House and wood.			
21	3·694	Wood and road.			
22	4·297	Arable and road.			
23	·320	Wood.			
24	·432	Wood.			
25	22·398	Arable.			
26	24·195	Arable.			
27	1·260	Houses, arable, slope, and road.			
28	34·355	Arable and roads.			
29	·520	Wood.			
30	1·820	Wood and pond.			
31	3·179	Arable, slope, and stream.			
32	·055	Wood.			
33	·243	Trust road.			
34	·143	Wood and slope.			
35	·346	Wood.			
36	14·474	Arable.			
37	6·702	Arable and stream.			
38	·341	Marsh.			
	394·542	<i>Carried forward.</i>			

No. on Plan.	Area in Acres.	Remarks.	No. on Plan.	Area in Acres.	Remarks.
RECAPITULATION.					
			27	72·447 3·203	<i>Brought forward.</i> Houses, gardens, yards, and arable.
653·375	Land.		28	·789	Road.
7·775	Public roads.		29	3·617	Arable.
7·802	Railways.		30	·427	Houses, gardens, and yards.
46·493	Foreshore.		31	1·603	Arable.
93·269	Tidal water.		32	6·911	Arable.
808·714	Area of the Parish of Kinnoull (Detached, No. 2).		33	·397	Arable.
			34	·482	Arable.
			35	·944	Arable.
			36	4·081	Houses, gardens, yards, and arable.
PARISH OF KINNOULL (Detached, No. 3). Locally situated in the Parish of St. Martin.			37	1·154	Arable.
			38	·351	House, garden, &c.
			39	·225	Road.
			40	1·635	Arable.
			41	4·443	Turnpike road.
			42	·389	Houses, gardens, &c.
			43	2·345	Arable.
1	6·008	Arable.	44	·276	House and garden.
2	·198	House, garden, &c.	45	·944	Arable.
3	9·774	Arable, wood, &c.	46	·754	Statute labour road.
4	·081	Arable.	47	·466	Arable.
5	2·757	Arable.	48	·470	Arable.
6	4·146	Arable.	49	1·466	Arable.
7	·991	Arable.	50	·260	House, garden, &c.
8	·628	House, garden, and arable.	51	·294	House, garden, &c.
9	·410	Road.	52	·680	Arable.
10	·088	House and garden.	53	12·607	Arable.
11	1·606	Arable.	54	27·290	Arable and footpath.
12	·219	House and garden.	55	·421	Houses, garden, &c.
13	·129	House and garden.	56	1·217	Arable.
14	·250	House and garden.	57	·783	Private road.
15	1·120	Arable.	58	·566	House, garden, and yard.
16	·202	Arable.	59	1·059	Private road.
17	·218	House and garden.	60	9·531	Arable.
18	1·361	Arable.	61	12·922	Arable and rough pasture.
19	·092	Road.	62	12·541	Arable.
20	·120	House and garden.	63	36·818	Arable.
21	1·469	Arable.	64	·040	Arable.
22	8·220	Arable.	65	·107	House and garden.
23	27·386	Arable.	66	7·098	Arable.
24	3·482	Houses, gardens, yards, and arable.	67	179·651	Arable.
25	·905	Statute labour road.	68	1·072	Houses, garden, and arable.
26	·587	Houses, gardens, and yards.			
	72·447	<i>Carried forward.</i>		414·776	<i>Carried forward.</i>

PARISH OF KINNOULL.

No. on Plan.	Area in Acres.	Remarks.	No. on Plan.	Area in Acres.	Remarks.
69	414·776 ·964	<i>Brought forward.</i> Houses, yard, arable, and roads.	<div>RECAPITULATION.</div> <hr/> <div>447·601 Land.</div> <div>6·102 Public roads.</div> <hr/> <div>453·703 Area of the Parish of Kinnoull (Detached, No. 3).</div> <hr/>		
70	1·458	House, garden, and orchard.			
71	19·802	Arable and road.			
72	·065	Arable.			
73	16·357	Arable.			
74	·281	Arable.			
	453·703				

RECAPITULATION FOR THE PARISH.

3586·312	Land.
47·553	Public roads.
12·338	Railways.
149·578	Tidal water.
48·007	Foreshore.
3843·788	Total area of the Parish of Kinnoull, in the County of Perth.

INDEX TO PLACES

IN THE

PARISH OF KINNOULL (DETACHED, No. 1).

COUNTY OF PERTH.

Name of Place.	No. of Sheet.		Descriptive Remarks.
	6-inch scale.	25·344-inch scale.	
Annaty Burn - - -	LXXXVI.	14	
Bonhard Burn - - -	"	14 & 15	
Broompark - - -	XCVIII.	4	A row of cottages.
Balthayock Law - - -	"	7	
Balthayock Castle (remains of) - - -	"	"	
Balthayock House - - -	"	"	
Barndub - - -	"	"	A small cottage.
Balthayock Den - - -	"	8	
Balthayock Burn - - -	"	3, 4, & 8	
Croftanrigh - - -	LXXXVI.	15	A small farm steading.
Craigend - - -	XCVIII.	8	A cottage.
Hollowdub - - -	"	7	A small farm steading.
Hail Pool - - -	"	8	
Knowhead - - -	"	7	A farm steading.
Lynedoch Obelisk - - -	"	3	
Murrayshall - - -	LXXXVI.	15	A mansion.
Murrayshall Den - - -	"	14 & 15	
Murrayshall Burn - - -	"	14 & 15	
Maidenwells - - -	"	15	A row of cottages.
Murrayshall Hill - - -	XCVIII.	3	
New Mains - - -	"	7	A farm steading.
Old Mains - - -	"	8	A farm steading.
Parkside - - -	LXXXVI.	15	A farm steading.
Standing Stone - - -	"	"	
Sweetwards - - -	XCVIII.	3	A row of cottages.
Sitmeline - - -	"	8	Cothouses.
Twomile House - - -	"	3	A farm steading.
Westhill - - -	"	7	Several cothouses.
Westhill Wood - - -	"	"	
Westwood Cottage - - -	"	"	

PARISH OF KINNOULL (DETACHED, No. 2).

Cairnie Pow - - -	XCVIII.	12 & 16	A stream.
Carse of Gowrie - - -	"	11, 12, & 16	
Dundee and Perth Railway - - -	"	11, 12, & 16	
Ford Lodge (Fishing) - - -	"	16	
Glove Lodge (Fishing) - - -	"	"	
Hurlcairn Lodge (Fishing) - - -	"	"	
Hen Lodge (Fishing) - - -	"	"	
Inchyra House - - -	"	12	
Inchyra : - - -	"	16	A small village.
Inchyra Farm - - -	"	"	

Name of Place.	No. of Sheet.		Remarks.
	6-inch scale.	25·344-inch scale.	
Ladyhole Lodge (Fishing) -	XCVIII.	12	
Middlepow Lodge (Fishing) -	„	16	
Priorland - - -	„	„	A farm steading.
Ribny Lodge (Fishing) -	„	11	
River Tay - - -	„	11, 12, & 16	
Tofthill - - -	„	12	A farm steading.
Venture Lodge (Fishing) -	„	„	
Witch Knowe - - -	„	„	A tumulus.
Whiterigs Lodge (Fishing) -	„	16	

PARISH OF KINNOULL (DETACHED, No. 3).

Balbeggie - - -	LXXXVI.	7	A village.
Balgray Burn - - -	„	„	
Balbeggie Cottage - - -	„	„	
Bush - - -	„	11	A farm steading.
Manse - - -	„	7	
Middleton - - -	„	11	A farm steading.
Townhead - - -	„	7	A farm steading.
U. P. Church - - -	„	„	
Woodside Cottage - - -	„	„	

LONDON :

Printed by GEORGE E. EYRE and WILLIAM SPOTTISWOODE,
 Printers to the Queen's most Excellent Majesty.
 For Her Majesty's Stationery Office.

ORDNANCE SURVEY OF SCOTLAND.

BOOK OF REFERENCE TO THE PLAN

OF THE

P A R I S H O F K I N T A I L

CONTAINING 78993·130 ACRES ;

AND THE

P A R I S H O F G L E N S H I E L,

CONTAINING 58521·055 ACRES,

IN THE COUNTY OF ROSS.

MAJOR-GENERAL JOHN CAMERON, C.B., R.E., F.R.S.,

DIRECTOR-GENERAL OF THE ORDNANCE SURVEY.



L O N D O N :

PRINTED BY GEORGE E. EYRE AND WILLIAM SPOTTISWOODE,

PRINTERS TO THE QUEEN'S MOST EXCELLENT MAJESTY.

FOR HER MAJESTY'S STATIONERY OFFICE.

1876.

Price One Shilling.

ANNUAL REPORT OF THE

COMMISSIONER OF THE

1881

OF THE

COMMISSIONER OF THE

1881


OF THE

COMMISSIONER OF THE

[7412.—50.—9/76.]

ANNUAL REPORT OF THE

COMMISSIONER OF THE



1881

ANNUAL REPORT OF THE

COMMISSIONER OF THE

COMMISSIONER OF THE

1881

OF THE

length on the
ins to an inch,
e, the square of

e area of each

in this Book.
o braced are in-

n thus—31·4.

each sheet con-
efore a double
eferring to the

les by six miles

s on the Scales

..... *W*

..... *T*

..... *T*

or *Saxon*

or *Subsequent*

initials :—

..... *C.F.*

..... *T.C.*

..... *C.W.*

..... *Def.*

..... *T.S.*

d to show the

ORDNANCE SURVEY OF SCOTLAND

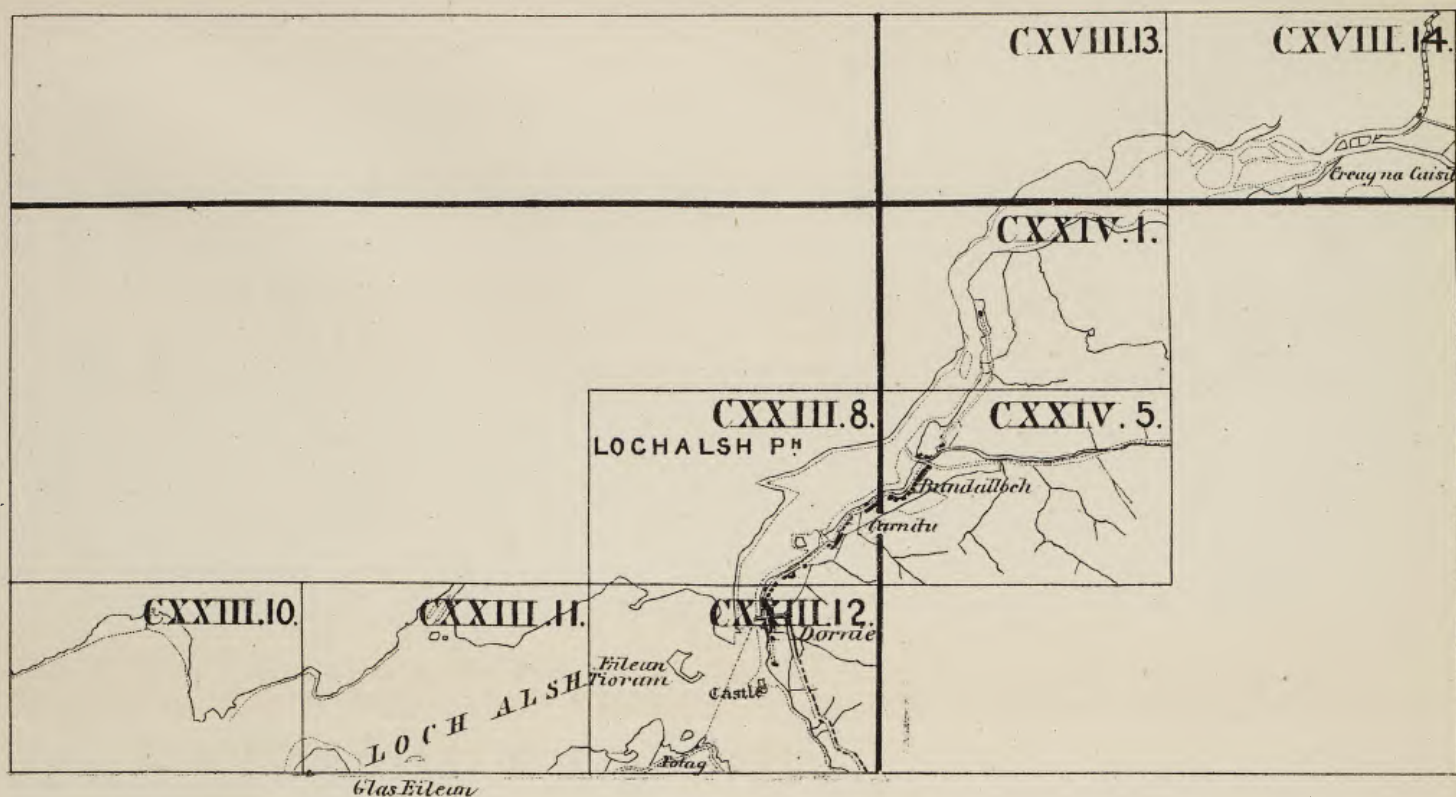
PARISHES OF KINTAIL & GLENSHIEL

ROSS-SHIRE

INDEX TO THE SHEETS

Published on the Scale of $\frac{1}{2500}$ or 25·344 Inches to a Mile

Scale of this Index One Inch to a Mile.



The remainder of these Parishes is published on Six Inch Scale viz.
 Sheets CXI, CXII, CXIII, CXVIII, CXIX, CXX, CXXI, CXXIII, CXXIV, CXXV,
 CXXVI, CXXVII, CXXVIII, CXXIX, CXXX, CXXXI, CXXXII, CXXXIII, CXXXIV, CXXXV.

ORDNANCE SURVEY OF SCOTLAND

PARISHES OF KINTAIL & CLENSHIEL

ROSS-SHIRE

INDEX TO THE SHEETS

Published on the Scale of $\frac{1}{2500}$ or 25·344 Inches to a Mile.

EXPLANATORY REMARKS.

The scale of the Parish Plans is the 1-2500th of the actual length on the ground, and is equal to 25·344 inches to a mile, or 3·157 chains to an inch, which is very approximately equal to one square inch to one acre, the square of 1·0018 inch being equal to one acre.

The length of each sheet is $1\frac{1}{2}$ miles, and the width 1 mile, the area of each sheet is therefore 960 acres.

Each enclosure has a reference number to the area which is given in this Book.

The Braces (*f*) on the plans are to indicate that the spaces so braced are included under the same reference number.

The Altitudes in feet above the Mean Level of the Sea are written thus—31·4.

The Scale of the Plans of the County is 6 inches to a mile, and each sheet contains the same area as 16 sheets of the Parish Plans. There is therefore a double reference number to each sheet, as VI. 9., the Roman Numerals referring to the County Plans, the Arabic Figures to the Parish Plans.

The dimensions of the sheets on the Six-inch scale being four miles by six miles the area is twenty-four square miles, equal to 15,360 acres.

The following are the characters employed on the Ordnance Plans on the Scales of 1-2500, and 6 inches to a mile :—

County Names	Ⓒ	Hundreds or Wards	W
Parishes	P	Townships	T
Extra Parochial	E	Division of Townships	T

Antiquities	<div style="display: inline-block; vertical-align: middle;"> <div style="font-size: 2em; line-height: 1;">{</div> <div style="display: inline-block; vertical-align: middle; padding-left: 5px;"> ROMAN Druidical or Saxon Norman or Subsequent </div> </div>
-------------------	---

The descriptions of the boundaries are shown by the following initials :—

Centre of Stream	C.S.	Centre of Fence	C.F.
Centre of Road	C.R.	Top of Cop	T.C.
Side of Stream or Drain ...	S.S. or S.D.	Centre of Wall	C.W.
Root of Hedge	R.H.	Defaced	Def.
Face of Wall	F.W.	Track of Stream	T.S.
Undefined			Und.

Where a change occurs in the boundaries, the symbol [o—o] is used to show the part at which the change takes place.

N.B.—To convert Decimal Fractions of an Acre into Roods and Perches, multiply the decimal first by 4 and then by 40, preserving the same number of decimals in the product.

Examples—

Acres.
633·357

4

1·428

4C

A. R. P.
633 1 17

17·120

Acres.
527·013

4

·052

40

A. R. P.
527 0 2

2·080

TABLE

FOR CONVERTING DECIMAL PARTS OF AN ACRE INTO ROODS AND PERCHES.

Perch.	0 Rood.	1 Rood.	2 Roods.	3 Roods.	Perch.	0 Rood.	1 Rood.	2 Roods.	3 Roods.
0	·000	·250	·500	·750	21	·131	·381	·631	·881
1	·006	·256	·506	·756	22	·137	·387	·637	·887
2	·012	·262	·512	·762	23	·144	·394	·644	·894
3	·019	·269	·519	·769	24	·150	·400	·650	·900
4	·025	·275	·525	·775	25	·156	·406	·656	·906
5	·031	·281	·531	·781	26	·162	·412	·662	·912
6	·037	·287	·537	·787	27	·169	·419	·669	·919
7	·044	·294	·544	·794	28	·175	·425	·675	·925
8	·050	·300	·550	·800	29	·181	·431	·681	·931
9	·056	·306	·556	·806	30	·187	·437	·687	·937
10	·062	·312	·562	·812	31	·194	·444	·694	·944
11	·069	·319	·569	·819	32	·200	·450	·700	·950
12	·075	·325	·575	·825	33	·209	·456	·706	·956
13	·081	·331	·581	·831	34	·212	·462	·712	·962
14	·087	·337	·587	·837	35	·216	·469	·719	·969
15	·094	·344	·594	·844	36	·225	·475	·725	·975
16	·100	·350	·600	·850	37	·231	·481	·731	·981
17	·106	·356	·606	·856	38	·237	·487	·737	·987
18	·112	·362	·612	·862	39	·244	·494	·744	·994
19	·119	·369	·619	·869	40	·250	·500	·750	1·000
20	·125	·375	·625	·875					

PARISH OF KINTAIL,

IN THE

COUNTY OF ROSS.

No. on Plan.	Area in Acres.	Remarks.	No. on Plan.	Area in Acres.	Remarks.
1	2·167	Pasture and rough pasture, &c.	31	·130	Houses, pasture, &c.
2	55·400	Tidal water, (Rivers Ling and Elchaig, parts of).	32	6·135	Arable, rough pasture, &c.
3	2·157	Rough pasture.	33	·570	Arable, houses, &c.
4	·420	Rough pasture.	34	1·060	Arable, rough pasture, and trees.
5	27·351	Rough pasture.	35	·200	Houses, pasture, &c.
6	·486	Arable.	36	1·952	Rough pasture, pasture, &c.
7	·789	Arable, house, &c.	37	·080	Houses, garden, &c.
8	1·649	Heathy pasture and bushes.	38	11·498	Arable, houses, &c.
9	54·317	Wood and heathy pasture.	39	2·185	Houses, arable, &c.
10	·369	Pond.	40	·801	Pasture, houses, &c.
11	1·747	Pasture, shingle, &c.	41	·706	Tidal water (River Glennan, part of).
12	·486	Houses, gardens, &c.	42	·706	Houses, pasture, &c.
13	3·641	Arable, houses, &c.	43	13·393	Arable.
14	2·278	Arable, rough pasture, &c.	44	·514	House, arable, garden, &c.
15	·339	Arable.	45	5·250	Arable, rough pasture, &c.
16	·641	Arable.	46	15·710	Pasture, ruin, &c.
17	·186	Houses, garden, &c.	47	1·537	River Glennan (part of).
18	1·290	Arable.	48	1·526	Rough pasture and house.
19	4·875	Arable, house, &c.	49	·295	Pasture, houses, garden, &c.
20	·513	Arable.	50	·117	Gardens.
21	4·044	Shingle, rough pasture, &c.	51	3·399	Houses, arable, &c.
22	3·782	Houses, arable, gardens, &c.	52	2·939	Rough pasture and arable.
23	·181	Arable.	53	·687	Arable.
24	·427	Arable, &c.	54	1·272	Arable.
25	2·389	Road.	55	2·456	Arable.
26	·178	Arable.	56	·101	House, pasture, &c.
27	1·954	Rough pasture and house.	57	1·730	Arable.
28	2·343	Arable and house.	58	4·235	Arable, rough pasture, &c.
29	1·288	Arable, stream, &c.			
30	1·859	Arable, houses, &c.			

PARISH OF KINTAIL.

No. on Plan.	Area in Acres.	Remarks.	No. on Plan.	Area in Acres.	Remarks.
59	·578	Gardens, rough pasture, &c.	UNNUMBERED.—Principally on 6-inch scale.		
60	2·029	Houses, gardens, &c.	77206·706		Moorland, &c.
61	1·016	Arable.	237·866		Foreshore.
62	3·463	Arable and stream.	18·930		Loch Cruoschie (part of).
63	·071	Arable.	2·510		Lochan Gobhlach (part of).
64	·663	Arable, pasture, &c.	39·351		River Ling (part of).
65	2·760	Arable, rough pasture, &c.	5·810		Lochan Annie.
66	·612	Arable and rough pasture.	8·590		Loch na Maoile Buidhe.
67	·092	Houses, stackyard, &c.	46·390		Loch Muirichinn.
68	2·100	Arable, pasture, &c.	10·790		Amhainn Sithidh (part of).
69	·761	Arable and pasture.	241·480		Loch Lungard.
70	·883	Pasture and arable.	20·550		Loch Frìth an Acha'.
71	·414	Pasture.	12·540		Lochan na Cloiche.
72	·402	Pasture.	11·090		Amhainn Lochan na Cloiche.
73	·464	Pasture.	23·770		Loch Tuill Bhearnach.
74	·390	Pasture.	306·230		Loch Mullardoch (part of).
75	·370	Pasture and arable.	10·680		Loch Beinn a' Mheadhoìn.
76	1·228	Arable and pasture.	8·140		Loch nan Sìthein.
77	·821	Arable and pasture.	72·090		Loch nan Eùn.
78	·617	Rough pasture.	8·760		Loch an t-Sabhail.
79	4·085	Houses, rough pasture, &c.	45·100		River Elchaig (part of).
80	3·123	Arable, rough pasture, &c.	15·580		Loch nan Ealachan.
81	3·065	Arable, pasture, &c.	82·140		Loch na Leitreach.
82	1·637	Arable, rough pasture, &c.	6·780		Loch Lòn Mhurchaidh.
			7·890		Loch Thuill Easaich.
			12·120		Loch an Fhraoich-choire.
			38·790		Coire Lochan.
			5·220		River Croe (part of).
			1·900		Tidal water (River Croe, part of).
			25·580		Loch Gaor Saic.
			86·010		Loch a' Bhealaich.
			80·977		Water.
			·045		Rocks (Sgeir Dhubh).
			·351		Foreshore of Sgeir Dhubh.
			78700·756		Area of the unnumbered portion of the Parish.
			292·374		Area numbered.
			78993·130		Total area of the Parish.
RECAPITULATION.					
231·973		Land.			
2·389		Roads.			
1·906		Water.			
56·106		Tidal water.			
292·374		Area of the numbered portion of the Parish.			

RECAPITULATION FOR THE PARISH.

Area in Acres.

77438·724	Land.
2·389	Roads.
1255·794	Water.
58·006	Tidal water.
238·217	Foreshore.
78993·130	Total area of the Parish of Kintail, in the County of Ross.

INDEX TO PLACES

IN THE

PARISH OF KINTAIL.

COUNTY OF ROSS.

Name of Place.	No. of Sheet.		Name of Place.	No. of Sheet.	
	6-inch scale.	25·344 in. scale.		6-inch scale.	25·344 in. scale.
Bundalloch -	CXXIV.	5	Loch Long -	{ CXXIII.	8, 12
Castle Donnan (in Ruins) -	CXXIII.	12	Loanellan -	{ CXVIII.	13, 14
Carndu -	"	8		CXXIII.	12
Dornie -	"	8, 12	River Ling -	CXVIII.	13, 14
			River Elchaig -	"	"
			River Glennan -	CXXIV.	5

PARISH OF GLENSHIEL,

IN THE

COUNTY OF ROSS.

Area in Acres.	Remarks.	Area in Acres.	Remarks.
UNNUMBERED.—Principally on 6-inch scale.		24·890	Loch Beag.
57286·934	Moorland, &c.	392·240	Loch Clunie (part of).
386·613	Foreshore.	79·020	Loch Loyne (part of).
24·540	River Croe (part of).	16·750	River Loyne (part of).
2·450	Tidal water (River Croe, part of).	44·700	Water.
66·040	River Shiel (part of).	32·863	Heathy Pasture (Glas Eilean).
6·670	Tidal water (River Shiel, part of).	78·365	Foreshore of Glas Eilean.
23·990	Loch Shiel.	58521·055	
42·270	River Clunie.		
12·720	Loch a' Mhaoil Dhìsnich.		

RECAPITULATION.

57319·797	Land.
727·160	Water.
9·120	Tidal water.
464·978	Foreshore.
58521·055	Total area of the Parish of Glenshiel, in the County of Ross.



L O N D O N :

Printed by GEORGE E. EYRE and WILLIAM SPOTTISWOODE,
Printers to the Queen's most Excellent Majesty.
For Her Majesty's Stationery Office.

ORDNANCE SURVEY OF SCOTLAND.

BOOK OF REFERENCE TO THE PLAN OF THE PARISH OF KINTORE,

IN THE
COUNTY OF ABERDEEN,
CONTAINING 9187·157 ACRES.

COLONEL SIR HENRY JAMES, R.E., F.R.S., M.R.I.A., F.G.S., &c.
SUPERINTENDENT OF THE SURVEY.



LONDON:
PRINTED BY GEORGE E. EYRE AND WILLIAM SPOTTISWOODE,
PRINTERS TO THE QUEEN'S MOST EXCELLENT MAJESTY.
FOR HER MAJESTY'S STATIONERY OFFICE.

1866.

Price Two Shillings and Sixpence.

ORDNANCE SURVEY OF SCOTLAND.

BOOK OF REFERENCE TO THE PLAN

OF THE

TARISH OF KINTORE,

IN THE

COUNTY OF ABERDEEN.

CONTAINING 117 PLANS.

COLONEL SIR BERNARD BURNES, R.E., BART., FOR F.

[7142-50-12/66.]

REPRESENTATIVE OF THE COUNTY.



1861.

PRINTED BY WILKIE & CO. 10, N. B. STREET, GLASGOW.

THE MAPS IN THIS BOOK, AND THE PLANS, ARE

THE PROPERTY OF THE SURVEY, AND ARE NOT TO BE

1861.

WAS THE PROPERTY OF THE SURVEY.

*

n the
nately
ial to

each

ook.
re in-

1.4.

i con-
double
o the

Scales

.. W

.. T

.. T

on

quent

.. C.F.

.. T.C.

.. C.W.

.. Def.

.. T.S.

w the

ORDNANCE SURVEY OF SCOTLAND

PARISH OF KINTORE

ABERDEENSHIRE

INDEX TO THE SHEETS

Published on the Scale of $\frac{1}{2500}$ or 25.344 Inches to a Mile.

Scale of this Index One Inch to a Mile.



Published in 17 Sheets at 2/6 each, with 1 Book of Areas at 2/6.

ORDNANCE SURVEY OF SCOTLAND
PARISH OF KINTORE

ABERDEENSHIRE

INDEX TO THE SHEETS

Published on the Scale of $\frac{1}{2500}$ or 25344 Inches to a Mile.

Scale of this Index One Inch to a Mile.

EXPLANATORY REMARKS.

The scale of the Parish Plans is the 1-2500th of the actual length on the ground, and is equal to 25·344 inches to a mile, which is very approximately equal to one square inch to one acre, the square of 1·0018 inch being equal to one acre.

The length of each sheet is $1\frac{1}{2}$ miles, and the width 1 mile, the area of each sheet is therefore 960 acres.

Each enclosure has a reference number to the area which is given in this Book.

The Braces (*f*) on the plans are to indicate that the spaces so braced are included under the same reference number.

The Altitudes in feet above the Mean Level of the Sea are written thus—31·4.

The Scale of the Plans of the County is 6 inches to a mile, and each sheet contains the same area as 16 sheets of the Parish Plans. There is therefore a double reference number to each sheet, as VI. 9., the Roman Numerals referring to the County Plans, the Arabic Figures to the Parish Plans.

The following are the characters employed on the Ordnance Plans on the Scales of 1-2500, and 6 inches to a mile :—

County Names	Ⓒ	Hundreds or Wards	W
Parishes	P	Townships	T
Extra Parochial.....	E	Division of Townships	T

Antiquities	<div style="display: inline-block; vertical-align: middle;"> <div style="font-size: 3em; vertical-align: middle;">{</div> <div style="display: inline-block; vertical-align: middle;"> <p style="margin: 0;">ROMAN</p> <p style="margin: 0;"><i>Decorated or Saxon</i></p> <p style="margin: 0;"><i>Norman or Subsequent</i></p> </div> </div>
-------------------	--

The descriptions of the boundaries are shown by the following initials :—

Centre of Stream	C.S.	Centre of Fence	C.F.
Centre of Road	C.R.	Top of Cop	T.C.
Side of Stream or Drain ...	S.S. or S.D.	Centre of Wall	C.W.
Root of Hedge	R.H.	Defaced	Def.
Face of Wall	F.W.	Track of Stream.....	T.S.
Undefined.....			Und.

Where a change occurs in the boundaries, the symbol [o—o] is used to show the part at which the change takes place.

N.B.—To convert Decimal Fractions of an Acre into Roods and Perches, multiply the decimal first by 4 and then by 40, preserving the same number of decimals in the product.

Examples—

Acres.

633·357

4

1·428

40

A. R. P.
633 1 17

17·120

Acres.

527·013

4

·052

40

A. R. P.
527 0 2

2·080

TABLE

FOR CONVERTING DECIMAL PARTS OF AN ACRE INTO ROODS AND PERCHES.

Perch.	0 Rood.	1 Rood.	2 Roods.	3 Roods.	Perch.	0 Rood.	1 Rood.	2 Roods.	3 Roods.
0	·000	·250	·500	·750	21	·131	·381	·631	·881
1	·006	·256	·506	·756	22	·137	·387	·637	·887
2	·012	·262	·512	·762	23	·144	·394	·644	·894
3	·019	·269	·519	·769	24	·150	·400	·650	·900
4	·025	·275	·525	·775	25	·156	·406	·656	·906
5	·031	·281	·531	·781	26	·162	·412	·662	·912
6	·037	·287	·537	·787	27	·169	·419	·669	·919
7	·044	·294	·544	·794	28	·175	·425	·675	·925
8	·050	·300	·550	·800	29	·181	·431	·681	·931
9	·056	·306	·556	·806	30	·187	·437	·687	·937
10	·062	·312	·562	·812	31	·194	·444	·694	·944
11	·069	·319	·569	·819	32	·200	·450	·700	·950
12	·075	·325	·575	·825	33	·206	·456	·706	·956
13	·081	·331	·581	·831	34	·212	·462	·712	·962
14	·087	·337	·587	·837	35	·219	·469	·719	·969
15	·094	·344	·594	·844	36	·225	·475	·725	·975
16	·100	·350	·600	·850	37	·231	·481	·731	·981
17	·106	·356	·606	·856	38	·237	·487	·737	·987
18	·112	·362	·612	·862	39	·244	·494	·744	·994
19	·119	·369	·619	·869	40	·250	·500	·750	1·000
20	·125	·375	·625	·875					

PARISH OF KINTORE,

IN THE

COUNTY OF ABERDEEN.

No. on Plan.	Area in Acres.	Remarks.	No. on Plan.	Area in Acres.	Remarks.
1	·043	Arable (island).	37	·095	Wood.
2	6·484	Arable, &c.	38	·421	Wood.
3	3·002	Wood.	39	·419	Rough pasture.
4	·409	Houses, yard, garden, &c.	40	7·165	Heathy pasture.
5	·163	Road.	41	5·633	Wood.
6	·271	Wood.	42	30·225	Heathy pasture and broom.
7	·801	Wood.	43	5·455	Arable.
8	16·728	Arable, &c.	44	5·914	Arable.
9	1·087	Arable.	45	13·936	Arable.
10	1·028	Arable.	46	7·471	Broom and rough pasture.
11	·921	Wood.	47	25·634	Wood.
12	·818	Houses and yard.	48	·322	Wood.
13	·843	Houses, yards, gardens, &c.	49	16·008	Arable.
14	4·793	Arable, road, &c.	50	16·510	Wood.
15	1·616	Arable, &c.	51	3·050	Wood.
16	·033	Pasture.	52	·225	House and garden.
17	1·572	Arable.	53	·164	Pond.
18	3·272	Arable, &c.	54	13·764	Arable, &c.
19	·299	House, garden, &c.	55	·297	Wood.
20	1·339	Houses, yard, garden, and rough pasture.	56	9·421	Arable.
21	3·706	Wood, rough pasture, &c.	57	·187	Pond.
22	8·715	Arable.	58	·153	Wood.
23	15·330	Arable, &c.	59	2·053	Arable.
24	6·945	Wood.	60	2·028	Wood.
25	3·787	Public road.	61	1·113	Houses, yards, gardens, &c.
26	17·560	Heathy pasture.	62	·660	Road, &c.
27	3·660	Arable.	63	10·754	Arable.
28	11·641	Arable and rough pasture.	64	2·152	Houses, yard, garden, pond, &c.
29	·589	Wood.	65	8·195	Arable.
30	10·314	Arable.	66	·073	Wood.
31	2·658	Wood.	67	·232	Wood.
32	11·106	Arable.	68	·223	Wood.
33	12·305	Arable.	69	7·544	Arable, rough pasture, quarry, and road.
34	9·122	Heathy pasture and gravel pit.	70	8·740	Arable.
35	6·649	Trust road.	71	45·263	Wood and road.
36	23·324	Wood.	72	·375	Arable.
			73	1·755	Arable and house.

No. on Plan.	Area in Acres.	Remarks.	No. on Plan.	Area in Acres.	Remarks.
74	3.729	Arable and wood.	118	20.483	Arable, rough pasture, gravel pits, road, &c.
75	13.442	Arable.			
76	15.009	Arable.	119	.449	Road.
77	13.266	Arable.	120	1.150	Arable.
78	15.427	Arable.	121	1.450	Houses, yard, garden, wood, and arable.
79	9.146	Arable.			
80	9.175	Arable.	122	1.014	Arable.
81	7.622	Arable.	123	3.955	Arable.
82	1.488	Private road.	124	.216	Road.
83	9.745	Arable.	125	4.801	Arable.
84	14.535	Arable.	126	10.154	Arable, road, &c.
85	12.499	Arable.	127	17.187	Arable, house, &c.
86	.796	Wood.	128	.921	Arable and road.
87	.322	House, garden, &c.	129	.763	Houses, garden, &c.
88	10.523	Wood and old quarry.	130	.649	Road.
89	6.324	Arable.	131	21.783	Arable.
90	4.659	Arable.	132	1.817	Rough pasture and old gravel pit.
91	.360	House, garden, &c.	133	.113	House and garden.
92	2.684	Arable.	134	.497	Houses, garden, &c.
93	.977	House, wood, garden, &c.	135	21.635	Arable, &c.
94	4.107	Nursery and house.	136	.476	Houses, garden, and yard.
95	1.326	Garden.			
96	34.752	Rough pasture and road.	137	1.242	Rough pasture.
97	11.741	Wood.	138	.166	Rough pasture.
98	.203	House, garden, &c.	139	.100	Rough pasture.
99	4.775	Arable.	140	2.488	Houses, yard, garden, &c.
100	.796	Wood.			
101	.879	Public road.	141	2.547	Arable, &c.
102	.256	Garden.	142	.797	Arable and road.
103	.801	Houses, yard, and ornamental ground.	143	6.719	Arable, wood, and pond.
104	1.653	Arable.	144	.670	Rough pasture.
105	1.257	Arable.	145	1.948	Road.
106	.645	Houses, &c.	146	6.198	Arable.
107	.314	Public road.	147	16.021	Arable, rough pasture, and road
108	5.705	Houses, yards, gardens, roads, &c.	148	2.505	Wood.
109	3.122	Houses, yards, gardens, &c.	149	.986	Wood.
110	1.904	Arable, &c.	150	2.044	Heathy pasture and broom.
111	.681	Houses, gardens, &c.	151	4.396	Mill lade.
112	.982	Arable.	152	9.839	Arable and rough pasture.
113	.334	Road.			
114	.548	Houses, gardens, &c.	153	.122	Arable.
115	3.439	Houses, rough pasture, &c.	154	6.887	Arable.
116	3.667	Arable, stream, embankment, &c.	155	9.877	Arable, &c.
117	12.636	Arable, &c.	156	5.189	Wood.
			157	.422	Trust road.
			158	.227	Wood.

No. on Plan.	Area in Acres.	Remarks.	No. on Plan.	Area in Acres.	Remarks.
159	14.370	Arable, road, &c.	203	1.048	Arable.
160	.308	Wood.	204	.260	Houses, yard, garden, and road.
161	16.071	Arable and road.	205	2.592	Arable.
162	.317	Houses and arable.	206	6.378	Arable.
163	64.997	Heathy pasture and wood.	207	7.476	Arable.
164	1.452	Heathy pasture.	208	1.073	Houses, yard, garden, and road.
165	38.551	Wood.	209	.795	Road.
166	1.852	Rough pasture.	210	5.512	Arable.
167	.195	Arable.	211	7.240	Arable.
167 ^a	.204	Arable.	212	7.093	Arable.
168	.234	Arable.	213	7.797	Arable.
169	.488	Pond.	214	3.321	Arable.
170	7.416	Heathy and rough pasture, &c.	215	5.984	Arable.
171	24.624	Heathy and rough pasture.	216	10.954	Arable.
172	3.283	Arable.	217	3.664	Arable.
173	1.961	Rough pasture, pond, and gravel pit.	218	2.434	Arable.
174	.894	Rough pasture.	219	7.389	Arable.
175	2.814	Road.	220	.352	Road and house.
176	40.278	Wood.	221	.227	Houses, garden, and yard.
177	.900	Wood.	222	.497	Arable.
178	15.667	Wood, road, &c.	223	2.487	Arable, &c.
179	.061	Pond.	224	3.391	Arable and road.
180	.060	Pond.	225	.202	Houses and yard.
181	11.149	Heathy pasture.	226	.306	Houses, garden, and yard.
182	10.083	Arable.	227	1.004	Arable.
183	6.828	Arable and rough pasture.	228	.627	Wood and rough pasture.
184	.207	Rough pasture.	229	1.364	Arable.
185	7.449	Arable and rough pasture.	230	1.580	Arable.
186	5.635	Arable.	231	2.133	Wood and rough pasture.
187	4.909	Arable.	232	.994	Arable, &c.
188	.126	Wood.	233	1.726	Arable, &c.
189	7.711	Wood.	234	.579	Arable.
190	27.546	Heathy pasture.	235	2.640	Arable and rough pasture.
191	.560	Houses, yard, garden, &c.	236	1.654	Arable, &c.
192	1.301	Arable.	237	3.973	Arable, rough pasture, stream, &c.
193	5.757	Arable.	238	12.985	Wood.
194	7.305	Arable, &c.	239	7.477	Arable and rough pasture.
195	.478	House and garden.	240	7.788	Arable and rough pasture.
196	5.696	Arable.	241	6.621	Arable and rough pasture.
197	.081	Pond.	242	2.559	Arable, rough pasture, and stream.
198	.040	Pond.			
199	1.152	Houses, yard, &c.			
200	12.890	Wood.			
201	5.121	Statute labor road.			
202	6.316	Arable.			

PARISH OF KINTORE.

No. on Plan.	Area in Acres.	Remarks.	No. on Plan.	Area in Acres.	Remarks.
243	14.224	Alford Valley Rail-way.	285	.948	Houses, gardens, and yard.
244	1.830	Arable.	286	2.538	Arable.
245	9.516	Heathy pasture.	287	4.309	Arable and rough pasture.
246	1.791	Arable, &c.	288	6.925	Public road.
247	.329	Arable.	289	7.366	Arable, rough pasture, &c.
248	1.752	Arable.	290	3.926	Arable, rough pasture, and stream.
249	.404	Arable.	291	4.847	Arable.
250	1.441	Arable.	292	1.292	Arable.
251	.297	Houses, garden, yard, and road.	293	6.023	Arable, heathy pasture, and road.
252	1.215	Arable.	294	.180	Houses, garden, and yard.
253	17.366	House, heathy pasture, &c.	295	6.715	Arable, heathy pasture, and houses.
254	.168	Houses, garden, &c.	296	1.223	Wood.
255	9.491	Arable.	297	1.689	Arable.
256	1.865	Private road.	298	1.699	Arable.
257	3.644	Arable.	299	.356	Houses, garden, and road.
258	.925	Arable and heathy pasture.	300	3.705	Arable, &c.
259	5.483	Arable.	301	20.870	Heathy pasture.
260	4.693	Arable.	302	1.464	Wood.
261	9.707	Arable.	303	4.205	Arable.
262	.528	Wood.	304	7.557	Arable, &c.
263	9.720	Arable.	305	7.779	Arable, &c.
264	11.700	Arable.	306	3.002	Rough pasture, &c.
265	.537	Wood, &c.	307	10.029	Arable and stream.
266	2.103	Arable.	308	6.296	Arable.
267	2.243	Garden, &c.	309	16.896	Arable, &c.
268	.778	House and ornamental ground.	310	46.661	Rough pasture.
269	25.507	Arable.	311	5.307	Arable.
270	.491	Wood.	312	5.086	Arable.
271	.400	Wood.	313	6.289	Arable.
272	.079	Wood.	314	.467	Wood.
273	12.276	Arable.	315	13.879	Arable and rough pasture.
274	12.561	Arable, &c.	316	3.880	Arable.
275	5.244	Arable.	317	7.892	Arable.
276	5.407	Arable.	318	6.054	Arable.
277	.654	Houses, yard, garden, and road.	319	5.691	Arable.
278	4.466	Arable.	320	.200	Wood.
279	5.130	Arable and heathy pasture.	321	.302	Wood.
280	10.027	Arable, heathy pasture, and road.	322	15.635	Trust road.
281	.257	House, garden, and yard.	323	7.451	Arable.
282	1.684	Heathy pasture.	324	6.748	Arable.
283	7.641	Arable and heathy pasture.	325	7.772	Arable.
284	3.609	Arable, house, &c.	326	6.971	Arable.
			327	6.958	Arable.

No. on Plan.	Area in Acres.	Remarks.	No. on Plan.	Area in Acres.	Remarks.
328	.144	Wood.	369	2.050	Arable and rough pasture.
329	6.720	Arable.	370	15.678	Arable.
330	6.932	Arable, &c.	371	1.528	Arable, &c.
331	9.342	Arable.	372	.129	Houses and yard.
332	1.194	Houses, yard, garden, &c.	373	1.058	Arable.
333	.127	House and garden.	374	.578	Arable.
334	10.679	Arable, &c.	374a	.344	Road.
335	5.685	Arable.	375	.400	Arable.
336	2.265	Arable.	376	.459	Houses, yard, garden, &c.
337	.113	Houses, garden, &c.	377	.681	Arable.
338	7.671	Arable.	378	.899	Houses, yard, garden, and road.
339	.580	Houses, yard, garden, and road.	379	1.384	Arable.
340	3.696	Arable.	380	.070	Arable.
341	.072	Pond.	381	.142	Arable.
342	1.538	Rough pasture.	382	1.136	Heathy pasture.
343	9.226	Arable and rough pasture.	383	71.641	Heathy pasture.
344	1.094	Road.	384	1.564	Arable.
345	7.202	Arable and rough pasture.	384a	.007	Arable.
346	4.395	Arable, &c.	385	25.216	Heathy pasture.
347	.321	Rough pasture.	386	2.824	Arable.
348	.196	Road, &c.	387	.317	Arable.
349	1.240	Arable, &c.	388	2.498	Arable.
350	9.337	Arable, &c.	389	2.999	Arable.
351	4.644	Arable.	390	.817	Arable.
352	44.256	Arable, marsh, &c.	391	.834	Arable.
353	16.298	Arable.	392	1.597	Arable.
354	2.111	Wood.	393	5.933	Arable.
355	13.174	Arable and rough pasture.	394	.759	Houses, garden, and yard.
356	11.021	Arable and rough pasture.	395	3.122	Arable.
357	10.103	Arable, marsh, &c.	395a	.443	House, garden, and rough pasture.
358	69.375	River Don.	396	4.189	Arable.
359	15.419	Arable, rough pasture, &c.	397	11.823	Arable, rough pasture, &c.
360	1.331	Arable, &c.	398	17.828	Heathy pasture and road.
361	.155	Pond.	399	1.492	Arable.
362	10.824	Arable and rough pasture.	400	1.505	Arable.
363	13.161	Arable and rough pasture.	401	.657	Arable.
364	6.249	Arable.	402	1.633	Arable.
365	5.572	Arable.	403	1.867	Arable.
366	16.298	Arable.	404	16.717	Heathy pasture.
367	.537	Houses, garden, &c.	405	1.688	Arable.
368	6.135	Arable, rough pasture, and pond.	406	1.837	Arable.
			407	.648	Heathy pasture.
			408	3.987	Arable.
			409	4.438	Arable, &c.
			410	8.320	Arable.

No. on Plan.	Area in Acres.	Remarks.	No. on Plan.	Area in Acres.	Remarks.
411	4.619	Arable, &c.	456	2.564	Arable.
412	6.456	Arable and heathy pasture.	457	2.338	Wood.
413	5.721	Heathy pasture and arable.	458	31.913	House, heathy pasture, &c.
414	2.763	Arable.	459	20.457	Heathy pasture.
415	2.276	Arable, pond, &c.	460	3.187	Wood.
416	2.050	Arable and house.	461	.244	House, garden, &c.
417	.250	Houses, gardens, &c.	462	105.852	Wood.
418	2.859	Arable and road.	463	1.377	Arable and house.
419	.163	Wood.	464	2.292	Arable and houses.
420	2.249	Arable.	465	5.986	Arable and house.
421	2.587	Arable and heathy pasture.	466	80.591	Heathy pasture and house.
422	1.781	Arable.	467	2.580	Arable and rough pasture.
423	3.372	Arable.	468	4.305	Rough and heathy pasture.
424	1.094	Arable, &c.	469	2.997	Arable.
425	.099	House and yard.	470	3.096	Arable.
426	126.345	Wood and old quarry.	471	8.312	Arable and rough pasture.
427	1.950	Arable.	472	11.866	Arable and rough pasture.
428	.111	House, garden, &c.	473	12.767	Arable and rough pasture.
429	.048	House, &c.	474	5.512	Arable and rough pasture.
430	.688	Arable, &c.	475	6.105	Arable and rough pasture.
431	.736	Arable, &c.	475a	.223	Waste.
432	1.014	Arable, &c.	476	6.249	Arable, &c.
433	.805	Arable, &c.	477	3.306	Arable.
434	1.566	Rough and heathy pasture.	478	.322	Pond.
435	4.563	Arable, &c.	479	3.266	Arable.
436	4.989	Arable, &c.	480	.249	Road.
437	.173	House, garden, and yard.	481	11.335	Arable.
438	8.028	Arable and heathy pasture.	482	4.618	Arable.
439	27.224	Wood.	483	17.735	Wood.
440	5.533	Arable.	484	13.351	Wood.
441	.104	House, garden, &c.	485	20.985	Heathy pasture.
442	4.421	Arable.	486	3.544	Arable.
443	.428	House, garden, and yard.	487	1.862	Arable.
444	.090	Garden.	488	3.121	Arable.
445	.108	House and garden.	489	6.886	Arable.
446	28.199	Heathy pasture.	490	.144	House, garden, and yard.
447	4.429	Arable.	491	2.888	Arable and road.
448	3.939	Arable.	492	3.307	Arable and road.
449	4.356	Arable.	493	.087	House and garden.
450	.308	Arable.	494	.145	House and garden.
451	4.636	Wood.	495	5.851	Arable.
452	3.425	Arable.	496	2.026	Arable and road.
453	5.494	Arable, &c.			
454	1.869	Arable.			
455	1.751	Arable.			

No. on Plan.	Area in Acres.	Remarks.	No. on Plan.	Area in Acres.	Remarks.
497	·308	Rough pasture and road.	542	1·074	Arable.
498	1·235	Arable and heathy pasture.	543	2·120	Arable, pond, &c.
499	·210	House, garden, &c.	544	1·368	Public road.
500	3·586	Arable.	545	1·298	Arable, &c.
501	96·783	Wood.	546	1·450	Arable.
501a	2·358	Arable, heathy pasture, &c.	547	32·692	Arable and rough pasture.
502	2·918	Arable.	548	11·733	Arable.
503	·634	Arable.	549	17·782	Arable.
504	28·697	Heathy pasture.	550	2·761	Public road.
505	·731	Arable.	551	7·360	Arable and rough pasture.
506	4·965	Arable.	552	7·533	Arable, rough pasture, and stream.
507	7·031	Arable and heathy pasture.	553	3·310	Wood.
508	1·402	Arable.	554	12·244	Wood.
509	1·006	Heathy pasture.	555	1·987	Wood, &c.
510	7·734	Wood.	556	1·517	Arable and stream.
511	4·364	Arable.	557	7·138	Rough pasture and stream.
512	41·492	Heathy pasture and road.	558	10·509	Arable and rough pasture.
513	·052	House and garden.	559	5·720	Arable.
514	6·663	Arable.	560	·567	Wood.
515	2·160	Public road.	561	·442	Pond.
516	3·035	Arable.	562	·631	Arable.
517	·103	Houses, garden, &c.	563	2·443	Houses, yard, garden, road, &c.
518	4·762	Arable.	564	5·425	Arable.
519	3·052	Arable, &c.	565	66·431	Arable and stream.
520	·228	House, garden, &c.	566	1·003	Arable.
521	3·362	Arable.	567	11·776	Heathy pasture.
522	·186	Houses, garden, &c.	568	4·132	Arable, &c.
523	6·985	Arable, &c.	569	·042	House, &c.
524	3·109	Arable.	570	·042	House and garden.
525	1·274	Arable.	571	1·072	Arable.
526	15·330	Arable and stream.	572	·179	House, garden, and rough pasture.
527	9·115	Arable and stream.	573	·149	Houses and yard.
528	3·044	Arable.	574	7·972	Arable.
529	2·735	Arable.	575	·102	Houses, garden, &c.
530	4·886	Arable.	576	·807	Houses, gardens, and yard.
531	·335	Houses, gardens, &c.	577	9·402	Arable.
532	5·808	Arable.	578	2·284	Arable.
533	2·543	Arable.	579	·159	House and garden.
534	2·195	Arable.	580	·454	Arable, house, garden, &c.
535	8·051	Arable.	581	4·035	Arable.
536	8·483	Arable.	582	4·644	Arable.
537	3·961	Arable.	583	4·338	Arable and stream.
538	5·679	Arable.	584	2·659	Arable and stream.
539	1·441	Arable.			
540	·683	Arable, house, and road.			
541	·107	House, garden, &c.			

PARISH OF KINTORE.

No. on Plan.	Area in Acres.	Remarks.	No. on Plan.	Area in Acres.	Remarks.
585	5.079	Arable.	628	.690	Houses, garden, &c.
586	5.836	Arable.	629	2.029	Arable.
587	3.952	Arable, &c.	630	.467	Houses, garden, &c.
588	.151	House and garden.	631	1.759	Arable.
589	2.552	Arable.	632	3.855	Arable.
590	6.180	Arable and stream.	633	.327	Houses, garden, and road.
591	.981	Houses, yard, garden, &c.	634	.756	Arable.
592	1.217	Arable.	635	5.186	Arable and stream.
593	10.804	Arable and stream.	636	7.742	Arable and stream.
594	7.192	Arable	637	1.836	Arable.
595	.236	Houses, garden, and yard.	638	10.216	Arable.
596	.891	Houses, garden, and yard.	639	12.868	Arable, rough pasture, and stream.
597	.256	Houses, garden, and yard.	640	5.290	Arable.
598	1.865	Houses, gardens, and yard.	641	14.994	Rough pasture, quarries, &c.
599	1.403	Arable.	642	6.437	Nursery and stream.
600	2.683	Arable, &c.	643	7.186	Arable, house, and stream.
601	5.959	Arable,	644	.364	Arable.
602	4.546	Houses, yards, gardens, and stream.	645	1.973	Houses, gardens, and yards.
603	.706	Arable.	646	.137	Road.
604	3.011	Arable.	647	15.739	Arable.
605	.301	House, garden, and rough pasture.	648	.169	Houses, garden, &c.
606	.913	House, rough pasture, and stream.	649	.244	Houses, garden, &c.
607	30.705	Great North of Scotland Railway.	650	.102	Houses, garden, &c.
608	71.522	Arable and stream.	651	3.412	Arable.
609	.158	Arable.	652	.930	Houses, gardens, and yards.
610	.150	Rough pasture.	653	.242	Houses, garden, &c.
611	.522	Rough pasture.	654	.655	Arable.
612	1.861	Rough pasture.	655	.730	Houses, gardens, &c.
613	1.404	Marsh.	656	.396	Arable.
614	40.941	Arable.	657	.396	Houses, gardens, &c.
615	34.681	Arable, &c.	658	.664	Arable.
616	1.359	Rough pasture.	659	.367	Road.
617	.374	Road.	660	1.622	Arable, stream, &c.
618	11.749	Arable and marsh.	661	.107	House, garden, &c.
619	.237	Public road.	662	.443	Arable.
620	.182	House and garden.	663	.016	Pasture (island).
621	.754	Church, graveyard, &c.	664	.145	Arable (island).
622	.053	Houses and yard.	665	74.262	Arable, &c.
623	.887	Public road, &c.	666	.477	Orchard.
624	1.967	Houses, gardens, and yards.	667	1.193	Arable.
625	1.153	Arable.	668	.317	Houses, garden, and yard.
626	.501	Arable, &c.	669	.510	Arable.
627	1.014	Houses, garden, &c.	670	.363	House, garden, yard, &c.
			671	.092	Pond.

No. on Plan.	Area in Acres.	Remarks.	No. on Plan.	Area in Acres.	Remarks.
672	3.788	Arable.	716	1.483	Arable.
673	.920	Road, &c.	717	1.905	Arable and heathy pasture.
674	6.631	Arable, &c.	718	3.673	Arable, road, &c.
675	3.571	Arable, stream, &c.	719	1.829	Arable.
676	.048	Houses and garden.	720	1.491	Arable, &c.
677	.284	Road.	721	1.920	Arable.
678	1.225	Embankment, &c.	722	2.255	Arable.
679	.275	House, garden, &c.	723	3.779	Heathy pasture.
680	.734	Houses, yard, &c.	724	.151	Heathy pasture.
681	44.044	Arable, &c.	725	4.813	Arable and road.
682	2.224	Arable and road.	726	.826	Arable.
683	.806	Arable.	727	1.327	Arable, &c.
684	3.302	Arable.	728	.374	Arable.
685	2.738	Arable and road.	729	.151	Houses, garden, &c.
686	5.450	Arable.	730	2.530	Arable, &c.
687	3.373	Heathy pasture.	731	.883	Arable.
688	1.865	Arable.	732	1.632	Arable.
689	5.755	Arable and heathy pasture.	733	4.363	Arable.
690	4.372	Arable.	734	.069	Pond.
691	5.184	Arable, road, &c.	735	5.774	Arable.
692	.368	Houses, garden, and yard.	735a	.213	Public road.
693	.320	Arable.	736	3.217	Arable.
694	6.687	Arable, &c.	737	2.812	Arable.
695	.297	Road.	738	.811	Arable.
696	.388	Arable.	739	.178	Road.
697	.711	Houses, yard, garden, road, &c.	740	.423	Houses, garden, and yard.
698	3.645	Arable and road.	741	6.779	Arable.
699	2.515	Arable.	742	5.530	Arable.
700	1.500	Arable.	743	5.267	Arable.
701	13.351	Rough and heathy pasture.	744	4.428	Arable, &c.
702	1.470	Arable.	745	203.907	Heathy pasture, moss, &c.
703	.252	House, yard, &c.	746	2.376	Arable.
704	1.272	Arable and road.	747	5.411	Arable, &c.
705	2.229	Arable.	748	.871	Heathy pasture.
706	1.680	Road.	749	7.786	Arable.
707	6.005	Arable.	750	4.904	Arable.
708	3.140	Arable.	751	.842	Arable.
709	1.759	Arable and heathy pasture.	752	.809	Houses, yard, garden, &c.
710	2.475	Arable, &c.	753	.544	Arable.
711	3.115	Arable.	754	11.836	Arable and heathy pasture.
712	.417	Houses, garden, and yard.	755	.620	Arable, &c.
713	2.485	Arable.	756	.310	House and garden.
714	.317	Houses, garden, and yard.	757	.619	Arable, &c.
715	5.721	Heathy pasture and arable.	758	4.559	Rough pasture.
			758a	.403	Houses, garden, &c.
			759	4.362	Arable.
			760	294.739	Wood, marsh, &c.

No. on Plan.	Area in Acres.	Remarks.	No. on Plan.	Area in Acres.	Remarks.
761	2.933	Arable.	805	3.430	Heathy pasture.
762	2.894	Arable, &c.	806	2.763	Arable, &c.
763	2.682	Arable, &c.	807	2.536	Arable.
764	.257	Road.	808	3.747	Arable.
765	.248	House and arable.	809	4.051	Heathy pasture.
766	6.143	Arable.	810	1.995	Heathy pasture.
767	3.476	Public road.	811	1.190	Arable.
768	7.338	Arable, house, &c.	812	1.524	Marsh and stream.
769	3.367	Heathy pasture.	813	9.396	Pond.
770	5.373	Arable, &c.	814	.208	Rough pasture.
771	.199	Houses, yard, garden, &c.	815	3.893	Arable.
772	6.570	Arable, &c.	816	3.516	Arable, &c.
773	1.722	Heathy pasture, &c.	817	5.969	Arable, &c.
774	.468	Arable, &c.	818	2.860	Arable, &c.
775	1.692	Arable, &c.	819	3.694	Arable, &c.
776	.584	Arable.	820	2.813	Arable, &c.
777	.485	House, garden, and wood.	821	2.764	Arable, &c.
778	1.140	Wood.	822	.070	Garden.
779	1.442	Arable, &c.	823	.745	Arable.
780	.087	House and garden.	824	.599	Arable.
781	1.053	Heathy pasture.	825	13.026	Trust road.
782	1.347	Arable, &c.	826	.036	House and garden.
783	1.286	Arable.	827	.724	Houses and yards.
784	.248	Houses, yard, garden, &c.	828	2.097	Arable.
785	3.363	Arable, heathy pasture, &c.	829	.546	Arable.
786	3.554	Arable.	830	2.088	Arable, &c.
787	9.142	Heathy pasture, &c.	831	6.791	Arable, &c.
788	3.383	Arable.	832	8.874	Arable.
789	2.112	Arable.	833	1.841	Wood.
790	4.474	Arable, &c.	834	5.400	Arable.
791	1.896	Heathy pasture, &c.	835	3.154	Wood.
792	.214	Pond.	836	.177	Road.
793	2.980	Arable and rough pasture.	837	5.563	Arable.
794	7.603	Arable.	838	3.202	Wood.
795	.834	Houses, garden, and yard.	839	.600	Wood.
796	8.422	Arable.	840	7.763	Arable, &c.
797	1.020	Arable.	841	1.346	Road, &c.
798	5.038	Arable.	842	10.411	Arable, &c.
799	2.711	Arable, rough pasture, and stream.	843	7.502	Arable.
800	3.094	Arable.	844	7.389	Arable.
801	2.708	Arable, &c.	845	9.712	Wood.
802	19.271	Heathy pasture and road.	846	1.645	Rough pasture.
803	1.641	Arable.	847	12.156	Arable.
804	2.780	Arable.	848	.228	Houses and arable.
			849	5.930	Arable, &c.
			850	.294	Arable.
			851	.557	Houses, garden, and yard.
			852	.276	House, garden, &c.
			853	24.648	Arable.
			854	14.209	Wood.
			855	3.707	Wood.

No. on Plan.	Area in Acres.	Remarks.	No. on Plan.	Area in Acres.	Remarks.
856	·123	Road.	903	12·597	Arable, stream, &c.
857	·068	House and garden.	904	8·032	Arable, houses, and stream.
858	7·627	Arable.	905	13·267	Arable.
859	8·118	Arable.	906	5·237	Arable.
860	9·006	Arable.	907	8·485	Arable, &c.
861	·622	Road.	908	·544	Wood.
862	·827	Arable and stream.	909	4·660	Wood.
863	1·963	Houses, gardens, and yard.	910	27·806	Rough and heathy pasture.
864	9·152	Arable and stream.	911	3·448	Trust road.
865	13·894	Heathy pasture and stream.	912	15·376	Heathy pasture.
866	7·532	Arable and stream.	913	21·864	Wood.
867	4·690	Arable and stream.	914	47·941	Rough pasture.
868	4·879	Arable.	915	·654	Houses and arable.
869	5·107	Arable and stream.	916	·344	Wood and ponds.
870	5·107	Arable and house.	917	7·454	Arable.
871	·615	Houses, yard, garden, &c.	918	19·904	Heathy pasture.
872	3·659	Arable.	919	10·349	Arable, rough pasture, and marsh.
873	7·239	Arable.	920	11·411	Arable, rough pasture, and stream.
874	·532	Arable.	921	2·402	Marsh and stream.
875	26·374	Wood.	922	4·595	Pond.
876	6·667	Heathy pasture.	923	12·581	Heathy pasture, &c.
877	5·172	Arable, &c.	924	6·357	Arable, &c.
878	·062	House and garden.	925	6·868	Arable, &c.
879	7·906	Arable and road.	926	6·959	Arable.
880	·136	House, garden, &c.	927	6·903	Arable.
881	·152	House, garden, &c.	928	2·748	Arable.
882	6·783	Arable, &c.	929	1·365	Heathy pasture, &c.
883	2·269	Arable.	930	5·566	Arable and heathy pasture.
884	6·270	Arable.	931	3·021	Arable.
885	4·735	Arable.	932	·614	Houses, yard, arable, and road.
886	·968	Arable.	933	·546	Arable.
887	3·361	Heathy pasture and old quarry.	934	·347	Houses, yard, gardens, and road.
888	·930	Arable.	935	·130	Houses, yard, &c.
889	2·365	Arable.	936	·702	Arable.
890	6·504	Arable.	937	·195	Garden, &c.
891	6·163	Arable.	938	·827	Arable and heathy pasture.
892	9·054	Arable, &c.	939	1·090	Arable.
893	·681	Houses, garden, and yard.	940	·297	Road.
894	6·348	Arable.	941	4·324	Wood and stream.
895	4·921	Heathy pasture.	942	1·099	Road, &c.
896	·599	Arable.	943	4·919	Arable.
897	4·150	Arable.	944	3·004	Arable, stream, &c.
898	1·431	Arable.	945	2·270	Arable, stream, &c.
899	8·634	Arable, &c.	946	1·115	Arable.
900	6·162	Arable.			
901	5·595	Arable, &c.			
902	6·228	Arable.			

No. on Plan.	Area in Acres.	Remarks.	No. on Plan.	Area in Acres.	Remarks.
947	11.310	Arable and rough pasture.	991	2.571	Rough pasture.
948	.826	Pond.	992	3.926	Arable.
949	1.954	Arable.	993	3.749	Arable, &c.
950	4.251	Arable.	994	2.500	Arable, &c.
951	1.043	Houses, garden, and yard.	995	12.868	Arable.
952	.802	Houses, yard, garden, &c.	996	12.593	Arable.
953	1.097	Rough pasture.	997	.052	House and garden.
954	1.067	Arable.	998	.425	House, garden, &c.
955	.207	Road.	999	.952	Arable.
956	1.029	Arable.	1000	12.506	Arable, &c.
957	9.615	Arable and rough pasture.	1001	.114	House, garden, &c.
958	5.805	Wood.	1002	1.413	Arable, &c.
959	.255	Road.	1003	5.653	Arable.
960	18.231	Arable, stream, &c.	1004	6.058	Arable.
961	6.665	Arable, &c.	1005	4.885	Arable and heathy pasture.
962	4.030	Arable.	1006	2.512	Arable.
963	2.169	Arable, stream, &c.	1007	108.196	Heathy and rough pasture, &c.
964	5.164	Arable, stream, &c.	1008	.162	Houses and heathy pasture.
965	8.629	Arable.	1009	.398	Arable.
966	12.039	Arable.	1010	1.467	Arable.
967	4.814	Arable.	1011	1.094	Arable.
968	.974	Arable.	1012	1.654	Rough pasture.
969	9.905	Arable, stream, &c.	1013	6.345	Arable.
970	37.218	Arable, rough pasture, and road.	1014	3.340	Arable.
971	.092	Houses, &c.	1015	6.013	Arable.
972	.105	Houses, garden, &c.	1016	5.705	Arable.
973	47.180	Arable, rough pasture, and stream.	1017	.157	House, garden, &c.
974	8.264	Arable, stream, &c.	1018	.667	Houses, yard, &c.
975	8.117	Arable, &c.	1019	.593	House, garden, yard, pond, &c.
976	.265	Houses, garden, &c.	1020	10.117	Arable.
977	14.357	Trust road.	1021	7.987	Arable.
978	8.181	Arable, &c.	1022	8.402	Arable.
979	.205	Houses, garden, &c.	1023	10.093	Arable.
980	.078	Pond.	1024	5.513	Public road.
981	.075	House, garden, &c.	1025	1.146	Rough pasture, &c.
982	6.242	Arable, &c.	1026	4.753	Arable.
983	.321	Arable.	1027	6.921	Arable.
984	7.397	Heathy pasture.	1027a	.554	Pond.
985	.790	Arable.	1028	12.184	Arable.
986	3.629	Arable.	1029	8.355	Arable.
987	13.357	Arable, &c.	1030	2.903	Arable, &c.
988	4.853	Arable.	1031	5.727	Arable, marsh, &c.
989	.532	House, garden, &c.	1032	5.047	Arable, &c.
990	1.438	Rough pasture and quarry.	1033	.445	Pond.
			1034	6.042	Arable and rough pasture.
			1035	.635	Pond.

No. on Plan.	Area in Acres.	Remarks.	No. on Plan.	Area in Acres.	Remarks.
1036	2.095	Arable, &c.	1081	.267	Arable and house.
1037	.709	Houses, yard, garden, &c.	1082	4.045	Arable, &c.
1038	4.477	Public road.	1083	4.050	Arable.
1039	5.413	Arable, &c.	1084	6.367	Arable.
1040	2.883	Arable, &c.	1085	5.427	Arable.
1041	21.464	Arable, &c.	1086	6.626	Arable.
1042	8.084	Arable.	1087	3.745	Arable and rough pasture.
1043	1.743	Arable.	1088	.343	House, garden, and yard.
1044	.696	Wood.	1089	15.821	Arable, road, &c.
1045	.256	Road.	1090	5.494	Arable.
1046	1.711	Wood.	1091	1.310	Houses, yard, garden, &c.
1047	18.221	Arable.	1092	6.204	Arable.
1048	1.592	Wood.	1093	6.557	Arable.
1049	15.924	Arable.	1094	.514	Road.
1050	14.617	House, heathy pasture, stream, &c.	1095	9.445	Arable.
1051	2.662	Arable.	1096	3.187	Arable.
1052	.771	Houses, yard, garden, and road.	1097	8.441	Arable.
1053	.580	Arable.	1098	5.045	Arable.
1054	8.082	Arable, &c.	1098a	3.080	Arable.
1055	5.600	Arable, &c.	1099	5.595	Arable.
1056	.034	Arable.	1100	4.994	Arable.
1057	.810	Rough pasture.	1101	8.774	Arable.
1058	17.586	Arable, house, &c.	1102	7.850	Arable.
1059	8.434	Heathy pasture, stream, &c.	1103	8.086	Arable.
1060	4.158	Arable.	1104	8.638	Arable.
1061	4.825	Arable.	1105	5.306	Arable.
1062	4.339	Arable, &c.	1106	.706	Arable.
1063	7.614	Arable, &c.	1107	7.177	Arable.
1063a	.023	Arable.	1108	2.441	Wood.
1064	13.939	Arable, &c.	1109	5.117	Arable.
1065	14.021	Arable and road.	1110	11.845	Arable.
1066	14.248	Arable.	1111	2.358	Public road.
1067	1.353	Houses, garden, and yard.	1112	19.021	Moss, rough pasture, and stream.
1068	.789	Road.	1113	44.057	Moss, heathy and rough pasture, and stream.
1069	.109	House and garden.	1114	2.339	Arable.
1070	15.198	Arable and road.	1115	2.348	Arable.
1071	.227	Arable.	1116	2.363	Arable.
1072	.410	Pond.	1117	22.609	Arable.
1073	8.026	Arable, &c.	1118	2.551	Arable and rough pasture.
1074	60.164	Arable and heathy pasture.	1119	.278	Houses, yard, gardens, &c.
1075	8.019	Arable, house, &c.	1120	.195	House, garden, and yard.
1076	1.193	Arable.	1121	15.942	Arable and heathy pasture.
1077	.327	Arable.			
1078	2.236	Arable.			
1079	16.636	Heathy pasture.			
1080	3.152	Arable.			

No. on Plan.	Area in Acres.	Remarks.	No. on Plan.	Area in Acres.	Remarks.
1122	·124	Houses, garden, and yard.	1167	5·219	Arable, &c.
1123	·315	Heathy pasture.	1168	14·790	Arable and rough pasture.
1124	·004	Arable.	1169	12·843	Arable, &c.
1125	5·778	Arable, &c.	1170	9·201	Arable, &c.
1126	·147	Houses, garden, and yard.	1171	10·138	Arable.
1127	4·433	Arable.	1172	·440	Road and rough pasture.
1128	·081	Houses, garden, &c.	1173	10·468	Arable.
1129	10·871	Arable.	1174	6·794	Arable.
1130	·669	Wood.	1175	10·495	Arable and road.
1131	8·577	Arable.	1176	1·929	Houses, garden, and yard.
1132	·735	Road.	1177	·194	Pond.
1133	1·028	Houses, garden, and yard.	1178	·646	Road.
1134	2·614	Arable.	1179	5·852	Arable.
1135	·337	Heathy pasture.	1180	9·081	Statute labor road.
1136	3·933	Arable.	1181	·384	House, garden, and yard.
1137	6·116	Arable.	1182	10·754	Arable.
1138	3·910	Arable.	1183	·811	House, garden, and rough pasture.
1139	4·633	Arable.	1184	1·157	Arable.
1140	5·043	Arable.	1185	·191	Garden.
1141	5·523	Arable.	1186	10·588	Arable.
1142	1·134	Wood.	1187	9·864	Arable.
1143	5·169	Arable and pond.	1188	9·030	Arable.
1144	6·846	Arable and stream.	1189	1·518	Wood and stream.
1145	48·505	Wood and quarry.	1190	·119	Rough pasture.
1146	1·051	Arable.	1191	·339	Pond.
1147	·468	Houses, yard, garden, rough pasture, &c.	1192	·339	Rough pasture.
1148	11·165	Arable.	1193	7·463	Arable.
1149	14·666	Arable, &c.	1194	8·386	Arable.
1150	·797	Public road.	1195	8·836	Arable.
1151	13·232	Arable, &c.	1196	9·926	Arable.
1152	·309	Houses, garden, and yard.	1197	1·150	Houses, garden, and yard.
1153	4·103	Arable.	1198	7·916	Arable.
1154	4·300	Statute labor road.	1199	5·378	Arable.
1155	4·584	Arable, &c.	1200	1·251	Wood.
1156	2·848	Arable, &c.	1201	5·034	Wood.
1157	·638	Wood.	1202	10·086	Arable, &c.
1158	·492	House, garden, yard, &c.	1203	94·921	Heathy pasture.
1159	3·655	Arable, &c.	1204	2·749	Arable.
1160	7·938	Arable.	1205	1·423	Public road.
1161	2·246	Arable and stream.	1206	·940	Wood.
1162	11·338	Arable.	1207	5·885	Wood.
1163	1·755	Arable, rough pasture, and stream.	1208	·609	Houses, yard, garden, &c.
1164	15·492	Arable.	1209	1·481	Arable.
1165	10·261	Arable, &c.	1210	2·119	Arable.
1166	7·156	Arable.	1211	3·080	Arable.

No. on Plan.	Area in Acres.	Remarks.	No. on Plan.	Area in Acres.	Remarks.
1212	2.945	Arable.	1263	.053	Garden.
1213	.670	Rough pasture.	1264	.497	Arable.
1214	11.351	Arable.	1265	4.379	Arable.
1215	8.640	Arable.	1266	10.035	Wood.
1216	1.133	Wood.	1267	15.211	Arable and stream.
1217	6.185	Arable.	1268	1.771	Arable.
1218	9.655	Wood.	1269	5.009	Arable.
1219	4.356	Arable.	1270	22.715	Heathy pasture, &c.
1220	2.215	Arable.	1271	9.229	Arable, &c.
1221	2.339	Arable.	1272	.200	Road.
1222	1.461	Rough pasture.	1273	7.000	Arable, &c.
1223	3.519	Rough pasture.	1274	1.240	Rough pasture.
1224	11.397	Arable.	1275	.653	Houses, garden, and yard.
1225	9.924	Arable.	1276	8.215	Arable.
1226	3.540	Wood.	1277	5.714	Statute labor road.
1227	4.496	Arable.	1278	8.471	Arable and heathy pasture.
1228	.988	Heathy pasture.	1279	9.287	Arable.
1229	11.628	Arable, &c.	1280	3.064	Arable.
1230	12.319	Arable.	1281	17.089	Arable and heathy pasture.
1231	11.058	Arable, &c.	1282	12.046	Arable.
1232	1.540	Arable.	1283	4.013	Arable.
1233	1.668	Heathy pasture.	1284	3.403	Arable.
1234	3.198	Arable.	1285	23.214	Arable and stream.
1235	2.843	Wood.	1286	.537	Wood.
1236	7.627	Heathy pasture, road, &c.	1287	2.634	Marsh.
1237	.212	Pond.	1288	5.584	Wood.
1238	.814	Houses, garden, and yard.	1289	5.753	Arable.
1239	16.048	Arable, &c.	1290	.449	House and road.
1240	.148	House and garden.	1291	1.064	Wood.
1241	6.330	Arable.	1292	12.529	Arable.
1242	10.222	Arable, &c.	1293	3.774	Arable and stream.
1243	55.403	Wood, &c.	1294	.372	Houses and yard.
1244	6.229	Arable, &c.	1295	1.794	Houses, yard, &c.
1245	5.582	Arable, &c.	1296	15.070	Arable and stream.
1246	6.100	Arable, &c.	1297	.375	Road.
1247	15.231	Arable.	1298	5.617	Arable.
1248	8.285	Arable.	1299	10.844	Arable and stream.
1249	8.435	Arable, &c.	1300	9.366	Arable.
1250	8.559	Arable, &c.	1301	.756	Wood.
1251	3.836	Wood.	1302	10.059	Arable.
1252	19.066	Arable.	1303	.095	Arable.
1253	2.680	Statute labor road.	1304	11.524	Arable.
1254	2.110	Arable.	1305	12.230	Arable.
1255	15.673	Wood.	1306	15.057	Arable, stream, &c.
1256	12.496	Arable.	1307	.249	Embankment.
1257	2.849	Wood.	1308	.077	Embankment.
1258	17.113	Arable.	1309	12.927	Arable, stream, and rough pasture.
1259	11.350	Arable.	1310	168.615	Wood, rough pasture, and stream.
1260	21.577	Arable.			
1261	.183	House and garden.			
1262	5.261	Arable.			

No. on Plan.	Area in Acres.	Remarks.	No. on Plan.	Area in Acres.	Remarks.
1311	2.721	Arable, &c.	1355	.344	House, garden, &c.
1312	.126	House, garden, &c.	1356	1.628	Furze.
1313	.534	Road and rough pasture.	1357	3.081	Wood.
1314	.202	House, garden, &c.	1358	2.544	Furze.
1315	11.236	Arable.	1359	1.350	Arable.
1316	28.113	Arable.	1360	1.211	House and yard.
1317	19.433	Arable and stream.	1361	.696	House, garden, yard, &c.
1318	8.057	Wood.	1362	.130	Wood.
1319	16.773	Arable, heathy pasture, road, &c.	1363	7.818	Arable.
1320	.207	House, garden, &c.	1364	10.663	Arable.
1321	1.701	Wood.	1365	10.033	Arable.
1322	20.413	Arable.	1366	11.456	Arable, &c.
1323	.160	Wood.	1367	12.329	Arable.
1324	16.309	Arable.	1368	11.356	Arable.
1325	15.778	Arable.	1369	12.519	Arable, &c.
1326	1.160	Road.	1370	1.384	Arable and house.
1327	23.995	Arable.	1371	.637	House, garden, &c.
1328	26.994	Arable.	1372	1.363	Arable.
1329	11.281	Arable.	1373	.786	Houses, yard, road, &c.
1330	2.552	Arable, &c.	1374	.202	Pond.
1331	13.153	Arable.	1375	.607	Wood.
1332	12.569	Arable.	1376	12.243	Arable.
1333	.721	Road.	1377	2.362	Arable, &c.
1334	4.310	Arable, &c.	1378	5.608	Arable.
1335	27.681	Arable and heathy pasture.	1379	12.104	Arable.
1336	28.518	Arable and road.	1380	7.699	Arable.
1337	12.524	Arable.	1381	9.141	Arable.
1338	1.976	Houses, yard, garden, and pond.	1382	7.331	Arable.
1339	.100	Pond.	1383	4.530	Arable.
1340	.469	House, garden, &c.	1384	1.712	Wood.
1341	15.291	Arable.	1385	.595	Arable.
1342	1.449	Wood.	1386	10.379	Arable.
1343	1.902	Heathy pasture.	1387	7.816	Arable.
1344	9.240	Arable, heathy pasture, and road.	1388	4.997	Arable.
1345	.240	Houses, garden, and yard.	1389	10.414	Arable.
1346	.091	House, &c.	1390	11.963	Arable.
1347	8.689	Arable and heathy pasture.	1391	13.256	Arable.
1348	.114	House and garden.	1392	5.645	Arable.
1349	9.335	Arable.	1393	6.596	Arable.
1350	8.952	Arable.	1394	1.088	Pond.
1351	6.470	Arable.	1395	.331	Wood.
1352	7.774	Arable and heathy pasture.	1396	6.012	Arable and stream.
1353	10.780	Arable.	1397	13.635	Arable, &c.
1354	7.668	Arable.	1398	11.823	Arable, &c.
			1399	10.953	Arable, &c.
			1400	21.311	Arable and rough pasture.
			1401	.016	Arable.
				9187.157	

RECAPITULATION.	
Acres.	
8928·928	Land.
118·008	Public roads.
44·929	Railways.
95·292	Water.
9187·157	Total area of the Parish of Kintore, in the County of Aberdeen.

BOROUGH OF KINTORE.

412·337	Total area within the Parliamentary Boundary.
2865·199	Area within the Municipal Boundary outside the Parliamentary Boundary.
3277·536	Area of all the Parish of Kintore which comes within the Municipal Boundary.
249·410	Area of the Parish of Kinellar within the Municipal Boundary.
3526·946	Total area within the Parliamentary and Municipal Boundaries of the Borough of Kintore.

BOROUGH OF INVERURY.

13·915	Area of the Parish of Kintore within the Municipal Boundary inside the Parliamentary Boundary.
69·480	Area of the Parish of Kintore within the Parliamentary Boundary outside the Municipal Boundary.
83·395	Area of all the Parish of Kintore which comes within the Parliamentary Boundary.
·020	Area of the Parish of Kintore within the Municipal Boundary outside the Parliamentary Boundary.
83·415	Area of all the Parish of Kintore which comes within the Parliamentary and Municipal Boundaries of the Borough of Inverury.

INDEX TO PLACES

IN THE

PARISH OF KINTORE.

COUNTY OF ABERDEEN.

Name of Place.	No. of Sheet.		Descriptive Remarks.
	6-inch scale.	25:344-inch scale.	
Aberdeen Canal (disused) -	LIV.	8 & 12	
Alford Valley Railway -	"	16	
Aquherton -	LXV.	9	A farmsteading.
Bandshed Moss -	LXIV.	7 & 8	
Balbithan Island -	LXV.	1	
Balbithan Pot -	"	"	A deep part of the River Don.
Battle Field -	"	"	
Black Pot of Ardtannis -	LIV.	12	A part of the River Don.
Blairs -	LXIV.	4	A farmsteading.
Boat of Kintore -	LXV.	1	A dwelling house.
Boat of Thainston -	LIV.	12	A farmsteading.
Boghead -	LXV.	9	A farmsteading.
Bogfold -	LXIV.	11 & 12	A farmsteading.
Bogfur -	LIV.	16	A farmsteading.
Brae of Kintore -	LXV.	1	A farmsteading.
Brae Pot -	"	"	A part of the River Don.
Breedie's Haugh -	"	"	
Bridgealehouse -	"	"	A farmsteading.
Bromhill -	"	5	A farmsteading.
Bromhill Plantation -	"	"	
Broom Inch -	LIV.	8	An island in the River Don.
Broom Lodge -	"	12	A cottage.
Bruce's Cave -	"	"	
Bruce's Camp -	"	"	
Burgh Muir -	LXV.	1	A district.
Burnside -	LXIV.	16	A large farmsteading.
Burnmouth Pot -	LXV.	1	A part of the River Don.
Cairnhall -	LV.	13	A farmsteading.
Cairn Park -	LXV.	5	
Camies' Grave -	LIV.	16	
Camies' Stone -	"	"	
Camiestone -	"	"	A farmsteading.
Camiestone Cottages -	"	"	Two cothouses.
Castle of Hallforest (in ruins) -	LXIV.	8	
Cloven Stone -	LIV.	16	A rock on the boundary.

Name of Place.	No. of Sheet.		Descriptive Remarks.
	6-inch scale.	25·344-inch scale.	
Clovenstone - - -	LIV.	16	A district.
Common Inch - - -	LXV.	1	
Crichie - - -	LIV.	12	A farmsteading.
Craighead Wood - - -	LXIV.	12	
Croft of Cottown - - -	"	3 & 7	A farmsteading.
Crofts of Fordtown - - -	"	8	Three croft houses.
Croft of Leylodge - - -	"	"	A croft house and smithy.
Dalweary - - -	LXV.	6	A farmsteading.
Dalweary Pot - - -	"	"	A deep hole in the River Don.
Denhead - - -	"	5	A farmsteading.
Deer's Den (site of supposed Roman camp) - - -	"	1	
Dewsford - - -	LXIV.	8	A few cothouses.
Deyston - - -	LXV.	6	A farmsteading.
Drum Hill - - -	LXIV.	11, 12, 15, & 16	
Drumnaheath - - -	"	11	A farmsteading.
Duncan's Forest - - -	LIV.	12	An inclosed field.
East Leylodge - - -	LXIV.	12	A farmsteading.
Ferneybrae - - -	LXV.	5	A farmsteading.
Firley Moss - - -	LXIV.	11	
Fordtown - - -	"	8	A farmsteading and cothouse.
Fularton - - -	LIV.	16	A farmsteading and two cothouses.
Gauch Hill - - -	LXV.	5	
General Wade's Military Road	"	1 & 5	
Granite Cottage - - -	LIV.	12	A dwelling house.
Great North of Scotland Railway - - -	LXV.	1	
Greeneddy Pot - - -	"	"	A part of the River Don.
Greenmoss - - -	"	9	A farmsteading.
Hall Forest - - -	LXIV.	4 & 8	A district.
Hallforest - - -	"	8	A farmsteading.
Harthills - - -	"	7	Three farmsteadings.
Harthills Plantation - - -	"	7 & 8	
Hill of Boghead - - -	LXV.	5	A district.
Hill of Cottown - - -	LXIV.	8	Five houses.
Hill of Kintore - - -	LXV.	1	Cottages.
Hindland Pot - - -	"	"	A part of the River Don.
Home Farm - - -	LIV.	16	A farmsteading.
Horn Ford - - -	LV.	13	
Inverury Brewery - - -	LIV.	8	
Inverury Bridge, A.D. 1791 - - -	"	"	
Inverury Paper Mill - - -	"	12	
Johnsforest - - -	"	15	A farmsteading.
King's Chair - - -	LXV.	9	
Kintore - - -	"	1	A municipal and parliamentary borough.

Name of Place.	No. of Sheet.		Descriptive Remarks.
	6-inch scale.	25·344-inch scale.	
Kirk Fold - - - -	LXV.	9	An enclosure.
Lady's Pot - - - -	LV.	13	A deep part of the River Don.
Lower Tilty - - - -	"	"	A farmsteading.
Mains of Kintore - - -	LXV.	5	A farmsteading in ruins.
Mid Mill - - - -	"	"	Three dwelling houses and a corn mill.
Mill of Thainston - - -	LIV.	12	A farmsteading.
Nether Daugh - - - -	LXV.	1	
Nethermill - - - -	"	5	Two farmsteadings.
Newton - - - -	LIV.	16	A farmsteading.
North Cottown - - - -	LXIV.	8	A farmsteading.
North Leylodge - - - -	"	12	A farmsteading.
Pineshaw Nursery - - -	LIV.	"	
Port Elphinstone - - -	"	8 & 12	A village.
Ratch Hill - - - -	"	16	A farmsteading.
Reedbank Pot - - - -	LXV.	1	A part of the River Don.
Riding Stone - - - -	LIV.	8	
River Don - - - -	LV.	13	
Rumbling Pot - - - -	LXV.	1	A part of the old course of the Don.
Rumplehead - - - -	LXIV.	11	A hill.
Shaw Hill - - - -	LIV.	12	
Siller Hill - - - -	LXV.	8	
Site of Cairn O'Neil - - -	"	5	
Site of Castle Hill - - -	"	1	
Supposed site of Roman Road	"	"	
South Leylodge - - - -	LXIV.	12	A farmsteading.
South Womblehill - - -	"	"	Formerly a farmsteading.
South Cottown - - - -	"	8	A farmsteading.
Stony Hill - - - -	"	7 & 8	
Thainston - - - -	LIV.	16	A mansion.
The Knock - - - -	LXIV.	11	A hill.
The Rushlach - - - -	LXV.	6	
The Skair - - - -	"	5	A part of General Wade's military road.
Tillybin - - - -	LXIV.	11	A farmsteading.
Titabutie - - - -	"	"	A farmsteading.
Todfold - - - -	"	7	A farmsteading.
Tofthills - - - -	LXV.	5	A farmsteading.
Tom's Forest - - - -	LIV.	15	A district.
Toppies - - - -	LXV.	5	A farmsteading.
Torryburn - - - -	"	1	A farmsteading.
Tuach Hill - - - -	"	"	
Tumuli - - - -	"	5	
Upper Cottown - - - -	LXIV.	4	Two croft houses.
Upper Daugh - - - -	LXV.	1	
Upper Mill - - - -	LXIV.	8	A farmsteading.
Upper Tilty - - - -	LV.	13	A farmsteading.
Ward Brae - - - -	LXV.	1	

Name of Place.	No. of Sheet.		Descriptive Remarks.
	6-inch scale.	25·344-inch scale.	
Wardhead - - -	LXIV.	12	Two cot houses.
Wardhouse - - -	„	16	A farmsteading.
Wester Tillybin - - -	„	11	A farmsteading.
Woodend - - -	„	4	Three farmsteadings.
Woodhead - - -	„	3	A farmsteading and two cottages.
Woodside - - -	„	„	A farmsteading.
Woodside Cottage - - -	LIV.	8	A farmsteading.
Womblehill - - -	LXIV.	„	A farmsteading.

Descriptive Remarks	No. of Places		Name of Place
	Stations	Stations	
Two out houses.	12	LXIV.	Woodland
A farmstead.	10	"	Wanborough
A farmstead.	11	"	Wester Tilghin
Three farmsteads.	4	"	Woodland
A farmstead and two cottages.	3	"	Woodland
A farmstead.	"	"	Woodside
A farmstead.	2	LXV.	Woodside Cottage
A farmstead.	"	LXIV.	Woodside



OFFICE OF THE SECRETARY OF WAR

WASHINGTON, D. C.

February 1, 1900

LONDON:

Printed by George E. Davis and William Greenough,
Printers to the Queen's most Excellent Majesty,
for Her Majesty's Stationery Office.

LONDON :

Printed by GEORGE E. EYRE and WILLIAM SPOTTISWOODE,
Printers to the Queen's most Excellent Majesty.
For Her Majesty's Stationery Office.



ORDNANCE SURVEY OF SCOTLAND.

BOOK OF REFERENCE TO THE PLAN OF THE PARISH OF KIPPEN

(PART OF),

CONTAINING 4320·652 ACRES

IN THE

COUNTY OF PERTH,

AND

645·903 ACRES

IN THE

COUNTY OF PERTH (DETACHED).

COLONEL SIR HENRY JAMES, R.E., F.R.S., F.G.S., &c.
SUPERINTENDENT OF THE ORDNANCE SURVEY.

PRINTED AT THE ORDNANCE SURVEY OFFICE, SOUTHAMPTON.

1863.

Price One Shilling and Sixpence.



OFFICE OF THE SECRETARY OF STATE

FOR THE DEPARTMENT OF THE INTERIOR

OF THE

UNITED STATES OF AMERICA

WASHINGTON

1880

OFFICE OF THE SECRETARY OF STATE

OF

THE DEPARTMENT OF THE INTERIOR

OF THE

UNITED STATES OF AMERICA

WASHINGTON

1880

OFFICE OF THE SECRETARY OF STATE

OF

THE DEPARTMENT OF THE INTERIOR

und,
one

area

ided

tains
ence
lans,

cales

W

T

T

on

uent

C.F.
T.C.
C.W.
Def.
T.S.

v the

INDEX TO THE SHEETS

Scale of this Index One Inch to a Mile



Published in 10 Sheets at 2^s 6^d each, with 1 Book of Areas at 1^s 6^d.

EXPLANATORY REMARKS.

The Scale of the Parish Plans is the 1-2500th of the actual length on the ground, and is equal to 25·344 inches to a mile, which is very approximately equal to one square inch to one acre, the square of 1·0018 inch being equal to one acre.

The length of each sheet is one and a-half miles, and the width one mile, the area of each sheet is therefore 960 acres.

Each enclosure has a reference number to the area which is given in this Book.

The Braces [*f*] on the plans are to indicate that the spaces so braced are included under the same reference number.

The Altitudes in feet above the Mean Level of the Sea are written thus —31·4.

The Scale of the Plans of the County is 6 inches to a mile, and each sheet contains the same area as 16 sheets of the Parish Plans. There is, therefore, a double reference number to each sheet as VI. 9., the Roman Numerals referring to the County Plans, the Arabic Figures to the Parish Plans.

The following are the characters employed on the Ordnance Plans on the Scales of 1·2500 and 6 inches to a mile:—

County Names	Ⓒ	Hundreds or Wards	W
Parishes	P	Townships	T
Extra Parochial	E	Division of Townships	T

Antiquities	<div style="display: inline-block; vertical-align: middle; font-size: 4em; line-height: 1;">{</div> <div style="display: inline-block; vertical-align: middle; margin-left: 10px;"> ROMAN <i>Druidical or Saxon</i> <i>Norman or Subsequent</i> </div>
-------------------	--

The descriptions of the boundaries are shown by the following initials:—

Centre of Stream	C.S.	Centre of Fence	C.F.
Centre of Road	C.R.	Top of Cop	T.C.
Side of Stream or Drain ..	S.S. or S.D.	Centre of Wall	C.W.
Root of Hedge	R.H.	Defaced	Def.
Face of Wall	F.W.	Track of Stream	T.S.
Undefined	Und.		

Where a change occurs in the boundaries, the symbol [o—o] is used to show the part at which the change takes place.

TABLE

FOR CONVERTING DECIMAL PARTS OF AN ACRE INTO ROODS AND PERCHES.

Perches.	0 Rood.	1 Rood.	2 Roods.	3 Roods.	Perches.	0 Rood.	1 Rood.	2 Roods.	3 Roods.
0	·000	·250	·500	·750	21	·131	·381	·631	·881
1	·006	·256	·506	·756	22	·137	·387	·637	·887
2	·012	·262	·512	·762	23	·144	·394	·644	·894
3	·019	·269	·519	·769	24	·150	·400	·650	·900
4	·025	·275	·525	·775	25	·156	·406	·656	·906
5	·031	·281	·531	·781	26	·162	·412	·662	·912
6	·037	·287	·537	·787	27	·169	·419	·669	·919
7	·044	·294	·544	·794	28	·175	·425	·675	·925
8	·050	·300	·550	·800	29	·181	·431	·681	·931
9	·056	·306	·556	·806	30	·187	·437	·687	·937
10	·062	·312	·562	·812	31	·194	·444	·694	·944
11	·069	·319	·569	·819	32	·200	·450	·700	·950
12	·075	·325	·575	·825	33	·206	·456	·706	·956
13	·081	·331	·581	·831	34	·212	·462	·712	·962
14	·087	·337	·587	·837	35	·219	·469	·719	·969
15	·094	·344	·594	·844	36	·225	·475	·725	·975
16	·100	·350	·600	·850	37	·231	·481	·731	·981
17	·106	·356	·606	·856	38	·237	·487	·737	·987
18	·112	·362	·612	·862	39	·244	·494	·744	·994
19	·119	·369	·619	·869	40	·250	·500	·750	1·000
20	·125	·375	·625	·875					

N.B.—To convert Decimal Fractions of an Acre into Roods and Perches, multiply the decimal first by 4 and then by 40, preserving the same number of decimals in the product.

Examples—

			Acres.				Acres.
			633·357				527·013
			4				4
			1·428				·052
			40				40
A.	R.	P.	17·120	A.	R.	P.	2·080
633	1	17		527	0	2	

PARISH OF KIPPEN

(PART OF),

IN THE

COUNTY OF PERTH.

No. on Plan.	Area in Acres.	Description.	No. on Plan.	Area in Acres.	Description.
1	3·743	Wood.		390·866	<i>Brought forward.</i>
2	9·724	Arable.	38	4·866	Wood.
3	80·969	Arable.	39	9·732	Wood & rough pasture.
4	4·941	Rough pasture & road.	40	·325	Road.
5	·821	Houses, garden, yard, road, &c. (Parks of Garden).	41	7·488	Arable.
6	·300	Wood.	42	10·856	Arable.
7	·297	Wood.	43	13·866	Arable.
8	5·215	Arable.	44	1·946	Houses, garden, yard, road, pond, &c. (Easter Garden).
9	2·915	Arable.			
10	5·862	Wood.	45	2·319	Arable.
11	5·457	Arable & rough pasture.	46	1·724	Wood.
12	4·631	Arable.	47	7·678	Wood.
13	2·603	Pond.	48	12·053	Arable & road.
14	·132	House & garden.	49	6·715	Arable.
15	23·541	Heathy pasture & road.	50	·814	Arable.
16	20·648	Arable.	51	·651	Houses, garden, yard, &c. (Tipperdorroch).
17	8·663	Arable & rough pasture.	52	10·694	Arable & road.
18	8·222	Arable & rough pasture.	53	23·507	Arable, road, & stream.
19	13·318	Arable & rough pasture.	54	14·474	Arable & stream.
20	23·545	Arable, rough pasture, & road.	55	1·485	Arable.
21	·300	House, garden, &c.	56	2·273	Arable & road.
22	2·036	Rough pasture.	57	·265	House, garden, & road (Kepp).
23	·348	Wood.	58	3·267	Arable.
24	16·758	Wood.	59	·561	Arable.
25	63·250	Wood.	60	·703	Arable.
26	3·647	Wood.	61	3·389	Arable.
27	11·347	Arable & road.	62	3·545	Arable.
28	24·054	Arable.	63	5·102	Arable & road.
29	5·227	Arable.	64	6·112	Arable.
30	3·310	Arable.	65	8·698	Arable.
31	2·481	Arable.	66	8·357	Arable & stream.
32	·490	Wood.	67	12·105	Arable & stream.
33	13·129	Arable.	68	10·959	Arable.
34	6·975	Statute labor road.	69	10·442	Arable.
35	6·094	Wood & road.	70	9·455	Arable.
36	5·327	Arable.	71	21·311	Arable & stream.
37	·546	Rough pasture.	72	4·679	Arable, stream, & road.
	390·866	<i>Carried forward.</i>		633·282	<i>Carried forward.</i>

PARISH OF KIPPEN.

No. on Plan.	Area in Acres.	Description.	No. on Plan.	Area in Acres.	Description.
	633·282	<i>Brought forward.</i>		898·518	<i>Brought forward.</i>
73	18·820	Arable & road.	113	10·620	Arable & road.
74	10·357	Arable & road.	114	10·007	Arable.
75	18·525	Arable.	115	5·216	Arable & road.
76	9·447	Arable.	116	7·243	Arable.
77	10·423	Arable & rough pasture.	117	4·315	Arable.
78	·176	Garden.	118	9·953	Arable.
79	·082	House, &c. (Mossend of Killorn).	119	13·932	Wood & rough pasture.
80	8·948	Arable & rough pasture.	120	2·769	Arable.
81	·876	Wood.	121	3·144	Arable & rough pasture.
82	12·282	River Forth (part of).	122	·683	Road.
83	6·441	Rough pasture and stream.	123	6·591	Arable & rough pasture.
84	9·978	Arable.	124	·507	Wood.
85	9·892	Arable & rough pasture.	125	5·463	Arable.
86	7·715	Arable & rough pasture.	126	4·841	Arable.
87	12·929	Arable & rough pasture.	127	6·931	Arable.
88	4·432	Arable.	128	·380	Houses, garden, &c. (Hill of Arnmore, part of).
89	13·618	Forth & Clyde Junction Railway (part of).	129	·719	Arable & road.
90	8·912	Arable.	130	9·936	Arable.
91	·707	Houses, garden, yard, &c. (Newburn).	131	6·934	Arable.
92	4·054	Arable, stream, & road.	132	11·823	Arable.
93	11·786	Arable & stream.	133	1·605	Houses, garden, yard, road, &c. (Hill of Arnmore, part of).
94	13·665	Arable & stream.	134	11·079	Arable.
95	8·636	Arable.	135	12·203	Arable.
96	4·606	Arable.	136	3·859	Arable.
97	5·669	Arable.	137	1·305	Wood.
98	7·368	Arable & road.	138	7·495	Arable.
99	3·080	Houses, gardens, yard, stream, &c. (Arnprior, part of).	139	·402	Arable & rough pasture.
100	6·996	Trust road.	140	2·961	Arable.
101	2·001	Arable, stream, & foot-path.	141	·818	Houses, garden, & yard (Laraben).
102	·136	House & garden (Arnprior Cottage).	142	10·301	Arable & road.
103	7·346	Arable.	143	12·171	Arable & road.
104	4·048	Arable & road.	144	3·798	Arable.
105	6·760	Arable, wood, stream, & road.	145	14·434	Arable.
106	·601	Road, stream, &c.	146	1·065	Arable.
107	6·765	Arable & stream.	147	100·669	Killorn Moss.
108	1·765	Arable.	148	71·033	Arable, rough pasture, road, & stream.
109	·252	House, garden, & road (Sandyholes).	149	10·151	Arable.
110	·621	Arable.	150	6·744	Arable, rough pasture, & marsh.
111	2·334	Arable.	151	2·010	Occupation road.
112	2·187	Wood.	152	·185	House & garden (Killorn Cottage).
			153	·373	Wood.
			154	16·766	Arable & slope.
	898·518	<i>Carried forward.</i>		1311·952	<i>Carried forward.</i>

No. on Plan.	Area in Acres.	Description.	No. on Plan.	Area in Acres.	Description.
	1311·952	<i>Brought forward.</i>		1470·218	<i>Brought forward.</i>
155	19·168	Arable&rough pasture.	196	·338	House, garden, yard, and road (Wester Merkland).
156	·659	Wood.			
157	·092	House, arable, &c.	197	·859	Arable.
158	·389	Arable.	198	4·990	Arable & stream.
159	·675	Houses, yards, &c. (Ladylands).	199	6·623	Arable.
160	4·057	Arable.	200	9·969	Arable & ruins.
161	2·215	Wood.	201	·310	Wood.
162	16·572	Arable, house, rough pasture, &c.	202	8·657	Arable.
163	·557	Mill-dam.	203	9·018	Arable.
164	·517	Mill-dam.	204	14·754	Arable & road.
165	·762	Occupation road.	205	·280	Garden.
166	·467	Rough pasture.	206	1·139	Houses, garden, yard, and road (Wester Arngibbon).
167	1·007	Arable.			
168	9·279	Arable.	207	12·971	Arable & road.
169	·378	Houses, garden, road, &c. (Loaningfoot).	208	9·936	Arable.
170	·452	Arable & road.	209	·731	Wood.
171	11·594	Arable & road.	210	·870	Wood.
172	11·195	Arable.	211	5·186	Arable.
173	·396	Houses, garden, & yard (Arnbeg).	212	13·301	Arable, rough pasture, & wood.
174	2·379	Arable & road.	213	·168	Pond.
175	·170	House, wood, &c.	214	1·260	Wood.
176	7·888	Arable.	215	2·124	Arable.
177	·282	Road.	216	16·577	Wood, slope, road, rough pasture, and pond.
178	4·460	Arable.			
179	·327	Arable & stream.	217	6·979	Arable & road.
180	·731	Arable.	218	6·330	Arable & road.
181	·078	Arable.	219	4·102	Arable & road.
182	5·137	Arable.	220	10·438	Arable.
183	6·828	Arable & stream.	221	16·611	Arable.
184	14·306	Arable & stream.	222	1·228	Wood.
185	14·315	Arable.	223	6·550	Arable.
186	4·791	Arable.	224	21·504	Arable&rough pasture.
187	3·076	Arable.	225	1·586	Arable & road.
188	·151	House & garden.	226	10·360	Arable & road.
189	1·045	Houses, gardens, &c. (Easter Merkland).	227	6·809	Arable.
190	2·714	Arable.	228	·418	Road.
191	2·693	Arable.	229	·217	House, garden, &c. (Thorntree).
192	2·969	Arable.			
193	·389	Houses, yards, & gardens (Middle Merkland).	230	1·107	Arable.
194	·635	Arable.	231	3·679	Arable.
195	2·471	Arable & stream.	232	4·193	Arable.
			233	11·118	Arable.
			234	1·243	Wood.
			235	·476	Wood.
			236	7·846	Arable.
			237	5·616	Arable.
	1470·218	<i>Carried forward.</i>		1718·689	<i>Carried forward.</i>

PARISH OF KIPPEN.

No. on Plan.	Area in Acres.	Description.	No. on Plan.	Area in Acres.	Description.
	1718·689	<i>Brought forward.</i>		1927·182	<i>Brought forward.</i>
238	2·204	Wood.	280	6·659	Arable.
239	8·023	Arable.	281	17·735	Arable & stream.
240	11·971	Arable & road.	282	·478	Houses, garden, yard, &c. (Mains of Arnprior).
241	5·342	Arable.			
242	5·234	Arable.	283	9·428	Arable.
243	·220	Wood.	284	9·767	Arable.
244	1·856	Arable.	285	3·514	Rough pasture & road.
245	1·731	Houses, yard, ornamental ground, road, &c. (Arngibbon).	286	2·883	Wood.
			287	11·382	Arable & road.
246	·190	Garden & road.	288	·490	Wood.
247	·250	Wood & rough pasture.	289	11·160	Arable.
248	2·081	Arable & road.	290	13·919	Arable.
249	5·850	Arable & road.	291	2·875	Public road (parish).
250	4·357	Arable.	292	10·911	Arable & stream.
251	6·107	Arable.	293	5·340	Arable, wood, & stream.
252	·785	Road.	294	14·501	Arable.
253	6·487	Arable & wood.	295	31·471	Wood, slope, stream, and rough pasture (Arnprior Glen).
254	3·245	Arable.			
255	·294	Houses & garden (Easter Arngibbon).	296	7·822	Arable.
256	5·107	Arable & road.	297	4·965	Arable & rough pasture.
257	13·401	Arable.	298	·417	Houses, garden, & yard (Hardiston).
258	6·916	Arable.			
259	4·697	Arable.	299	1·081	Arable & pond.
260	11·900	Arable & stream.	300	4·192	Arable.
261	3·496	Arable, wood, & stream.	301	2·384	Rough pasture and stream.
262	3·024	Arable.			
263	3·935	Arable & road.	302	5·249	Arable.
264	6·420	Arable.	303	6·796	Arable.
265	2·429	Arable.	304	·839	Wood.
266	·449	Houses, gardens, &c. (Arnprior, part of).	305	7·341	Parish road.
			306	9·428	Arable.
267	13·565	Arable.	307	1·912	Rough pasture and stream.
268	1·386	Houses, garden, yard, &c. (Arnprior, part of).	308	·705	Rough pasture.
			309	12·932	Arable.
269	·221	Pond.	310	2·721	Arable.
270	·518	Houses, garden, yard, &c. (Arnprior, part of).	311	3·628	Arable.
			312	5·191	Arable, rough pasture, & stream.
271	5·562	Arable.	313	5·836	Arable & rough pasture.
272	20·431	Arable & wood.	314	2·527	Wood & stream.
273	·170	Wood.	315	15·191	Arable & road.
274	7·059	Arable.	316	14·088	Arable.
275	9·877	Arable.	317	10·669	Arable.
276	10·773	Arable.	318	·358	Wood.
277	·274	Wood.	319	4·035	Parish road.
278	7·778	Arable.	320	17·967	Arable & quarry.
279	2·878	Arable.	321	·437	Wood.
	1927·182	<i>Carried forward.</i>		2228·406	<i>Carried forward.</i>

No. on Plan.	Area in Acres.	Description.	No. on Plan.	Area in Acres.	Description.
	2228·406	<i>Brought forward.</i>		2552·025	<i>Brought forward.</i>
322	·590	Wood.	368	6·105	Arable.
323	15·262	Arable.	369	12·366	Rough pasture & furze.
324	·448	Wood.	370	5·599	Arable.
325	21·411	Arable.	371	6·513	Arable.
326	1·541	Pond.	372	·591	Arable.
327	12·468	Arable&rough pasture.	373	3·235	Houses, yard, arable, & road (Arnmore House).
328	7·101	Arable&rough pasture.			
329	·292	House, garden, &c. (Drumerchin).	374	·905	Arable & wood.
330	3·932	Arable & quarry.	375	·882	Wood.
331	1·333	Private road, &c.	376	6·131	Arable.
332	7·010	Arable.	377	1·215	Arable.
333	9·789	Arable.	378	2·850	Arable.
334	13·262	Arable&rough pasture.	379	6·219	Arable & wood.
335	1·263	Wood.	380	8·490	Arable.
336	14·120	Arable.	381	·111	House & garden (New-mill).
337	·942	Wood.			
338	1·322	Wood.	382	4·733	Arable.
339	10·793	Arable.	383	5·730	Arable.
340	10·571	Arable.	384	·482	Road.
341	8·265	Arable.	385	9·589	Arable.
342	·777	Rough pasture.	386	1·575	Rough pasture & road.
343	5·847	Arable.	387	6·426	Arable & road.
344	·351	Arable.	388	9·201	Arable.
345	11·457	Arable & road.	389	·425	Wood.
346	5·103	Arable & road.	390	8·025	Arable.
347	9·938	Arable & road.	391	·520	Houses, garden, yard, &c. (Townhead).
348	13·106	Arable, road, & pond.			
349	6·078	Arable.	392	9·189	Arable & road.
350	11·040	Arable.	393	7·103	Arable & road.
351	5·993	Arable.	394	17·827	Arable & furze.
352	5·471	Wood.	395	10·468	Arable.
353	4·171	Arable.	396	16·184	Arable.
354	4·655	Arable.	397	3·031	Wood.
355	7·565	Arable & road.	398	·569	Wood.
356	11·445	Arable.	399	·400	Wood.
357	16·438	Arable, road, & furze.	400	12·138	Arable & road.
358	5·045	Arable.	401	·547	Wood.
359	·415	House, garden, arable, &c. (Shore).	402	2·433	Wood, rough pasture, & slope.
360	17·705	Arable.	403	15·577	Arable, rough pasture, & road.
361	6·437	Wood.			
362	·943	Houses, garden, yard, &c. (Cloney).	404	2·245	Wood.
			405	11·035	Arable.
362a	1·336	Arable.	406	7·201	Arable.
363	8·924	Arable & road.	407	·292	House & arable.
364	2·687	Arable.			
365	8·657	Arable.	408	·810	House, garden, arable, road, &c.
366	·242	Wood.			
367	10·078	Arable.			
	2552·025	<i>Carried forward.</i>		2776·992	<i>Carried forward.</i>

Muirton of
Arngibbon.

No. on Plan.	Area in Acres.	Description.	No. on Plan.	Area in Acres.	Description.
	2776·992	<i>Brought forward.</i>		3529·572	<i>Brought forward.</i>
409	·884	Wood.	452	7·337	Arable.
410	15·060	Arable & road.	453	·426	Houses, garden, yard, &c. (Lintmiln).
411	1·440	Wood.	454	8·982	Mill dam.
412	·130	Wood.	455	32·163	Heathy pasture.
413	1·729	Wood.	456	24·396	Heathy pasture.
414	11·573	Arable.	457	·490	Wood.
415	3·900	Wood.	458	53·055	Rough pasture & furze.
416	1·598	Wood.	459	33·262	Rough pasture & furze.
417	8·265	Arable & road.	460	14·153	Arable, rough pasture, & wood.
418	1·084	Wood.	461	15·198	Rough pasture, furze, & wood.
419	24·551	Rough pasture.	462	23·318	Rough pasture & furze.
420	3·343	Arable & ruins.	463	·088	Pond (part of).
421	13·018	Arable.	464	·422	Wood.
422	465·831	Heathy pasture, roads, & pond.	465	·098	Pond (part of).
423	5·168	Heathy pasture.	466	23·826	Loch Laggan.
424	4·643	Arable.	467	4·274	Moss.
425	10·903	Arable, rough pasture, road, & pond.	468	22·399	Moss, marsh, & rough pasture.
426	9·536	Arable.	469	119·293	Wood (Kepp Firs).
427	10·837	Arable.	470	5·399	Trust road.
428	4·195	Wood.	471	1·020	Wood.
429	7·972	Arable.	472	19·097	Heathy pasture and marsh.
430	6·208	Arable.	473	3·278	Rough pasture.
431	6·207	Arable.	474	·199	Rough pasture & ruins.
432	·606	House, garden, yard, road, &c. (Muirhead).	475	·156	Rough pasture & ruins.
433	3·530	Arable & road.	476	9·452	Arable & rough pasture.
434	6·343	Arable.	477	52·410	Heathy pasture.
435	2·874	Heathy pasture & road.	478	1·056	Parish road.
436	10·152	Arable, rough pasture, & road.	479	41·417	Heathy pasture.
437	6·008	Arable & rough pasture.	480	1·240	Wood.
438	12·241	Arable & rough pasture.	481	25·183	Rough pasture.
439	1·388	Arable.	482	1·772	Wood.
440	·607	Arable.	483	21·783	Heathy & rough pasture.
441	·224	Houses & yard (Jenny-woodston).	484	4·878	Rough pasture & ponds.
442	·090	Garden.	485	7·603	Arable & rough pasture.
443	24·705	Arable, slope, & furze.	486	10·986	Rough pasture.
444	3·097	Wood.	487	7·213	Arable.
445	17·800	Arable, rough pasture, & furze.	488	7·618	Arable & stream.
446	1·311	Pond.	489	·568	Houses, garden, yard, &c. (Johnkingston).
447	6·094	Rough & heathy pasture, &c.	490	17·205	Arable, rough pasture, & stream.
448	4·745	Arable.	491	8·992	Arable.
449	19·405	Arable & rough pasture.	492	·202	House & garden (Pow-side).
450	·522	Wood.			
451	12·763	Arable & rough pasture.			
	3529·572	<i>Carried forward.</i>		4161·479	<i>Carried forward.</i>

PARISH OF KIPPEN.

7

No. on Plan.	Area in Acres.	Description.	No. on Plan.	Area in Acres.	Description.
493	4161·479	<i>Brought forward.</i>		4311·412	<i>Brought forward.</i>
	27·366	Rough pasture.	495	6·463	Arable.
494	122·567	Heathy & rough pasture.	496	2·777	Rough pasture.
				4320·652	
	4311·412	<i>Carried forward.</i>			

RECAPITULATION.

4220·163	Land.
34·677	Public roads.
13·618	Railway.
52·194	Water.
4320·652	Area of that part of the Parish of Kippen in the County of Perth.

PARISH OF KIPPEN,

IN THE

COUNTY OF PERTH

(DETACHED).

1	22·585	Moss, wood, &c.		118·047	<i>Brought forward.</i>
2	21·054	Arable & road.	13	4·730	Arable.
3	6·304	Arable.	14	1·024	Houses, garden, yard, road, &c.
4	1·023	Moss.			
5	·937	Rough pasture.	15	3·405	Arable & rough pasture.
6	·975	Rough pasture.	16	·338	Road, &c.
7	4·157	Forth & Clyde Junction	17	6·453	Arable & rough pasture.
		Railway (part of),	18	2·030	Arable & wooded slope.
		houses, gardens, &c.	19	·106	House & garden.
8	31·759	Arable, road, & rough pasture.	20	5·077	Arable.
			21	3·201	Wooded slope.
9	25·049	Arable.	22	2·415	Turnpike road.
10	2·124	Wood & slope.	23	6·311	Arable.
11	1·141	Pasture.	24	6·624	Arable.
12	·908	Arable.	25	·717	Wood & slope.
12a	·031	Wood.	26	1·724	Arable.
	118·047	<i>Carried forward.</i>		162·202	<i>Carried forward.</i>

No. on Plan.	Area in Acres.	Description.	No. on Plan.	Area in Acres.	Description.
	162·202	<i>Brought forward.</i>		266·183	<i>Brought forward.</i>
27	·172	House, garden, &c.	75	·522	Arable.
28	2·297	Arable.	76	·166	Houses, gardens, &c.
29	2·219	Arable.	77	·569	Arable.
30	·454	Orchard & garden.	78	·333	Houses, garden, yard, &c.
31	·837	Arable.			
32	·421	Houses, yard, shrubbery, &c.	79	1·526	Arable.
			80	·177	Occupation road.
33	4·062	Arable.	81	·614	Houses, gardens, &c.
34	3·482	Arable.	82	·899	Arable.
35	·200	House, garden, &c.	83	·640	Occupation road.
36	1·736	Statute labor road.	84	·153	Occupation road.
37	·093	House & garden.	85	·874	Arable.
38	·772	Arable.	86	·210	House, garden, & yard.
39	·403	Houses, gardens, and road.	87	1·068	Arable.
			88	1·542	Turnpike road.
40	·078	Wood.	89	1·053	Arable.
41	·291	House & arable.	90	·276	House & garden.
42	·477	Arable.	91	3·704	Arable.
43	·827	House, garden, & arable	92	3·064	Arable.
44	·429	House & garden.	93	3·310	Arable.
45	1·280	Parish road.	94	3·910	Arable.
46	4·970	Arable.	95	·041	Arable.
47	·617	House, garden, & arable	96	1·595	Arable.
48	·748	House, garden, & arable	97	1·216	Arable.
49	·944	House, garden, & arable	98	·182	Houses, gardens, &c.
50	·402	House, garden, & arable	99	·217	House, garden, &c.
51	7·964	Arable.	100	1·047	Arable.
52	·646	Wood & slope.	101	3·678	Arable.
53	6·260	Arable.	102	1·718	Arable.
54	1·639	Arable.	103	·346	Houses, gardens, &c.
55	·710	Arable.	104	1·099	Arable.
56	·316	House & garden.	105	·496	Occupation road.
57	4·772	Arable.	106	11·895	Wood & slope.
58	2·399	Arable.	107	1·541	House, garden, arable, &c.
59	4·409	Arable.			
60	·786	Wood.	108	·340	Arable.
61	5·717	Arable & road.	109	4·860	Arable.
62	1·456	Arable & road.	110	2·789	Arable.
63	·274	House, garden, & yard.	111	8·635	Arable.
64	1·769	Arable.	112	1·897	Arable.
65	2·615	Arable.	113	·231	House, garden, & road.
66	·660	Wood.	114	1·865	Arable.
67	2·374	Arable.	115	·894	Arable.
68	10·161	Arable.	116	·309	House, garden, yard, & road.
69	6·569	Arable & road.			
70	4·717	Arable.	117	4·015	Arable & rough pasture.
71	2·653	Arable.	118	·660	Arable & road.
72	3·813	Arable.	119	4·555	Arable, furze, & road.
73	1·718	Arable.	120	·158	House, garden, &c.
74	1·373	Arable.	121	5·985	Arable, road, & furze.
	266·183	<i>Carried forward.</i>		353·057	<i>Carried forward.</i>

No on Plan.	Area in Acres.	Description.	No. on Plan.	Area in Acres.	Description.
	353·057	<i>Brought forward.</i>		475·915	<i>Brought forward.</i>
122	7·766	Heathypasture & furze.	133	1·127	Arable.
123	4·262	Arable & roads.	134	13·197	Rough pasture, wooded slopes, road, &c.
124	·656	House, garden, & arable			
125	47·576	Wood.	135	113·523	Rough & heathy pasture, wooded slopes, furze, &c.
126	1·961	Occupation road.			
127	11·348	Heathypasture & furze.			
128	21·559	Arable.	136	·411	Wood.
129	·463	House, garden, yard, road, &c.	137	·785	Stream (part of).
			138	30·201	Rough pasture, slopes, & road.
130	17·336	Arable.			
131	8·783	Rough & heathy pasture.	139	10·492	Arable.
			140	·252	Wood.
132	1·148	Houses, arable, gardens, &c.			
				645·903	
	475·915	<i>Carried forward.</i>			

RECAPITULATION.

633·988	Land.
6·973	Public roads.
4·157	Railway.
·785	Water.
645·903	Area of that part of the Parish of Kippen, in the County of Perth (Detached).
4320·652	Area of the Parish of Kippen, in the County of Perth (See page 7).
4966·555	Area of the Parish of Kippen, in the County of Perth and County of Perth (Detached).
6365·169	Area of the Parish of Kippen, in the County of Stirling.
11331·724	Total area of the Parish of Kippen.

*** There is a separate Book of Reference published for Kippen Parish, in the County of Stirling.

INDEX TO PLACES

IN THAT PART OF THE

PARISH OF KIPPEN

IN THE

COUNTY OF PERTH.

Name of Place.	No. of Sheet.		Descriptive Remarks.
	6-inch scale.	25·344-inch scale.	
Arnbeg	CXXXI.	13	A farmsteading.
Arngibbon	CXXXVI.	4	A neat house with offices.
Arngibbon Burn	„	4, 8, &c.	
Arngibbon Glen.....	„	4, 8	
Arnmore House.....	CXXXVII.	1	A farmsteading.
Arnprior	{ CXXXI.	13	A small village.
	{ CXXXVII.	1	
Arnprior Burn	CXXXI.	13	
Arnprior Castle (site of)	CXXXVII.	1	
Arnprior Cottage	CXXXI.	13	
Arnprior Glen	CXXXVII.	1	
Balgair Market	„	9	A small fair green.
Bogside	„	5	A cluster of ruins.
Broich Burn	„	5	
Burnbrae Cottage	CXXXI.	13	
Cardross Bridge.....	CXXX.	12	
Cloney	CXXXVII.	1	A farmsteading.
Drumerchin	„	1	A farmsteading.
Easter Arngibbon	CXXXVI.	4	A farmsteading.
Easter Garden	CXXX.	16	A farmsteading.
Easter Merkland	CXXXVI.	4	A cottage.
Forth & Clyde Junction Railway	CXXXI.	13	
Hardiston	CXXXVII.	1	A farmsteading.
Hill of Arnmore	CXXXI.	13	A farmsteading.
Jennywoodston	CXXXVII.	5	A farmsteading.
Johnkingston	„	9	A farmsteading.
Keir Knowe of Arnmore	„	1	A small knoll.
Kepp	CXXX.	16	A small dwelling house.
Kepp Firs	CXXXVII.	5	A large plantation.
Killorn Cottage	CXXXI.	13	
Killorn Moss	„	13	
Kippen Muir	{ CXXXVI.	8, 12	
	{ CXXXVII.	5, 9	

Name of Place.	No. of Sheet.		Descriptive Remarks.
	6-inch scale.	25·344-inch scale.	
Ladylands	CXXXI.	13	A farmsteading.
Laraben	„	13	A farmsteading.
Lintmiln	CXXXVII.	5	A small farmsteading.
Loaningfoot	CXXXI.	13	Dwelling houses.
Loch Laggan	CXXXVII.	5	
Mains of Arnprior	„	1	A farmsteading.
Middle Merkland	CXXXVI.	4	A few cottages.
Mossend of Killorn	CXXXI.	13	A farmsteading.
Muirhead	CXXXVI.	8	A farmsteading.
Muirside	„	8	A small ruin.
Muirton of Arngibbon	„	8	A farmsteading.
Newburn	CXXXI.	13	A farmsteading.
Newmill	CXXXVII.	1	A farmsteading.
Parks of Garden	CXXX.	12	A large farmsteading.
Poldar Bridge (suspension) ..	CXXXI.	9	
Port of Monteith Station	CXXX.	16	A railway station.
Pow Burn	CXXXVII.	9	
Powside	„	9	A cothouse.
River Forth	CXXXI.	9, 13, &c.	
Sandyholes	„	13	A dwelling house.
Shore	CXXXVII.	1	A dwelling house.
Thorn tree	CXXXVI.	4	A farmsteading.
Tipperdorroch	CXXX.	16	A dwelling house.
Tod Knowe	„	12	
Townhead	CXXXVI.	8	A farmsteading.
Wester Arngibbon	„	4	A farmsteading.
Wester Merkland	„	4	A cottage.

NAME	AGE		RESIDENCE
	At Birth	At Death	
John Smith	21	25	New York City
James Brown	22	26	New York City
William Jones	23	27	New York City
Robert Taylor	24	28	New York City
Thomas White	25	29	New York City
Charles Black	26	30	New York City
Henry Green	27	31	New York City
Samuel Hill	28	32	New York City
Benjamin Lee	29	33	New York City
Joseph King	30	34	New York City
Samuel Hill	31	35	New York City
Benjamin Lee	32	36	New York City
Joseph King	33	37	New York City
Samuel Hill	34	38	New York City
Benjamin Lee	35	39	New York City
Joseph King	36	40	New York City
Samuel Hill	37	41	New York City
Benjamin Lee	38	42	New York City
Joseph King	39	43	New York City
Samuel Hill	40	44	New York City
Benjamin Lee	41	45	New York City
Joseph King	42	46	New York City
Samuel Hill	43	47	New York City
Benjamin Lee	44	48	New York City
Joseph King	45	49	New York City
Samuel Hill	46	50	New York City
Benjamin Lee	47	51	New York City
Joseph King	48	52	New York City
Samuel Hill	49	53	New York City
Benjamin Lee	50	54	New York City
Joseph King	51	55	New York City
Samuel Hill	52	56	New York City
Benjamin Lee	53	57	New York City
Joseph King	54	58	New York City
Samuel Hill	55	59	New York City
Benjamin Lee	56	60	New York City
Joseph King	57	61	New York City
Samuel Hill	58	62	New York City
Benjamin Lee	59	63	New York City
Joseph King	60	64	New York City
Samuel Hill	61	65	New York City
Benjamin Lee	62	66	New York City
Joseph King	63	67	New York City
Samuel Hill	64	68	New York City
Benjamin Lee	65	69	New York City
Joseph King	66	70	New York City
Samuel Hill	67	71	New York City
Benjamin Lee	68	72	New York City
Joseph King	69	73	New York City
Samuel Hill	70	74	New York City
Benjamin Lee	71	75	New York City
Joseph King	72	76	New York City
Samuel Hill	73	77	New York City
Benjamin Lee	74	78	New York City
Joseph King	75	79	New York City
Samuel Hill	76	80	New York City
Benjamin Lee	77	81	New York City
Joseph King	78	82	New York City
Samuel Hill	79	83	New York City
Benjamin Lee	80	84	New York City
Joseph King	81	85	New York City
Samuel Hill	82	86	New York City
Benjamin Lee	83	87	New York City
Joseph King	84	88	New York City
Samuel Hill	85	89	New York City
Benjamin Lee	86	90	New York City
Joseph King	87	91	New York City
Samuel Hill	88	92	New York City
Benjamin Lee	89	93	New York City
Joseph King	90	94	New York City
Samuel Hill	91	95	New York City
Benjamin Lee	92	96	New York City
Joseph King	93	97	New York City
Samuel Hill	94	98	New York City
Benjamin Lee	95	99	New York City
Joseph King	96	100	New York City



ORDNANCE SURVEY OF SCOTLAND.

BOOK OF REFERENCE TO THE PLAN OF THE PARISH OF KIPPEN

(PART OF),

CONTAINING 6365·169 ACRES

IN THE

COUNTY OF STIRLING,

AND

645·903 ACRES

IN THE

COUNTY OF PERTH (DETACHED).

COLONEL SIR HENRY JAMES, R.E., F.R.S., F.G.S., &c.
SUPERINTENDENT OF THE ORDNANCE SURVEY.

PRINTED AT THE ORDNANCE SURVEY OFFICE, SOUTHAMPTON.

1863.

Price Two Shillings

33

7.
Y.
7.
f.
5.

e

PARISH OF KIPPEN (*Part of*)

STIRLINGSHIRE

AND

PERTHSHIRE (*Det^d*)

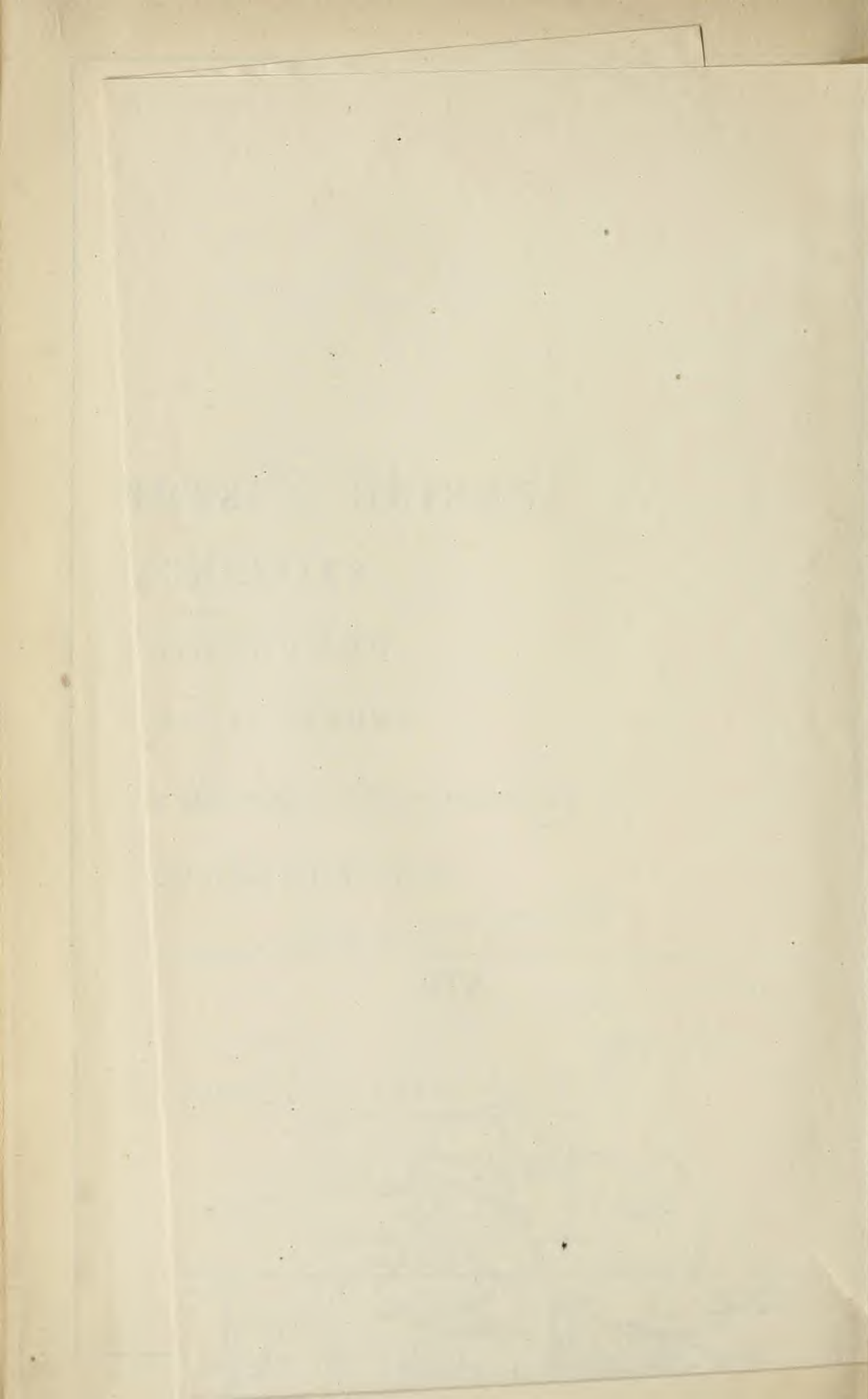
INDEX TO THE SHEETS

Published on the Scale of $\frac{1}{2500}$ or 25.344 Inches to a Mile

Scale of this Index One Inch to a Mile



Published in 15 Sheets at 2/6 each, and 1 Book of Areas at 2/-



EXPLANATORY REMARKS.

The Scale of the Parish Plans is the 1-2500th of the actual length on the ground, and is equal to 25·344 inches to a mile, which is very approximately equal to one square inch to one acre, the square of 1·0018 inch being equal to one acre.

The length of each sheet is one and a-half miles, and the width one mile, the area of each sheet is therefore 960 acres.

Each enclosure has a reference number to the area which is given in this Book.

The Braces [*f*] on the plans are to indicate that the spaces so braced are included under the same reference number.

The Altitudes in feet above the Mean Level of the Sea are written thus —31·4.

The Scale of the Plans of the County is 6 inches to a mile, and each sheet contains the same area as 16 sheets of the Parish Plans. There is, therefore, a double reference number to each sheet as VI. 9., the Roman Numerals referring to the County Plans, the Arabic Figures to the Parish Plans.

The following are the characters employed on the Ordnance Plans on the Scales of 1·2500 and 6 inches to a mile:—

County Names	Ⓒ	Hundreds or Wards	W
Parishes	P	Townships	T
Extra Parochial	E	Division of Townships	T
Antiquities	<div style="display: flex; align-items: center;"> <div style="font-size: 4em; margin-right: 10px;">{</div> <div> <div>ROMAN</div> <div>Druidical or Saxon</div> <div>Norman or Subsequent</div> </div> </div>		

The descriptions of the boundaries are shown by the following initials:—

Centre of Stream	C.S.	Centre of Fence	C.F.
Centre of Road	C.R.	Top of Cop	T.C.
Side of Stream or Drain ..	S.S. or S.D.	Centre of Wall	C.W.
Root of Hedge	R.H.	Defaced	Def.
Face of Wall	F.W.	Track of Stream	T.S.
Undefined	Und.		

Where a change occurs in the boundaries, the symbol [o—o] is used to show the part at which the change takes place.

TABLE

FOR CONVERTING DECIMAL PARTS OF AN ACRE INTO ROODS AND PERCHES.

Perches.	0 Rood.	1 Rood.	2 Roods.	3 Roods.	Perches.	0 Rood.	1 Rood.	2 Roods.	3 Roods.
0	·000	·250	·500	·750	21	·131	·381	·631	·881
1	·006	·256	·506	·756	22	·137	·387	·637	·887
2	·012	·262	·512	·762	23	·144	·394	·644	·894
3	·019	·269	·519	·769	24	·150	·400	·650	·900
4	·025	·275	·525	·775	25	·156	·406	·656	·906
5	·031	·281	·531	·781	26	·162	·412	·662	·912
6	·037	·287	·537	·787	27	·169	·419	·669	·919
7	·044	·294	·544	·794	28	·175	·425	·675	·925
8	·050	·300	·550	·800	29	·181	·431	·681	·931
9	·056	·306	·556	·806	30	·187	·437	·687	·937
10	·062	·312	·562	·812	31	·194	·444	·694	·944
11	·069	·319	·569	·819	32	·200	·450	·700	·950
12	·075	·325	·575	·825	33	·206	·456	·706	·956
13	·081	·331	·581	·831	34	·212	·462	·712	·962
14	·087	·337	·587	·837	35	·219	·469	·719	·969
15	·094	·344	·594	·844	36	·225	·475	·725	·975
16	·100	·350	·600	·850	37	·231	·481	·731	·981
17	·106	·356	·606	·856	38	·237	·487	·737	·987
18	·112	·362	·612	·862	39	·244	·494	·744	·994
19	·119	·369	·619	·869	40	·250	·500	·750	1·000
20	·125	·375	·625	·875					

N.B.—To convert Decimal Fractions of an Acre into Roods and Perches, multiply the decimal first by 4 and then by 40, preserving the same number of decimals in the product.

Examples—

			Acres.
			633·357
			4
			<hr/>
			1·428
			40
			<hr/>
A.	R.	P.	17·120
633	1	17	

			Acres.
			527·013
			4
			<hr/>
			·052
			40
			<hr/>
A.	R.	P.	2·080
527	0	2	

PARISH OF KIPPEN

(PART OF),

IN THE

COUNTY OF STIRLING.

No. on Plan.	Area in Acres.	Description.	No. on Plan.	Area in Acres.	Description.
1	2·534	River Forth (part of).		224·484	<i>Brought forward.</i>
2	16·351	Arable.	38	4·459	Wood & stream.
3	15·640	Arable.	39	3·430	Arable & stream.
4	12·341	Arable.	40	6·911	Arable, rough pasture, & road.
5	1·015	Wood.			
6	5·604	Arable & stream.	41	7·912	Arable.
7	·724	Houses, garden, yard, &c.	42	1·218	Houses, garden, yard, arable, & road.
8	14·758	Arable & road.	43	10·883	Arable.
9	14·641	Arable & road.	44	·763	Wood.
10	10·259	Arable.	45	1·178	Arable.
11	7·831	Arable.	46	2·683	Wood.
12	·052	Arable.	47	19·798	Arable & road.
13	7·986	Arable & stream.	48	2·895	Wood.
14	14·490	Arable & road.	49	9·099	Arable & furze.
15	13·916	Arable.	50	2·065	Wood.
16	4·064	Forth & Clyde Junction Railway (part of).	51	13·017	Arable & furze.
17	5·048	Arable.	52	·385	Wood.
18	·118	House, garden, & yard.	53	·831	Wood.
19	6·122	Arable.	54	4·978	Arable.
20	2·151	Arable.	55	·553	Arable.
21	·465	House, garden, & arable	56	·989	Wood.
22	4·361	Arable & stream.	57	10·584	Arable.
23	3·998	Arable.	58	·759	Wood.
24	3·584	Arable.	59	4·400	Arable, road, & stream.
25	9·654	Arable & road.	60	·108	House, garden, &c.
26	6·111	Arable.	61	2·612	Arable & stream.
27	2·703	Arable.	62	·353	Arable & stream.
28	8·520	Arable.	63	9·406	Arable & footpath.
29	3·874	Arable & road.	64	·335	Road.
30	4·278	Arable.	65	·464	Wood.
31	4·463	Arable & road.	66	11·288	Arable.
32	·837	Houses, shed, garden, yard, arable, & road.	67	3·073	Wood.
33	5·033	Arable.	68	6·338	Arable.
34	·969	Wood.	69	·695	Wood.
35	1·978	Wood.	70	·525	Wood.
36	·391	Wood.	71	7·458	Arable.
37	7·620	Arable & stream.	72	·357	Wood.
			73	7·130	Arable.
			74	1·469	Wood.
	224·484	<i>Carried forward.</i>		385·885	<i>Carried forward.</i>

PARISH OF KIPPEN.

No. on Plan.	Area in Acres.	Description.	No. on Plan.	Area in Acres.	Description.
	385·885	<i>Brought forward.</i>		574·349	<i>Brought forward.</i>
75	13·895	Arable.	121	6·307	Arable.
76	·750	Wood.	122	·069	Ornamental ground.
77	3·950	Parish road.	123	41·494	Ornamental ground.
78	·222	Wood.	124	·357	House, &c.
79	9·818	Arable.	125	·648	Wood.
80	3·923	Arable.	126	·902	Houses, yards, & roads.
81	·138	Wood.	127	·735	Wood.
82	1·614	Houses, garden, yard, pond, & arable.	128	·586	Arable & shed.
83	10·283	Arable.	129	·162	Wood.
84	·318	Wood.	130	7·596	Ornamental ground.
85	5·612	Arable.	131	15·019	Arable & road.
86	4·881	Arable.	132	17·299	Arable.
87	9·778	Arable.	133	·120	Wood.
88	3·335	Arable & stream.	134	·476	Wood.
89	·853	Arable & stream.	135	11·601	Arable.
90	7·823	Arable, rough pasture, & stream.	136	·303	Wood.
91	·555	Mill dam.	137	7·453	Arable.
92	·572	Houses, garden, & yard.	138	·023	Arable & stream.
93	·349	Arable.	139	·163	Arable.
94	·641	Road.	140	2·166	Arable.
95	·178	Garden & stream.	141	·141	House & garden.
96	1·166	Arable & stream.	142	·724	Arable.
97	·031	House.	143	8·469	Arable.
98	·733	Arable.	144	·126	Slope & arable.
99	·349	Houses, garden, yard, &c.	145	10·062	Arable.
100	1·229	Arable & stream.	146	·846	Arable.
101	2·910	Arable & road.	147	1·082	Houses, garden, yard, arable, & road.
102	6·796	Arable & road.	148	1·657	Arable & pond.
103	20·738	Arable.	149	10·639	Arable & rough pasture.
104	·439	Wood.	150	12·298	Arable, road, and old quarry.
105	2·178	Arable.	151	3·375	Arable & road.
106	1·393	Wood.	152	·628	Arable & stream.
107	10·551	Arable & stream.	153	3·079	Arable & rough pasture.
108	10·960	Arable.	154	2·629	Arable.
109	·368	House, garden, & arable	155	2·423	Arable & brushwood.
110	6·615	Arable.	156	2·947	Arable.
111	·303	Wood.	157	2·669	Arable.
112	5·221	Arable & footpath.	158	1·377	Parish road.
113	2·149	Arable & footpath.	159	2·070	Arable, &c.
114	3·865	Arable & footpath.	160	1·500	Arable, &c.
115	8·984	Arable.	161	1·931	Arable.
116	3·304	Wood, &c.	162	2·667	Arable.
117	1·474	Garden.	163	·454	Church & graveyard.
118	1·500	Wood & footpaths.	164	1·171	House, garden, yard, & arable.
119	7·865	Ornamental ground & road.	165	·726	Arable, ruin, & road.
120	7·855	Wood & footpath.	166	1·405	Arable.
	574·349	<i>Carried forward.</i>		764·923	<i>Carried forward.</i>

No. on Plan.	Area in Acres.	Description.	No. on Plan.	Area in Acres.	Description.
	764·923	<i>Brought forward.</i>		908·046	<i>Brought forward.</i>
167	3·856	Houses, gardens, yards, &c.	208	5·474	Arable & slope.
168	·884	Houses, gardens, &c.	209	9·682	Arable, slope, road, &c.
169	·613	Arable.	210	12·076	Arable, &c.
170	·326	Garden.	211	3·840	Arable, gravel-pits, &c.
171	3·672	Houses, gardens, yards, &c.	212	9·424	Turnpike road.
172	3·165	Houses, gardens, yards, stream, &c.	213	4·379	Arable, house, &c.
173	5·548	Houses, gardens, yards, &c.	214	7·175	Arable.
174	·729	Houses, garden, arable, & ruin.	215	14·376	Arable & road.
175	1·998	Arable & road.	216	·328	House & garden.
176	1·220	Wood.	217	·125	Wood.
177	3·020	Arable.	218	16·935	Arable.
178	2·707	Arable.	219	11·775	Arable.
179	1·810	Arable, &c.	220	10·952	Arable.
180	·308	Wood.	221	·921	Houses, garden, yard, & arable.
181	·601	Houses, garden, yard, & arable.	222	1·428	Arable, stream, & road.
182	1·983	Arable.	223	·475	Wood & stream.
183	2·466	Wood, &c.	224	·455	Private road.
184	5·946	Arable.	225	10·545	Arable.
185	·586	Arable & stream.	226	3·605	Arable.
186	5·595	Arable, &c.	227	10·883	Arable, &c.
187	9·496	Arable & road.	228	·512	Private road.
188	2·348	Arable.	229	3·506	Arable.
189	5·475	Arable & stream.	230	8·878	Arable.
190	6·106	Arable & stream.	231	5·466	Arable.
191	5·257	Arable.	232	1·072	Arable.
192	·902	Parish road.	233	1·071	Houses, garden, yard, & arable.
193	2·651	Arable.	234	·532	Arable.
194	3·889	Arable.	235	8·261	Arable.
195	·368	Occupation road.	236	1·432	Rough pasture & wooded slope.
196	3·024	Arable.	237	4·393	Arable.
197	2·286	Arable.	238	4·160	Arable & road.
198	·211	Pond.	239	10·323	Arable & road.
199	1·000	Arable & stream.	240	5·363	Arable.
200	1·821	Arable & stream.	241	7·565	Arable & stream.
201	·428	Houses, garden, and stream.	242	2·518	Arable.
202	·391	Arable & stream.	243	2·941	Arable.
203	11·445	Rough pasture, stream, & slope.	244	·639	Occupation road.
204	·478	Arable & stream.	245	4·552	Arable.
205	·258	Arable & stream.	246	1·886	Arable.
206	8·467	Arable.	247	2·119	Arable.
207	29·789	Arable, rough pasture, road, & stream.	248	4·558	Arable.
			249	3·317	Arable.
			250	1·078	Rough pasture.
			251	3·216	Arable.
			252	3·021	Arable, stream, & furze.
			253	1·365	Arable.
	908·046	<i>Carried forward.</i>		1136·643	<i>Carried forward.</i>

PARISH OF KIPPEN.

No. on Plan.	Area in Acres.	Description.	No. on Plan.	Area in Acres.	Description.
	1136·643	<i>Brought forward.</i>		1412·557	<i>Brought forward.</i>
254	9·647	Arable, furze, &c.	299	12·733	Arable.
255	6·771	Arable.	300	·189	House, garden, &c.
256	3·718	Arable, stream, & furze.	301	20·894	Arable.
257	1·763	Parish road.	302	12·465	Arable.
258	3·500	Arable.	303	8·538	Arable.
259	10·779	Arable & furze.	304	·327	Wood.
260	6·332	Arable.	305	5·565	Arable.
261	4·265	Arable.	306	11·328	Arable.
262	3·034	Arable & stream.	307	29·665	Rough pasture.
263	2·848	Arable.	308	16·792	Arable.
264	3·795	Arable.	309	13·551	Wood, slope, & stream.
265	·954	Arable, stream, & house	310	5·330	Arable, stream, & furze.
266	2·419	Arable & stream.	311	16·543	Arable & road.
267	1·869	Arable.	312	6·666	Furze & stream.
268	1·258	Arable.	313	7·775	Arable.
269	2·509	Arable.	314	6·431	Arable.
270	2·395	Arable.	315	4·799	Arable & furze.
271	2·873	Arable.	316	10·559	Arable.
272	·843	Private road, &c.	317	3·144	Parish road.
273	2·937	Arable.	318	·634	Houses, garden, yard, wood, &c.
274	5·855	Arable, road, & wood.	319	·702	Arable.
275	·238	House, garden, & yard.	320	13·398	Arable & road.
276	4·722	Arable.	321	2·773	Arable, road, & stream.
277	12·175	Arable & slope.	322	9·822	Arable & furze.
278	8·773	Arable & footpath.	323	1·031	Arable.
279	4·903	Arable & road.	324	1·736	Furze, pond, &c.
280	·373	House, garden, yard, &c.	325	7·800	Arable & furze.
280a	·882	Houses, garden, yard, arable, &c.	326	3·621	Furze & stream.
281	9·406	Arable, road, &c.	327	15·113	Arable & house.
282	3·467	Arable & road.	328	15·254	Arable.
283	32·818	Arable & road.	329	2·978	Furze, stream, &c.
284	·797	Houses, gardens, yards, &c.	330	12·044	Arable.
285	6·202	Arable & road.	331	11·393	Arable.
286	4·184	Arable & road.	332	18·640	Arable & pond.
287	8·164	Arable & road.	333	·853	House, yard, & arable.
288	14·115	Arable & road.	334	·335	Garden & wood.
289	4·514	Arable.	335	6·784	Arable.
290	10·807	Arable.	336	11·022	Arable.
291	6·708	Arable.	337	3·560	Furze.
292	12·400	Arable.	338	14·941	Arable.
293	6·651	Arable.	339	11·590	Arable.
294	5·361	Arable.	340	9·968	Arable.
295	25·342	Arable & road.	341	26·348	Arable, rough pasture, road, &c.
296	·709	Houses, garden, yard, &c.	342	·547	Houses, garden, yard, arable, &c.
297	3·998	Arable.	343	10·920	Arable.
298	7·841	Arable.	344	·687	Wood.
			345	8·751	Arable.
	1412·557	<i>Carried forward.</i>		1829·096	<i>Carried forward.</i>

No. on Plan.	Area in Acres.	Description.	No. on Plan.	Area in Acres.	Description.
	1829·096	<i>Brought forward.</i>		3203·351	<i>Brought forward.</i>
346	8·813	Arable & furze.	385	1·107	Orchard.
347	3·999	Arable & road.	386	1·602	Arable.
348	4·745	Arable & road.	387	·384	Orchard.
349	9·770	Arable & road.	388	·980	Houses, yard, arable, &c.
350	13·322	Arable.			
351	15·704	Arable.	389	10·038	Arable & road.
352	9·300	Arable & road.	390	·973	Arable.
353	·454	Houses, garden, yard, &c.	391	3·028	Rough pasture.
			392	9·679	Arable.
354	3·228	Arable.	393	9·800	Arable, road, & rough pasture.
355	11·981	Arable, road, &c.			
356	6·196	Arable & rough pasture.	394	20·222	Arable & rough pasture.
357	4·377	Arable & rough pasture.	395	6·702	Arable.
358	88·750	Heathy pasture, furze, &c.	396	12·660	Arable, rough pasture, road, &c.
359	3·793	Arable.	397	6·771	Arable, rough pasture, & road.
360	15·585	Arable.			
361	5·741	Arable.	398	·302	Wood.
362	5·497	Arable.	399	·108	House, road, &c.
363	8·236	Arable & road.	400	2·274	Arable, rough pasture, & road.
364	16·902	Arable.			
365	·439	House, garden, yard, &c.	401	6·037	Arable, rough pasture, & road.
366	6·179	Arable, road, slope, &c.	402	6·294	Arable & rough pasture.
			403	10·181	Arable, rough pasture, & road.
367	8·375	Arable & road.			
368	14·248	Rough pasture, furze, road, & old quarries.	404	12·949	River Forth (part of).
			405	11·875	Arable, rough pasture, & roads.
369	2·459	Arable.			
370	5·266	Arable.	406	153·853	Moss & heathy pasture.
371	4·684	Arable & road.	407	14·237	Arable, rough pasture, & roads.
372	6·809	Arable.			
373	4·578	Arable.	408	·249	Wood.
374	22·171	Arable, &c.	409	·448	Wood.
375	6·284	Parish road.	410	12·773	Arable & rough pasture.
376	7·360	Arable, quarry, & road.	411	10·916	Arable & roads.
377	78·619	Arable, rough pasture, stream, & footpath.	412	4·686	Arable & road.
			413	11·000	Arable.
378	32·327	Arable.	414	·595	Wood.
379	31·738	Arable & rough pasture.	415	14·115	Arable & pond.
380	239·220	Rough & heathy pasture, streams, road, &c.	416	·680	Wood.
			417	1·264	Houses, garden, yard, road, &c.
381	·630	House, garden, yard, & road.	418	·802	Orchard.
			419	8·192	Arable.
382	8·754	Heathy pasture and stream.	420	10·188	Arable & rough pasture.
			421	16·744	Arable & rough pasture.
383	146·006	Heathy pasture, &c.	422	1·410	Wood & slope.
384	511·716	Heathy pasture, moss, &c.	423	9·241	Arable & rough pasture.
			424	7·767	Arable, &c.
	3203·351	<i>Carried forward.</i>		3616·477	<i>Carried forward.</i>

PARISH OF KIPPEN.

No. on Plan.	Area in Acres.	Description.	No. on Plan.	Area in Acres.	Description.
	3616·477	<i>Brought forward.</i>		3889·020	<i>Brought forward.</i>
425	6·337	Arable.	465	7·052	Ornamental ground.
426	3·715	Arable.	466	2·100	Wood, house, stream, road, &c.
427	3·787	Arable.			
428	·546	Rough pasture.	467	8·646	Ornamental ground.
429	11·267	Arable.	468	2·586	Houses, yards, ornamental ground, roads, &c.
430	·460	House, garden, arable, &c.			
431	·089	House, &c.	469	6·642	Wood, stream, roads, &c.
432	5·086	Arable.			
433	10·378	Arable.	470	1·497	House & garden.
434	6·405	Arable.	471	1·689	Ornamental ground.
435	10·068	Arable.	472	10·026	Arable & slope.
436	10·120	Arable.	473	4·094	Wood, slope, & stream.
437	12·609	Arable, rough pasture, &c.	474	5·754	Ornamental ground.
			475	1·222	Wood & road.
438	13·630	Arable & road.	476	1·549	Private road & wood.
439	·755	Houses, garden, yard, &c.	477	2·270	Wood.
			478	11·832	Ornamental ground.
440	15·291	Arable & road.	479	·123	Wood.
441	3·460	Turnpike road & house.	480	·511	Wood.
442	2·450	Arable.	481	·093	Wood.
443	5·696	Arable, slope, & stream.	482	4·024	Wood & stream.
444	4·429	Arable & road.	483	·845	Arable & brushwood.
445	·648	Houses, garden, yard, & road.	484	·644	Statute labor road.
			485	·672	Wood, &c.
446	6·194	Arable.	486	·063	Arable.
447	5·722	Wooded slope and stream.	487	1·073	Arable & wood.
			488	1·172	Arable.
448	5·185	Arable.	489	·319	House, garden, yard, &c.
449	2·000	Arable.			
450	3·927	Forth & Clyde Junction Railway (part of).	490	·258	Wood & slope.
			491	·338	Wood.
451	5·331	Arable.	492	1·856	Arable.
452	13·805	Arable.	493	5·863	Wood, slope, stream, ruin, &c.
453	10·441	Arable.			
454	13·772	Arable & rough pasture.	494	·552	Occupation road, rough pasture, & stream.
455	3·294	Wood & stream.			
456	2·258	Wood & stream.	495	30·214	Arable & road.
457	26·821	Arable, road, rough pasture, & stream.	496	50·715	Arable.
			497	11·099	Arable.
458	1·004	Houses, garden, yard, road, &c.	498	·471	Wood.
			499	1·902	Occupation road, pond, &c.
459	6·537	Arable.			
460	11·184	Arable, &c.	500	13·272	Arable.
461	4·577	Wood, &c.	501	18·605	Arable.
462	15·691	Arable, rough pasture, & stream.	502	5·582	Arable.
			503	2·967	Arable.
463	·690	Houses, garden, yard, &c.	504	1·722	Arable.
			505	3·366	Arable.
464	6·884	Arable.	506	·905	Occupation road.
	3889·020	<i>Carried forward.</i>		4115·205	<i>Carried forward.</i>

No. on Plan.	Area in Acres.	Description.	No. on Plan.	Area in Acres.	Description.
	4115·205	<i>Brought forward.</i>		4255·964	<i>Brought forward.</i>
507	1·208	Houses, garden, yard, wood, &c.	548	2·763	Wood, slope, & stream.
508	2·806	Arable.	549	9·552	Arable.
509	·903	Arable.	550	8·101	Arable.
510	·286	Wood.	551	·098	House & garden.
511	11·967	Arable.	552	4·792	Arable, wood, & pond.
512	·102	Arable&rough pasture.	553	·695	Arable.
513	12·904	Arable.	554	8·785	Arable.
514	2·655	Arable.	555	13·876	Arable&rough pasture.
515	·835	Road.	556	1·598	Wood.
516	7·054	Wood, slope, & stream.	557	18·160	Arable&rough pasture.
517	2·040	Arable.	558	22·650	Arable&rough pasture.
518	1·694	Arable.	559	·892	Houses, sheds, yard, road, & rails.
519	·923	House, yard, & arable.	560	16·966	Arable.
520	2·645	Arable.	561	5·393	Arable&rough pasture.
521	3·752	Arable.	562	7·509	Arable&rough pasture.
522	1·361	Houses, garden, grave-yard, &c.	563	1·198	Arable, slope, & rough pasture.
523	·882	Houses, gardens, yards, &c.	564	·825	Rough pasture & slope.
524	7·884	Houses, gardens, yards, arable, &c.	565	·141	Road.
525	·851	Statute labor road.	566	4·870	Pasture & furze.
526	·873	Arable.	567	1·791	Statute labor road.
527	·315	Parish road (part of).	568	1·378	Stream.
528	1·001	House, garden, & arable	569	7·174	Arable, rough pasture, & slope.
528a	·249	Public road.	570	7·650	Arable.
529	1·450	Houses, garden, arable, & ruin.	571	11·454	Arable.
530	3·634	Arable.	572	13·400	Arable.
531	2·812	Arable.	573	6·967	Forth & Clyde Railway (part of), house, garden, &c. (Kippen Station).
532	4·987	Arable.			
533	·182	Houses & ruins.	574	1·068	Occupation road.
534	1·725	Turnpike road.	575	13·342	Arable.
535	·329	Houses, garden, & road.	576	11·382	Arable.
536	·621	Arable.	577	·614	Houses, sheds, garden, yard, &c.
537	·923	Arable.	578	3·686	Turnpike road.
538	2·112	Houses, gardens, yards, stream, &c.	579	13·669	Arable.
539	·641	Arable.	580	7·369	Arable & road.
540	1·040	Houses, gardens, ruins, &c.	581	2·583	Arable.
541	1·930	Houses, gardens, yards, stream, &c.	582	2·124	Arable.
542	2·896	Arable & stream.	583	3·116	Arable & stream.
543	4·130	Arable & stream.	584	·709	Houses, garden, road, &c.
544	23·965	Arable & stream.	585	1·075	Arable.
545	16·609	Arable.	586	18·169	Arable & footpath.
546	1·584	Wood, slope, & stream.	587	3·640	Private road & wood.
547	3·999	Arable.	588	13·881	Arable & stream.
			589	·373	Pond.
	4255·964	<i>Carried forward.</i>		4531·442	<i>Carried forward.</i>

No. on Plan.	Area in Acres.	Description.	No. on Plan.	Area in Acres.	Description.
	4531·442	<i>Brought forward.</i>		4834·399	<i>Brought forward.</i>
590	8·688	Wood & slope.	634	1·592	Arable & stream.
591	7·885	Arable, road, & wood.	635	5·383	Arable.
592	9·120	Arable & road.	636	·805	Houses, garden, yard, road, &c.
593	·531	House, garden, & yard.			
594	25·470	Arable & road.	637	10·337	Arable.
595	10·003	Arable, rough pasture, & waste.	638	·594	Occupation road.
			639	10·724	Arable.
596	8·256	Arable.	640	6·865	Arable, slope, furze, &c.
597	·886	Houses, garden, yard, &c.	641	6·840	Arable.
			642	6·263	Arable & wood.
598	5·028	Arable & road.	643	11·883	Arable & furze.
599	3·155	Statute labor road.	644	7·558	Arable & road.
600	6·198	Arable.	645	·098	House & yard.
601	6·655	Arable.	646	·278	Wood.
602	2·188	Wood.	647	11·955	Arable.
603	1·380	Occupation road.	648	13·426	Arable, furze, &c.
604	9·149	Arable.	649	18·434	Arable & furze.
605	·987	Wood.	650	5·218	Turnpike road.
606	12·481	Arable.	651	2·252	Wood, &c.
607	22·820	Arable, &c.	652	10·611	Arable.
608	33·575	Arable, stream, roads, gravel-pit, &c.	653	12·871	Rough pasture & furze.
			654	56·409	Heathy pasture, furze, & road.
609	·396	Private road.			
610	3·805	Wood, slope, stream, house, &c.	655	22·563	Arable & road.
			656	·236	House, garden, &c.
611	6·047	Arable.	657	3·928	Wood & road.
612	9·539	Arable.	658	28·964	Wood.
613	·419	Houses, garden, & yard.	659	14·468	Arable.
614	8·158	Arable & road.	660	5·453	Arable.
615	11·615	Arable.	661	9·566	Arable & road.
616	9·692	Arable & road.	662	·963	Wood.
617	6·322	Arable.	663	10·056	Arable.
618	·167	Houses & yard.	664	8·169	Arable.
619	·337	House, garden, yard, & rough pasture.	665	·600	Wood.
			666	·777	Houses, garden, yard, &c.
620	·233	Wood.			
621	8·044	Arable.	667	1·030	Occupation road.
622	14·297	Arable.	668	2·869	Arable.
623	·945	Wood.	669	5·288	Arable.
624	1·700	Pond.	670	·712	Houses, garden, yard, &c.
625	1·365	Wood & rough pasture.			
626	6·599	Arable.	671	5·295	Arable & road.
627	8·436	Arable, furze, & wood.	672	12·478	Arable & road.
628	2·754	Occupation road.	673	2·071	Arable.
629	14·334	Arable, rough pasture, & road.	674	7·341	Arable.
			675	4·173	Arable.
630	·545	Wood.	676	1·232	Arable, house, & stream
631	11·252	Arable, &c.	677	1·028	Arable.
632	·502	Wood.	678	3·642	Arable.
633	·999	Arable & furze.	679	4·060	Arable, road, &c.
	4834·399	<i>Carried forward.</i>		5191·757	<i>Carried forward.</i>

No on Plan.	Area in Acres.	Description.	No. on Plan.	Area in Acres.	Description.
	5191·757	<i>Brought forward.</i>		5611·445	<i>Brought forward.</i>
680	3·732	Arable.	724	1·468	Arable.
681	·156	House, garden, &c.	725	·378	Houses, gardens, &c.
682	·647	Occupation road.	726	1·225	Arable.
683	9·161	Arable.	727	·118	House & garden.
684	2·421	Statute labor road.	728	·089	House & garden.
685	·966	Pond.	729	1·218	Arable.
686	22·048	Rough pasture & furze.	730	·598	Wood.
687	6·449	Arable.	731	1·427	Arable.
688	5·797	Arable.	732	·236	Houses, gardens, &c.
689	3·779	Arable.	733	6·964	Arable.
690	1·245	Occupation road.	734	9·600	Arable.
691	4·944	Arable.	735	18·787	Wood, house, & road.
692	·291	Wood.	736	10·422	Arable.
693	5·083	Arable.	737	9·058	Arable.
694	6·237	Arable & rough pasture.	738	·256	Wood.
695	6·493	Arable.	739	9·333	Arable.
696	5·482	Arable.	740	·150	Private road.
697	2·590	Rough pasture & furze.	741	·991	Stream.
698	2·787	Occupation road.	742	·089	Pond (part of).
699	40·862	Heathy pasture, slope, & marsh.	743	22·213	Heathy pasture, furze, & ruins.
700	·775	Arable & ruin.	744	·143	Pond (part of).
701	18·184	Rough pasture, slope, ruin, &c.	745	282·583	Heathy & rough pasture, furze, quarry, & road.
702	5·121	Wood, slope, stream, &c.	746	·738	House, garden, yard, &c.
703	1·139	Stream.	747	28·911	Arable, rough pasture, & road.
704	135·067	Wood, slope, & footpath.	748	·082	Strip of arable along boundary.
705	19·700	Arable, slope, waste, & rough pasture.	749	10·105	Rough pasture & road.
706	8·683	Arable & road.	750	·090	Strip of arable along boundary.
707	6·055	Arable & road.	751	10·173	Arable, rough pasture, road, & slope.
708	8·277	Arable & road.	752	9·373	Arable.
709	16·359	Arable.	753	·678	House & rough pasture.
710	10·051	Arable & footpath.	754	18·179	Arable & rough pasture.
711	9·668	Arable & footpath.	755	33·301	Arable & rough pasture.
712	·685	Private road.	756	·098	Arable.
713	12·965	Arable & footpath.	757	·178	Strip of arable along boundary.
714	·501	Houses, garden, shed, yard, &c.	758	43·191	Arable, heathy pasture, & road.
715	23·395	Arable.	759	27·809	Heathy pasture.
716	2·579	Arable.	760	72·504	Heathy pasture.
717	·153	House, garden, &c.	761	8·411	Heathy & rough pasture, furze, & road.
718	2·853	Arable, house, & ruin.	762	3·625	Arable.
719	·110	House, garden, &c.			
720	2·244	Arable.			
721	·609	Houses, garden, &c.			
722	1·701	Arable.			
723	1·644	Arable & ruin.			
	5611·445	<i>Carried forward.</i>		6256·237	<i>Carried forward.</i>

PARISH OF KIPPEN.

No. on Plan.	Area in Acres.	Description.	No. on Plan.	Area in Acres.	Description.
	6256·237	<i>Brought forward.</i>		6290·787	<i>Brought forward.</i>
763	·295	Road.	774	·619	Wood.
764	3·881	Wood.	775	·192	Wood.
765	·475	Wood.	776	12·039	Arable, road, & furze.
766	4·422	Arable.	777	5·865	Arable.
767	1·012	Rough pasture & road.	778	5·439	Arable.
768	8·068	Arable.	779	·733	Wood.
769	1·702	Houses, garden, yard, arable, rough pasture, &c.	780	·225	Wood.
			781	·608	Wood.
770	·966	Garden.	782	12·322	Heathy pasture & road.
771	1·269	Wood.	783	·796	Arable.
772	10·762	Arable & rough pasture.	784	·773	Houses, gardens, yard, & arable.
773	1·698	Road, rough pasture, & wood.	785	11·607	Arable.
			786	23·164	Arable.
	6290·787	<i>Carried forward.</i>		6365·169	

RECAPITULATION.

6276·824	Land.
50·359	Public roads.
14·958	Railways.
23·028	Water.
6365·169	Area of that part of the Parish of Kippen in the County of Stirling.

PARISH OF KIPPEN,

IN THE

COUNTY OF PERTH

(DETACHED).

1	22·585	Moss, wood, &c.			
2	21·054	Arable & road.		57·035	<i>Brought forward.</i>
3	6·304	Arable.	8	31·759	Arable, road, & rough pasture.
4	1·023	Moss.			
5	·937	Rough pasture.	9	25·049	Arable.
6	·975	Rough pasture.	10	2·124	Wood & slope.
7	4·157	Forth & Clyde Junction	11	1·141	Pasture.
		Railway (part of),	12	·908	Arable.
		houses, gardens, &c.	12a	·031	Wood.
	57·035	<i>Carried forward.</i>		118·047	<i>Carried forward.</i>

No. on Plan.	Area in Acres.	Description.	No. on Plan.	Area in Acres.	Description.
	118·047	<i>Brought forward.</i>		219·528	<i>Brought forward.</i>
13	4·730	Arable.	60	·786	Wood.
14	1·024	Houses, garden, yard, road, &c.	61	5·717	Arable & road.
15	3·405	Arable&rough pasture.	62	1·456	Arable & road.
16	·338	Road, &c.	63	·274	House, garden, & yard.
17	6·453	Arable&rough pasture.	64	1·769	Arable.
18	2·030	Arable & wooded slope.	65	2·615	Arable.
19	·106	House & garden.	66	·660	Wood.
20	5·077	Arable.	67	2·374	Arable.
21	3·201	Wooded slope.	68	10·161	Arable.
22	2·415	Turnpike road.	69	6·569	Arable & road.
23	6·311	Arable.	70	4·717	Arable.
24	6·624	Arable.	71	2·653	Arable.
25	·717	Wood & slope.	72	3·813	Arable.
26	1·724	Arable.	73	1·718	Arable.
27	·172	House, garden, &c.	74	1·373	Arable.
28	2·297	Arable.	75	·522	Arable.
29	2·219	Arable.	76	·166	Houses, gardens, &c.
30	·454	Orchard & garden.	77	·569	Arable.
31	·837	Arable.	78	·333	Houses, garden, yard, &c.
32	·421	Houses, yard, shrubbery, &c.	79	1·526	Arable.
33	4·062	Arable.	80	·177	Occupation road.
34	3·482	Arable.	81	·614	Houses, gardens, &c.
35	·200	House, garden, &c.	82	·899	Arable.
36	1·736	Statute labor road.	83	·640	Occupation road.
37	·093	House & garden.	84	·153	Occupation road.
38	·772	Arable.	85	·874	Arable.
39	·403	Houses, gardens, and road.	86	·210	House, garden, & yard.
40	·078	Wood.	87	1·068	Arable.
41	·291	House & arable.	88	1·542	Turnpike road.
42	·477	Arable.	89	1·053	Arable.
43	·827	House, garden,&arable	90	·276	House & garden.
44	·429	House & garden.	91	3·704	Arable.
45	1·280	Parish road.	92	3·064	Arable.
46	4·970	Arable.	93	3·310	Arable.
47	·617	House, garden,&arable	94	3·910	Arable.
48	·748	House, garden,&arable	95	·041	Arable.
49	·944	House, garden,&arable	96	1·595	Arable.
50	·402	House, garden,&arable	97	1·216	Arable.
51	7·964	Arable.	98	·182	Houses, gardens, &c.
52	·646	Wood & slope.	99	·217	House, garden, &c.
53	6·260	Arable.	100	1·047	Arable.
54	1·639	Arable.	101	3·678	Arable.
55	·710	Arable.	102	1·718	Arable.
56	·316	House & garden.	103	·346	Houses, gardens, &c.
57	4·772	Arable.	104	1·099	Arable.
58	2·399	Arable.	105	·496	Occupation road.
59	4·409	Arable.	106	11·895	Wood & slope.
			107	1·541	House, garden, arable, &c.
	219·528	<i>Carried forward.</i>		315·864	<i>Carried forward.</i>

No. on Plan.	Area in Acres.	Description.	No. on Plan.	Area in Acres.	Description.
	315·864	<i>Brought forward.</i>		426·626	<i>Brought forward.</i>
108	·340	Arable.	128	21·559	Arable.
109	4·860	Arable.	129	·463	House, garden, yard, road, &c.
110	2·789	Arable.	130	17·336	Arable.
111	8·635	Arable.	131	8·783	Rough & heathy pasture.
112	1·897	Arable.	132	1·148	Houses, arable, gardens, &c.
113	·231	House, garden, & road.	133	1·127	Arable.
114	1·865	Arable.	134	13·197	Rough pasture, wooded slopes, road, &c.
115	·894	Arable.	135	113·523	Rough & heathy pasture, wooded slopes, furze, &c.
116	·309	House, garden, yard, & road.	136	·411	Wood.
117	4·015	Arable & rough pasture.	137	·785	Stream (part of).
118	·660	Arable & road.	138	30·201	Rough pasture, slopes, & road.
119	4·555	Arable, furze, & road.	139	10·492	Arable.
120	·158	House, garden, &c.	140	·252	Wood.
121	5·985	Arable, road, & furze.			
122	7·766	Heath pasture & furze.			
123	4·262	Arable & roads.			
124	·656	House, garden, & arable			
125	47·576	Wood.			
126	1·961	Occupation road.			
127	11·348	Heath pasture & furze.			
	426·626	<i>Carried forward.</i>		645·903	

RECAPITULATION.

633·988	Land.
6·973	Public roads.
4·157	Railway.
·785	Water.
645·903	Area of that part of the Parish of Kippen, in the County of Perth (Detached).
4320·652	Area of the Parish of Kippen, in the County of Perth.
4966·555	Area of the Parish of Kippen, in the County of Perth and County of Perth (Detached).
6365·169	Area of the Parish of Kippen in the County of Stirling (See page 10).
11331·724	Total area of the Parish of Kippen.

* * There is a separate Book of Reference published for Kippen Parish, in the County of Perth.

INDEX TO PLACES

IN THAT PART OF THE

PARISH OF KIPPEN

IN THE

COUNTIES OF STIRLING AND PERTH (DET.).

Name of Place.	No. of Sheet.		Descriptive Remarks.
	6-inch scale.	25·344-inch scale.	
Angus-stepp	IX.	13	A farmsteading.
Arngomery	„	13	A mansion.
Arngomery Burn	„	13	
Backside	VIII.	15	A farmsteading.
Badenkep	XV.	7	A farmsteading.
Badluscan	XVI.	1	A farmsteading.
Bead Muck	XV.	7	A stone in the county boundary
Blackhouse.....	VIII.	15	A farmsteading.
Blackhouse.....	IX.	9	A farmsteading.
Bloodymires Quarry	XVI.	1	
Boquhan Bridge	„	2	
Braehead	IX.	14	A farmsteading.
Bridge of Frew	„	14	
Broich Bridge	„	13	
Broich T.P.	„	13	
Buchlyvie	XV.	2	A village.
Buchlyvie Muir	„	{ 6, 7, 10, 11	
Burnside	IX.	13	A farmsteading.
Cashley Bridge	XV.	2	
Cauldhame	XVI.	1	A hamlet.
Causewayhead	VIII.	15	A farmsteading.
Church	IX.	13	
Church	„	13	Ruins.
Church	XV.	2	The Quoad Sacra church.
Clayfolds.....	„	6	A farmsteading.
Claylands	XVI.	1	A farmsteading.
Claymires	XV.	3	A cothouse.
Cowden Knowes	„	2	
Crawfordston	IX.	14	A farmsteading.
Cuthbertston Bridge	„	13	
Cuthbertston Cottage	„	13	
Dasher	XVI.	2	A farmsteading.
Dasher Bridge	„	2	
Dighty	„	1	A farmsteading.
Drum	IX.	13	A farmsteading.
Dugald's Tower.....	XVI.	1	A remarkable isolated rock.

Name of Place.	No. of Sheet.		Descriptive Remarks.
	6-inch scale.	25·344-inch scale.	
Dunston	XV.	2	A farmsteading.
Easter Ballamenoch	„	2	A farmsteading.
Easter Blairgorts	„	3	A farmsteading.
Easter Culbowie	„	6	A farmsteading.
Easter Heights	„	3	A dwelling house.
Fairfield	IX.	13	A farmsteading.
Forth & Clyde Junction Railway {	„	13, 14	
Free Church	VIII.	15, 16	
Free Church	IX.	13	
Free Church	XV.	2	
Free Church Manse	XVI.	1	
Garden	XV.	3	A farmsteading.
Gardenmill	VIII.	15	A cothouse.
Gateside	IX.	13	A farmsteading.
Glentirran Mill	„	14	A dwelling house.
Glentirranmuir	XVI.	2	Cottages.
Graham Street	IX.	13	Cottages.
Gribloch	XVI.	5	A farmsteading.
Helensfield	IX.	13	A cottage.
Hill	XV.	3	A farmsteading.
Keirbrae	„	3	A cothouse.
Keir Hill of Dasher	IX.	13	A wooded eminence.
Kippen	„	13	
Kippen	XVI.	1	
Kippen Station	IX.	14	
Kirkhill Cottage	„	13	
Knowhead	XVI.	5	A farmsteading.
Ladylands	VIII.	16	A farmsteading.
Lead	XVI.	1	A farmsteading.
Leckie's Loup	IX.	13	A waterfall.
Limpithill	XVI.	1	A farmsteading.
Little Kerse	IX.	9	A farmsteading.
Manse	„	13	
Manse	XV.	2	
Mains of Buchlyvie	„	3	A farmsteading.
Middleton	VIII.	15	A farmsteading.
Middle Kerse	IX.	13	A farmsteading.
Muirend	XVI.	5	A farmsteading.
Mye Burn	VIII.	15	
Mye Burn	XV.	2, 3	
New Mill	„	4	Ruins.
Oxhill	„	2	A farmsteading.

Name of Place.	No. of Sheet.		Descriptive Remarks.
	6-inch scale.	25·344-inch scale.	
Pathmouth	IX.	13	The ruins of a cottage.
Post Office	„	13	
Post Office	XV.	2	
Pow Burn	XVI.	5	
Prince's Well.....	IX.	14	
Redgate Hill	XVI.	1, 5	
Red Lien Inn.....	XV.	2	
River Forth	IX.	9, 10, 14	
School.....	„	13	
School.....	XV.	2	
School.....	IX.	13	A farmsteading. A waterfall. A farmsteading, &c. A farmsteading. A farmsteading.
Settie	XVI.	1	
Sheep Linn	„	5	
Shirgarton	IX.	13	
Spittal.....	XV.	2	
Strewiebank	IX.	13	
The Carlin Stone	XV.	11	A stone which marks the bound- A farmsteading. [dary. The site of an ancient building.
Thirds.....	„	3	
Tower of Garden	VIII.	15	
U.P. Church	XV.	2	A farmsteading.
Upper Shirgarton	XVI.	1	
Wester Ballamenoch.....	XV.	2	A farmsteading.
Wester Blairgorts	„	3	A farmsteading.
Wester Culbowie	„	6	A farmsteading.
Wester Dunston	„	2	A cothouse.
Wester Heights.....	„	7	A farmsteading.
Westerton	IX.	14	A farmsteading.
Whitelees	XV.	6	A farmsteading.
Wrightpark	XVI.	5	A farmsteading.



ORDNANCE SURVEY OF SCOTLAND.

BOOK OF REFERENCE TO THE PLAN OF THE PARISH OF KIRKDEN, IN THE COUNTY OF FORFAR, CONTAINING 5018·326 ACRES.

COLONEL SIR HENRY JAMES, R.E., F.R.S., F.G.S., &c.,
SUPERINTENDENT OF THE ORDNANCE SURVEY.

PRINTED AT THE ORDNANCE SURVEY OFFICE, SOUTHAMPTON.

1861.

Price One Shilling.

on
ap-
ch

of

this

are

s—

et
ore
als

the

W

T

T

r

nt

F.

C.

W.

ef.

S.

where a change occurs in the boundaries, the symbol [o—o] is used to shew
the part at which the change takes place.

AND

INDEX TO THE SHEETS

This is a detailed historical map of the Glasgow area, showing parishes and various place names. The map is divided into a grid system with Roman numerals and letters. Key parishes labeled include Kinnell, Guthrie, Rescobie, Dunnichen, Carmyllie, and Inverkeilor. Numerous place names are scattered throughout, such as Kirkcubbin, Middleton, Priockheim, and Legaston. The map also shows roads, rivers, and other geographical features. A scale bar at the top indicates a distance of 1 mile. The map is oriented with North at the top.

SURVEYED BY CAPT^N JAMES. R.E.

Published in 12 Sheets at 2/6 each

Zincographed and Printed under the direction of Captⁿ A. de C. Scott R.E.

PARISH OF KIRKBY

1841

KIRKBY

INDEX TO THE SHEET

Sheet 1 of 1



EXPLANATORY REMARKS.

The Scale of the Parish Plans is the 1-2500th of the actual length on the ground, and is equal to 25·344 inches to a mile, which is very approximately equal to one square inch to one acre, the square of 1·0018 inch being equal to one acre.

The length of each sheet is $1\frac{1}{2}$ miles, and the width 1 mile, the area of each sheet is therefore 960 acres.

Each enclosure has a reference number to the area which is given in this Book.

The Braces (*f*) on the plans are to indicate that the spaces so braced are included under the same reference number.

The Altitudes in feet above the Mean Level of the Sea are written thus—31·4.

The Scale of the Plans of the County is 6 inches to a mile, and each sheet contains the same area as 16 sheets of the Parish Plans. There is therefore a double reference number to each sheet, as VI. 9., the Roman Numerals referring to the County Plans, the Arabic Figures to the Parish Plans.

The following are the characters employed on the Ordnance Plans on the Scales of 1-2500, and 6 inches to a mile:—

County Names	Ⓒ	Hundreds or Wards	W
Parishes	⒫	Townships	T
Extra Parochial.	E	Division of Townships	T
Antiquities	<div style="display: flex; align-items: center;"> <div style="font-size: 4em; margin-right: 10px;">{</div> <div> ROMAN Druidical or Saxon Norman or Subsequent </div> </div>		

The descriptions of the boundaries are shewn by the following initials:—

Centre of Stream	C. S.	Centre of Fence	C. F.
Centre of Road	C. R.	Top of Cop	T. C.
Side of Stream or Drain S. S. or S. D.		Centre of Wall	C. W.
Root of Hedge	R. H.	Defaced	Def.
Face of Wall	F. W.	Track of Stream	T. S.
Undefined			Und.

Where a change occurs in the boundaries, the symbol [o—o] is used to shew the part at which the change takes place.

TABLE

FOR CONVERTING DECIMAL PARTS OF AN ACRE INTO ROODS AND PERCHES.

PERCHES.	0 Rood.	1 Rood.	2 Roods.	3 Roods.
0	0·000	0·250	0·500	0·750
1	0·006	0·256	0·506	0·756
2	0·012	0·262	0·512	0·762
3	0·019	0·269	0·519	0·769
4	0·025	0·275	0·525	0·775
5	0·031	0·281	0·531	0·781
6	0·037	0·287	0·537	0·787
7	0·044	0·294	0·544	0·794
8	0·050	0·300	0·550	0·800
9	0·056	0·306	0·556	0·806
10	0·062	0·312	0·562	0·812
11	0·069	0·319	0·569	0·819
12	0·075	0·325	0·575	0·825
13	0·081	0·331	0·581	0·831
14	0·087	0·337	0·587	0·837
15	0·094	0·344	0·594	0·844
16	0·100	0·350	0·600	0·850
17	0·106	0·356	0·606	0·856
18	0·112	0·362	0·612	0·862
19	0·119	0·369	0·619	0·869
20	0·125	0·375	0·625	0·875
21	0·131	0·381	0·631	0·881
22	0·137	0·387	0·637	0·887
23	0·144	0·394	0·644	0·894
24	0·150	0·400	0·650	0·900
25	0·156	0·406	0·656	0·906
26	0·162	0·412	0·662	0·912
27	0·169	0·419	0·669	0·919
28	0·175	0·425	0·675	0·925
29	0·181	0·431	0·681	0·931
30	0·187	0·437	0·687	0·937
31	0·194	0·444	0·694	0·944
32	0·200	0·450	0·700	0·950
33	0·206	0·456	0·706	0·956
34	0·212	0·462	0·712	0·962
35	0·219	0·469	0·719	0·969
36	0·225	0·475	0·725	0·975
37	0·231	0·481	0·731	0·981
38	0·237	0·487	0·737	0·987
39	0·244	0·494	0·744	0·994
40	0·250	0·500	0·750	1·000

N.B.—To convert Decimal Fractions of an Acre into Roods and Perches, multiply the decimal first by 4 and then by 40, preserving the same number of decimals in the product.

EXAMPLE 1.

633·357 Acres.

4

1·428

40

A. R. P.
633 1 17 17·120

EXAMPLE 2.

527·013 Acres.

4

·052

40

A. R. P.
527 0 2 2·080

PARISH OF KIRKDEN,

IN THE

COUNTY OF FORFAR.

No. of Sheet.	No. on Plan.	Area in Acres.	Description.
XXXIX. 8.	1	13·382	Arable, &c.
"	2	12·790	Arable, &c.
"	3	·399	Occupation road.
"	4	12·325	Arable, &c.
"	5	13·167	Arable, &c.
"	6	·477	Houses & garden.
"	7	·740	Public road.
"	8	12·191	Arable, &c.
"	9	12·320	Arable, &c.
"	10	9·657	Arable, &c.
"	11	4·856	Arable, &c.
"	12	1·059	Arable, &c.
"	13	2·567	Scottish North Eastern Railway.
"	14	6·333	Arable, &c.
"	15	10·064	Arable.
"	16	·183	Houses, &c.
"	17	2·902	Arable.
"	18	12·180	Arable.
"	19	·636	Occupation road.
"	20	·678	Mixed wood.
"	21	·401	Mixed wood.
"	22	12·125	Arable.
"	23	3·562	Marsh & trees.
"	24	9·330	Mixed wood, &c.
"	25	12·126	Arable.
"	26	2·355	Loch.
"	27	·160	House & garden.
"	28	5·588	Mixed wood, &c.
"	29	2·175	Mixed wood.
"	30	9·821	Pasture, &c.
"	31	·799	Ornamental ground, &c.
"	32	2·671	Houses, gardens, yards, &c.
"	33	1·476	Ornamental ground, &c.
"	34	3·282	Pasture.
"	35	·765	Pasture, &c.
"	36	·362	Mixed wood.
"	37	14·104	Arable, &c.
"	38	·859	Arable.
"	39	3·095	Arable.
"	40	6·584	Arable.
		220·546	Carried forward.

No. of Sheet.	No. on Plan.	Area in Acres.	Description.
		220·546	<i>Brought forward.</i>
XXXIX. 8.	41	13·066	Pasture.
"	42	12·992	Pasture.
"	42a	·103	Pond.
"	43	8·474	Public road.
"	44	·537	House, stackyard, &c.
"	45	·272	Houses & garden.
"	46	5·473	Arable.
"	47	18·078	Arable, &c.
"	48	21·693	Arbroath & Forfar Railway.
"	49	·814	Houses, gardens, &c.
"	50	1·262	Pasture.
"	51	7·657	Arable.
"	52	21·034	Pasture, &c.
"	53	1·196	Houses, garden, yards, &c.
"	54	26·267	Pasture.
"	55	13·613	Pasture.
"	56	13·306	Pasture.
"	57	12·938	Arable.
"	58	5·141	Vinny Water.
XL. 5.	59	11·687	Arable.
"	60	13·777	Arable, &c.
"	61	13·898	Arable, &c.
"	62	2·300	Mill dam.
"	63	10·688	Arable.
"	64	9·693	Arable.
"	65	6·805	Arable.
"	66	2·018	Pasture.
"	67	2·527	Houses, gardens, yard, &c.
"	68	2·407	Arable.
"	69	·320	Houses & garden.
"	70	·194	Houses & garden.
"	71	1·937	Arable.
"	72	1·121	Arable, &c.
"	73	1·884	Arable.
"	74	·879	Strip of wood.
"	75	2·476	Mill dam.
"	76	·219	Garden.
"	77	6·783	Houses, gardens, &c.
"	78	1·083	Public street.
"	79	3·217	Houses, gardens, &c.
"	80	·219	Public street.
"	81	3·271	Houses, gardens, &c.
"	82	·301	Public street.
"	83	3·957	Houses, gardens, &c.
"	84	1·030	Arable.
"	85	6·372	Arable, &c.
"	85a	1·910	Arable.
"	86	·444	House & garden.
"	87	·787	Houses & gardens.
"	88	·203	Public street.
		518·869	<i>Carried forward.</i>

No. of Sheet.	No. on Plan.	Area in Acres.	Description.
		518·869	<i>Brought forward.</i>
XL. 5.	89	·310	Public street.
„	90	4·660	Houses, gardens, &c.
„	91	·197	Public street.
„	92	1·402	Houses, gardens, &c.
„	93	·648	Public street.
„	94	3·844	Houses, gardens, &c.
„	95	13·437	Arable.
„	96	·671	Mixed wood.
„	97	·816	Mixed wood.
„	98	·158	House, garden, &c.
„	99	·351	Houses, gardens, &c.
„	100	1·228	Houses, garden, &c.
„	101	·597	Arable.
„	102	20·075	Arable.
„	103	·135	Houses & garden.
„	104	7·700	Arable, &c.
„	105	·392	Public road.
„	106	·432	House, garden, &c.
„	107	·068	Pond.
„	108	·193	Pond.
„	109	·812	Quarry, &c.
„	110	2·332	Mixed wood.
„	111	·267	House & garden.
„	112	2·114	Public road.
„	113	22·465	Arable.
„	114	16·547	Arable.
„	115	1·741	Scottish North Eastern Railway.
„	116	21·789	Arable, &c.
„	117	25·250	Mixed wood, &c.
XXXIX. 10.	118	1·293	Arable.
„	119	6·073	Rough pasture, &c.
„	120	23·030	Mixed wood.
„	121	5·559	Pasture.
XXXIX. 11.	122	1·004	Arable.
„	123	·343	Church & graveyard.
„	124	·921	Arable.
„	125	·109	House, garden, &c.
„	126	·222	Houses, yard, &c.
„	127	4·521	Arable, &c.
„	128	3·554	Mixed wood.
„	129	16·842	Arable.
„	130	3·452	Arable.
„	131	·184	Houses & garden.
„	132	11·167	Mixed wood, &c.
„	133	13·049	Arable.
„	134	·315	Mill dam.
„	135	·974	Houses, garden, &c.
„	136	1·327	Arable.
„	137	13·760	Arable, &c.
„	138	2·519	Arable, &c.
		779·718	<i>Carried forward.</i>

No. of Sheet.	No. on Plan.	Area in Acres.	Description.
XXXIX. 11.	138a	779·718	<i>Brought forward.</i>
"	139	·901	Arable.
"	139a	2·496	Arable.
"	140	·908	Arable.
"	141	·501	Arable.
"	142	·147	House & garden.
"	143	·144	House, garden, &c.
"	144	·770	Houses, garden, yard, &c.
"	145	·151	House & garden.
"	146	·376	Houses, garden, &c.
"	147	2·893	Arable.
"	147a	1·682	Arable.
"	148	2·226	Arable.
"	149	9·754	Arable.
"	150	9·130	Arable.
"	151	1·083	Rough pasture.
"	152	8·979	Arable.
"	153	9·869	Arable.
"	154	7·814	Public road.
"	155	8·246	Arable.
"	156	·610	Houses, garden, yard, &c.
"	157	·675	Houses, garden, &c.
"	158	1·684	Arable, &c.
"	159	2·403	Arable.
"	160	4·718	Arable.
"	161	·167	House & garden.
"	162	1·524	Rough pasture.
"	163	1·235	Arable.
"	164	7·611	Arable.
"	164a	10·167	Arable.
"	165	2·313	Arable.
"	166	11·527	Arable.
"	167	5·876	Arable.
"	168	8·492	Arable.
"	169	1·549	Mixed wood.
"	170	4·924	Mixed wood.
"	171	6·990	Mixed wood, &c.
"	172	32·175	Arable.
"	173	3·384	Mixed wood.
"	174	12·022	Arable, &c.
"	175	10·210	Arable, &c.
"	176	25·288	Arable.
"	177	1·384	Garden, &c.
"	178	11·807	Arable.
"	179	12·872	Arable.
"	180	12·384	Arable, &c.
"	181	·354	Mixed wood.
"	182	11·856	Arable, &c.
"	183	·811	Mixed wood.
"	184	3·374	Public road.
"		11·869	Arable.
		1070·043	<i>Carried forward.</i>

No. of Sheet.	No. on Plan.	Area in Acres.	Description.
		1070·043	<i>Brought forward.</i>
XXXIX. 11.	185	8·819	Arable, &c.
"	186	·990	Houses, garden, yard, &c.
"	187	·717	Occupation road.
"	188	13·398	Arable.
"	189	13·621	Arable, &c.
"	190	·292	Mill dam.
"	191	22·528	Arable, &c.
"	192	3·056	Mixed wood.
XXXIX. 12.	193	49·703	Arable.
"	193a	5·256	Rough pasture, &c.
"	194	·225	House, garden, &c.
"	195	18·724	Pasture, &c.
"	196	1·890	Pasture, &c.
"	197	22·082	Arable.
"	198	15·355	Pasture, &c.
"	199	·256	Mill dam.
"	200	21·185	Pasture, &c.
"	200a	19·636	Pasture.
"	201	5·972	Pasture.
"	202	1·913	Wood.
"	203	15·231	Pasture.
"	204	17·765	Pasture.
"	205	1·642	Pasture, &c.
"	206	13·090	Pasture.
"	207	13·811	Arable.
"	208	·232	Houses & garden.
"	209	4·975	Arable.
"	210	7·034	Arable.
"	211	·832	Houses, garden, yards, &c.
"	212	35·128	Arable.
"	213	6·938	Arable, &c.
"	214	15·605	Arable, &c.
"	215	8·111	Arable, &c.
"	216	24·249	Arable, &c.
"	217	20·756	Arable, &c.
"	218	10·535	Arable.
"	218a	10·140	Arable.
"	219	12·334	Arable.
"	220	23·826	Arable.
"	220a	12·614	Arable.
"	221	·670	Occupation road.
"	222	2·538	Pasture.
"	223	·835	Houses, garden, yards, &c.
"	224	3·665	Pasture, &c.
"	225	1·783	House, garden, &c.
"	226	8·098	Wood.
"	227	·322	House & gardens.
"	228	3·331	Wood, &c.
"	229	1·787	Mixed wood.
"	230	16·164	Pasture.
		1589·702	<i>Carried forward.</i>

No. of Sheet.	No. on Plan.	Area in Acres.	Description.
XXXIX. 12.	231	1589·702 6·089	<i>Brought forward.</i> Mixed wood, &c.
"	232	21·055	Pasture.
"	233	8·066	Arable.
"	233a	5·270	Arable.
"	234	·216	House & garden.
"	235	12·241	Arable, &c.
"	236	11·147	Arable.
"	237	·655	Occupation road.
"	238	·734	Houses, garden, yards, &c.
"	239	7·177	Public road.
"	240	11·305	Arable.
"	241	16·447	Arable.
"	242	7·849	Wood, &c.
"	243	8·472	Arable, &c.
"	243a	1·713	Arable.
"	244	55·791	Arable, &c.
"	245	1·598	Arable.
"	246	22·090	Arable, &c.
"	247	1·958	Mixed wood.
"	248	16·746	Pasture.
"	249	13·597	Arable.
"	250	1·944	Arable.
"	251	2·119	Arable.
"	252	·520	Houses, garden, &c.
"	253	·140	Houses & garden.
"	254	13·858	Arable.
"	255	·996	Arable.
"	256	1·089	Arable.
"	257	4·403	Arable.
"	258	·123	Houses & garden.
"	259	9·857	Arable.
"	260	5·303	Arable, &c.
"	261	·350	Houses, garden, &c. (school)
"	262	5·899	Arable.
"	263	17·217	Arable, &c.
"	264	7·697	Arable.
"	265	10·844	Arable, &c.
"	266	1·246	Houses, garden, &c.
"	266a	·176	Mill dam.
"	267	7·615	Arable.
"	268	3·662	Arable, &c.
"	269	6·266	Rough pasture, furze, &c.
"	270	34·625	Arable, &c.
"	271	1·095	Houses, garden, yards, &c.
"	272	·256	Houses, garden, &c.
"	273	·160	House & garden.
"	274	·255	Houses & gardens.
"	275	·756	Houses, garden, &c.
"	276	6·234	Public road.
"	277	·438	Arable, &c.
		1965·061	<i>Carried forward.</i>

No. of Sheet.	No. on Plan.	Area in Acres.	Description.
XXXIX. 12.	278	1965·061	<i>Brought forward.</i>
"	279	·166	House & garden.
"	280	1·755	Arable, &c.
XL. 9.	281	3·403	Arable.
"	282	18·960	Pasture.
"	283	·477	Mixed wood.
"	284	4·201	Mixed wood, &c.
"	285	24·934	Arable.
"	286	1·802	Houses, gardens, yards, &c.
"	287	16·267	Arable, &c.
"	288	·351	Mixed wood.
"	289	23·685	Arable, &c.
"	289a	19·644	Pasture.
"	290	·517	Pasture, &c.
"	291	2·726	Mixed wood.
"	292	·527	Mixed wood.
"	293	·454	Mixed wood.
"	294	1·201	Wood.
"	295	1·841	Wood.
"	296	1·844	Occupation road.
"	297	18·340	Pasture.
"	298	·475	House, garden, &c.
"	299	7·222	Mixed wood, &c.
"	300	·324	Marsh.
"	301	3·206	Pasture, &c.
"	302	2·215	Friock Loch.
"	303	1·749	Mixed wood.
"	304	5·894	Arable, &c.
"	305	13·505	Pasture.
"	306	13·541	Pasture.
"	307	6·296	Arable.
"	308	·229	Houses, gardens, &c.
"	309	1·693	Quarry.
"	310	4·752	Public road.
"	311	·410	Waste, &c.
"	312	11·552	Arable.
"	313	12·437	Arable, &c.
"	314	6·571	Arable.
"	315	6·487	Arable, &c.
"	316	18·494	Pasture.
"	317	3·697	Occupation road.
"	318	1·054	House, yard, &c.
"	319	·155	House & garden.
"	320	·840	Pond.
"	321	4·713	Ornamental ground, &c.
"	322	·999	Houses, &c.
"	323	2·149	Garden, &c.
"	324	·442	Pasture, &c.
"	325	26·466	Pasture, &c.
"	326	1·608	Mixed wood.
"		5·005	Mixed wood.
		2272·336	<i>Carried forward.</i>

No. of Sheet.	No. on Plan.	Area in Acres.	Description.
		2272·336	<i>Brought forward.</i>
XL. 9.	327	19·427	Arable.
"	328	18·873	Arable.
"	329	24·774	Arable.
"	330	23·936	Arable.
"	331	·346	Occupation road.
"	332	14·563	Arable.
"	333	4·412	Houses, quarry, &c.
"	334	7·662	Arable.
"	335	7·438	Arable.
"	336	15·109	Pasture.
"	337	14·214	Arable.
"	338	·239	Occupation road.
"	339	16·600	Pasture.
"	340	·356	Houses, gardens, &c.
"	341	·722	Mixed wood.
"	342	·061	Mill dam.
"	343	·489	Mill dam.
"	344	3·339	Public road.
"	345	7·936	Arable.
"	346	20·087	Mixed wood.
"	347	10·897	Mixed wood.
"	348	17·670	Arable.
"	349	19·208	Arable.
"	350	1·259	Pasture.
"	351	2·165	Houses, garden, yards, &c.
"	352	·392	Houses & garden.
"	353	·438	Occupation road.
"	354	20·870	Arable.
"	355	23·345	Arable, &c.
"	356	25·781	Arable, &c.
"	357	15·564	Arable.
"	358	1·376	Waste, &c.
"	359	·519	Arable.
XXXIX. 14.	360	·162	Houses, garden, &c.
"	361	·160	Mill dam (part of).
"	362	6·813	Arable.
"	363	17·053	Arable.
"	364	17·762	Arable.
"	365	12·859	Pasture, &c.
"	366	1·859	House, ornamental ground, &c.
"	367	9·898	Arable.
"	368	·855	Vinny Water.
"	369	33·172	Arable, &c.
"	370	29·521	Arable.
"	371	2·475	Public road.
"	372	13·287	Arable, &c.
"	373	19·978	Arable, &c.
"	374	12·823	Arable.
"	375	16·608	Arable, &c.
"	376	17·314	Arable, &c.
		2825·002	<i>Carried forward.</i>

No. of Sheet.	No. on Plan.	Area in Acres.	Description.
		2825·002	<i>Brought forward.</i>
XXXIX. 14.	377	·111	House & garden.
"	378	·983	Houses, garden, yards, &c.
"	379	·620	Occupation road.
"	380	16·009	Arable, &c.
"	381	14·292	Arable, &c.
"	382	12·809	Arable, &c.
"	383	19·665	Arable, &c.
"	384	·673	Pasture.
"	385	64·808	Arable, &c.
"	386	·241	Houses & garden.
"	388	7·208	Public road.
"	389	·251	Mixed wood.
"	390	14·458	Arable, &c.
"	391	17·633	Arable, &c.
"	392	6·130	Arable, &c.
"	393	15·690	Arable.
"	394	5·590	Arable.
"	395	9·896	Arable, &c.
"	396	11·314	Arable, &c.
"	397	17·913	Arable, &c.
"	398	5·027	Arable, &c.
"	399	6·866	Arable, &c.
"	400	12·945	Arable.
"	401	·294	Fir plantation.
"	402	·866	Houses, garden, &c.
"	403	·339	Houses & garden.
"	404	20·962	Arable, &c.
"	405	·644	Mixed wood.
"	406	·631	Mixed wood.
"	407	20·017	Arable, &c.
"	408	3·987	Fir plantation.
XXXIX. 15.	409	·347	Mixed wood.
"	410	·580	Mixed wood, &c.
"	411	12·545	Arable, &c.
"	412	14·056	Arable, &c.
"	413	·572	Mixed wood.
"	414	·161	House & garden.
"	415	7·832	Arable, &c.
"	416	11·230	Arable.
"	417	17·455	Arable.
"	418	16·585	Arable.
"	419	·770	Stackyard.
"	420	1·080	Houses, garden, &c.
"	421	8·948	Arable.
"	422	13·954	Arable.
"	423	·744	Mixed wood.
"	424	4·163	Fir plantation.
"	425	2·042	Fir plantation.
"	427	13·887	Arable.
"	428	12·541	Arable, &c.
		3273·366	<i>Carried forward.</i>

No. of Sheet.	No. on Plan.	Area in Acres.	Description
XXXIX. 15.	429	3273·366	<i>Brought forward.</i>
„	430	·070	Pond.
„	431	12·719	Arable.
„	432	4·809	Fir plantation.
„	433	19·709	Arable.
„	434	2·136	Arable, &c.
„	435	·933	Arable.
„	436	·955	Arable.
„	437	1·044	Arable, &c.
„	438	2·385	Fir plantation.
„	439	3·255	Fir plantation.
„	440	·095	Houses & garden.
„	441	·237	Arable.
„	442	·490	Arable.
„	443	·373	Arable.
„	444	·495	Houses, garden, &c.
„	445	·414	Arable.
„	446	15·522	Arable, &c.
„	447	·677	Houses, garden, yard, &c.
„	448	17·646	Arable.
„	449	1·036	Mixed wood.
„	450	1·582	Houses, garden, yards, &c.
„	451	·100	House & garden.
„	452	16·432	Arable.
„	453	16·876	Arable, &c.
„	454	4·216	Public road.
„	455	18·758	Arable.
„	456	30·047	Arable.
„	457	·943	Mixed wood.
„	458	5·962	Fir plantation, &c.
„	459	1·573	Fir plantation.
„	460	17·669	Arable.
„	461	10·517	Arable.
„	462	7·871	Arable.
„	463	11·065	Arable, &c.
„	464	22·425	Arable, &c.
„	465	·446	Houses, garden, &c.
„	466	·319	Houses & garden.
„	467	15·562	Arable, &c.
„	468	6·309	Public road.
„	469	20·492	Arable.
„	470	94·140	Mixed wood, &c.
„	471	7·284	Furze, rough pasture, &c.
„	472	15·022	Arable.
„	473	18·399	Arable.
„	474	5·021	Public road.
„	475	7·330	Mixed wood, &c.
XXXIX. 16.	476	5·368	Arable.
„	477	27·474	Arable, &c.
„	477a	9·441	Arable, &c.
„		8·518	Arable.
		3765·527	<i>Carried forward.</i>

No. of Sheet.	No. on Plan.	Area in Acres.	Description.
		3765·527	<i>Brought forward.</i>
XXXIX 16.	478	4·488	Arable.
„	479	·162	Houses & gardens.
„	480	·172	Houses, garden, &c.
„	481	·168	Houses & garden.
„	482	29·481	Arable, &c.
„	483	3·086	Arable, &c.
„	484	3·290	Arable, &c.
„	486	9·690	Arable, &c.
„	487	·256	Houses, garden, &c.
„	488	1·168	Occupation road.
„	489	18·151	Arable.
„	490	46·132	Mixed wood, &c.
„	491	·387	House & garden.
„	492	·262	House & garden.
„	493	·252	House & garden.
„	494	3·191	Mixed wood, &c.
„	495	18·771	Arable.
XL 13.	496	1·037	Houses, garden, yards, &c.
„	497	10·320	Arable.
„	498	5·679	Arable.
XLV. 2.	499	16·373	Arable, &c.
„	500	1·350	Houses, garden, yards, &c.
„	501	·446	Mill dam.
„	502	·341	Fir plantation.
„	503	15·444	Arable.
„	504	7·848	Arable.
„	505	40·288	Mixed wood, &c.
„	506	5·045	Fir plantation.
„	507	18·886	Mixed wood.
„	508	2·922	Public road.
„	509	·174	Arable, &c.
„	510	16·573	Arable, &c.
„	511	17·803	Arable.
„	512	2·361	Houses, garden, yards, &c.
„	513	·257	Mill dam.
„	514	15·162	Arable, &c.
„	515	2·439	Furze, &c.
„	516	25·294	Arable, &c.
„	517	·072	House & garden.
„	518	17·994	Arable, &c.
„	519	16·672	Arable, &c.
„	520	25·467	Arable.
„	521	21·402	Arable, &c.
„	522	13·221	Furze, &c.
„	523	17·784	Arable, &c.
„	524	17·695	Arable.
XLV. 3.	525	11·634	Arable, &c.
„	526	13·332	Arable, &c.
„	527	9·404	Arable, &c.
„	528	1·241	Old quarry, &c.
		4276·594	<i>Carried forward.</i>

No. of Sheet.	No. on Plan.	Area in Acres.	Description.
		4276·594	<i>Brought forward.</i>
XLV. 3.	529	12·299	Arable.
"	530	·320	Mixed wood.
"	531	1·940	Houses, garden, yards, &c.
"	532	12·091	Arable.
"	533	14·799	Arable, &c.
"	534	18·133	Arable, &c.
"	535	·811	Houses, garden, yard, &c.
"	536	18·475	Arable, &c.
"	537	·334	Mixed wood.
"	538	18·761	Arable, &c.
"	539	19·122	Arable, &c.
"	540	35·604	Arable, &c.
"	541	·126	House, &c.
"	542	3·759	Arable, &c.
"	543	5·075	Rough pasture & furze.
"	544	14·789	Arable, &c.
"	545	10·463	Arable, &c.
"	546	18·364	Arable, &c.
"	547	17·896	Arable, &c.
"	548	17·816	Arable.
"	549	12·818	Arable.
"	550	·424	Houses, garden, &c.
"	551	16·595	Arable, &c.
"	552	15·479	Arable, &c.
"	553	3·686	Rough pasture, &c.
"	554	2·085	Rough pasture.
"	555	·465	Mill dam.
"	556	14·413	Arable, &c.
"	557	13·612	Arable, &c.
		4597·148	

RECAPITULATION.

4476·092	Land.
75·522	Public roads.
26·001	Railways.
19·533	Water.
4597·148	Area of the Parish of Kirkden (exclusive of the detached portion).

PARISH OF KIRKDEN (DETACHED),

IN THE

COUNTY OF FORFAR.

No. of Sheet.	No. on Plan.	Area in Acres.	Description.
XXXIX. 4.	1	2·885	Arable.
"	2	1·409	Arable.
"	3	2·414	Arable.
"	4	1·072	Arable.
"	5	·462	Houses, garden, &c.
"	6	1·272	Heathy pasture.
"	7	1·765	Furze.
"	8	3·839	Arable.
"	9	2·154	Arable.
"	10	2·207	Arable.
"	11	4·662	Arable.
"	12	4·549	Arable.
"	13	1·384	Occupation road.
"	14	6·656	Arable.
"	15	4·108	Arable.
"	16	·062	House & garden.
"	17	3·081	Heathy pasture.
"	18	·135	Houses, &c.
XL. 1.	19	3·971	Fir plantation.
"	20	100·487	Arable, &c.
"	21	172·694	Fir plantation, &c.
"	22	·709	Furze.
"	23	1·366	Arable.
"	24	·185	Houses, garden, &c.
"	25	2·229	Arable.
"	26	5·365	Rough pasture, &c.
"	27	·784	Arable.
"	28	·191	Houses, garden, &c.
"	29	3·078	Arable.
"	30	42·360	Fir plantation, &c.
"	31	43·643	Fir plantation, &c.
		421·178	Area of the Parish of Kirkden (Detached).

RECAPITULATION FOR THE PARISH.

Area in Acres.	{	4897·270	Land.
		75·522	Public roads.
		26·001	Railways.
		19·533	Water.
		<hr/>	
		5018·326	Total area of the Parish of Kirkden,
			in the County of Forfar.

INDEX TO PLACES

IN THE

PARISH OF KIRKDEN.

COUNTY OF FORFAR.

Name of Place.	No. of Sheet.		Descriptive Remarks.
	6 inch scale.	25·344 in. scale.	
Arbroath & Forfar Railway.	XXXIII.	8	
Alehousehill.	XL.	5	Cottages.
Arbric Hill.	XXXIX.	11	
Ascurrybank.	"	15	A small farmsteading.
Ascurry Mill.	XLV.	3	A corn mill.
Bridge-end.	XXXIX.	8, 11, 16,	A row of cottages.
Balmuir.	"	12	A hamlet.
Bractullo Bridge.	"	14	
Bractullo.	"	14	A farmsteading.
Bractullo Mill.	XLV.	2	A corn mill.
Church.	XL.	5	A Quoad Sacra Church.
Cur Den.	XXXIX.	10	A glen.
Church.	"	11	The Parish Church.
Crag Monichree.	"	11	A scar.
Cotton of Gardyne.	"	12 & 16	A hamlet.
Crow Hill.	"	12	
Cairn Knap.	XL.	9	A mound.
Curden Saw Mill.	XXXIX.	14	
Cotton of Gask.	"	14	Two cottages.
Deil's Den.	"	11	
Denton Mill.	"	12	A corn mill, dwelling, &c.
East Idvies.	XXXIX.	11	A large farmsteading.
Free Church.	XL.	5	
Friockheim.	"	5	A large village & Quoad Sacra Parish.
Falladybank.	XXXIX.	11	A small farmsteading.
Fallady.	"	12	A small farmsteading.
Friock Loch.	XL.	9	
Finger Hill.	"	9	
Friock Mains.	"	9	A small farmsteading.
Greens.	XXXIX.	4	A small farmsteading.
Guthrie Junction Station.	"	8	
Gardyne Castle.	"	12	An ancient building pre- sently occupied.
Gallows Law.	"	12	
Gardyne Den.	"	12	A ravine.
Glen.	XL.	9	A row of cothouses.

Name of Place.	No. of Sheet.		Descriptive Remarks.
	6 inch scale.	25·344 in. scale.	
Gask.	XXXIX.	14 & 15	A farmsteading.
Gateside.	„	14	Two dwelling houses.
Hillockhow Wood.	XL.	9	
Hillhead.	XLV.	3	A farmsteading.
Idvies Saw Mill.	XXXIX.	11	
Idvies.	„	14	A mansion house.
Idvieshill.	„	15	Cottages.
Kaim Hill.	XL.	9	
Knockhill.	„	13	A small farmsteading.
Kinneries.	XLV.	2	A farmsteading.
Legaston.	XL.	9	A farmsteading.
Montreathmont Moor.	XXXIX.	4	A heathy district in detached part of Kirkden.
Middletonmoor.	XL.	1	A cottage.
Moss-side.	XXXIX.	8	A cottage.
March.	„	11	A small farmsteading.
Middleton.	XL.	9	A mansion house.
North Mains.	XXXIX.	4	Wooden buildings.
Newtown.	„	15	A small farmsteading.
Old Friock.	XL.	5	Two cottages.
Pitmuiesmoor.	„	1	A small farmsteading.
Pitmuies.	XXXIX.	8	A mansion house.
Pressock.	„	8	A small farmsteading & saw mill.
Pitmuies Mill.	XL.	5	A corn & lint mill.
Pathfoot.	„	9	A small farmsteading.
Scottish N.E. Railway.	„	5	[roads.
Slap-o-the-Gask.	XXXIX.	14	The intersection of two
Southmoor.	„	16	A small farmsteading.
South Mains.	„	16	A small farmsteading.
Southpark.	„	16	A small farmsteading.
West Mill.	„	11	Ruins of a flax mill.
West March.	„	11	Cottages.
West Pressock.	„	12	A cottage.
West Mains.	„	12	A farmsteading.
West Idvies.	„	15	A farmsteading.

AGENTS FOR THE SALE OF THE ORDNANCE PLANS.

ENGLAND

LONDON.	Mr. J. Arrowsmith, 10, Soho Square, W.
	Messrs. Letts, Son, & Co., 8, Royal Exchange, E.C.
	Messrs. Longman & Co., Paternoster Row, E.C.
	Mr. E. Stanford, 6, Charing Cross, S.W.
	Messrs. Vacher & Son, 29, Parliament Street, S.W.
	Messrs. Webster & Co., 60, Piccadilly, W.
	Messrs. G. Philip & Son, 32, Fleet Street, E.C.; & L'pool.
	Mr. J. Wyld, Charing Cross.
	Dr. J. J. Whitty, C.E., 35, Parliament Street, S.W.
APPLEBY.	Mr. J. Whitehead.
ALNWICK.	Mr. M. Smith.
BATH.	Messrs. Sims & Son.
BIRMINGHAM.	Messrs. Napper & Wright
BEVERLEY.	Mr. John Kemp.
BOLTON.	Mr. H. Bradbury.
BRISTOL.	Mr. John Lavars.
BISHOP AUCKLAND	Mr. M. Braithwaite.
BARNARD CASTLE.	Messrs. J. & R. W. Atkinson
CLEVELAND, York- shire.	Mr. George Dixon.
CARDIFF.	Mr. Hugh Bird.
CARLISLE.	Messrs. Thurnam & Sons
COVENTRY.	Mr. Edward Wright.
CHELMSFORD.	Mr. Thomas B. Arthy.
DARLINGTON.	Mr. H. Penney.
DURHAM.	Mr. George Andrews.
FAREHAM.	Mr. George Sutton.
GLOUCESTER.	Messrs. G. J. Wait & Co
GREAT AYTON, nr. Stokesley, York- shire.	Mr. G. Dixon.
HARTLEPOOL.	Messrs. Pearson & Co.
HUDDERSFIELD. ..	Mr. A. L. Peace.
HULL.	Mr. J. W. Leng.
KIRKBY LONSDALE	Mr. R. Morphet.
KENDAL.	Mr. T. Atkinson.
KESWICK.	Mr. James Mayo.
LIVERPOOL.	Messrs. G. Philip & Son.
	Messrs. Webb & Hunt.
	Mr. J. R. Isaac.
LEEDS.	Mr. J. Smith.
LONGTON.	Mr. F. S. Wright.
LONGPORT, Staff..	Mr. Evans.
MALTON.	Mr. H. Smithson.
MANCHESTER.	Mr. G. Simms.
	Mr. W. T. Hansbrow, 59, King Street
NORTH SHIELDS..	Messrs. Phillipson & Hare.
NORWICH.	Mr. H. Pigg.

AGENTS, ENGLAND—CONTINUED.

NEWCASTLE.....	Mr R Turner.
NOTTINGHAM	Mr. R. Sutton.
OLDHAM	Mr. John Hirst.
OXFORD	Messrs. Spiers & Son.
PENRITH.....	Mr. B. T. Sweeten.
PORTSMOUTH	Mr. W. H. Charpentier
PLYMOUTH	Mr. J. Land.
PRESTON	Mr. R. Veevers.
READING.....	Mr. G. Lovejoy.
ROCHDALE	Mr. E. Wrigley.
RICHMOND, York- shire	} Mr. J. Bell.
RIPON	
SCARBOROUGH.....	Messrs. Johnston & Co.
SETTLE	Mr. S. W. Theakstone.
SHEFFIELD	Mr. J. Wildman.
SWANSEA.....	Mr. H. Pawson.
STOCKTON-ON-TEES	Mr. E. Pearce.
SOUTHAMPTON ..	Messrs. Jennett & Co.
SUNDERLAND	Mr. W. Sharland.
THIRSK	Mr. W. H. Hills.
ULVERSTON.....	Mr. W. Bransby.
WAKEFIELD	Mr. Soulby.
WIGAN	Messrs. Hicks & Allen.
WHITEHAVEN.....	Mr. S. G. Bucknall.
WINDERMERE.....	Messrs. Callender & Dixon.
YORK	Mr. J. Garnett.
	Mr. J. Glaisby.

SCOTLAND

EDINBURGH.....	{ Messrs. Johnston, 4, St. Andrew Square. Messrs. Black, North Bridge. Mr. T. C. Jack, Princes Street.
AYR	
ABERDEEN	
AIRDRIE, Lanarksh	Mr. John Dick.
ANNAN.....	Messrs. Keith & Gibb.
BATHGATE	Mr. Thomas Forsyth.
CUPAR	Mr. William Cuthbertson.
DUMFRIES	Mr. J. Johnston.
DUNFERMLINE ..	Mr. S. Robinson.
DUNSE	Mr. Sinclair.
DUNDEE	Messrs. Miller & Son.
GLASGOW.....	Mr. George Johnston.
	Mr. C. D. Chalmers.
	{ Messrs. J. Smith & Son. Messrs. J. Lumsden & Son.
HADDINGTON	
HAWICK	Mr. J. Millen.
JEDBURGH	Mr. William Syme.
KIRKCALDY.....	Messrs. A. & W. Easton.
KIRKCUDBRIGHT..	Mr. J. J. Wilson.
KELSO	Mr. J. Nicholson.
LINLITHGOW	Mr. J. H. Rutherford.
NEWTON STEWART	Mr. A. Waldie.
MOFFAT	Miss A. Watson.
PERTH.....	Mr. William Muir.
PEEBLES	Mrs. C. Paton.
PAISLEY	Mr. R. Stirling.
SELKIRK	Mr. William McIntyre.
STIRLING.....	Mr. G. Lewis.
	Mr. Robert S. Shearer.

IRELAND

DUBLIN	{	Messrs. Hodges & Smith, Grafton Street.
		Messrs. Brassington & Gale, 6, Bachelor's Walk.
		Dr. J. J. Whitty, C.E.; and at London.
		Messrs. Thom & Son, 87 & 88, Abbey Street.
ARMAGH		Mr. John McWatters.
ATHLONE		Mr. James Martin.
BELFAST		Mr. James Magill.
CORK		Mr. Francis Guy.
CARLOW		Mr. Thomas Edwards.
CAVAN		Mr. John Fegan.
CLONMELL		Mr. James O'Neill.
DROGHEDA		Mr. Michael Daly.
ENNISKILLEN		Mr. William Trimble.
GALWAY		Mr. Thomas Croker.
KILKENNY		Mr. William Nicholson.
LONDONDERRY ..		Mr. Hempton.
MALLOW		Mr. Joseph Johns.
MULLINGAR		Mr. Sampson Wallis.
NEWRY		Mr. Robert Greer.
OMAGH		Mr. John Nelis.
WATERFORD		Mr. Thomas S. Harvey
WEXFORD		Mr. F. S. Davis.



INDEX

1. The first part of the index is a list of the names of the authors of the papers in the volume. The names are arranged in alphabetical order of the last name. The names are followed by the page number of the first page of the paper.

2. The second part of the index is a list of the titles of the papers in the volume. The titles are arranged in alphabetical order of the first word. The titles are followed by the page number of the first page of the paper.

3. The third part of the index is a list of the subjects of the papers in the volume. The subjects are arranged in alphabetical order of the first word. The subjects are followed by the page number of the first page of the paper.

ORDNANCE SURVEY OF SCOTLAND.

BOOK OF REFERENCE TO THE PLAN
OF THE
PARISH OF KIRK HILL,
IN THE
COUNTY OF INVERNESS,
CONTAINING 13213·713 ACRES.

MAJOR-GENERAL SIR HENRY JAMES, R.E., F.R.S., F.G.S., &c.,
SUPERINTENDENT OF THE SURVEY.



LONDON:
PRINTED BY GEORGE E. EYRE AND WILLIAM SPOTTISWOODE,
PRINTERS TO THE QUEEN'S MOST EXCELLENT MAJESTY.
FOR HER MAJESTY'S STATIONERY OFFICE.

1872.

Price Two Shillings.

ORDNANCE SURVEY OF SCOTLAND

BOOK OF REFERENCE TO THE PLAN

OF THE

PARISH OF KIRKHAM

IN THE

COUNTY OF DUNDEE

THE SHEET OF THE

[7142.—50.—9/72.]



PRINTED BY

THE GENERAL PRINTING OFFICE, LTD., 10, ABchurch Lane, London, E.C. 4.

PRINTED BY THE GENERAL PRINTING OFFICE, LTD., 10, ABchurch Lane, London, E.C. 4.

PRINTED BY THE GENERAL PRINTING OFFICE, LTD., 10, ABchurch Lane, London, E.C. 4.

1912.

PRINTED BY THE GENERAL PRINTING OFFICE, LTD., 10, ABchurch Lane, London, E.C. 4.

on the
n inch,
of

ies

N

D. L. I.

P

f

ent

....C.F.
.....T.C.
.....C.W.
.....Def.
.....T.S.

he

ORDNANCE SURVEY OF SCOTLAND

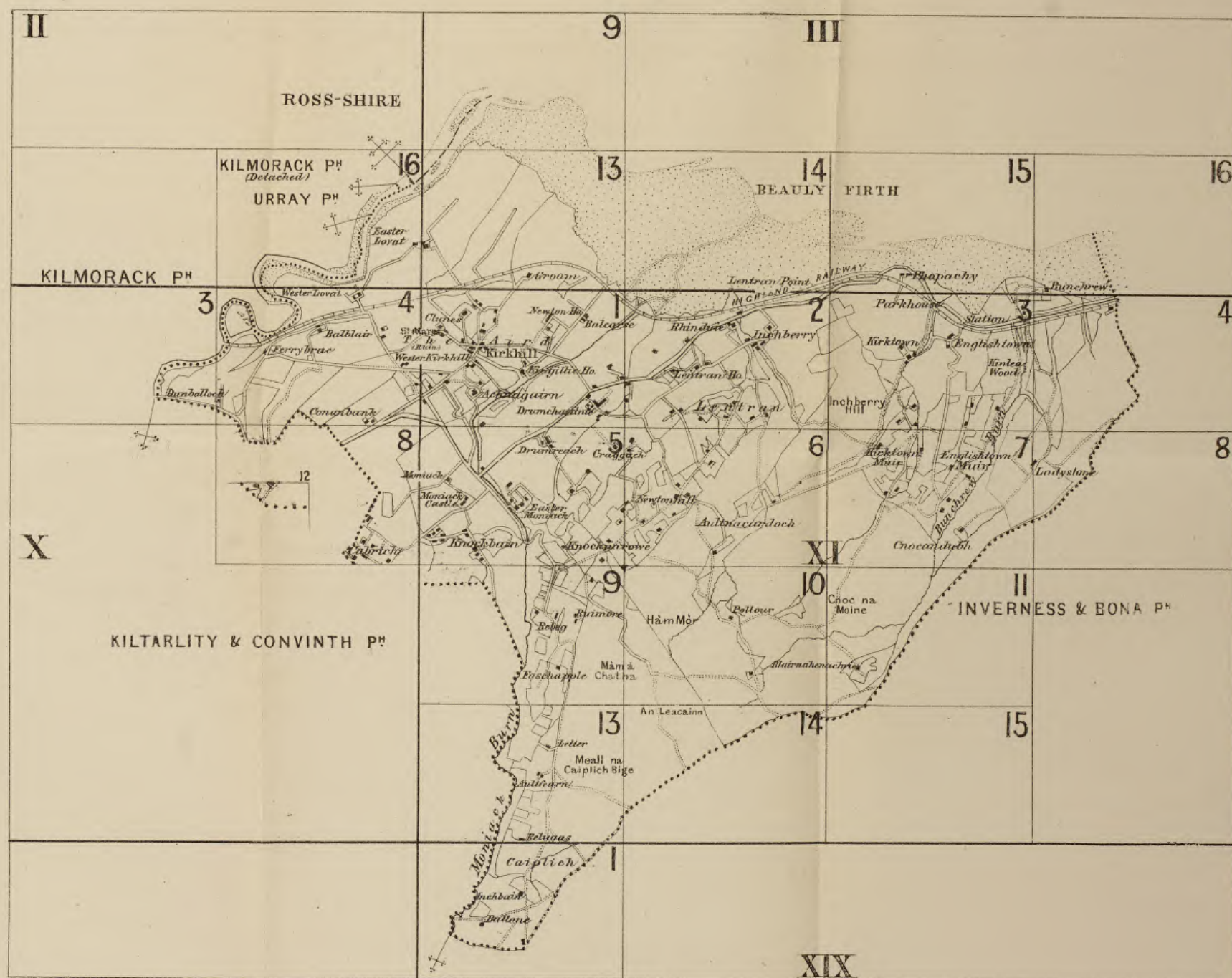
PARISH OF KIRKHILL

INVERNESS-SHIRE

INDEX TO THE SHEETS

Published on the Scale of $\frac{1}{2500}$ or 25.344 Inches to a Mile

Scale of this Index One Inch to a Mile.



Published in 24 Sheets at 2/6 each, with 1 Book of Areas at 2/.

EXPLANATORY REMARKS.

The scale of the Parish Plans is the 1-2500th of the actual length on the ground, and is equal to 25·344 inches to a mile, or 3·157 chains to an inch, which is very approximately equal to one square inch to one acre, the square of 1·0018 inch being equal to one acre.

The length of each sheet is $1\frac{1}{2}$ miles, and the width 1 mile, the area of each sheet is therefore 960 acres.

Each enclosure has a reference number to the area which is given in this Book.

The Braces (*f*) on the plans are to indicate that the spaces so braced are included under the same reference number.

The Altitudes in feet above the Mean Level of the Sea are written thus—31·4.

The Scale of the Plans of the County is 6 inches to a mile, and each sheet contains the same area as 16 sheets of the Parish Plans. There is therefore a double reference number to each sheet, as VI. 9., the Roman Numerals referring to the County Plans, the Arabic Figures to the Parish Plans.

The following are the characters employed on the Ordnance Plans on the Scales of 1-2500, and 6 inches to a mile :—

County Names	C	Hundreds or Wards	W
Parishes	P	Townships	T
Extra Parochial	E	Division of Townships	T
Antiquities	<div style="display: flex; align-items: center;"> <div style="font-size: 3em; margin-right: 10px;">{</div> <div> <p style="margin: 0;">ROMAN</p> <p style="margin: 0;"><i>Druidical or Saxon</i></p> <p style="margin: 0;"><i>Norman or Subsequent</i></p> </div> </div>		

The descriptions of the boundaries are shown by the following initials :—

Centre of Stream	<i>C.S.</i>	Centre of Fence	<i>C.F.</i>
Centre of Road	<i>C.R.</i>	Top of Cop	<i>T.C.</i>
Side of Stream or Drain ...	<i>S.S.</i> or <i>S.D.</i>	Centre of Wall	<i>C.W.</i>
Root of Hedge	<i>R.H.</i>	Defaced	<i>Def.</i>
Face of Wall	<i>F.W.</i>	Track of Stream	<i>T.S.</i>
Undefined	<i>Und.</i>		

Where a change occurs in the boundaries, the symbol [o—o] is used to show the part at which the change takes place.

N.B.—To convert Decimal Fractions of an Acre into Roods and Perches, multiply the decimal first by 4 and then by 40, preserving the same number of decimals in the product.

Examples—

Acres.
633·357
4

1·428
40

A. R. P.
633 1 17

17·120

Acres.
527·013
4

·052
40

A. R. P.
527 0 2

2·080

TABLE

FOR CONVERTING DECIMAL PARTS OF AN ACRE INTO ROODS AND PERCHES.

Perch.	0 Rood.	1 Rood.	2 Roods.	3 Roods.	Perch.	0 Rood.	1 Rood.	2 Roods.	3 Roods.
0	·000	·250	·500	·750	21	·131	·381	·631	·881
1	·00C	·256	·506	·756	22	·137	·387	·637	·887
2	·012	·262	·512	·762	23	·144	·394	·644	·894
3	·019	·269	·519	·769	24	·150	·400	·650	·900
4	·025	·275	·525	·775	25	·156	·406	·656	·906
5	·031	·281	·531	·781	26	·162	·412	·662	·912
6	·037	·287	·537	·787	27	·169	·419	·669	·919
7	·044	·294	·544	·794	28	·175	·425	·675	·925
8	·050	·300	·550	·800	29	·181	·431	·681	·931
9	·056	·306	·556	·806	30	·187	·437	·687	·937
10	·062	·312	·562	·812	31	·194	·444	·694	·944
11	·069	·319	·569	·819	32	·200	·450	·700	·950
12	·075	·325	·575	·825	33	·206	·456	·706	·956
13	·081	·331	·581	·831	34	·212	·462	·712	·962
14	·087	·337	·587	·837	35	·219	·469	·719	·969
15	·094	·344	·594	·844	36	·225	·475	·725	·975
16	·100	·350	·600	·850	37	·231	·481	·731	·981
17	·106	·356	·606	·856	38	·237	·487	·737	·987
18	·112	·362	·612	·862	39	·244	·494	·744	·994
19	·119	·369	·619	·869	40	·250	·500	·750	1·000
20	·125	·375	·625	·875					

PARISH OF KIRK HILL,

IN THE

COUNTY OF INVERNESS.

No. on Plan.	Area in Acres.	Remarks.	No. on Plan.	Area in Acres.	Remarks.
1	24·372	Arable and embankment.	33	19·307	Arable and stream.
2	1·088	Embankment.	34	14·901	Arable.
3	1·996	Rough pasture, embankment, &c.	35	18·752	Arable.
4	33·675	Arable, stream, &c.	36	·396	Pasture.
5	1·764	Road.	37	10·761	Arable.
6	1·373	Foreshore (part of).	38	1·157	Wood.
7	33·377	Arable.	39	1·497	Arable.
8	48·643	Arable.	40	1·099	Rough pasture, stream, &c.
9	2·885	Rough pasture.	41	·195	Wood.
10	74·216	Tidal water (River Beaully, part of).	42	·209	Rough pasture and stream.
11	35·740	Arable and stream.	43	4·521	Arable and stream.
12	·830	Road.	44	2·481	Houses, gardens, &c.
13	3·535	Arable, &c.	45	10·850	Arable and stream.
14	2·615	Houses, gardens, &c.	46	11·844	Arable and rough pasture.
15	44·102	Arable, stream, and road.	47	9·944	Arable, stream, and road.
16	15·192	Arable, stream, and road.	48	2·366	Arable and stream.
17	17·219	Arable and stream.	49	13·037	Arable.
18	2·555	Pasture and road.	50	22·149	Arable and stream.
19	3·177	Wood and road.	51	17·647	Arable and stream.
20	·107	Grassy slope.	52	21·007	Arable and stream.
21	8·214	Arable, &c.	53	4·830	Arable and embankment.
22	1·931	Road.	54	·597	Rough pasture, &c.
23	10·347	Arable and stream.	55	14·426	Arable and stream.
24	43·289	Arable and stream.	56	15·587	Arable.
25	21·743	Arable, stream, and road.	57	24·312	Arable, streams, &c.
26	21·894	Arable and stream.	58	17·641	Arable and streams.
27	33·727	Arable and stream.	59	13·724	Arable and stream.
28	25·821	Rough pasture, embankment, &c.	60	3·417	Wood.
29	26·368	Arable and stream.	61	·642	Wood.
30	20·020	Arable and streams.	62	14·730	Arable, stream, &c.
31	25·009	Arable and streams.	63	·540	Arable.
32	26·995	Arable and stream.	64	1693·949	Foreshore.
			65	·314	Rough pasture.
			66	1·706	Whins and road.

PARISH OF KIRKHILL.

No. on Plan.	Area in Acres.	Remarks.	No. on Plan.	Area in Acres.	Remarks.
67	·999	Rough pasture.	116	1·526	Arable, &c.
68	·514	Waste.	117	26·126	Arable and rough pasture.
69	3·518	Pasture.	118	22·312	Arable and rough pasture.
70	22·577	Arable.	119	22·636	Arable.
71	·076	Waste.	121	95·768	Wood and roads.
72	·657	Waste.	122	6·769	Road.
73	6·103	Arable.	123	32·115	Wood and roads.
74	·409	Rough pasture.	124	·854	Rough pasture, &c.
75	·686	Wood.	125	·927	Rough pasture, road, &c.
76	1·003	Houses, garden, &c.	126	·199	Houses, garden, &c.
77	·243	Road.	127	1·569	Arable.
78	11·762	Arable.	128	1·241	Arable and road.
79	·480	Rough pasture, &c.	129	1·183	Arable.
80	·485	Pasture, &c.	130	19·539	Arable and embankment.
81	·213	Wood.	131	17·809	Arable, road, &c.
82	10·782	Arable.	132	20·143	Arable, embankment, &c.
83	·736	Rough pasture and stream.	133	3·280	Road.
84	5·454	Pasture, &c.	134	1·426	Wood.
85	12·561	Wood, road, &c.	135	15·265	Arable, &c.
86	2·775	House and ornamental ground.	136	1·607	Houses, garden, &c.
87	3·694	Foreshore (part of).	136a	2·171	Wood and roads.
88	13·934	Wood & embankment.	137	2·898	Arable.
89	45·603	Arable and road.	138	3·135	Arable.
92	3·222	Road.	139	3·070	Arable.
93	1·144	House, gardens, &c.	140	·740	Road.
94	·862	Ornamental ground.	141	·421	House, gardens, &c.
97	·092	House, garden, &c.	142	2·973	Arable.
98	4·952	Wood.	143	3·592	Arable.
99	5·653	Wood.	144	3·606	Arable.
100	2·581	Arable.	145	14·082	Arable.
101	·250	Wood.	146	94·852	Heathy pasture, road, &c.
102	25·772	Arable, rough pasture, &c.	147	30·877	Arable, &c.
103	1·769	Rough pasture, stream, &c.	148	1·607	Houses, garden, &c.
104	·877	Rough pasture, &c.	149	·115	Wood and road.
105	29·079	Arable.	150	28·616	Arable.
106	5·661	Arable and rough pasture.	151	12·506	Wood, road, &c.
107	29·320	Tidal water (River Beaully, part of).	152	12·995	Arable.
108	18·440	Wood, rough pasture, &c.	153	12·371	Arable.
109	4·709	Foreshore (part of).	154	7·329	Arable, &c.
110	1·774	Rough pasture, &c.	155	13·704	Arable, &c.
111	5·453	Wood, road, &c.	156	·170	Wood and stream.
112	·160	Rough pasture, &c.	157	1·506	Wood and stream.
113	·077	House, garden, &c.	158	·574	Pond.
114	1·494	Arable, &c.	159	·322	Rough pasture and stream.
115	2·070	Arable.	160	·494	Arable.

PARISH OF KIRKHILL.

3

No. on Plan.	Area in Acres.	Remarks.	No. on Plan.	Area in Acres.	Remarks.
161	3.355	Houses, garden, &c.	203	.866	Road.
162	1.845	Arable and embankment.	204	.059	House, shed, &c.
163	32.153	Arable, &c.	205	2.209	Ornamental ground.
164	57.484	Arable, rough pasture, &c.	206	.406	House, &c.
165	1.251	House, rough pasture, &c.	207	3.502	Ornamental ground, &c.
166	1.735	Houses, rough pasture, &c.	208	6.310	Wood, roads, &c.
167	25.952	Arable, &c.	209	7.951	Ornamental ground.
168	.831	Rough pasture, &c.	210	.245	Pond.
169	.538	Houses, garden, &c.	211	2.234	Wood, sheds, &c.
170	.131	House, garden, &c.	212	.034	House, &c.
171	2.064	Arable.	213	7.899	Arable, &c.
172	18.869	Wood, heathy pasture, &c.	214	1.595	House, garden, &c.
173	2.569	Arable.	215	1.818	Arable.
174	2.554	Arable.	216	.468	Ornamental ground.
175	14.729	Arable.	217	.732	Houses, garden, &c.
176	8.051	Arable.	218	.678	Wood.
177	20.378	Arable, road, &c.	219	.261	Road.
178	10.025	Arable, &c.	220	1.008	Arable.
179	1.720	Wood.	221	1.079	Arable.
180	10.013	Arable and rough pasture.	222	.801	House, gardens, &c.
181	12.653	Arable.	223	.241	House, garden, &c.
182	.325	Houses, garden, &c.	224	.237	Rough pasture and road.
183	2.915	Wood.	225	.353	Arable.
184	2.124	Arable.	226	.218	Arable.
185	.112	House, garden, &c.	227	1.011	Arable.
186	2.748	Arable.	228	.814	Houses, gardens, &c.
187	4.760	Arable, rough pasture, &c.	229	6.751	Road.
188	44.743	Arable, rough pasture, &c.	230	.133	Arable.
189	1.950	Arable, &c.	231	1.289	Church and ornamental ground.
190	2.763	Arable.	232	.574	Arable.
191	.219	Road.	233	.940	Rough pasture and pond.
192	2.502	Arable.	234	18.447	Arable.
193	2.754	Arable and rough pasture.	235	.256	Houses, &c.
194	.527	Houses, &c.	236	2.592	Arable.
195	.571	Houses, garden, &c.	237	.388	Wood, pond, &c.
196	1.097	Graveyard, &c.	238	.555	Wood.
197	1.238	Wood.	239	2.012	Houses, pasture, &c.
198	13.357	Arable.	240	5.409	Orchard and garden.
199	4.350	Wood, rough pasture, &c.	241	1.410	Wood, &c.
200	6.355	Arable and wood.	242	1.589	Garden.
201	15.624	Arable.	243	.525	Ornamental ground, house, &c.
202	3.916	Houses, garden, &c.	244	5.258	Ornamental ground, house, &c.
			245	.986	Arable.
			246	1.075	Wood.
			247	12.015	Arable.
			248	.124	Wood.

PARISH OF KIRKHILL.

No. on Plan.	Area in Acres.	Remarks.	No. on Plan.	Area in Acres.	Remarks.
249	·237	Rough pasture, &c.	297	4·315	Arable and stream.
250	2·636	Road.	298	16·106	Arable and stream.
251	34·202	Wood, roads, &c.	299	13·737	Arable.
252	·142	Houses, garden, &c.	300	12·970	Arable and stream.
253	5·470	Arable.	301	12·692	Arable.
254	9·594	Arable, stream, &c.	302	9·585	Arable, &c.
255	8·025	Arable and stream.	303	8·679	Arable and road.
256	8·656	Arable and stream.	304	2·775	Arable.
257	4·919	Arable and stream.	305	1·527	House, garden, &c.
258	22·997	Wood, rough pasture, &c.	306	4·623	Arable.
259	·127	Pond.	307	·399	House and ornamental ground.
260	2·942	Arable.	308	·198	Wood.
261	2·362	Arable, &c.	309	10·337	Arable.
262	8·453	Arable.	310	8·472	Arable and stream.
263	1·375	Road.	311	8·096	Arable and stream.
264	5·645	Arable.	312	1·875	Newton Burn (part of).
265	15·448	Arable.	313	20·213	Arable.
266	6·570	Wood, ponds, &c.	314	·732	Road.
266a	1·260	Arable, &c.	315	5·638	Arable, &c.
267	4·589	Houses, garden, &c.	316	·783	Wood.
268	1·628	Arable.	317	·113	Houses, &c.
269	7·847	Arable.	318	13·908	Arable and stream.
270	8·928	Arable.	319	11·105	Arable, &c.
271	7·792	Arable and road.	320	·420	Wood.
272	1·247	Wood and road.	321	11·686	Arable and stream.
273	21·876	Arable.	322	·776	Wood.
274	2·027	Houses, gardens, &c.	323	·897	Houses, &c.
275	·682	Houses, gardens, &c.	324	·485	Arable.
276	·929	Houses, gardens, &c.	325	21·909	Arable.
277	4·391	Arable and house.	326	·243	Road.
278	·477	Wood.	327	1·932	Road.
279	5·281	Arable.	328	7·162	Arable.
280	·201	House, garden, &c.	329	10·579	Arable.
281	1·999	Road.	330	9·777	Rough pasture, &c.
282	10·334	Arable.	331	15·268	Arable and streams.
283	·785	Pasture.	332	2·637	Wood, &c.
284	12·130	Arable.	333	2·397	Wood, &c.
285	11·801	Arable.	334	84·988	Arable, stream, &c.
286	13·533	Arable.	335	·549	Houses, &c.
287	6·179	Arable.	336	4·357	Arable and rough pasture.
288	1·401	Houses, sheds, &c.	337	·741	Houses, gardens, &c.
289	3·370	Garden and ornamental ground.	338	·530	Arable.
290	3·302	Houses and ornamental ground.	339	2·510	Arable.
291	20·363	Arable, roads, &c.	340	1·256	Arable.
292	·819	Wood.	341	2·925	Arable.
293	7·494	Arable, wood, &c.	342	·659	Houses, gardens, &c.
294	8·964	Arable.	343	·238	Wood.
295	·569	Wood.	344	8·137	Arable, &c.
296	4·375	Arable and stream.	345	·569	Wood.
			346	15·798	Arable, &c.

No. on Plan.	Area in Acres.	Remarks.	No. on Plan.	Area in Acres.	Remarks.
347	1.924	Houses gardens, &c.	392	8.161	Arable, &c.
348	.701	Houses, garden, &c.	393	9.927	Arable and garden.
349	.893	Waste.	394	.132	Wood.
350	.234	House, gardens, &c.	395	.161	Wood.
351	8.701	Arable.	396	10.938	Arable, &c.
352	1.810	Wood and stream.	397	.854	Road.
353	.525	Houses, garden, &c.	398	.097	Wood.
354	35.144	Arable.	399	2.539	Road.
355	.945	Houses, gardens, &c.	400	31.148	Arable, road, &c.
356	.417	Arable.	401	.589	Houses, &c.
357	7.057	Arable.	402	2.833	House, heathy pasture, &c.
358	6.252	Arable.	403	3.252	Wood.
359	3.777	Arable and stream.	404	.159	House, &c.
360	13.616	Arable, &c.	405	5.474	Arable, roads, &c.
361	.309	Houses, garden, &c.	406	2.318	Arable.
362	2.526	Rough pasture and stream.	407	.084	House, &c.
363	1.214	Tidal water (Newton Burn, part of).	408	.209	Arable.
364	1.203	Rough pasture and stream.	409	3.895	Arable and furze.
365	11.650	Rough pasture and streams.	410	1.369	Furze, stream, &c.
366	45.573	Railway.	411	.186	Houses, garden, &c.
367	13.859	Arable.	412	2.797	Arable.
368	2.945	Arable.	413	4.766	Wood, road, &c.
369	1.278	Rough pasture.	414	1.851	Arable.
370	3.372	Arable.	415	.558	Houses, rough pasture, &c.
371	1.396	Arable.	416	4.450	Arable, rough pasture, &c.
372	6.469	Arable and stream.	417	10.421	Wood.
373	6.087	Arable and stream.	418	12.240	Arable, stream, &c.
374	6.123	Arable and stream.	419	.130	Dam.
375	.339	Houses, &c.	420	.411	Wood, rough pasture, &c.
376	.317	Wood and house.	421	10.518	Arable, &c.
377	1.136	Wood.	422	.232	Sheds and yards.
378	9.974	Ornamental ground.	423	6.310	Arable.
379	.987	Road.	424	4.328	Arable, stream, &c.
380	.429	Wood.	425	.914	Houses, &c.
381	.451	Houses, &c.	426	5.570	Wood, pond, &c.
382	1.402	Arable and wood.	427	10.266	Arable, &c.
383	.220	Ornamental ground.	428	8.183	Arable, &c.
384	8.002	Ornamental ground.	429	22.579	Road.
385	1.295	House and ornamental ground.	430	.402	Wood.
386	4.079	Wood, stream, and road.	431	1.072	Rough pasture.
387	2.302	Wood and stream.	432	12.487	Arable and stream.
388	2.874	Ornamental ground.	433	3.312	Rough pasture, stream, &c.
389	1.346	Garden.	434	4.684	Arable and stream.
390	.507	Ornamental ground and house.	435	4.962	Arable.
391	.824	Road.	436	.493	Rough pasture, stream, &c.
			437	.315	Arable.

PARISH OF KIRKHILL.

No. on Plan.	Area in Acres.	Remarks.	No. on Plan.	Area in Acres.	Remarks.
438	2.111	Houses, gardens, &c.	484	.672	Stream, rough pasture, &c.
439	.702	Arable.			
439a	.371	Houses, &c.	485	1.450	Arable.
440	.067	House, &c.	486	.462	Gardens, rough pasture, &c.
441	.403	Mill dam.			
442	13.665	Arable, &c.	487	.791	Houses, garden, &c.
443	.299	Pond.	488	1.365	Houses, gardens, &c.
444	.679	Mill dam.	489	.748	Road.
445	4.034	Wood, rough pasture, &c.	490	.355	Rough pasture and stream.
446	5.261	Arable, rough pasture, &c.	491	25.364	Arable.
			492	3.269	Arable.
447	.164	Houses, garden, &c.	493	4.492	Arable.
448	1.888	Arable and stream.	494	2.843	Rough pasture.
449	13.342	Arable, rough pasture, &c.	495	6.260	Arable, stream, &c.
			496	17.588	Arable.
450	.213	Wood.	497	37.217	Arable, &c.
451	11.316	Arable.	498	2.894	Houses, garden, &c.
452	10.948	Arable.	499	3.124	Arable.
453	1.411	Wood and stream.	500	.260	Rough pasture, &c.
454	2.318	Arable.	501	.146	Dam.
455	.808	Wood and stream.	502	39.045	Arable, stream, &c.
456	4.947	Wood, furze, &c.	503	20.535	Arable and stream.
457	.327	House, garden, &c.	504	.445	Wood.
458	1.738	Road.	505	4.021	Heathy pasture, &c.
459	2.877	Arable.	506	12.152	Arable, &c.
460	1.021	Arable.	507	3.190	Heathy pasture and stream.
461	.107	Garden.			
462	.230	House, garden, &c.	508	18.417	Arable, rough pasture, &c.
463	2.244	Arable.			
464	1.132	Arable.	509	.506	Houses, gardens, &c.
465	2.380	Arable.	510	20.019	Arable and rough pasture.
466	4.816	Arable, &c.			
467	7.199	Arable and road.	511	18.105	Arable and furze.
468	.398	Houses, garden, &c.	512	1.605	Arable.
469	.787	Arable.	513	1.142	Rough pasture and stream.
470	3.204	Arable.			
471	.180	Houses, &c.	514	3.264	Arable and rough pasture.
472	2.170	Rough pasture, furze, &c.	515	.412	House, garden, &c.
			516	.278	Furze.
473	2.049	Arable.	517	1.067	Arable.
474	.251	Arable.	518	.125	House, gardens, &c.
475	4.482	Arable.	519	.339	Arable.
476	.141	Garden.	520	7.317	Rough pasture, &c.
477	1.514	Arable.	521	.336	House, gardens, &c.
478	1.329	Rough pasture, road, &c.	522	.876	Furze and road.
			523	34.295	Wood.
479	.174	Houses, &c.	524	45.709	Heathy pasture, furze, &c.
480	12.157	Arable, &c.			
481	4.372	Arable, &c.			
482	10.451	Arable, &c.	525	1.389	Rough pasture, stream, &c.
483	1.785	Rough pasture, &c.			

PARISH OF KIRKHILL.

7

No. on Plan.	Area in Acres.	Remarks.	No. on Plan.	Area in Acres.	Remarks.
526	155.395	Heathy pasture, &c.	570	2.242	Arable.
527	8.797	Arable and heathy pasture.	571	.867	Garden, &c.
528	.206	Houses, garden, &c.	572	.333	Arable.
529	24.058	Wood, rough pasture, &c.	573	.207	Wood.
530	27.050	Whins, roads, &c.	574	46.954	Arable.
531	.870	Dam.	575	2.676	Arable.
532	5.463	Wood, stream, and road.	576	.507	Arable, &c.
533	33.843	Arable, stream, &c.	577	1.861	Arable and whins.
534	.177	Wood.	578	16.965	Whins and stream.
535	64.785	Arable, &c.	579	2.346	Arable and stream.
536	11.561	Arable.	580	2.991	Road.
537	.398	Broom.	581	35.405	Stream, heathy pasture, &c.
538	20.694	Arable.	582	1.909	Arable.
539	17.272	Arable.	583	.239	Houses, garden, &c.
540	14.794	Arable.	584	.434	Arable.
541	4.387	Houses, garden, &c.	585	1.026	Arable.
542	.052	House, garden, &c.	586	.208	House, garden, &c.
543	.155	Dam.	587	.340	House, &c.
544	.892	Whins.	588	1.492	Arable.
545	4.055	Arable.	589	.196	Furze, &c.
546	.304	House, garden, &c.	590	4.760	Arable.
547	4.167	Arable and road.	591	26.957	Heathy pasture, road, &c.
548	3.882	Arable and road.	592	6.447	Arable.
549	.196	Houses, garden, &c.	593	1.417	Arable.
550	.164	Houses, garden, &c.	594	.301	Arable.
551	16.368	Heathy pasture, &c.	595	.313	House, &c.
552	14.121	Arable.	596	6.576	Arable, rough pasture, &c.
553	20.756	Arable.	597	.424	Arable.
554	43.093	Arable, rough pasture, &c.	598	.048	House, garden, &c.
555	.885	Ornamental ground, house, &c.	599	1.938	Arable and road.
556	1.181	Houses, gardens, &c.	600	66.486	Wood, road, & stream.
557	.363	Road.	601	.098	Houses, garden, &c.
558	7.734	Rough pasture, roads, &c.	602	.335	Rough pasture, stream, &c.
559	15.504	Arable and broom.	603	.799	Arable and rough pasture.
560	5.404	Arable.	604	.097	Road.
561	.713	Rough pasture, broom, &c.	605	.541	Sheds, &c.
562	.075	Road.	606	19.613	Arable.
563	.493	Garden.	607	1.215	Rough pasture, stream, &c.
564	.365	Arable, &c.	608	11.546	Arable, &c.
565	.253	Houses, gardens, &c.	609	.485	Wood and stream.
566	1.160	Rough pasture, whins, &c.	610	7.012	Wood, road, &c.
567	9.548	Arable.	611	1.195	Wood, roads, &c.
568	.192	House, garden, &c.	612	2.290	Houses, stream, &c.
569	13.834	Arable.	613	.955	Wood and road.
			614	.331	House, garden, &c.
			615	1.332	Arable, house, &c.

No. on Plan.	Area in Acres.	Remarks.	No. on Plan.	Area in Acres.	Remarks.
616	·291	Wood and stream.	664	16·857	Arable.
617	·377	Arable, &c.	665	16·365	Arable.
618	2·493	Arable.	666	·098	Arable.
619	82·337	Wood, rough pasture, &c.	667	31·751	Arable.
620	12·270	Arable.	668	11·047	Heathy pasture and roads.
621	11·162	Arable and wood.	669	10·958	Arable, &c.
622	6·352	Arable.	670	·298	Houses, &c.
623	2·542	Arable.	671	·288	Heathy and rough pasture, &c.
624	8·321	Arable and wood.	672	6·777	Arable, road, &c.
625	18·318	Arable, &c.	673	2·038	Arable, &c.
626	·129	Wood.	674	·602	Houses, garden, &c.
627	1·172	Arable, &c.	675	1·758	Arable, road, &c.
628	·163	Wood.	676	1·430	Wood and road.
629	·205	Wood, &c.	677	·180	Houses, garden, &c.
630	·775	Wood.	678	3·100	Arable.
631	23·871	Arable, &c.	679	4·848	Arable, &c.
632	1·978	Garden.	680	·295	Houses, &c.
633	5·420	Wood, road, &c.	681	·132	Houses, &c.
634	·939	Wood.	682	7·720	Arable, stream, and road.
635	1·890	Wood and stream.	683	·499	Arable and road.
636	9·075	Arable.	684	4·157	Arable, &c.
637	10·662	Wood, road, &c.	685	·198	Houses, &c.
638	8·346	Arable and road.	686	·463	Road.
639	·152	Wood.	687	·078	Houses, garden, &c.
640	3·039	Wood and stream.	688	·265	Arable.
641	·101	Wood.	689	·124	House, garden, &c.
642	1·107	Wood and stream.	690	·148	Arable and road.
643	25·528	Arable, &c.	691	·746	Heathy pasture, wood, &c.
644	2·339	Wood and stream.	692	5·659	Arable.
645	15·401	Arable, road, &c.	693	·148	House, garden, &c.
646	211·047	Wood, heathy pasture, &c.	694	·323	Arable, &c.
647	2·533	Wood and stream.	695	9·145	Arable.
648	·158	Wood.	696	37·711	Arable and stream.
649	5·613	Arable.	697	35·081	Arable.
650	5·331	Arable.	698	16·030	Arable and streams.
651	1·053	Wood and stream.	699	52·208	Arable, &c.
652	1·228	Arable, road, &c.	700	1·443	Houses, garden, &c.
653	·260	Rough pasture, &c.	701	·999	Road.
654	·248	Rough pasture, &c.	702	48·883	Arable.
655	2·412	Arable, &c.	703	2·678	Road.
656	1·434	Arable, &c.	704	·825	Arable.
657	1·364	Arable.	705	·527	Arable.
658	·383	Wood, house, &c.	706	·259	Arable.
659	4·633	Wood, rough pasture, &c.	707	·333	Arable.
660	45·519	Wood, &c.	708	2·131	Arable.
661	·193	Wood and road.	709	1·444	Arable.
662	17·554	Arable, &c.	710	·232	Houses, garden, &c.
663	16·303	Arable, rough pasture, &c.	711	·586	Arable.

No. on Plan.	Area in Acres.	Remarks.	No. on Plan.	Area in Acres.	Remarks.
712	1·056	Houses, gardens, &c.	761	·168	Wood.
713	·609	Arable.	762	8·997	Arable and wood.
714	·568	Arable.	763	·403	Houses, garden, &c.
715	·117	Houses, garden, &c.	764	·247	Houses, &c.
716	·638	Arable, &c.	765	1·734	Wood, &c.
717	·534	Arable, house, &c.	766	1·448	Heathy pasture, &c.
718	·647	Arable.	767	3·354	Wood, stream, and road.
719	126·792	Whins, heathy pasture, &c.	768	1·175	Pasture.
720	1·236	Arable.	769	20·545	Arable.
721	1·716	Road.	770	20·193	Arable, &c.
722	·122	House, garden, &c.	771	·188	Garden.
723	1·715	Arable.	772	3·961	Wood, road, &c.
724	2·812	Arable, house, &c.	773	1·036	Houses, rough pasture, &c.
725	·117	House, garden, &c.	774	2·967	Wood and road.
726	·621	Houses, rough pasture, &c.	775	8·950	Arable, wood, &c.
727	·238	Arable.	776	8·859	Arable and rough pasture.
728	·605	Arable, &c.	777	1·535	Wood.
729	1·564	Arable, &c.	778	·983	Wood.
730	·146	House, garden, &c.	779	6·968	Arable.
731	2·093	Arable, &c.	780	·688	Wood and rough pasture.
732	1·383	Arable.	781	·615	Mill dam.
733	·358	Houses, gardens, &c.	782	·873	Houses, garden, &c.
734	·980	Arable, &c.	783	9·891	Wood, &c.
735	·376	Rough pasture.	784	17·399	Pasture, wood, &c.
736	·770	Road and rough pasture.	785	3·839	House and ornamental ground.
737	18·043	Arable.	786	·185	Road.
738	2·429	Arable.	787	1·555	Houses, gardens, &c.
739	2·271	Arable, &c.	788	·277	Pasture.
740	3·118	Arable.	789	·172	Pond.
741	4·323	Houses, garden, &c.	790	5·658	Garden and ornamental ground.
742	·806	Ornamental ground.	791	9·851	Pasture, &c.
743	·116	House, garden, &c.	792	·191	House, garden, &c.
744	·468	Wood, &c.	793	·128	Pond, &c.
745	·488	Pond.	794	2·508	Orchard.
746	3·547	Arable, &c.	795	6·071	Arable, &c.
747	3·558	Arable, &c.	796	6·985	Arable, &c.
748	3·462	Arable, &c.	797	9·289	Arable, &c.
749	·673	Road.	798	9·017	Arable.
750	15·899	Arable.	799	8·460	Arable.
751	·227	Houses, garden, &c.	800	4·297	Arable.
752	·578	Wood.	801	1·336	Houses, gardens, &c.
753	14·034	Arable.	802	·334	Wood.
754	12·865	Arable.	803	·829	Wood.
755	·105	House, &c.	804	·282	Wood.
756	3·406	Arable.	805	24·251	Arable, &c.
757	6·663	Arable and stream.	806	1·560	Houses, gardens, &c.
758	7·942	Arable and stream.			
759	20·376	Arable.			
760	8·715	Arable.			

PARISH OF KIRKHILL.

No. on Plan.	Area in Acres.	Remarks.	No. on Plan.	Area in Acres.	Remarks.
807	9.747	Arable, &c.	855	9.110	Arable and stream.
808	10.701	Arable.	856	45.266	Arable, roads, &c.
809	.732	Wood.	857	.813	Houses, rough pasture, &c.
810	4.862	Arable and road.	858	20.613	Arable, &c.
811	18.327	Arable, stream, and road.	859	.109	Rough pasture.
812	8.931	Arable and stream.	860	.275	Rough pasture.
813	7.697	Arable.	861	1.850	Rough pasture, stream, &c.
814	1.164	Rough pasture, &c.	862	.159	Dam.
815	5.187	Arable.	863	38.291	Wood and streams.
816	1.330	Wood and stream.	864	.467	Wood and road.
817	.746	Wood and stream.	865	.400	House, garden, &c.
818	3.084	Arable.	866	4.687	Arable.
819	1.200	Houses, garden, &c.	867	.145	House, garden, &c.
820	9.634	Wood and stream.	868	3.134	Arable.
821	24.794	Wood and stream.	869	.075	House, &c.
822	5.071	Arable.	870	12.429	Arable.
823	2.309	Wood.	871	.977	Arable.
824	5.369	Wood and stream.	872	.098	Garden.
825	.601	Arable.	873	6.100	Arable.
826	7.232	Arable.	874	.276	Houses, garden, &c.
827	.602	Houses, garden, &c.	875	2.830	Arable.
828	4.769	Arable.	876	33.836	Wood, heathy pasture, &c.
829	3.868	Road.	877	.547	Arable.
830	5.377	Arable, rough pasture, &c.	878	2.310	Arable.
831	.648	Houses, &c.	879	30.799	Wood, stream, &c.
832	1.240	Wood and stream.	880	2.837	Heathy pasture, pond, &c.
833	.421	Wood.	881	.125	Houses, gardens, &c.
834	12.007	Wood.	882	.400	Houses, garden, &c.
835	.632	Rough pasture, &c.	883	26.785	Arable and rough pasture.
836	3.442	Arable.	884	.809	Rough pasture, stream, &c.
837	.570	Houses, garden, &c.	885	.268	Wood, road, &c.
838	6.921	Wood and road.	886	.410	Wood.
839	2.960	Arable.	887	7.849	Arable.
840	1.423	Wood and road.	888	.223	Houses, garden, &c.
841	1.868	Wood and stream.	889	6.505	Wood, heathy pasture, &c.
842	.226	Houses, garden, &c.	890	1.521	Arable.
843	5.848	Arable.	891	8.676	Arable, &c.
844	16.241	Arable.	892	1.810	Arable and road.
845	.434	Wood.	893	.584	Arable.
846	1.498	Stream, heathy pasture, &c.	894	1.935	Heathy pasture, road, &c.
847	5.610	Arable, &c.	895	.263	Houses, garden, &c.
848	2.362	Wood, heathy pasture, &c.	896	10.844	Arable.
849	4.971	Arable, &c.	897	3.357	Arable, heathy pasture, &c.
850	.244	Road.			
851	9.015	Wood.			
852	.838	Wood.			
853	1.516	Rough pasture, &c.			
854	12.812	Arable.			

No. on Plan.	Area in Acres.	Remarks.	No. on Plan.	Area in Acres.	Remarks.
898	5.370	Arable and road.	941	50.545	Wood.
899	.550	Houses, garden, &c.	942	5.356	Arable and road.
900	4.801	Arable.	943	7.137	Arable and roads.
901	.090	House, garden, &c.	944	.346	Arable, rough pasture, &c.
902	36.461	Wood, heathy pasture, &c.	945	1.574	Heathy pasture, road, &c.
903	2.112	Arable.	946	133.849	Wood, streams, &c.
904	.126	Houses, garden, &c.	947	.597	Dam.
905	4.221	Arable.	948	.054	Houses, &c.
906	4.159	Arable and heathy pasture.	949	4.806	Arable, &c.
907	.082	Garden.	950	23.972	Heathy pasture, road, &c.
908	5.427	Arable.	951	6.540	Arable and stream.
909	.245	Houses, garden, &c.	952	7.122	Arable.
910	.459	Rough pasture and stream.	953	.057	Garden.
911	.152	Houses, garden, &c.	954	2.366	Arable, &c.
912	9.296	Arable, heathy pasture, &c.	955	.115	Houses, &c.
913	.818	House, garden, &c.	956	7.738	Arable.
914	4.660	Arable.	957	.345	Heathy pasture and stream.
915	.416	Wood.	958	159.532	Streams, heathy pasture, &c.
916	44.733	Heathy pasture, road, &c.	959	.520	Arable.
917	10.913	Wood.	960	4.372	Arable and road.
918	6.300	Wood and road.	961	.620	Arable.
919	3.935	Wood.	962	.237	Houses, garden, &c.
920	.935	Wood.	963	7.645	Arable.
921	.529	Wood and heathy pasture.	964	.094	Houses, &c.
922	4.584	Arable.	965	.042	House and garden.
923	5.383	Road.	966	.188	Arable.
924	.197	House, rough pasture, &c.	967	.169	Arable.
925	.368	Arable and house.	968	8.350	Arable.
926	9.738	Wood, arable, &c.	969	.140	Houses, garden, &c.
927	2.747	Arable, road, &c.	970	.661	Arable.
928	.189	Houses, &c.	971	2.875	Road.
929	7.946	Arable and heathy pasture.	972	1.345	Arable.
930	5.132	Stream, heathy pasture, &c.	973	5.299	Arable.
931	5.812	Wood and road.	974	.042	Garden.
932	5.980	Wood.	975	.057	Garden.
933	.793	Arable.	976	4.160	Arable.
934	.249	Arable.	977	.402	Houses, &c.
935	.158	Houses, &c.	978	1.990	Arable.
936	9.029	Arable.	979	694.352	Wood, roads, &c.
937	.671	Wood.	980	.244	Houses, arable, &c.
938	11.278	Arable and road.	981	.276	Arable.
939	.377	Houses, &c.	982	.919	Arable.
940	3.354	Arable.	983	8.395	Arable.
			984	3.144	Arable.
			985	.160	Arable.
			986	.149	Arable.
			987	1.724	Arable.

No. on Plan.	Area in Acres.	Remarks.	No. on Plan.	Area in Acres.	Remarks.
988	1.168	Arable.	1035	.694	Arable.
989	.217	Houses, garden, &c.	1036	6.021	Arable.
990	.414	Arable.	1037	.898	Arable.
991	.883	Arable.	1038	.102	Houses, &c.
992	3.125	Arable.	1039	.447	Arable.
993	109.649	Roads, heathy pasture, &c.	1040	17.613	Rough pasture, road, &c.
994	4.716	Arable, road, &c.	1041	12.435	Arable.
995	.138	Arable.	1042	10.158	Arable.
996	.664	Arable.	1043	7.270	Rough pasture, stream, &c.
997	3.963	Arable and road.	1044	10.217	Arable.
998	.055	Houses, &c.	1045	15.453	Arable and road.
999	.938	Arable.	1046	15.138	Arable and stream.
1000	.233	Arable.	1047	18.450	Arable.
1001	.280	Arable.	1048	17.765	Arable and roads.
1002	9.846	Arable and rough pasture.	1049	19.582	Arable and road.
1003	4.216	Heathy pasture, road, &c.	1050	18.498	Arable, road, &c.
1004	.333	Houses, garden, &c.	1051	1.843	Houses, garden, &c.
1005	4.519	Arable.	1052	.385	Wood and stream.
1006	1.683	Arable, stream, &c.	1053	.182	Pond.
1007	1.703	Arable, stream, &c.	1054	15.991	Arable.
1008	.111	House, ruin, &c.	1055	15.490	Arable.
1009	.058	Garden.	1056	17.478	Arable.
1010	.049	House, &c.	1057	8.280	Wood.
1011	.248	House, garden, &c.	1058	5.742	Arable.
1012	11.627	Arable and road.	1059	.187	House, garden, &c.
1013	8.609	Stream, heathy pasture, &c.	1060	2.272	Rough pasture, &c.
1014	.228	Houses, gardens, &c.	1061	1.671	Arable.
1015	.159	Arable.	1062	.136	House, garden, &c.
1016	.447	Arable.	1063	.621	Arable, &c.
1017	.274	Houses, garden, &c.	1064	.117	Houses, garden, &c.
1018	3.278	Arable.	1065	.790	Arable, &c.
1019	2.967	Arable and road.	1066	.198	House, garden, &c.
1020	1.949	Arable.	1067	.337	Arable.
1021	168.117	Wood, rough pasture, &c.	1068	2.748	Arable.
1022	.552	Pasture.	1069	.078	House, garden, &c.
1023	.401	Arable.	1070	.715	Arable, &c.
1024	3.706	Arable, ruins, &c.	1071	6.621	Arable, roads, &c.
1025	.183	Pasture.	1072	.517	Wood.
1026	7.160	Arable.	1073	.100	Arable.
1027	.760	Houses, gardens, &c.	1074	94.983	Wood, streams, &c.
1028	12.981	Arable, roads, &c.	1075	12.396	Moniack Burn (part of).
1029	1.078	Houses, gardens, &c.	1076	6.020	Arable.
1030	9.554	Arable, road, &c.	1077	1.035	Wood and stream.
1031	.160	Arable.	1078	1.333	Arable.
1032	.066	Houses and garden.	1079	43.947	Wood and streams.
1033	3.891	Arable.	1080	1.012	Arable.
1034	.943	Arable.	1081	.516	Wood.
			1082	3.709	Arable.
			1083	.442	Wood.

No. on Plan.	Area in Acres.	Remarks.	No. on Plan.	Area in Acres.	Remarks.
1084	1.410	Arable, &c.	1127	.114	Houses, garden, &c.
1085	.220	Arable.	1128	53.011	Rough pasture, &c.
1086	1.051	Arable.	1129	68.129	Heathy pasture and road.
1087	.557	Arable.	1130	1.500	Road and heathy pasture.
1088	2.852	Houses, gardens, &c.	1131	31.691	House, heathy pasture, &c.
1089	8.235	Arable, &c.	1132	2.285	Arable and road.
1090	6.712	Arable and rough pasture.	1133	.666	Arable and road.
1091	11.078	Wood, rough pasture, &c.	1134	.080	House and garden.
1092	1.390	Arable.	1135	3.621	Arable and rough pasture.
1093	1.095	Arable.	1136	.870	Heathy pasture, &c.
1094	6.750	Arable and road.	1137	.281	Houses, garden, &c.
1095	.359	Houses, garden, &c.	1138	.811	Arable.
1096	14.033	Arable and stream.	1139	.860	Arable.
1097	1.248	Arable.	1140	1.839	Arable.
1098	3.393	Arable, &c.	1141	.066	Houses, &c.
1099	.121	Houses and stackyard.	1142	41.523	Heathy pasture.
1100	7.830	Arable, heathy pasture, road, &c.	1143	250.077	Wood and roads.
1101	15.007	Wood, roads, &c.	1144	18.836	Roads, heathy pasture, &c.
1102	26.658	Arable, road, &c.	1145	.381	Arable.
1103	.564	Houses, &c.	1146	3.043	Arable and rough pasture.
1104	.933	Houses, garden, &c.	1147	.297	Houses, &c.
1105	2.618	Quarry, rough pasture, &c.	1148	.587	Arable.
1106	18.257	Arable.	1149	.581	Arable.
1107	5.004	Wood, stream, and road.	1150	.030	House, garden, &c.
1108	.435	Wood.	1151	.053	Arable.
1109	.146	House, gardens, &c.	1152	3.678	Arable.
1110	7.772	Arable, &c.	1153	.253	Arable.
1111	1.411	Wood, limekilns, &c.	1154	.249	Arable.
1112	10.227	Wood.	1155	3.623	Stream, heathy pasture, &c.
1113	9.392	Wood, roads, &c.	1156	185.293	Wood and streams.
1114	2.783	Arable.	1157	1.621	Arable.
1115	.310	Houses, garden, &c.	1158	.983	Arable.
1116	1.934	Arable, road, &c.	1159	3.258	Arable.
1117	1.816	Heathy pasture, road, &c.	1160	.286	Houses, rough pasture, &c.
1118	1.274	Arable.	1161	.629	Rough pasture.
1119	.127	Houses, garden, &c.	1162	2.759	Arable.
1120	.572	Arable.	1163	.416	Arable.
1121	1.228	Arable.	1164	1.621	Arable, road, &c.
1122	1.392	Roads, heathy pasture, &c.	1165	.783	Rough pasture, house, &c.
1123	1.261	Arable, &c.	1166	.421	Arable.
1124	.982	Arable and road.	1167	541.450	Wood, heathy pasture, &c.
1125	1.351	Heathy and rough pasture, &c.	1168	.652	Pasture and ruin.
1126	4.520	Arable, rough pasture, &c.			

PARISH OF KIRKHILL.

No. on Plan.	Area in Acres.	Remarks.	No. on Plan.	Area in Acres.	Remarks.
1169	·765	Pasture.	1196	3·184	Arable.
1170	2·223	Pasture and ruin.	1197	10·540	Arable.
1171	3·970	Arable, pasture, &c.	1198	·154	Arable.
1172	·201	Houses, &c.	1199	·170	Houses, &c.
1173	7·355	Arable.	1200	·349	Arable.
1174	·142	Arable.	1201	1010·846	Roads, heathy pasture, &c.
1175	·072	Garden.	1202	2·174	Arable.
1176	·896	Arable.	1203	8·318	Arable.
1177	10·228	Wood.	1204	·441	Arable.
1178	·514	Arable.	1205	2·163	Arable.
1179	·955	Arable.	1206	·696	Arable.
1180	·418	Pasture.	1207	·229	Houses, &c.
1181	34·411	Wood, heathy pasture, &c.	1208	·127	Arable.
1182	37·143	Wood and road.	1209	·215	Houses, &c.
1183	90·880	Wood, heathy pasture, &c.	1210	·570	Arable.
1184	2·006	Arable and rough pasture.	1211	6·814	Arable.
1185	2·192	Arable and rough pasture.	1212	·750	Arable.
1186	9·431	Arable and heathy pasture.	1213	1·176	Arable.
1187	·573	Houses, garden, &c.	1214	1·437	Arable.
1188	13·586	Arable and rough pasture.	1215	·704	Arable.
1189	12·278	Arable.	1216	14·792	Arable and road.
1190	·613	Houses, &c.	1217	4·514	Arable.
1191	5·306	Arable and rough pasture.	1218	·309	Houses, &c.
1192	7·875	Arable.	1219	3·578	Arable.
1193	·088	Houses, &c.	1220	2·787	Arable.
1194	1·765	Arable.	1221	4·068	Arable.
1195	5·556	Arable.	1222	9·872	Arable, road, &c.
			1223	6·421	Arable.
			1224	·520	Houses, &c.
				13213·713	

RECAPITULATION.

11249·983	Land.
89·442	Roads.
45·573	Railway.
20·240	Water.
1703·725	Foreshore.
104·750	Tidal water.
13213·713	Total area of the Parish of Kirkhill, in the County of Inverness.

INDEX TO PLACES

IN THE

PARISH OF KIRKHILL.

COUNTY OF INVERNESS.

Name of Place.	No. of Sheet.		Name of Place.	No. of Sheet.	
	6-inch scale.	25·344 in. scale.		6-inch scale.	25·344 in. scale.
Achnagairn - -	XI.	1	Easter Faschapple	XI.	9
Aird - -	"	1, 2,	Easter Kirkhill -	"	1
Ardmachdunie -	"	5, 6	Easter Lovat - {	II.	16
Aultnacardoch -	"	5	Easter Moniack -	III.	13
	"	6, 10	Englishtown -	XI.	5
Balblair - -	X.	4	Englishtown Muir	"	3
Balcarse - -	XI.	1		"	3, 7
Ballintore - -	"	"	Ferrybrae - -	X.	4
Bardow - -	"	2	Free Church -	XI.	1
Beaully Firth -	III.	14	Free Church Manse	"	"
Beaully Ferry -	X.	4	Free Church School	"	2
Bigwell - -	XI.	9	Free Church School	"	5
Blairnahanachrie -	"	11			
Bunchrew - -	III.	16	Glebe - -	"	1
Bunchrew Station	XI.	3	Groam - -	III.	13
			Groam Cottages -	XI.	1
Cabrich - -	X.	8, 12			
Caiplich - -	XI.	13	Holme - -	"	2
Cairnnabaintearn -	XIX.	1			
Church - -	XI.	"	Inchbain - -	XIX.	1
Clunes - -	"	"	Inchberry - -	XI.	2
Clunes Station -	III.	13	Inchberry Cottage	"	"
Cnocandubh (in ruins) - -	XI.	7	Kingillie House -	"	1
Cnockloan - -	"	6	Kinlea Smithy -	"	3
Conanbank - -	X.	4	Kirkhill - -	"	1
			Kirktown - -	"	3
Drumchardnie - -	XI.	1	Kirktown Muir -	"	3, 7
Drumchree - -	"	2	Knockbain - -	"	5
Drumreach - -	"	5	Knocknarobie - -	"	"
Dunballoch - -	X.	3, 4	Ladystone - -	"	8
			Lentran - -	"	2, 6
Easter Aultfearn -	XI.	13	Lentran House -	"	2
Easter Ballone -	XIX.	1	Lentran Station -	"	"
Easter Craggach -	XI.	"	Letter - -	"	13

INDEX TO PLACES.

Name of Place.	No. of Sheet.		Name of Place.	No. of Sheet.	
	6-inch scale.	25·344 in. scale.		6-inch scale.	25·344 in. scale.
Lower Achnagairn	XI.	1	Rebeg -	XI.	9
Mains of Achnagairn	„	„	Rebeg Cottage -	„	„
Mains of Bunchrew	„	3	Reelick Mill -	„	5
Mains of Fingask -	„	1	Reelickwood -	„	9
Manure Manufac-	„	1	River Beauly -	II.	16
tory -	„	3	Relugas -	XI.	13
Mid Craggach -	„	5	Rhinduie -	„	2
Middlewood -	„	9, 10	Ruimore -	„	9
Milifiach -	„	5	Sandycroft -	„	5
Moniack -	„	„	Stockdarroch -	„	6
Moniack Castle -	„	„	Tealaggan -	„	1
Newton House -	„	1	Wester Achnagairn	„	„
Newtonhill -	„	6	Wester Aultfearn -	„	13
Parkhouse -	„	3	Wester Ballone -	XIX.	1
Phopachy -	III.	15	Wester Craggach -	XI.	5
Portruiallan -	XI.	9	Wester Faschapple	„	9
Post Office -	„	1	Wester Kirkhill -	X.	4
Pollour -	„	10	Wester Lovat -	„	„
			Yellowwells -	XI.	6

LONDON :

Printed by GEORGE E. EYRE and WILLIAM SPOTTISWOODE,
Printers to the Queen's most Excellent Majesty.

For Her Majesty's Stationery Office.



ORDNANCE SURVEY OF SCOTLAND.

BOOK OF REFERENCE TO THE PLAN

OF THE

PARISH OF KIRKINTILLOCH,

IN THE

COUNTY OF DUMBARTON (DETACHED),

CONTAINING 7226·754 ACRES.

COLONEL SIR HENRY JAMES, R.E., F.R.S., F.G.S., &c.,

SUPERINTENDENT OF THE ORDNANCE SURVEY.

PRINTED AT THE ORDNANCE SURVEY OFFICE, SOUTHAMPTON.

1862.

Price Two Shillings and Sixpence.



THE HISTORY OF THE

REIGN OF

CHARLES THE FIRST

1

1

BY

JOHN BURNET

OF THE UNIVERSITY OF OXFORD

1679

LONDON

15
4

3

BERNAULD P^r

7

ter

2

11

20
21
22
23
24
25
26
27
28
29
30
31
32
33
34
35
36
37
38
39
40
41
42
43
44
45
46
47
48
49
50
51
52
53
54
55
56
57
58
59
60
61
62
63
64
65
66
67
68
69
70
71
72
73
74
75
76
77
78
79
80
81
82
83
84
85
86
87
88
89
90
91
92
93
94
95
96
97
98
99
100

PARISH OF KIRKINTILLOCH

DUMBARTONSHIRE (*Det.^d*)

INDEX TO THE SHEETS

Published on the Scale of $\frac{1}{2500}$ or 25.344 Inches to a Mile

Scale of this Index 1 Inch to a Mile



Published in 12 Sheets at 2/6 each and 1. XXIV. s. at 4/- with 1 Book of Areas at 2/6

PROLOGUE

The first of the great principles of the human mind is the principle of association. This principle is the foundation of all our knowledge and all our actions. It is the principle by which we connect ideas and actions together, and by which we learn from our experience. It is the principle by which we form habits and customs, and by which we improve ourselves and our society. It is the principle by which we create art and science, and by which we advance the human race. It is the principle by which we live and move and have our being. It is the principle of life itself.

The second of the great principles of the human mind is the principle of reflection. This principle is the foundation of all our wisdom and all our virtue. It is the principle by which we consider our actions and our motives, and by which we seek to improve ourselves and our society. It is the principle by which we form judgments and opinions, and by which we distinguish between right and wrong, between good and evil. It is the principle by which we create philosophy and religion, and by which we seek the truth and the good. It is the principle by which we live and move and have our being. It is the principle of life itself.

The third of the great principles of the human mind is the principle of action. This principle is the foundation of all our power and all our glory. It is the principle by which we put our ideas and our wisdom into practice, and by which we seek to improve ourselves and our society. It is the principle by which we form laws and customs, and by which we govern ourselves and our society. It is the principle by which we create art and science, and by which we advance the human race. It is the principle by which we live and move and have our being. It is the principle of life itself.

EXPLANATORY REMARKS.

The Scale of the Parish Plans is the 1-2500th of the actual length on the ground, and is equal to 25·344 inches to a mile, which is very approximately equal to one square inch to one acre, the square of 1·0018 inch being equal to one acre.

The length of each sheet is 1½ miles, and the width 1 mile, the area of each sheet is therefore 960 acres.

Each enclosure has a reference number to the area which is given in this Book.

The Braces (f) on the plans are to indicate that the spaces so braced are included under the same reference number.

The Altitudes in feet above the Mean Level of the Sea are written thus—31·4.

The Scale of the Plans of the County is 6 inches to a mile, and each sheet contains the same area as 16 sheets of the Parish Plans. There is therefore a double reference number to each sheet, as VI. 9., the Roman Numerals referring to the County Plans, the Arabic Figures to the Parish Plans.

The following are the characters employed on the Ordnance Plans on the Scales of 1-2500, and 6 inches to a mile:—

County Names	Ⓒ	Hundreds or Wards	W
Parishes	P	Townships	T
Extra Parochial.....	E	Division of Townships	T
Antiquities	<div style="display: flex; align-items: center;"> <div style="font-size: 3em; margin-right: 10px;">{</div> <div> <div>ROMAN</div> <div>Druidical or Saxon</div> <div>Norman or Subsequent</div> </div> </div>		

The descriptions of the boundaries are shewn by the following initials:—

Centre of Stream	C. S.	Centre of Fence	C. F.
Centre of Road	C. R.	Top of Cop	T. C.
Side of Stream or Drain S. S. or S. D.		Centre of Wall	C. W.
Root of Hedge	R. H.	Defaced	Def.
Face of Wall	F. W.	Track of Stream.....	T. S.
Undefined	Und.		

Where a change occurs in the boundaries, the symbol [o—o] is used to shew the part at which the change takes place.

EXPLANATORY MEMORANDUM

The following is a summary of the results of the experiments conducted during the past year. The experiments were designed to determine the effect of various factors on the rate of reaction between the two substances. The factors investigated were temperature, concentration, and the presence of a catalyst. The results show that the rate of reaction increases with increasing temperature and concentration, and is significantly increased by the presence of a catalyst. The following table gives a summary of the results of the experiments.

Factor	Rate of Reaction
Temperature	Increases with increasing temperature
Concentration	Increases with increasing concentration
Catalyst	Significantly increases the rate of reaction

The following is a summary of the results of the experiments conducted during the past year. The experiments were designed to determine the effect of various factors on the rate of reaction between the two substances. The factors investigated were temperature, concentration, and the presence of a catalyst. The results show that the rate of reaction increases with increasing temperature and concentration, and is significantly increased by the presence of a catalyst. The following table gives a summary of the results of the experiments.

TABLE

FOR CONVERTING DECIMAL PARTS OF AN ACRE INTO ROODS AND PERCHES.

PERCHES.	0 ROOD.	1 ROOD.	2 ROODS.	3 ROODS.
0	0.000	0.250	0.500	0.750
1	0.006	0.256	0.506	0.756
2	0.012	0.262	0.512	0.762
3	0.019	0.269	0.519	0.769
4	0.025	0.275	0.525	0.775
5	0.031	0.281	0.531	0.781
6	0.037	0.287	0.537	0.787
7	0.044	0.294	0.544	0.794
8	0.050	0.300	0.550	0.800
9	0.056	0.306	0.556	0.806
10	0.062	0.312	0.562	0.812
11	0.069	0.319	0.569	0.819
12	0.075	0.325	0.575	0.825
13	0.081	0.331	0.581	0.831
14	0.087	0.337	0.587	0.837
15	0.094	0.344	0.594	0.844
16	0.100	0.350	0.600	0.850
17	0.106	0.356	0.606	0.856
18	0.112	0.362	0.612	0.862
19	0.119	0.369	0.619	0.869
20	0.125	0.375	0.625	0.875
21	0.131	0.381	0.631	0.881
22	0.137	0.387	0.637	0.887
23	0.144	0.394	0.644	0.894
24	0.150	0.400	0.650	0.900
25	0.156	0.406	0.656	0.906
26	0.162	0.412	0.662	0.912
27	0.169	0.419	0.669	0.919
28	0.175	0.425	0.675	0.925
29	0.181	0.431	0.681	0.931
30	0.187	0.437	0.687	0.937
31	0.194	0.444	0.694	0.944
32	0.200	0.450	0.700	0.950
33	0.206	0.456	0.706	0.956
34	0.212	0.462	0.712	0.962
35	0.219	0.469	0.719	0.969
36	0.225	0.475	0.725	0.975
37	0.231	0.481	0.731	0.981
38	0.237	0.487	0.737	0.987
39	0.244	0.494	0.744	0.994
40	0.250	0.500	0.750	1.000

N.B.—To convert Decimal Fractions of an Acre into Roods and Perches, multiply the decimal first by 4 and then by 40, preserving the same number of decimals in the product.

EXAMPLE 1.

633.357 Acres.

4
1.428
40

A. R. P.
633 1 17 17.120

EXAMPLE 2.

527.013 Acres.

4
.052
40

A. R. P.
527 0 2 2.050

PARISH OF KIRKINTILLOCH,

IN THE

COUNTY OF DUMBARTON (DETACHED).

No. of Sheet.	No. on Plan.	Area in Acres.	Description.
XIXA. 14.	1	·368	Plantation & half of drain.
„	2	4·333	Arable & half of drain.
„	3	11·046	Arable & half of drain.
XIXA. 15.	4	·280	Plantation & half of drain.
„	5	1·113	Plantation & part of drain.
„	6	36·433	Ornamental ground, trees, &c.
„	7	1·050	Plantation.
„	8	·117	Mansion, &c. (Auchinvole).
„	9	5·141	Trees, shrubbery, road, &c.
„	10	·822	Offices, garden, &c.
„	11	·662	Plantation & road.
„	12	9·742	Ornamental ground.
„	13	6·783	Ornamental ground & trees.
„	14	1·765	Plantation, road, & half of burn.
„	15	2·971	Arable, slope, & footpath.
„	16	·216	Waste ground, half of burn, &c.
„	17	·613	Langside, homestead, &c.
„	18	9·662	Arable, part of drain, &c.
„	19	·073	Lodge, &c.
„	20	·349	Houses, gardens, & slope.
„	21	3·394	Arable.
„	22	·932	Occupation road, &c.
„	23	13·798	Arable, road, & half of burn.
XXV. 1.	24	26·649	Arable & marsh.
„	25	8·490	Arable & slope.
„	26	·212	Pasture.
„	27	4·753	Arable & slope.
„	28	7·077	Arable.
„	29	·175	Shirva Dyke, house, garden, &c.
„	30	3·327	Arable & slope.
„	31	10·348	River Kelvin (part of).
„	32	9·155	Arable & slope.
„	33	12·598	Arable.
„	34	·274	Plantation.
XXV. 2.	35	·214	Pasture.
„	36	7·453	Arable & half of drain.
„	37	5·219	Arable & half of drain.
„	38	10·565	Meadow & half of drain.
„	39	·139	Occupation road.
„	40	2·210	Arable, slope, & half of drain.
		220·520	Carried forward.

No. of Sheet.	No. on Plan.	Area in Acres.	Description.
XXV. 2.	41	220·520	<i>Brought forward.</i>
„	42	2·455	Arable & half of drain.
„	43	·666	Plantation, & half of drain.
„	44	3·730	Arable.
„	45	3·548	Arable.
„	46	2·998	Arable.
„	47	3·988	Arable & half of drain.
„	48	1·048	Arable & half of drain.
„	49	1·084	Arable & half of drain.
„	50	3·370	Arable & half of drain.
„	51	3·314	Arable & half of drain.
„	52	·780	Parish road.
„	53	7·117	Arable & half of drain.
„	54	5·254	Arable, slope, & part of drain.
„	55	3·468	Arable.
„	56	1·627	Arable.
„	57	·444	Tram road.
„	58	1·567	Arable, slope, & half of drain.
„	59	1·402	Occupation road, &c.
„	60	7·347	Arable.
„	61	3·655	Arable, slope, & half of drain.
„	62	2·887	Arable.
„	63	4·222	Pasture.
„	64	·248	Turnyhill, homestead, garden, &c.
„	65	6·200	Arable, road, & slope.
„	66	·832	Rough pasture & road.
„	67	1·480	Old pits, waste ground, road, &c.
„	68	2·655	Rough pasture, bushes, &c.
„	69	8·620	Rough pasture, whins, &c.
„	70	·260	Plantation.
„	71	5·152	Rough pasture, bushes, trees, &c.
„	72	·269	Plantation.
„	73	3·832	Rough pasture & whins.
„	74	11·144	Arable, trees, & half of drain.
„	75	9·959	Arable & half of drain.
„	76	9·939	Arable & half of drain.
„	77	13·039	Arable, slope, & half of drain.
„	78	4·869	Arable & half of drain.
„	79	5·008	Arable & half of drain.
„	80	5·254	Arable.
„	81	·263	Occupation road & slope.
„	82	1·211	Homesteads, gardens, ruins, &c.
„	83	·183	Occupation road.
„	84	1·872	Arable.
„	85	·856	Homesteads, gardens, ruins, &c.
„	86	2·080	Arable.
„	87	·500	Arable & garden.
„	88	·674	Waste ground & slope.
„	89	·233	Houses, gardens, &c.
„	90	·248	Arable.
„	90	3·541	Arable.
		385·912	<i>Carried forward.</i>

No. of Sheet.	No. on Plan.	Area in Acres.	Description.
XXV. 2.	91	386·912	<i>Brought forward.</i>
"	92	·327	Arable.
"	93	3·080	Arable.
"	94	4·887	Arable, slope, bushes, & ruin.
"	95	5·256	Arable, road, slope, bushes, &c.
"	96	·699	Bar, homestead, garden, &c.
"	97	·118	Pasture.
"	98	·722	Arable.
"	99	3·676	Arable.
"	100	2·538	Arable.
"	101	5·389	Arable.
"	102	1·021	Rough pasture.
"	103	·145	Plantation & slope.
"	104	·251	Rough pasture.
"	105	1·544	Occupation road, &c.
"	106	·181	Woody slope.
"	107	·671	Whinny pasture, road, slope, &c.
"	108	12·889	Arable & road.
"	109	12·742	Arable, slope, & footpath.
"	110	·088	Occupation road.
"	111	·081	House, garden, &c.
"	112	·670	Old pit (coal), waste ground, &c.
"	113	5·001	Arable & slope.
"	114	5·767	Arable, slope, & half of drain.
"	115	9·117	Arable & half of drain.
"	116	15·485	Arable & half of drain.
"	117	16·192	Arable & half of drain.
"	118	·591	Pasture, slope, & road.
"	119	7·284	Arable & slope.
"	120	9·580	Parish road.
"	121	8·330	Arable.
"	122	1·036	Coke works, &c.
"	123	·742	Arable & part of drain.
"	124	5·721	Arable.
"	125	·508	Trees, brushwood, slope, & rocks.
"	126	6·264	Arable.
"	127	·060	Waste ground.
"	128	·338	Quarry.
"	129	8·549	Arable & slope.
"	130	15·797	Plantation & slope.
"	131	·852	Coal pit, waste ground, &c.
"	132	11·012	Arable.
"	133	·707	Plantation & road.
"	134	·222	Plantation.
"	135	8·927	Arable, slope, & half of burn.
"	136	·279	Plantation.
"	137	·319	Homestead, &c. (Wester Shirva).
"	138	1·276	Stackyard.
"	139	8·042	Arable, slope, & half of burn.
"	140	4·336	Arable, half of Board Burn, &c.
"		8·921	Arable, half of Board Burn, &c.
		605·142	<i>Carried forward.</i>

No. of Sheet.	No. on Plan.	Area in Acres.	Description.
XXV. 2.	141	605.142	<i>Brought forward.</i>
"	142	4.629	Arable, half of Board Burn, &c.
"	143	.422	Arable, half of Board Burn, &c.
"	144	.715	Homestead, &c (Shirva).
"	145	.669	Garden, &c.
"	146	1.950	Trees, shrubbery, road, slope, &c.
"	147	.564	Occupation road, &c.
"	148	.057	Pasture.
"	149	14.965	Arable, half of Board Burn, &c.
"	150	4.659	Arable slope, & trees.
"	151	.306	Stables, houses, gardens, &c.
"	152	.061	Pasture & slope.
"	153	.049	House, garden, &c.
"	154	.114	Pasture, slope, & trees.
"	155	.201	Woody slope.
"	156	.597	Plantation.
"	157	.290	Occupation road, &c.
"	158	.106	Shirva Cottage, garden, &c.
"	159	2.470	Arable & tram road,
"	160	.077	Pasture & tram road.
"	161	18.316	Arable & trees.
"	162	4.644	Wood, part of Board Burn, &c.
"	163	.489	Shirva Pit (coal), waste ground, &c.
"	164	9.439	Arable.
"	165	.109	House, garden, &c.
"	166	2.671	Pasture, part of Board Burn, &c.
"	167	1.497	Wood, slope, footpath, &c.
"	168	13.437	Arable.
"	169	.359	Arable.
"	170	.635	Occupation road.
"	171	.327	Plantation & rocks.
"	172	16.109	Arable, part of Board Burn, &c.
"	173	.100	Waste ground & road.
"	174	4.002	Arable & road.
"	175	.799	Arable.
"	176	7.097	Arable.
"	177	1.946	Tram road, &c.
"	178	12.331	Arable & part of Board Burn.
"	179	.672	Plantation.
"	180	15.464	Arable & slope.
"	181	12.178	Arable & slope.
"	182	3.928	Pasture, slope, &c
"	183	4.458	Public road.
"	184	25.976	Arable.
"	185	20.425	Arable.
"	186	.363	Plantation.
"	187	.245	Waste ground & half of burn.
"	188	13.962	Arable, half of Board Burn, &c.
"	189	5.268	Plantation.
"	190	5.008	Turnpike road.
"	190	5.213	Arable.
		845.510	<i>Carried forward.</i>

No. of Sheet.	No. on Plan.	Area in Acres.	Description.
		845.510	<i>Brought forward.</i>
XXV. 2.	191	.154	Occupation road.
XXV. 3.	192	.465	Coal & ironstone pit, house, &c.
"	193	.549	Plantation.
"	194	44.002	Rough pasture, slope, road, &c.
"	195	.231	Plantation.
"	196	1.525	Coke kilns, waste ground, &c.
"	197	4.708	Ironstone pit, waste ground, &c.
"	198	.250	Smithy, house, & yard.
"	199	.313	Strone Cottage, garden, &c.
"	200	4.476	Plantation, slope, & old mine.
"	201	5.928	Arable & road.
"	202	3.024	Arable.
"	203	.521	Whinny pasture & slope.
"	204	6.868	Arable, slope & footpath.
"	205	.489	Pasture, slope, & whins.
"	206	7.462	Arable, slope, & old pit (ironstone).
"	207	8.745	Arable & slope.
"	208	3.619	Arable & road.
"	209	.065	Arable & road.
"	210	1.083	Arable & slope.
"	211	3.260	Arable & slope.
"	212	.704	Rocky pasture.
"	213	.763	Plantation.
"	214	.693	Reservoir.
"	215	36.680	Pasture, road, slope, whins, &c.
"	216	.079	House & garden.
"	217	2.912	Ironstone mine, waste ground, &c.
"	218	.051	House, garden, &c.
"	219	.752	Ironstone mine, waste ground, &c.
"	220	.371	Pasture.
"	221	1.083	Tram road.
"	222	22.188	Arable, old pit (ironstone), &c.
"	223	23.629	Arable.
"	224	11.819	Arable.
"	225	121.684	Plantation, part of Board Burn, &c.
"	226	70.362	Arable, part of Board Burn, &c.
"	227	22.159	Plantation & rocks.
"	228	15.660	Arable & half of Board Burn.
"	229	8.015	Plantation & part of Board Burn.
"	230	14.337	Arable & half of Board Burn.
"	231	13.806	Arable & half of Board Burn.
"	232	11.463	Arable & half of Board Burn.
"	233	12.050	Arable & half of Board Burn.
"	234	4.697	Arable, half of Moss Water, &c.
"	235	.093	Pasture & half of Moss Water.
"	236	9.559	Arable & road.
"	237	7.132	Arable.
"	238	.083	Rough pasture.
"	239	.290	Old occupation road.
"	240	1.075	Rough pasture, rocks, & trees.
		1357.436	<i>Carried forward.</i>

No. of Sheet.	No. on Plan.	Area in Acres.	Description.
		1357·436	<i>Brought forward.</i>
XXV. 3.	241	1·002	East Board, homestead, garden, &c.
"	242	10·945	Arable.
"	243	5·053	Arable & part of burn.
"	244	2·227	Turnpike road.
"	245	·086	Pasture.
"	246	·278	Pasture & half of Moss Water.
XXIV. 8.	247	·977	Pasture, road, slope, trees, &c.
"	248	·034	Pasture.
"	249	·373	Garden, &c.
"	250	·872	Offices, garden, &c.
"	251	·233	Plantation & slope.
"	252	·290	Arable.
"	253	·250	Arable.
"	254	·089	Plantation.
"	255	·126	Pool.
"	256	·068	Plantation.
"	257	·079	Occupation road.
"	258	·194	Yard & trees.
"	259	·108	Pond.
"	260	·151	Yards.
"	261	·227	Green.
"	262	·089	Garden.
"	263	3·945	Trees, shrubbery, footpath, &c.
"	264	·085	Broomhill House, &c.
"	265	·532	Garden, bowling green, &c.
"	266	·223	Garden, conservatory, &c.
"	267	5·594	Arable.
"	268	3·279	Arable & half of drain.
"	269	4·019	Arable, embankment, slope, &c.
"	270	·758	Pasture & slope.
"	271	·080	Waste ground.
"	272	·292	Waste ground & trees.
"	273	2·140	Arable.
"	274	5·420	Arable & trees.
"	275	·842	Waste ground.
"	276	·049	Waste ground & road.
"	277	·147	Pasture.
"	278	1·184	Arable.
"	279	·366	Turnpike road.
"	280	1·771	Arable.
"	281	4·298	Arable.
"	282	2·721	Arable.
"	283	5·663	Arable & ruin.
"	284	3·461	Arable.
"	285	2·852	Turnpike road.
"	286	·636	Arable.
"	287	·717	Arable & footpath.
"	288	1·367	Arable, slope, & footpath.
"	289	2·097	Arable, slope, & trees.
"	290	6·568	Arable & embankment.
		1442·293	<i>Carried forward.</i>

No. of Sheet.	No. on Plan.	Area in Acres.	Description.
XXIV. 8.	291	1442·293	<i>Brought forward.</i>
„	292	8·095	Arable & slope.
„	293	·068	Waste ground.
„	294	7·409	Arable.
„	295	7·559	Arable.
„	296	4·312	Arable & embankment.
„	297	·046	Arable & slope.
„	298	·097	Old Course of River Kelvin (part of)
„	299	5·768	Arable, half of Park Burn, &c.
„	299a	3·038	Arable.
„	300	·361	Public road.
„	301	8·181	Arable & embankment.
„	302	3·893	Arable & slope.
„	303	2·546	Arable & embankment.
„	304	·197	Occupation road.
„	305	2·798	Arable.
„	306	·204	Stackyard.
„	307	1·212	Coxdale, house, gardens, &c.
„	308	·303	Pasture & road.
„	309	11·269	Arable, road, slope, trees, &c.
„	310	·682	Arable.
„	311	·039	F.C. Manse.
„	312	5·518	Arable.
„	313	·490	Occupation road.
„	314	·932	Houses, gardens, &c.
„	315	7·466	Arable, half of Park Burn, &c.
„	316	5·380	Arable & footpath.
„	317	·267	Adamslee, homestead, gardens, &c.
„	318	·251	House, garden, &c.
„	319	5·578	Arable, half of Park Burn, &c.
„	320	·592	Pasture, road, slope, trees, &c.
„	321	3·921	Arable.
„	322	5·087	Arable.
„	323	1·403	Arable.
„	324	·140	Occupation road.
„	325	1·233	Arable.
„	326	·520	Roseland Villa, shrubbery, &c.
„	327	·344	Garden, &c.
„	328	·537	Wester Mains Cottage, garden, &c.
„	329	·150	Occupation road.
„	330	·641	Occupation road.
„	331	5·542	Arable.
„	332	1·855	Arable.
„	333	·672	Arable & road.
„	334	·279	U.P. Church, garden, &c.
„	335	1·078	Arable & footpath.
„	336	·644	Garden.
„	337	·669	Garden, &c.
„	338	4·040	Arable.
„	339	·512	Free Church, manse, garden, &c.
„		·931	Woody slope.
		1567·042	<i>Carried forward.</i>

No. of Sheet.	No. on Plan.	Area in Acres.	Description.
		1567·042	<i>Brought forward.</i>
XXIV. 8.	340	·108	Waste ground & half of burn.
"	341	5·031	Arable & slope.
"	342	·187	Waste ground & half of burn.
"	343	4·706	Arable.
"	344	4·954	Arable.
"	345	·343	Bellview Cottage, garden, &c.
"	346	·061	Garden.
"	347	·548	Shrubbery, road, & footpath.
"	348	·111	Lodge, shrubbery, &c.
"	349	·119	Occupation road.
"	350	·213	Garden.
"	351	·817	Occupation road.
"	352	·897	Gardens, &c.
"	353	·835	Ornamental ground, trees, &c.
"	354	·122	Wester Mains House, &c.
"	355	1·526	Shrubbery, road, & footpath.
"	356	5·138	Arable & trees.
"	357	·167	Northbank, house, shrubbery, &c.
"	358	·577	Garden, &c.
"	359	2·065	Arable.
"	360	·458	Turnpike road.
"	361	·917	Arable.
"	362	·344	Arable.
"	363	·593	Arable, garden, & footpath.
"	364	·578	Houses, gardens, &c.
"	365	·152	Arable & footpath.
"	366	·978	Arable.
"	367	1·053	Houses, gardens, &c.
"	368	9·066	Arable.
"	369	1·762	Plantation & road.
"	370	·012	Lodge.
"	371	·145	Plantation.
"	372	·052	Arable.
"	373	·132	Pasture.
"	374	2·184	Arable & footpath.
"	375	·317	Cottage, garden, &c.
"	376	·950	Houses, gardens, &c.
"	377	·189	Turnpike road.
"	378	·955	Houses, gardens, &c.
"	379	·210	Arable, garden, & footpath.
"	380	2·388	Houses, gardens, &c.
"	381	·239	Arable.
"	382	·046	Plantation.
"	383	7·481	Turnpike road.
"	384	·187	Turnpike road.
"	385	·773	Houses, gardens, &c.
"	386	·822	Houses, gardens, &c.
"	387	·306	Pasture.
"	388	1·358	Houses, gardens, &c.
"	389	·497	Houses, garden, &c.
		1630·711	<i>Carried forward.</i>

No. of Sheet.	No. on Plan.	Area in Acres.	Description.
XXIV. 8.	390	1630·711 ·062	<i>Brought forward.</i> Public road.
"	391	·258	Houses, garden, &c.
"	392	·298	Arable.
"	393	·195	Arable.
"	394	·229	Plantation & slope.
"	395	1·139	Pasture, slope, & road.
"	396	·521	Houses, &c.
"	397	·067	Public road.
"	398	7·971	Houses, gardens, &c.
"	399	2·738	Houses, gardens, &c.
"	400	5·150	Houses, gardens, &c.
"	401	·211	Houses, &c.
"	402	·200	Waste ground.
"	403	1·762	Pasture, slope, & trees.
"	404	3·386	Arable & slope.
"	405	·965	Arable.
"	406	·229	Houses, gardens, &c.
"	407	·925	Turnpike road.
"	408	1·494	Arable & slope.
"	409	·357	Garden & slope.
"	410	·549	Pasture & slope.
"	411	·079	Plantation, slope, & shed.
"	412	·052	Occupation road.
"	413	2·112	Arable & slope.
"	414	·545	Houses, gardens, &c.
"	415	·834	Houses, gardens, &c.
"	416	·375	Arable.
"	417	·516	Houses, gardens, &c.
"	418	1·128	Houses, gardens, &c.
"	419	·229	Turnpike road.
"	420	·468	Garden, &c.
"	421	·228	Houses, garden, &c.
"	422	3·526	Arable, slope, & trees.
"	423	·709	Houses, gardens, &c.
"	424	·053	Plantation & slope.
"	425	·019	Railway Station, &c.
"	426	1·561	Goods depôt, railway, &c.
"	427	2·494	Houses, gardens, &c.
"	428	·576	Turnpike road.
"	429	·530	Gas works, garden, &c.
"	430	·117	Occupation road.
"	431	·253	Arable.
"	432	·173	Gardens, coal yard, &c.
"	433	·951	Houses, gardens, &c.
"	434	·208	Occupation road.
"	435	·773	Houses, gardens, &c.
"	436	·141	Occupation road.
"	437	·207	Houses & yards.
"	438	·114	Occupation road.
"	439	·011	Lodge.
		1678·399	<i>Carried forward.</i>

No. of Sheet.	No. on Plan.	Area in Acres.	Description.
XXIV. 8.	440	1678·399	<i>Brought forward.</i>
„	441	·472	Plantation.
„	442	2·360	Ornamental ground, road, & trees.
„	443	·899	Broadcroft House, garden, &c.
„	444	1·353	Houses, gardens, &c.
„	445	·073	Pasture.
„	446	·479	Arable & shed.
„	447	·080	Plantation.
„	448	·489	Manse, gardens, &c.
„	449	·609	Ornamental ground, road, &c.
„	450	1·499	Arable & slope.
„	451	1·920	Arable & slope.
„	452	·387	Houses, gardens, &c.
„	453	·112	Occupation road.
„	454	·855	Arable.
„	455	2·471	Arable & slope.
„	456	·234	Pasture slope.
„	457	·210	Plantation & slope.
„	458	1·027	Towing path.
„	459	·666	Pasture, slope, & footpath.
„	460	·126	Plantation & slope.
„	461	·149	Pasture slope & footpath.
„	462	·970	Occupation road.
„	463	·012	Lodge.
„	464	·176	Plantation & slope.
„	465	·212	Arable.
„	466	·116	Pasture, slope, & road.
„	467	·218	Occupation road.
„	468	·707	Houses, gardens, &c.
„	469	·406	Occupation road.
„	470	·361	Arable.
„	471	·175	Houses, garden, &c.
„	472	·287	House, garden, &c.
„	473	·624	Occupation road.
„	474	·171	Waste ground.
„	475	1·796	Houses, gardens, &c.
„	476	·296	Pasture & slope.
„	477	·208	Occupation road.
„	478	3·070	Houses, gardens, &c.
„	479	·339	Turnpike road.
„	480	·100	Plantation & road.
„	481	1·390	House, gardens, &c.
„	482	·459	Houses, &c.
„	483	1·917	Arable, slope, trees, & footpath.
„	484	2·562	Iron foundry, houses, gardens, &c.
„	485	·064	Pasture.
„	486	2·855	Pasture, slope, road, & footpath.
„	487	5·518	Arable.
„	488	1·159	Houses, gardens, &c.
„	489	2·023	Houses, gardens, &c.
„	489	·142	Arable & slope.
		1723·202	<i>Carried forward.</i>

No. of Sheet.	No. on Plan.	Area in Acres.	Description.
		3414·164	<i>Brought forward.</i>
XXV. 6.	890	·190	Occupation road.
„	891	·461	Yards, &c.
„	892	·319	Offices, &c.
„	893	·187	Gartshore House, &c.
„	894	2·269	Ornamental ground, road, &c.
„	895	·188	House, garden, &c.
„	896	28·325	Ornamental ground, &c.
„	897	1·084	Plantation.
„	898	·370	Plantation.
„	899	2·996	Occupation road.
„	900	15·530	Arable.
„	901	11·366	Arable.
„	902	123·956	Rough heathy pasture, &c.
„	903	18·361	Arable.
„	904	·129	Plantation.
„	905	8·243	Arable.
„	906	6·919	Arable.
„	907	3·844	Arable.
„	908	·528	Pasture.
„	909	·448	Wester Gartshore, homestead, &c.
„	910	·725	Arable.
„	911	1·522	Wester Gartshore, homestead, &c.
„	912	4·846	Arable.
„	913	·221	Pasture.
„	914	·214	Newlands, houses, garden, &c.
„	915	4·473	Arable.
„	916	8·866	Arable.
„	917	4·463	Arable.
„	918	6·371	Arable.
„	919	·114	Plantation.
XXV. 7.	920	2·829	Board Loch.
„	921	4·447	Rough pasture & bushes.
„	922	10·511	Arable.
„	923	2·038	Arable.
„	924	2·798	Occupation road.
„	925	·219	Pasture.
„	926	9·162	Arable & pools.
„	927	6·407	Arable & part of burn.
„	928	·467	Todhills, house, garden, &c.
„	929	2·904	Arable & half of Moss Water.
„	930	14·690	Arable.
„	931	26·711	Plantation & road.
„	932	2·379	Plantation.
„	933	8·030	Plantation.
„	934	7·438	Arable.
„	935	15·583	Arable.
„	936	19·540	Arable & half of burn.
„	937	41·817	Arable, trees, part of burn, &c.
„	938	·592	Low Mosswater, houses, &c.
„	939	·267	Pasture & half of Moss Water.
		3850·521	<i>Carried forward.</i>

No. of Sheet.	No. on Plan.	Area in Acres.	Description.
XXV. 7.	940	3850·521 ·044	<i>Brought forward.</i> House (T.P.) & garden.
”	941	·154	Rough pasture.
”	942	1·294	Plantation & road.
”	943	·699	Pasture, road, bushes, & trees.
”	944	·121	Pool.
”	945	·589	Old quarry.
”	946	7·281	Arable.
”	947	5·242	Arable.
”	948	1·253	Plantation.
”	949	·643	Occupation road.
”	950	1·147	Arable & footpath.
”	951	·433	Drumgrew, homestead, garden, &c.
”	952	6·778	Arable.
”	953	6·724	Arable.
”	954	1·988	Arable.
”	955	5·516	Arable.
”	956	5·412	Arable.
”	957	32·251	Arable.
”	958	3·610	Arable & half of burn.
”	959	13·807	Arable.
”	960	14·112	Arable.
”	961	12·861	Arable.
”	962	·751	Plantation.
”	963	10·265	Arable.
”	964	·550	Occupation road & pool.
”	965	16·713	Arable, trees, & half of water.
”	966	·802	Mosswater, homestead, garden, &c.
”	967	14·565	Arable & half of Moss Water.
”	968	6·974	Rough heathy pasture & bushes.
”	969	·556	Rough heathy pasture.
”	970	2·430	Rough heathy pasture.
”	971	20·355	Arable & road.
”	972	11·147	Arable.
”	973	·129	Plantation.
”	974	·208	Little Drum, house, garden, &c.
”	975	1·185	Arable.
”	976	15·854	Arable.
”	977	3·471	Arable.
”	978	13·196	Rough heathy pasture.
”	979	16·901	Arable.
”	980	3·319	Public road.
”	981	·301	Plantation.
”	982	14·930	Arable.
”	983	13·808	Arable & half of Moss Water.
”	984	·848	Rough heathy pasture.
”	985	4·042	Plantation.
”	986	4·877	Arable & half of Moss Water.
”	987	11·627	Arable.
”	988	3·773	Rough heathy pasture, &c.
”	989	4·804	Rough heathy pasture & bushes.
		4170·861	<i>Carried forward.</i>

No. of Sheet.	No. on Plan.	Area in Acres.	Description.
		4170·861	<i>Brought forward.</i>
XXV. 7.	990	1·474	Plantation.
"	991	8·479	Arable.
"	992	·724	Occupation road & pool.
"	993	·804	Rough pasture.
"	994	·992	Plantation.
"	995	8·446	Arable & trees.
"	996	·303	Plantation & rough pasture.
"	997	16·895	Arable.
"	998	·260	Plantation.
"	999	21·106	Arable.
"	1000	14·128	Arable.
"	1001	14·723	Rough heathy pasture, trees, &c.
"	1002	10·937	Rough heathy pasture.
"	1003	3·545	Rough pasture, half of water, &c.
"	1004	·133	Waste ground & half of water.
"	1005	·998	Rough heathy pasture, bushes, &c.
"	1006	·703	Plantation.
"	1007	1·497	Plantation.
"	1008	·520	Plantation.
"	1009	1·011	Arable.
"	1010	2·713	Arable.
"	1011	·128	Pasture.
"	1012	·318	Pasture.
"	1013	·238	Orchard.
"	1014	·970	Drum Mains, homestead, &c.
"	1015	11·080	Arable.
"	1016	1·929	Plantation.
"	1017	14·114	Arable.
"	1018	6·315	Arable.
XXIV. 12.	1019	9·912	Arable & half of Park Burn.
"	1020	·169	Waste ground & half of burn.
"	1021	7·437	Arable & half of Park Burn.
"	1022	·162	Occupation road.
"	1023	·279	Pond.
"	1024	·060	Offices, &c.
"	1025	·082	Bellfield Cottage, &c.
"	1026	·739	Ornamental ground, shrubs, &c.
"	1027	·529	Garden, &c.
"	1028	·271	Plantation.
"	1029	3·866	Arable, half of Park Burn, &c.
"	1030	·162	Reservoir.
"	1031	·529	Bellfield Print Works (part of), &c.
"	1032	·021	Park Burn (part of).
"	1033	·115	Plantation.
"	1034	6·555	Arable, trees, & half of Park Burn.
"	1035	·041	Occupation road.
"	1036	·885	Ornamental ground & trees.
"	1037	·953	Towing path.
"	1038	2·772	Arable & half of Park Burn.
"	1039	1·076	Pasture slope.
		4352·959	<i>Carried forward.</i>

No. of Sheet.	No. on Plan.	Area in Acres.	Description.
XXIV. 12.		4352·959	<i>Brought forward.</i>
	1040	1·698	Canal Basin.
	1041	5·499	Waste ground, railways, &c.
	1042	2·259	Arable & slope.
	1043	·525	Houses, gardens, &c.
	1044	·649	Gardens, &c.
	1045	2·845	Arable & half of Park Burn.
	1046	2·803	Arable.
	1047	·271	Arable.
	1048	·318	Orchard.
	1049	·311	Greens, homestead, garden, &c.
	1050	2·520	Arable.
	1051	·465	Occupation road.
	1052	2·662	Arable & pool.
	1053	9·299	Arable.
	1054	·364	East Greens, houses, &c.
	1055	·257	Plantation & part of canal feeder.
	1056	10·938	Arable & part of canal feeder.
	1057	2·383	Arable & half of Park Burn.
	1058	·498	Arable & half of Park Burn.
	1059	·353	Scottsblair, homestead, garden, &c.
	1060	3·069	Arable & half of Park Burn.
	1061	·131	Pasture & half of Park Burn.
	1062	4·054	Arable.
	1063	3·343	Arable.
	1064	·553	Public road.
	1065	2·889	Arable.
	1066	2·317	Arable.
	1067	2·589	Arable.
	1068	3·863	Arable.
	1069	·232	Occupation road.
	1070	3·511	Arable & pool.
	1071	·169	House, garden, &c.
	1072	6·507	Arable.
	1073	·100	House, garden, &c.
	1074	·109	Plantation.
	1075	10·320	Arable.
	1076	2·646	Arable & half of Park Burn.
	1077	5·140	Arable, half of Park Burn, &c.
	1078	5·042	Arable & half of Park Burn.
	1079	·848	Houses, gardens, &c.
	1080	·562	House, garden, &c.
	1081	3·947	Arable & half of Park Burn.
	1082	·539	Houses, gardens, &c.
	1083	·177	Arable.
	1084	2·860	Arable & road.
	1085	3·121	Arable.
	1086	·269	Plantation.
	1087	·926	Arable.
	1088	·138	Plantation.
	1089	·925	Arable, garden, footpath, & trees.
		4470·772	<i>Carried forward.</i>

No. of Sheet.	No. on Plan.	Area in Acres.	Description.
XXIV. 12.	1090	4470·772	<i>Brought forward.</i>
"	1091	·591	Houses, garden, &c.
"	1092	·763	Occupation road.
"	1093	·070	Plantation.
"	1094	·559	Arable.
"	1095	·231	House, garden, &c.
"	1096	·134	Orchard.
"	1097	·381	Arable.
"	1098	·170	Plantation.
"	1099	3·496	Arable.
"	1100	·171	Plantation.
"	1101	1·378	Arable.
"	1102	·611	Easter Gallowhill, homestead, &c.
"	1103	·150	House, garden, &c.
"	1104	·097	Plantation.
"	1105	4·509	Arable & road.
"	1106	4·961	Arable.
"	1107	4·690	Arable.
"	1108	5·067	Arable.
"	1109	3·423	Parish road.
"	1110	6·684	Arable & pool.
"	1111	12·590	Arable.
"	1112	6·986	Railway (part of).
"	1113	11·341	Arable & pool.
"	1114	·243	Pasture & half of Park Burn.
"	1115	10·042	Arable.
"	1116	9·066	Arable.
"	1117	2·833	Arable & pool.
"	1118	·534	Plantation.
"	1119	3·630	Parish road.
"	1120	5·621	Arable & road.
"	1121	·319	Plantation.
"	1122	7·365	Arable.
"	1123	7·190	Arable.
"	1124	5·786	Arable.
"	1125	5·402	Arable.
"	1126	6·275	Arable & road.
"	1127	·343	Plantation.
"	1128	3·557	Arable & plantation.
"	1129	4·299	Arable.
"	1130	4·341	Arable.
"	1131	2·954	Arable.
"	1132	·144	Plantation.
"	1133	1·213	Occupation road.
"	1134	·228	Arable.
"	1135	·451	Occupation road.
"	1136	2·762	Arable.
"	1137	2·862	Arable.
"	1138	·209	Garden, &c.
"	1139	5·465	Arable, road, & pond.
"		3·817	Arable & road.
		4636·776	<i>Carried forward.</i>

No. of Sheet.	No. on Plan.	Area in Acres.	Description.
XXIV. 12.	1140	4636·776	<i>Brought forward.</i>
"	1141	·466	Ornamental ground, road, &c.
"	1142	·472	Auchindale, villa, garden, &c.
"	1143	·501	Ornamental ground & footpath.
"	1144	·839	Viewfield, cottages, gardens, &c.
"	1145	·269	Occupation road.
"	1146	·432	Ornamental ground & footpath.
"	1147	·569	Willowfield, villa, garden, &c.
"	1148	·337	Plantation.
"	1149	13·234	Arable.
"	1150	6·034	Arable.
"	1151	·160	Occupation road.
"	1152	2·668	Arable.
"	1153	·349	Middlemuir, homestead, &c.
"	1154	·799	Occupation road.
"	1155	2·014	Arable.
"	1156	4·766	Arable.
"	1157	·034	Flax mill.
"	1158	5·853	Arable, half of Park Burn, &c.
"	1159	10·290	Arable & half of Park Burn.
"	1160	17·443	Arable.
"	1161	6·676	Plantation & part of drain.
"	1162	·628	Arable.
"	1163	1·497	Arable.
"	1164	1·728	Arable.
"	1165	·470	Pasture.
"	1166	·281	Plantation.
"	1167	·362	Arable & trees.
"	1168	·816	Arable.
"	1169	·174	Plantation.
"	1170	1·194	Arable.
"	1171	7·773	Arable.
"	1172	6·236	Arable.
"	1173	·993	Bochara House, garden, &c.
"	1174	·672	Maryfield, villa, garden, &c.
"	1175	·511	Auchnapoodle, villa, garden, &c.
"	1176	·544	Blair Cottage, garden, &c.
"	1177	·501	Springbank Villa, garden, &c.
"	1178	·498	Lillybank, villa, garden, &c.
"	1179	10·114	Arable.
"	1180	1·057	Occupation road.
"	1181	·518	Cottage, ornamental ground, &c.
"	1182	·522	Cottage, garden, &c.
"	1183	·508	Garngabber, homestead(part of), &c
"	1184	·052	Pasture.
"	1185	1·270	Arable.
"	1186	·254	Arable.
"	1187	·098	Occupation road.
"	1188	·421	Old quarry.
"	1189	6·632	Arable, half of Park Burn, &c.
"		1·187	Arable & road.
		4758·492	<i>Carried forward.</i>

No. of Sheet.	No. on Plan.	Area in Acres.	Description.
XXIV. 12.	1190	4758·492 ·905	<i>Brought forward.</i> Easter Boghead, homestead, &c.
"	1191	·272	Plantation.
"	1192	57·914	Moss, road, part of drain, &c.
"	1193	18·319	Arable.
"	1194	3·659	Arable & plantation.
"	1195	·619	Plantation & slope.
"	1196	3·916	Arable, trees, & half of burn.
"	1197	2·457	Arable.
"	1198	1·067	Houses, gardens, &c.
"	1199	·391	Occupation road.
"	1200	3·130	Arable.
"	1201	·095	Occupation road.
"	1202	·441	Houses, gardens, &c.
"	1203	1·110	Houses, gardens, &c.
"	1204	·847	Houses, gardens, &c.
"	1205	·289	Houses, gardens, &c.
"	1206	·890	Arable, slope, & footpath.
"	1207	·791	Wester Woodhead, homestead, &c.
"	1208	·720	Plantation & road.
"	1209	2·158	Houses, gardens, &c.
"	1210	·047	Waste ground.
"	1211	17·723	Campsie Branch Railway (part of).
"	1212	·185	Occupation road, &c.
"	1213	·425	Arable.
"	1214	1·136	Houses, gardens, &c.
"	1215	·814	Arable.
"	1216	·305	Manse, garden, &c.
"	1217	3·131	Arable.
"	1218	2·789	Arable.
"	1219	·170	Coal depôt, road, &c.
"	1220	·076	Footpath & part of canal feeder.
"	1221	·583	Ornamental ground, road, &c.
"	1222	·404	Plantation.
"	1223	·066	Occupation road.
"	1224	4·159	Arable.
"	1225	·161	Plantation.
"	1226	7·005	Arable.
XXV. 9.	1227	·302	Pasture.
"	1228	·141	House, garden, &c.
"	1229	·622	Myrtle Bank, house, garden, &c.
"	1230	·706	Myrtle Bank Cottage, garden, &c.
"	1231	4·392	Arable & half of lade.
"	1232	3·377	Arable & half of lade.
"	1233	·657	Holm Bleachfield, &c.
"	1234	·130	Occupation road.
"	1235	·355	House, gardens, &c.
"	1236	2·024	Arable, part of Black Burn, &c.
"	1237	6·907	Arable & trees.
"	1238	1·984	Arable & trees.
"	1239	1·142	Arable & trees.
		4920·400	<i>Carried forward.</i>

No. of Sheet.	No. on Plan.	Area in Acres.	Description.
XXV. 9.	1240	4920·400	<i>Brought forward.</i>
”	1241	·489	Oxgang Old Mill (corn), &c.
”	1242	·381	Pasture, saw mill, &c.
”	1243	1·304	Arable, slope, & old quarry.
”	1244	·676	Arable.
”	1245	1·299	Arable.
”	1246	·544	Gardens.
”	1247	·168	Houses & garden.
”	1248	·190	Arable.
”	1249	·308	Arable.
”	1250	·151	Arable.
”	1251	1·676	Arable & footpath.
”	1252	·764	Houses, gardens, &c.
”	1253	·383	Merkland Cottage, garden, &c.
”	1254	1·505	Ornamental ground & trees.
”	1255	·570	House, garden, &c.
”	1256	1·558	Plantation & house.
”	1257	4·790	Arable & footpath.
”	1258	·657	Merkland, homestead, &c.
”	1259	·264	Garden, &c.
”	1260	1·868	Arable & half of drain.
”	1261	1·621	Arable & half of drain.
”	1262	·209	Arable & half of drain.
”	1263	1·772	Rough heathy pasture, &c.
”	1264	·081	House, &c.
”	1265	1·678	Rough heathy pasture.
”	1266	·754	Arable & half of drain.
”	1267	5·735	Arable.
”	1268	1·298	Public road.
”	1269	2·953	Arable.
”	1270	3·222	Arable.
”	1271	·250	House, garden, &c.
”	1272	·150	Holm Cottage, garden, &c.
”	1273	2·484	Arable.
”	1274	2·625	Arable.
”	1275	3·452	Arable.
”	1276	2·625	Arable.
”	1277	3·348	Arable.
”	1278	2·980	Arable.
”	1279	2·747	Arable.
”	1280	·115	Occupation road.
”	1281	·345	Kirkside, homestead, garden, &c.
”	1282	·502	Arable.
”	1283	3·045	Arable.
”	1284	·390	Plantation.
”	1285	·265	Plantation.
”	1286	6·418	Arable.
”	1287	·451	Public road.
”	1288	·216	Occupation road & pasture.
”	1289	·068	Pasture.
”	1290	·909	Old Ayle Burying Ground.
		4992·653	<i>Carried forward.</i>

No. of Sheet.	No. on Plan.	Area in Acres.	Description.
		1723·202	<i>Brought forward.</i>
XXIV. 8.	490	·431	Garden & footpath.
„	491	·141	Pasture.
„	492	1·997	Arable.
„	493	9·975	Arable & trees.
XXV. 5.	494	·030	Arable.
„	495	·407	Pasture.
„	496	1·599	Pasture.
„	497	5·889	Arable & slope.
„	498	6·010	Arable & slope.
„	499	7·292	Arable, slope, & trees.
„	500	·229	Auchindavy, house, garden, &c.
„	501	18·301	Arable, slope, & trees.
„	502	14·056	Arable & slope.
„	503	6·419	Ornamental ground & trees.
„	504	1·006	Plantation.
„	505	·051	Pasture.
„	506	·441	Arable & marsh.
„	507	·389	Pasture slope.
„	508	4·103	Arable, slope, & marsh.
„	509	·404	Plantation.
„	510	·547	Occupation road.
„	511	8·041	Arable.
„	512	·081	Plantation.
„	513	6·257	Arable, marsh, & footpath.
„	514	1·520	Arable & marsh.
„	515	·358	Gallowsink, homestead, garden, &c.
„	516	3·407	Arable & slope.
„	517	1·964	Arable & embankment.
„	518	3·481	Arable.
„	519	·914	Pasture embankment.
„	520	6·085	Arable, half of drain, &c.
„	521	·781	Pasture embankment.
„	522	5·321	Arable, slope, & half of drain.
„	523	1·830	Arable & slope.
„	524	1·155	Arable & slope.
„	525	·659	Whitehill, house, garden, &c.
„	526	·793	Orchard.
„	527	·657	Easter Mains, houses, garden, &c.
„	528	4·434	Arable, road, & slope.
„	529	·779	Plantation & slope.
„	530	·110	House, garden, &c.
„	531	5·190	Arable, road, & slope.
„	532	1·712	Plantation & slope.
„	533	·605	Plantation.
„	534	5·922	Arable & slope.
„	535	·073	Waste ground.
„	536	·734	Arable.
„	537	1·366	Arable.
„	538	·379	Auchindavyhill, homestead, &c.
„	539	9·865	Arable & road.
		1877·392	<i>Carried forward.</i>

No. of Sheet.	No. on Plan.	Area in Acres.	Description.
XXV. 5.	540	1877·392	<i>Brought forward.</i>
„	541	·237	Pasture & slope.
„	542	2·714	Arable.
„	543	8·488	Arable & slope.
„	544	7·308	Arable, slope, & pool.
„	545	1·045	Arable.
„	546	·371	Offices, &c. (Auchindavy).
„	547	4·283	Arable & slope.
„	548	5·888	Arable.
„	549	1·312	Parish road.
„	550	5·892	Arable & slope.
„	551	·192	Plantation.
„	552	1·799	Plantation & slope.
„	553	5·659	Arable.
„	554	·843	Corbethill, homestead, gardens, &c.
„	555	·210	Tram road.
„	556	9·108	Towing path, pasture, &c.
„	557	2·280	Houses, gardens, &c.
„	558	·402	Pasture.
„	559	·825	Houses, gardens, &c.
„	560	1·029	Pasture, road, & slope.
„	561	1·010	Houses, gardens, &c.
„	562	6·688	Arable & road.
„	563	9·162	Arable & trees.
„	564	8·061	Arable.
„	565	7·258	Arable.
„	566	·659	Arable.
„	567	2·747	Plantation & slope.
„	568	·652	Homestead, &c. (Broomhill).
„	569	1·123	Arable.
„	570	1·394	Arable.
„	571	1·918	Arable.
„	572	2·938	Arable & slope.
„	573	1·817	Arable.
„	574	·724	Stonyflat, houses, gardens, &c.
„	575	1·439	Arable.
„	576	·167	Plantation & slope.
„	577	6·677	Arable & slope.
„	578	9·281	Arable & slope.
„	579	4·358	Occupation road, &c.
„	580	2·319	Arable.
„	581	1·462	Arable.
„	582	·241	Occupation road.
„	583	2·906	Arable.
„	584	8·637	Arable.
„	585	8·185	Arable.
„	586	5·814	Arable & road.
„	587	4·799	Arable & road.
„	588	5·016	Arable.
„	589	·511	Occupation road.
„		·127	Plantation.
		2045·367	<i>Carried forward.</i>

No. of Sheet.	No. on Plan.	Area in Acres.	Description.
		2045·367	<i>Brought forward.</i>
XXV. 5.	590	4·683	Arable.
„	591	10·074	Arable.
„	592	8·957	Arable.
„	593	3·421	Arable.
„	594	·401	Plantation.
„	595	2·499	Arable & trees.
„	596	1·088	Pasture.
„	597	·971	Ornamental ground, road, & trees.
„	598	·534	Harestanes, homestead, &c.
„	599	·092	Occupation road.
„	600	·249	Plantation.
„	601	5·936	Arable & trees.
„	602	6·572	Parish road.
„	603	18·082	Arable.
„	604	4·504	Arable.
„	605	·690	Langmuir, homestead, garden, &c.
„	606	·258	Pasture & road.
„	607	7·384	Arable.
„	608	·069	Lodge, garden, &c.
„	609	·352	Plantation.
„	610	·146	Occupation road.
„	611	·240	Plantation.
„	612	2·894	Arable.
„	613	·530	Coal pit, waste ground, &c.
„	614	8·110	Arable & slope.
„	615	·765	Coal pit, waste ground, &c.
„	616	6·868	Arable.
„	617	3·051	Arable.
„	618	4·850	Arable & road.
„	619	3·859	Arable.
„	620	3·956	Arable.
„	621	·967	Arable.
„	622	·920	Arable.
„	623	·615	Houses, gardens, &c.
„	624	·824	Houses, gardens, &c.
„	625	·466	Arable.
„	626	·070	Pasture.
„	627	·268	Arable.
„	628	·374	Arable.
„	629	·689	Houses, gardens, &c.
„	630	1·091	Houses, gardens, &c.
„	631	·646	Houses, gardens, &c.
„	632	·102	Occupation road.
„	633	·844	Houses, gardens, &c.
„	634	2·018	Arable.
„	635	·129	Occupation road.
„	636	2·153	Arable.
„	637	2·407	Arable.
„	638	1·471	Arable & slope.
„	639	·711	Cleddans, homestead, garden, &c.
		2174·217	<i>Carried forward.</i>

No. of Sheet.	No. on Plan.	Area in Acres.	Description.
XXV. 5.	640	2174·217	<i>Brought forward.</i>
"	641	2·448	Arable.
"	642	2·193	Arable.
"	643	·249	Shells, house, garden, &c.
"	644	2·668	Arable.
"	645	4·902	Arable.
"	646	4·022	Arable.
"	647	4·335	Arable.
"	648	5·519	Arable.
"	649	6·560	Arable.
"	650	1·051	Arable.
"	651	1·378	House, garden, &c.
"	652	·349	Plantation.
"	653	7·802	Arable.
"	654	2·338	Arable.
"	655	7·985	Arable & trees.
"	656	·584	Pasture.
"	657	1·690	Ornamental ground & trees.
"	658	·356	Plantation.
"	659	3·410	Arable.
"	660	3·493	Arable.
"	661	3·921	Arable.
"	662	4·204	Arable.
"	663	3·965	Arable.
"	664	·096	Plantation.
"	665	·238	Plantation.
"	666	15·586	Arable & trees.
"	667	18·654	Arable.
"	668	1·053	Plantation, road, & footpath.
"	669	·289	Stackyard.
"	670	·201	Houses, &c. (Solsgirth).
"	671	·088	Plantation.
"	672	1·790	Garden, ornamental ground, &c.
"	673	·201	Plantation.
"	674	·689	Gardens, &c.
"	675	6·896	Arable.
"	676	2·684	Arable, plantation, & road.
"	677	3·877	Arable.
"	678	5·281	Arable.
"	679	·870	Plantation & road.
"	680	·588	House, ornamental ground, &c.
"	681	2·084	Ornamental ground & trees.
"	682	·388	Plantation.
"	683	·234	Bleaching green & footpath.
"	684	2·462	Ornamental ground & trees.
"	685	3·564	Arable.
"	686	·559	Garden, &c.
"	687	·217	Garden, &c.
"	688	·328	Garden, &c.
"	689	·358	Ornamental ground.
"	689	2·683	Arable.
		2321·597	<i>Carried forward.</i>

No. of Sheet.	No. on Plan.	Area in Acres.	Description.
		2321.597	<i>Brought forward.</i>
XXV. 5.	690	2.106	Arable.
"	691	.507	Arable.
"	692	.692	Arable.
"	693	1.622	Arable.
"	694	.358	Stubble Broomhill, homestead, &c.
"	695	3.366	Arable.
"	696	6.765	Arable.
"	697	7.356	Arable.
"	698	1.170	Occupation road.
"	699	6.500	Arable.
"	700	2.081	Ornamental ground.
"	701	.638	Plantation & road.
"	702	5.560	Arable.
"	703	1.292	Meiklehill, houses, garden, &c.
"	704	.111	Plantation.
"	705	4.332	Arable & road.
"	706	6.377	Arable.
"	707	6.631	Arable.
"	708	10.840	Arable.
"	709	7.487	Arable & plantation.
"	710	5.001	Arable.
"	711	.139	Plantation.
"	712	7.569	Arable.
"	713	.129	Plantation.
"	714	5.452	Arable.
"	715	12.127	Arable.
"	716	.297	Rough pasture, road, &c.
"	717	.705	Arable.
"	718	.143	Occupation road.
"	719	.573	Braes of Yetts, homestead, &c.
"	720	.133	Plantation.
"	721	.585	Arable.
"	722	18.266	Turnpike road.
"	723	3.881	Plantation, road, & slope.
"	724	10.851	Arable.
"	725	.499	Garden, &c.
"	726	.151	Bleaching green.
"	727	3.685	Ornamental ground.
"	728	2.413	Parish road.
"	729	2.996	Arable.
"	730	2.599	Arable.
"	731	2.210	Arable.
"	732	3.142	Arable.
"	733	.521	Arable.
"	734	.298	Newdykes, houses, garden, &c.
"	735	5.529	Arable & road.
"	736	.251	Occupation road.
"	737	5.981	Arable.
"	738	2.453	Ornamental ground & trees.
"	739	.157	Garden, &c.
		2496.124	<i>Carried forward.</i>

No. of Sheet.	No. on Plan.	Area in Acres.	Description.
XXV. 5.	740	2496·124	<i>Brought forward.</i>
"	741	1·261	Ornamental ground, road, &c.
"	742	·564	Plantation & footpath.
"	743	9·785	Arable.
"	744	·400	Plantation & footpath.
"	745	·402	Occupation road.
"	746	3·921	Arable, road, & footpath.
"	747	·450	Arable & trees.
"	748	·194	Homestead, &c. (Rosebank).
"	749	·706	Arable.
"	750	2·436	Arable & plantation.
"	751	7·405	Arable & plantation.
"	752	7·860	Arable.
"	753	8·244	Arable.
"	754	7·831	Arable.
"	755	4·645	Arable.
"	756	7·224	Arable.
"	757	·565	Orchard & slope.
"	758	·369	Luggiebank, house, offices, &c.
"	759	·302	Ornamental ground & road.
"	760	3·099	Plantation, slope, & road.
"	761	·615	Plantation & slope.
"	762	·164	Pasture.
"	763	·756	Pasture & half of lade.
"	764	10·278	Arable, road, & part of burn.
"	765	3·505	Arable & part of Black Burn.
"	766	7·113	Arable.
"	767	6·657	Arable.
"	768	3·256	Arable.
"	769	·331	Fordcroft, homestead, garden, &c.
"	770	·379	Occupation road.
"	771	7·489	Arable.
"	772	1·187	Ornamental ground & trees.
"	773	9·566	Arable & half of drain.
"	774	12·133	Arable & half of drain.
"	775	4·108	Rough heathy pasture, &c.
"	776	8·601	Arable & half of drain,
XXV. 6.	777	13·018	Arable & slope.
"	778	16·435	Arable.
"	779	·680	Plantation.
"	780	17·033	Arable.
"	781	23·665	Plantation, slope, rocks, &c.
"	782	·845	Houses, gardens, &c.
"	783	·787	Arable.
"	784	·371	Homestead, &c. (West Board).
"	785	·562	Occupation road.
"	786	14·814	Arable.
"	787	8·992	Arable.
"	788	43·141	Forth & Clyde Canal (part of).
"	789	18·337	Arable & trees.
"		9·439	Arable, slope, & trees.
		2808·044	<i>Carried forward.</i>

No. of Sheet.	No. on Plan.	Area in Acres.	Description.
		2808·044	<i>Brought forward.</i>
XXV. 6.	790	·363	St. Flanan, homestead, garden, &c.
"	791	8·011	Arable.
"	792	22·584	Arable & slope.
"	793	6·124	Rough heathy pasture.
"	794	6·990	Arable.
"	795	10·950	Arable.
"	796	2·072	Pasture, slope, bushes, & whins.
"	797	9·017	Arable.
"	798	·552	Houses, garden, &c.
"	799	35·509	Arable & trees.
"	800	14·391	Arable.
"	801	12·646	Arable.
"	802	15·750	Arable.
"	803	10·955	Arable.
"	804	10·734	Arable.
"	805	9·342	Arable.
"	806	·291	Drumhill, homestead, garden, &c.
"	807	4·005	Arable.
"	808	·540	Saddlebrae, homestead, garden, &c.
"	809	·299	Old coal pit, waste ground, &c.
"	810	2·803	Arable & road.
"	811	7·550	Arable.
"	812	7·845	Arable.
"	813	2·432	Arable.
"	814	·117	Rough pasture.
"	815	4·779	Arable.
"	816	6·954	Arable.
"	817	1·932	Occupation road.
"	818	2·942	Arable.
"	819	3·554	Arable & road.
"	820	·864	Arable.
"	821	·345	East Gartclash, homestead, &c.
"	822	9·791	Arable & road.
"	823	3·769	Arable & half of burn.
"	824	7·666	Rough heathy pasture, &c.
"	825	13·717	Arable.
"	826	7·337	Arable.
"	827	7·915	Plantation & half of burn.
"	828	7·173	Arable.
"	829	6·613	Arable & trees.
"	830	5·097	Plantation, road, & rocks.
"	831	·440	Occupation road.
"	832	1·290	Arable.
"	833	1·330	Eastertoun, homestead, &c.
"	834	2·230	Arable & road.
"	835	·185	Pasture.
"	836	·235	Gartshore School, garden, &c.
"	837	12·238	Arable & trees.
"	838	4·194	Rough pasture.
"	839	12·984	Arable.
		3135·490	<i>Carried forward.</i>

No. of Sheet.	No. on Plan.	Area in Acres.	Description.
XXV. 6.	840	3135·490	<i>Brought forward.</i>
"	841	9·914	Arable.
"	842	16·690	Plantation.
"	843	8·181	Rough pasture.
"	844	3·714	Plantation.
"	845	7·279	Arable & trees,
"	846	3·619	Rough pasture.
"	847	·694	Plantation.
"	848	7·949	Arable & trees.
"	849	5·179	Arable.
"	850	5·917	Arable.
"	851	4·013	Arable.
"	852	5·828	Arable.
"	853	·925	Arable.
"	854	1·332	West Gartclash, homestead, &c.
"	855	4·888	Arable, footpath, & half of burn.
"	856	7·437	Arable & half of drain.
"	857	1·038	Quarry, waste ground, &c.
"	858	3·278	Arable & half of burn.
"	859	19·399	Arable, road, & trees.
"	860	12·492	Arable, trees, & half of burn.
"	861	1·489	Plantation & road.
"	862	7·586	Ornamental ground, slope, & trees.
"	863	·048	Plantation.
"	864	4·150	Plantation, road, slope, rocks, &c.
"	865	52·502	Ornamental ground & road.
"	866	·216	Plantation.
"	867	·709	Occupation road.
"	868	14·954	Arable.
"	869	·609	Muirside, homestead, garden, &c.
"	870	·412	Arable.
"	871	8·316	Arable.
"	872	8·609	Arable.
"	873	1·167	Plantation.
"	874	·945	Waste ground & slope.
"	875	9·285	Arable, slope, & footpath.
"	876	·543	Old parish road.
"	877	7·926	Arable, slope, & pool.
"	878	11·798	Arable.
"	879	6·746	Arable.
"	880	·161	Meadow & bushes.
"	881	1·371	Meadow.
"	882	2·753	Arable.
"	883	·071	Occupation road.
"	884	2·943	Arable.
"	885	·542	House, ornamental ground, &c.
"	886	·069	Occupation road.
"	887	·261	Garden.
"	888	·500	Plantation.
"	889	1·784	Garden, &c.
"		·443	Bleaching green, shed, waste, &c.
		3414·164	<i>Carried forward.</i>

No. of Sheet.	No. on Plan.	Area in Acres.	Description.
XXV. 9.	1290	4992·653 1·008	<i>Brought forward.</i> Arable.
"	1291	6·815	Arable.
"	1292	10·955	Arable.
"	1293	·130	Stackyard.
"	1294	1·592	Plantation & slope.
"	1295	·870	Oxgang, mansion, offices, &c.
"	1296	4·901	Ornamental ground, road, &c.
"	1297	3·956	Ornamental ground & trees.
"	1298	·968	Arable.
"	1299	·271	Arable.
"	1300	1·211	Garden, &c.
"	1301	·505	Arable.
"	1302	·099	Plantation.
"	1303	·709	Arable.
"	1304	·604	Plantation & slope.
"	1305	·282	Arable.
"	1306	8·564	Arable.
"	1307	4·090	Arable.
"	1308	1·664	Arable.
"	1309	1·845	Plantation & slope.
"	1310	2·560	Arable, slope, trees, & footpath.
"	1311	6·122	Arable.
"	1312	3·682	Arable.
"	1313	6 016	Arable & footpath.
"	1314	·479	Woody slope, rocks, & footpath.
"	1315	·759	Duntiblae, homestead, gardens, &c.
"	1316	·619	Glenhead, houses, gardens, &c.
"	1317	1·258	Arable.
"	1318	5·348	Arable.
"	1319	8·491	Arable & half of drain.
"	1320	1·045	Parish road.
"	1321	·907	Houses, gardens, &c.
"	1322	·116	Gas works, garden, &c.
"	1323	·380	Garden.
"	1324	·684	Ruins, houses, garden, &c.
"	1325	1·002	Pasture, road, footpath, &c.
"	1326	·151	Gardens.
"	1327	1·102	Plantation.
"	1328	5·861	Arable.
"	1329	·047	Spade forge mill, &c.
"	1330	·975	Public road.
"	1331	·228	Parish road.
"	1332	1·530	Arable.
"	1333	·296	Houses, gardens, &c.
"	1334	·649	Houses, gardens, &c.
"	1335	·161	Public road.
"	1336	1·226	Houses & gardens.
"	1337	·213	House, garden, &c.
"	1338	·659	Arable.
"	1339	·422	Houses, gardens, &c.
		5096·680	<i>Carried forward.</i>

No. of Sheet.	No. on Plan.	Area in Acres.	Description.
XXV. 9.		5096·680	<i>Brought forward.</i>
	1340	3·663	Arable, road, & half of drain.
	1341	·165	House, garden, &c.
	1342	·161	Public road.
	1343	·410	Houses, gardens, &c.
	1344	·918	Arable.
	1345	·656	Arable.
	1346	·368	Houses & gardens.
	1347	1·131	Arable, garden, & footpath.
	1348	·566	Houses, gardens, &c.
	1349	·254	Occupation road.
	1350	·704	Arable.
	1351	·159	Houses, garden, &c.
	1352	6·867	Arable & half of drain.
	1353	3·364	Arable, road, & footpath.
	1354	3·474	Arable & road.
	1355	5·119	Arable.
	1356	5·210	Arable.
	1357	·309	Back O'Loch, homestead, &c.
	1358	·783	Arable, garden, & footpath.
	1359	1·778	Arable.
	1360	·153	House, garden, &c.
	1361	·500	Arable.
	1362	6·050	Arable & half of drain.
	1363	3·204	Arable & half of drain.
	1364	6·013	Arable & half of drain.
	1365	4·762	Arable & half of drain.
	1366	5·478	Arable & half of drain.
	1367	·148	Plantation.
	1368	12·484	Arable.
	1369	8·642	Arable.
	1370	2·932	Parish road.
	1371	10·469	Arable.
	1372	9·363	Arable & slope.
	1373	1·273	Plantation.
	1374	·329	Old quarry.
	1375	1·320	Arable & trees.
	1376	9·804	Plantation & slope.
	1377	·865	Arable.
	1378	2·493	Arable & shed.
	1379	·313	Garden, &c.
	1380	·579	Woodilee House, road, &c.
	1381	·560	Garden, &c.
	1382	1·348	Occupation road.
	1383	1·024	Plantation & slope.
	1384	1·944	Plantation.
	1385	·149	Plantation.
	1386	3·624	Arable.
	1387	·621	Plantation.
	1388	7·373	Arable & road.
	1389	·402	Arable & trees.
		5236·958	<i>Carried forward.</i>

No. of Sheet.	No. on Plan.	Area in Acres.	Description.
XXV. 9.	1390	5236·958 ·483	<i>Brought forward.</i> Calfmuir, houses, gardens, &c.
„	1391	·178	Calfmuir, houses, garden, &c.
„	1392	2·215	Arable.
„	1393	5·837	Arable.
„	1394	7·504	Arable.
„	1395	5·145	Arable.
„	1396	4·402	Arable.
„	1397	6·063	Arable.
„	1398	3·928	Arable, road, & pool.
„	1399	4·166	Arable.
„	1400	·497	Fallhead, homestead, garden, &c.
„	1401	·354	Pasture.
„	1402	2·500	Arable.
„	1403	·682	Arable & road.
„	1404	2·743	Arable.
„	1405	8·871	Arable.
„	1406	1·117	Rough pasture & slope.
„	1407	2·937	Pasture & footpath.
„	1408	1·336	Rough pasture, trees, pasture, &c.
„	1409	·153	Waste ground.
„	1410	·658	Woody slope.
„	1411	5 730	Arable, slope, & rocks.
„	1412	8·571	Arable, trees, & ruin (Corsehill).
„	1413	2·813	Arable.
„	1414	3·402	Arable.
„	1415	4·779	Arable.
„	1416	3·873	Arable.
„	1417	3·992	Arable.
„	1418	·234	Footpath.
„	1419	·344	Pasture, slope, rocks, & trees.
„	1420	·238	Pool.
„	1421	1·687	Arable & road.
„	1422	1·685	Middlemuir Branch Junction Ry.
„	1423	4·504	Arable, trees, & half of drain.
„	1424	·138	Plantation.
„	1425	·311	Middlemuir Cottage, garden, &c.
„	1426	·761	Ornamental ground, trees, &c.
„	1427	·713	Waste ground & canal feeder.
„	1428	7·788	Arable & half of drain.
„	1429	1·362	Plantation.
„	1430	2·137	Arable.
„	1431	11·608	Arable & half of drain.
„	1432	2·070	Arable.
„	1433	·173	Pool.
„	1434	·369	Wood, slope, & rocks.
„	1435	1·228	Pasture, slope, trees, bushes, &c.
„	1436	1·901	Plantation & slope.
„	1437	17·317	Arable, road, slope, & trees.
„	1438	2·376	Bathlin Burn (part of).
„	1439	4·623	Plantation, slope, & footpath.
		5395·454	<i>Carried forward.</i>

No. of Sheet.	No. on Plan.	Area in Acres.	Description.
XXV. 9.	1440	5395·454 2·451	<i>Brought forward.</i> Arable.
„	1441	·634	Woodilee, homestead, garden, &c.
„	1442	·569	Occupation road.
„	1443	·362	Plantation.
„	1444	·253	Arable.
„	1445	5·318	Arable, road, & slope.
„	1446	11·052	Arable & road.
„	1447	9·743	Arable & road.
„	1448	·249	Waste ground.
„	1449	15·161	Arable, road, & slope.
„	1450	1·986	Arable.
„	1451	·088	Occupation road.
„	1452	·248	Old quarry & pool.
„	1453	2·076	Parish road.
„	1454	2·307	Arable.
„	1455	3·101	Arable.
„	1456	·279	Plantation.
„	1457	1·167	Plantation.
„	1458	1·623	Arable.
„	1459	8·538	Arable, pool, & trees.
„	1460	1·075	Occupation road.
„	1461	·091	Plantation.
„	1462	·058	Plantation.
„	1463	·827	Wallflat, homestead, garden, &c.
„	1464	·131	Occupation road.
„	1465	5·300	Arable.
„	1466	9·898	Arable.
„	1467	12·404	Arable & half of drain.
„	1468	7·378	Arable.
„	1469	7·747	Arable.
„	1470	6·762	Arable.
„	1471	6·700	Arable & half of drain.
„	1472	11·294	Arable, road, & plantation.
„	1473	9·792	Arable & road.
„	1474	·490	Garngabber, homestead (part of), &c.
„	1475	·552	Ornamental ground, &c.
„	1476	·744	Florabank, cottage, gardens, &c.
„	1477	·349	Plantation & half of Cult Burn.
„	1478	1·520	Arable.
„	1479	·954	Arable.
„	1480	11·275	Arable.
„	1481	·205	Waste ground & half of Cult Burn.
„	1482	·055	Rough pasture & old tram road.
„	1483	3·638	Pasture, embankment, &c.
„	1484	·390	Arable, half of canal feeder, &c.
„	1485	3·549	Arable.
„	1486	1·106	Garngabber, homestead, &c.
„	1487	·865	Arable & trees.
„	1488	5·437	Arable & half of Cult Burn.
„	1489	·968	Rough pasture, slope, bushes, &c.
		5574·213	<i>Carried forward.</i>

No. of Sheet.	No. on Plan.	Area in Acres.	Description.
XXV. 9.	1490	5574·213 1·245	<i>Brought forward.</i> Plantation, half of canal feeder, &c.
"	1491	·591	Arable, half of canal feeder, &c.
"	1492	·093	Plantation & slope.
"	1493	·135	Pasture & slope.
"	1494	·451	Plantation & slope.
"	1495	·018	Waste ground & half of Cult Burn.
"	1496	·150	Rough pasture, bushes, trees, &c.
"	1497	6·064	Arable, part of Bathlin Burn, &c.
"	1498	·780	Plantation, half of canal feeder, &c.
"	1499	12·198	Arable, road, half of drain, &c.
"	1500	7·019	Arable.
"	1501	13·146	Arable & half of drain.
"	1502	6·827	Arable.
"	1503	5·928	Arable & half of drain.
"	1504	·218	Plantation.
"	1505	·489	Plantation.
"	1506	10·287	Arable & half of drain.
"	1507	11·365	Arable & half of drain.
"	1508	17·893	Arable & half of drain.
"	1509	2·741	Arable & half of drain.
"	1510	14·131	Arable & half of drain.
"	1511	·249	Arable.
XXV. 10.	1512	5·544	Arable.
"	1513	6·964	Arable & road.
"	1514	·465	Occupation road.
"	1515	5·726	Arable & half of drain.
"	1516	·069	Friends' Burial Ground.
"	1517	14·246	Arable, trees, & half of drain.
"	1518	·604	Arable.
"	1519	10·254	Arable.
"	1520	12·977	Arable.
"	1521	·340	Plantation.
"	1522	5·618	Arable.
"	1523	9·529	Arable.
"	1524	8·035	Arable & part of drain.
"	1525	·080	Plantation & half of drain.
"	1526	11·656	Arable & half of drain.
"	1527	9·630	Arable.
"	1528	9·666	Arable.
"	1529	·166	Rough pasture slope.
"	1530	8·217	Arable & road.
"	1531	15·893	Arable & part of drain.
"	1532	·083	Rough pasture & half of drain.
"	1533	·213	Occupation road.
"	1534	4·218	Arable, half of drain, & house.
"	1535	1·954	Arable.
"	1536	49·593	Railway (part of).
"	1537	2·719	Arable.
"	1538	5·815	Arable & trees.
"	1539	·230	House, garden, &c.
		5886·735	<i>Carried forward.</i>

No. of Sheet.	No. on Plan.	Area in Acres.	Description.
XXV. 10.	1540	5886·735 ·134	<i>Brought forward.</i> Pasture slope.
„	1541	·100	Pasture slope.
„	1542	1·552	Arable & road.
„	1543	·244	Occupation road.
„	1544	9·690	Arable.
„	1545	7·655	Arable.
„	1546	7·831	Arable.
„	1547	8·458	Arable & half of drain.
„	1548	4·538	Arable & half of drain.
„	1549	7·761	Parish road.
„	1550	·846	Arable & half of drain.
„	1551	5·513	Rough heathy pasture, &c.
„	1552	·886	Arable & half of drain.
„	1553	·404	Pasture & half of drain.
„	1554	·808	Plantation.
„	1555	4·749	Arable.
„	1556	·565	Plantation.
„	1557	9·438	Arable.
„	1558	5·559	Arable & road.
„	1559	·109	Plantation.
„	1560	9·401	Arable.
„	1561	5·574	Arable & slope.
„	1562	·199	Rough pasture & slope.
„	1563	·290	Rough pasture, road, & slope.
„	1564	8·345	Arable.
„	1565	6·393	Parish road.
„	1566	10·979	Arable & road.
„	1567	·097	Occupation road.
„	1568	18·470	Luggie Water (part of).
„	1569	11·436	Arable & embankment.
„	1570	8·278	Arable, embankment, & footpath.
„	1571	·622	Drumbreck, homestead, garden, &c.
„	1572	·973	Arable.
„	1573	7·538	Arable, half of drain, &c.
„	1574	23·407	Arable & embankment.
„	1575	·176	Rough pasture.
„	1576	8·028	Arable, road, & half of drain.
„	1577	·372	Sidegoats, house, garden, &c.
„	1578	·552	Arable & half of drain.
„	1579	·076	Sidegoats, house, garden, &c.
„	1580	8·809	Arable, half of drain, &c.
„	1581	·456	Rough pasture.
„	1582	11·268	Arable, ruin, half of drain, &c.
„	1583	7·031	Arable.
„	1584	11·173	Arable, embankment, & trees.
„	1585	·762	Drumshanty, homestead, &c.
„	1586	12·215	Arable & half of drain.
„	1587	9·945	Arable, embankment, & pool.
„	1588	5·126	Arable.
„	1589	·280	Plantation.
		6151·846	<i>Carried forward.</i>

No. of Sheet.	No. on Plan.	Area in Acres.	Description.
XXV. 10.	1590	6151·846	<i>Brought forward.</i>
"	1591	3·299	Arable.
"	1592	5·191	Arable.
"	1593	1·020	Plantation.
"	1594	3·045	Arable.
"	1594	·172	Plantation & road.
"	1595	·463	Ornamental ground, garden, &c.
"	1596	·359	Arable.
"	1597	·127	Occupation road.
"	1598	21·406	Arable & footpath.
"	1599	·405	Playhill, homestead, gardens, &c.
"	1600	2·669	Arable.
"	1601	8·718	Arable.
"	1602	·298	Rough pasture.
"	1603	6·603	Arable & road.
"	1604	1·257	Waste ground, half of drain, &c.
"	1605	·370	Rough pasture, half of drain, &c.
"	1606	·330	Rough pasture & embankment.
"	1607	7·752	Arable.
"	1608	2·554	Arable.
"	1609	6·565	Arable, part of drain, &c.
"	1610	4·956	Arable.
"	1611	5·331	Arable.
"	1612	4·249	Arable.
"	1613	2·169	Arable.
"	1614	·587	Wester Bedcow, homestead, &c.
"	1615	·429	Easter Bedcow, homestead, &c.
"	1616	·093	Plantation.
"	1617	·812	Easter Bedcow, offices, &c.
"	1618	12·269	Arable.
"	1619	9·364	Arable.
"	1620	12·911	Arable.
"	1621	·210	Rough pasture.
"	1622	5·867	Arable.
"	1623	5·145	Arable & footpath.
"	1624	·291	Whitehill, homestead, garden, &c.
"	1625	6·658	Arable.
"	1626	1·413	Rough pasture.
"	1627	·509	Waste ground.
"	1628	4·158	Arable & embankment.
"	1629	4·858	Arable & road.
"	1630	·331	Mossfinnan, homestead, &c.
"	1631	·069	Plantation.
"	1632	·153	Rough pasture & half of drain.
"	1633	1·595	Arable & half of drain.
"	1634	3·373	Arable & half of drain.
"	1635	3·445	Arable.
"	1636	·617	Sauchenhall, cottage, garden, &c.
"	1637	4·604	Arable.
"	1638	1·978	Plantation.
"	1639	·261	Rough pasture.
		6323·154	<i>Carried forward.</i>

No. of Sheet.	No. on Plan.	Area in Acres.	Description.
		6323·154	<i>Brought forward.</i>
XXV. 10.	1640	7·902	Arable, part of drain, &c.
"	1641	·421	Plantation & half of drain
"	1642	·128	Rough pasture.
"	1643	·417	Rough pasture.
"	1644	17·633	Arable & road.
"	1645	·022	House (West Barbeth).
"	1646	·307	Plantation.
"	1647	·217	Plantation.
"	1648	1·000	Arable.
"	1649	·077	Plantation.
"	1650	·742	Barbeth, homestead, gardens, &c.
"	1651	6·688	Arable.
"	1652	3·243	Arable & slope.
"	1653	·337	Plantation & embankment.
"	1654	6·620	Rough heathy pasture, &c.
"	1655	10·098	Arable & half of drain.
"	1656	6·728	Rough heathy pasture, &c.
"	1657	4·880	Arable & half of drain.
"	1658	10·286	Rough heathy pasture, &c.
"	1659	16·061	Arable.
"	1660	·505	Parish road.
"	1661	1·398	Rough pasture, road, rocks, &c.
"	1662	10·856	Arable.
"	1663	11·722	Arable.
"	1664	7·175	Arable.
"	1665	14·520	Rough heathy pasture.
"	1666	2·803	Arable.
"	1667	26·600	Rough heathy pasture.
"	1668	1·648	Arable & rough heathy pasture.
"	1669	·489	Plantation.
XXV. 11.	1670	12·141	Arable & old quarry.
"	1671	·069	Plantation.
"	1672	7·028	Arable.
"	1673	6·881	Arable & road.
"	1674	·342	Arable.
"	1675	12·518	Plantation, road, & half of drain.
"	1676	·939	Plantation.
"	1677	13·224	Arable, bushes, & half of drain.
"	1678	8·637	Arable.
"	1679	·632	Rough pasture & trees.
"	1680	9·892	Arable.
"	1681	8·822	Arable.
"	1682	4·780	Arable & half of Moss Water.
"	1683	11·096	Arable, road, & pond.
"	1684	3·383	Arable.
"	1685	·281	Occupation road.
"	1686	·834	Grayshill, homestead, garden, &c.
"	1687	·690	Arable.
"	1688	1·698	Arable.
"	1689	6·253	Arable.
		6604·817	<i>Carried forward.</i>

No. of Sheet.	No. on Plan.	Area in Acres.	Description.
XXV. 11.	1690	6604·817	<i>Brought forward.</i>
"	1691	7·589	Plantation & half of drain.
"	1692	5·401	Turnpike road.
"	1693	2·038	Rough pasture, part of drain, &c.
"	1694	6·610	Arable.
"	1695	·387	Rough heathy pasture, &c.
"	1696	4·991	Arable, road, & half of drain.
"	1697	1·022	Arable.
"	1698	5·345	Arable, road, & half of drain.
"	1699	16·847	Arable & half of drain.
"	1700	18·707	Arable.
"	1701	·797	Rough pasture.
"	1702	7·461	Arable.
"	1703	5·362	Arable.
"	1704	11·446	Arable.
"	1705	2·368	Arable.
"	1706	·132	Muir, house, ruin, &c.
"	1707	·252	Arable.
"	1708	12·310	Arable & road.
"	1709	21·403	Arable & half of Moss Water.
"	1710	·432	Rough pasture & trees.
"	1711	12·606	Arable, road, & rough pasture.
"	1712	·647	Plantation.
"	1713	11·419	Arable, half of Moss Water, &c.
"	1714	·150	Rough pasture.
"	1715	7·083	Arable, half of Moss Water, &c.
"	1716	2·809	Arable.
"	1717	8·253	Arable, part of drain, &c.
"	1718	·064	Laigh Hole, house & garden.
"	1719	8·192	Arable.
"	1720	11·046	Arable, footpath, & half of drain.
"	1721	1·730	Arable, footpath, & part of drain.
"	1722	14·575	Arable, road, & half of drain.
"	1723	7·524	Arable.
"	1724	12·091	Arable, footpath, & rough pasture.
"	1725	1·103	Arable & road.
"	1726	·523	Bell-land, homestead, garden, &c.
"	1727	·573	Arable, road, & footpath.
"	1728	22·541	Arable.
"	1729	14·712	Arable.
"	1730	7·339	Arable, road, pool, & footpath.
"	1731	14·744	Arable, road, & old limekiln.
"	1732	15·006	Arable & footpath.
"	1733	2·141	Arable.
"	1734	1·125	Dalshannan, houses, gardens, &c.
"	1735	6·801	Arable.
"	1736	10·470	Arable & part of mill lade.
"	1737	·687	Dalshannan, homestead, &c.
"	1738	·541	Rough pasture, part of mill lade, &c.
"	1739	·338	Arable & trees.
"		15·943	Arable, embankment, & trees.
		6948·493	<i>Carried forward.</i>

No. of Sheet.	No. on Plan.	Area in Acres.	Description.
XXV. 11.	1740	6948·493	<i>Brought forward.</i>
"	1741	·612	Pasture & embankment.
"	1742	9·988	Arable, footpath, & half of drain.
"	1743	4·195	Arable, road, & half of drain.
"	1744	1·263	Rough pasture, half of drain, &c.
"	1745	1·489	Stackyard.
"	1746	1·122	Badenheath, homestead, &c.
"	1747	2·875	Arable & footpath.
"	1748	·139	Occupation road.
"	1749	1·863	Arable & pool.
"	1750	1·355	Arable & half of drain.
"	1751	2·335	Arable.
"	1752	1·345	Arable.
"	1753	1·534	Arable.
"	1754	1·831	Arable.
"	1755	·719	Arable.
"	1756	1·292	Arable.
"	1757	·562	Greenwells, houses, gardens, &c.
"	1758	·065	House, garden, &c.
"	1759	·285	Arable.
"	1760	·364	Arable.
"	1761	·184	Old quarry & pool.
"	1762	5·854	Arable.
"	1763	·449	Occupation road.
"	1764	·442	House & gardens.
"	1765	·457	Pasture, road, & pond.
"	1766	·719	Homestead (part of), garden, &c.
"	1767	·548	Arable.
"	1768	·241	Homestead (part of), &c.
"	1769	18·871	Arable.
"	1770	2·123	Parish road.
"	1771	·118	Plantation.
"	1772	6·119	Arable.
"	1773	1·749	Arable.
"	1774	·650	Woodhead, homestead, garden, &c.
"	1775	10·528	Arable.
"	1776	4·134	Turnpike road.
"	1777	·240	Occupation road.
"	1778	10·597	Arable, trees, & half of mill lade.
"	1779	·371	Plantation & half of mill lade.
"	1780	4·685	Arable, ruin, & half of mill lade.
"	1781	1·686	Arable, trees, & rough pasture.
"	1782	·121	Plantation & half of mill lade.
"	1783	·153	Plantation.
"	1784	8·441	Arable, half of mill lade, &c.
"	1785	·227	Rough pasture & embankment.
"	1786	·844	Pasture, bushes, & embankment.
"	1787	8·552	Arable & embankment.
"	1788	·393	Pasture & embankment.
"	1789	7·937	Arable, half of drain, &c.
"	1790	·379	Pasture & embankment.
		7081·541	<i>Carried forward.</i>

No. of Sheet.	No. on Plan.	Area in Acres.	Description.
		7081.541	<i>Brought forward.</i>
XXV. 11.	1790	8.059	Arable & embankment.
"	1791	.255	House, garden, &c.
"	1792	.267	Public road.
"	1793	14.105	Arable & embankment.
"	1794	.745	Pasture, trees, & embankment.
"	1795	.628	Arable.
"	1796	.114	House, garden, &c.
"	1797	.023	House, &c. (Badenheath T.P.)
"	1798	.353	Belltrees, house, garden, &c.
"	1799	2.817	Arable.
"	1800	4.419	Arable & embankment.
"	1801	.202	Pasture & embankment.
"	1802	3.634	Arable.
"	1803	2.980	Rough pasture, slope, bushes, &c.
"	1804	18.394	Arable & embankment.
"	1805	.868	Pasture, pool, bushes, &c.
"	1806	19.146	Arable & embankment.
"	1807	10.772	Arable & embankment.
"	1808	.130	Plantation.
"	1809	2.943	Arable, trees, & embankment.
"	1810	.313	Pasture & bushes.
"	1811	.199	Pond.
"	1812	1.292	Wood Mill (corn), house, &c.
"	1813	3.229	Arable, half of mill lade, &c.
XXV. 12.	1814	.060	Pasture slope.
"	1815	11.419	Arable, half of Moss Water, &c.
XXIV. 16.	1816	1.829	Arable.
"	1817	.501	Old quarry.
"	1818	3.757	Arable, road, & house.
"	1819	.933	Mid Boghead, homestead, &c.
"	1820	.541	Elderslie Cottage, garden, &c.
"	1821	.246	Mid Boghead, house, garden, &c.
"	1822	7.572	Arable & road.
"	1823	.120	Plantation.
"	1824	.711	House, gardens, plantation, &c.
"	1825	.047	Plantation.
"	1826	.121	Occupation road.
"	1827	.258	Station (part of), garden, &c.
"	1828	.270	Plantation & slope.
"	1829	.020	Garden.
"	1830	.069	Waste ground & half of burn.
"	1831	3.031	Arable.
"	1832	.314	House, garden, &c.
"	1833	2.161	Arable.
"	1834	7.409	Arable.
"	1835	5.398	Arable.
"	1836	.886	Rough pasture.
"	1837	1.653	Plantation.
		7226.754	

RECAPITULATION.

Area in Acres.	{	6957·601	Land.
		112·087	Public roads.
		75·987	Railways.
		81·079	Water.
	{	<hr/> 7226·754 <hr/>	Total Area of the Parish of Kirkintilloch, in the County of Dunbarton (Detached).

INDEX TO PLACES

IN THE

PARISH OF KIRKINTILLOCH.

COUNTY OF DUMBARTON (DETACHED).

Name of Place.	No. of Sheet.		Descriptive Remarks.
	6 inch scale.	25344 in. scale.	
Auchinvole.	XIXA.	15	A mansion house.
Adamslee.	XXIV.	8	A farmsteading.
Auchnapoodle.	„	12	A dwelling house.
Auchindale.	„	12	A dwelling house.
Auchindavyhill.	XXV.	5	A farmsteading.
Broomhill House.	XXIV.	8	A mansion house.
Bellview Cottage.	„	8	A dwelling house.
Bellfield Print Works.	„	8	
Blair Cottage.	„	12	A dwelling house.
Bochara House.	„	12	A dwelling house.
Bar Hill.	XXV.	2	A hill feature.
Broomhill.	„	5	A farmsteading.
Banks.	„	5	A dwelling house.
Braes of Yetts.	„	5	A farmsteading.
Board Craigs.	„	6	A precipice.
Boghead Moss.	„	6	A moor.
Board Loch.	„	7	A lake.
Back O'Loch.	„	9	A farmsteading.
Bridgend.	„	9	A row of dwelling houses.
Barbeth.	„	10	A farmsteading.
Bellsland.	„	11	A farmsteading.
Badenheath.	„	11	A farmsteading.
Belltrees.	„	11	A dwelling house.
Coxdale.	XXIV.	8	A dwelling house.
Crofthead.	„	8	A dwelling house.
Campsie Junction Station.	„	16	A railway station.
Castle Hill.	XXV.	2	A hill feature.
Cailhead Plantation.	„	3	
Corbethill.	„	5	A farmsteading.
Claddens.	„	5	A farmsteading.
Castlehill.	„	6	A hill feature.
Campsie Branch Railway.	„	9	
Cult Burn.	„	9	
Drumhill.	„	6	A farmsteading.
Drumgrew.	„	7	A farmsteading.
Drum Mains.	„	7	A farmsteading.
Duntiblae.	„	9	A farmsteading.
Drumbreck.	„	10	A farmsteading.
Drumshanty.	„	10	A farmsteading.

Name of Place.	No. of Sheet.		Descriptive Remarks.
	6 inch scale.	25·344 in. scale.	
Dalshannon.	XXV.	11	A farmsteading.
Deerdykes.	"	11	A range of dwelling houses.
East Greens.	XXIV.	12	A range of dwelling houses.
Easter Boghead.	"	12	A farmsteading.
Faster Gallowhill.	"	12	A farmsteading.
Elderslie Cottage.	"	16	A dwelling house.
Eyrelan Glen.	XXV.	1	A hill feature.
East Board.	"	3	A farmsteading.
Easter Mains.	"	5	Dwelling houses.
Eastertoun.	"	6	A farmsteading.
Edinburgh & Glasgow) Railway.)	"	10	
Easter Bedcow.	"	10	A farmsteading.
East Gartclash.	"	6	A farmsteading.
Forth & Clyde Canal.	"	5	
Fallhead.	"	9	A farmsteading.
Florabank.	"	9	A dwelling house.
Flax Mill.	XXIV.	12	
Greens.	"	12	A farmsteading.
Gallowhill.	"	12	Dwelling houses.
Garngabber.	"	12	A farmsteading.
Gallowsink.	XXV.	5	A farmsteading.
Gartshore House.	"	6	A mansion.
Glenhead.	"	9	A dwelling house.
Garngabber.	"	9	A farmsteading.
Greenwells.	"	11	Dwelling houses.
Harestanes.	"	5	A farmsteading.
Hillhead.	"	5	Part of Kirkintilloch
Holm Bleachfield.	"	9	
Haugh.	"	9	A plot of ground.
Kirkintilloch.	XXIV.	8	A village.
Kirkside.	XXV.	9	A farmsteading.
Langside.	XIXA.	15	A farmsteading.
Langmuir.	XXV.	5	A farmsteading.
Luggiebank.	"	5	A dwelling house.
Little Drum.	"	7	A dwelling house.
Luggie Water.	"	10	
Laigh Hole.	"	10	A dwelling house.
Low Mosswater.	"	7	A farmsteading.
Lillybank.	XXIV.	12	A dwelling house.
Maryfield.	"	12	A dwelling house.
Middlemuir.	"	12	A farmsteading.
Mid Boghead.	"	16	A farmsteading.
Meiklehill.	XXV.	5	A dwelling house.
Merkland House.	"	5	A mansion house.

Name of Place.	No. of Sheet.		Descriptive Remarks.
	6 inch scale.	25·344 in. scale.	
Muirside.	XXV.	5	A farmsteading.
Mosswater.	"	7	A farmsteading.
Myrtle Bank.	"	9	A dwelling house.
Merkland Cottage.	"	9	A dwelling house.
Middlemuir Branch Railway	"	9	
Merkland.	"	9	A farmsteading.
Mossfinnan.	"	10	A farmsteading.
Muir.	"	11	A dwelling house.
Northbank.	XXIV.	8	A dwelling house.
Newdykes.	XXV.	5	A farmsteading.
Newlands.	"	5	A range of dwellings.
Oxgang.	"	9	A dwelling house.
Orchardtown.	"	11	A farmsteading.
Playhill.	"	10	A farmsteading.
Roseland Villa.	XXIV.	8	A dwelling house.
Roman Wall, &c.	XXV.	3	
Rosebank.	"	5	A farmsteading.
Strone Point.	XIXA.	15	On Forth & Clyde Canal.
Springbank Villa.	XXIV.	12	A dwelling house.
Shirva.	XXV.	2	A dwelling house.
Strone.	"	3	A hill feature.
Station (Roman).	"	5	
Station (Roman).	"	2	
Stonyflat.	"	2	A range of dwellings.
Stubble Broomhill.	"	2	A farmsteading.
Shells.	"	2	A dwelling house.
Solsgirth.	"	2	A dwelling house.
St. Flanan.	"	6	A farmsteading.
Saddlebrae.	"	6	A farmsteading.
Spade Forge Mill.	"	9	
Sidegoats.	"	10	Two dwelling houses.
Sauchenhall.	"	10	A dwelling house.
Twechar.	"	2	A farm house.
Turayhill.	"	2	A farmsteading.
Tintoek.	"	5	A small village.
Todhills.	"	7	A dwelling house.
Wester Mains Cottage. ..	XXIV	8	A dwelling house.
Wester Mains House.	"	8	A dwelling house.
Willowfield.	"	12	A dwelling house.
Whitehill.	XXV.	5	A dwelling house.
Waverly Park or Unthank.	"	5	A dwelling house.
West Board.	"	6	A farmsteading.
Wester Gartshore.	"	6	Two farmsteadings.
West Gartelash.	"	6	A farmsteading.
Woodilee House.	"	9	A mansion house.

Name of Place.	No. of Sheet.		Descriptive Remarks.
	6 inch scale.	25·5+1 in. scale.	
Waterside.....	XXV.	9	A small village.
Woodilee.	„	9	A farmsteading.
Wallflat.	„	9	A farmsteading.
Wester Bedcow.	„	10	A farmsteading.
Whitehill.	„	10	A farmsteading.
West Barbeth.	„	10	A dwelling house.
Woodhead.	„	11	A farmsteading.

AGENTS FOR THE SALE

OF THE

ORDNANCE PLANS.

ENGLAND.

LONDON.	Mr. E. Bumpus, 6, Holborn Bars, E.C.
	Mr. J. Arrowsmith, 10, Soho Square, W.
	Messrs. Letts, Son, & Co., 8, Royal Exchange, E.C.
	Messrs. Longman & Co., Paternoster Row, E.C.
	Mr. E. Stanford, 6, Charing Cross, S.W.
	Messrs. Vacher & Son, 29, Parliament Street, S.W.
	Messrs. Williams & Norgate, 14, Henrietta Street, Covent Garden.
	Messrs. G. Philip & Son, 32, Fleet Street, E.C.; & L'pool.
	Mr. J. Wyld, Charing Cross.
	Dr. J. J. Whitty, C.E., 35, Parliament Street, S.W.
APPLEBY.	Mr. J. Whitehead.
ALNWICK.	Mr. M. Smith.
BRADFORD.	Mr. Henry Gaskarth, Westgate.
BATH.	Messrs. Sims & Son.
BIRMINGHAM.	Mr. H. Wright (late Napper & Wright).
BEVERLEY.	Mr. John Kemp.
BOLTON.	Mr. H. Bradbury.
BRISTOL.	Mr. John Lavars.
BISHOP AUCKLAND	Mr. M. Braithwaite.
BARNARD CASTLE.	Messrs. J. & R. W. Atkinson
CLEVELAND, York- shire.	Mr. George Dixon.
CARDIFF.	Mr. Hugh Bird.
CARLISLE.	Messrs. Thurnam & Sons.
COVENTRY.	Mr. Edward Wright.
CHELMSFORD.	Mr. Thomas B. Arthy.
COCKERMOUTH. ..	Mrs. M. Bailey.
DARLINGTON.	Mr. H. Penney.
DURHAM.	Mr. George Andrews.
DOVER.	Mr. M. C. & F. Batcheller.
DEVONPORT.	Mr. S. W. Hearle.
FAREHAM.	Mr. George Sutton.
GLOUCESTER.	Messrs. G. J. Wait & Co.
GREAT AYTON, nr. Stokesley, York- shire.	Mr. G. Dixon.
HARTLEPOOL.	Messrs. Pearson & Co.
HUDDERSFIELD. ..	Mr. A. L. Peace.
HULL.	Mr. J. W. Leng.
KIRKBY LONSDALE	Mr. R. Morphet.
KENDAL.	Mr. T. Atkinson.
KESWICK.	Mr. James Mayo.
LIVERPOOL.	Messrs. Philip, Son, & Nephew, 49 & 51, South Castle St.
	Messrs. Webb & Hunt.
	Mr. J. R. Isaac.

AGENTS, ENGLAND—CONTINUED.

LEEDS	Mr. J. Smith.
LONGTON	Mr. F. S. Wright
LONGPORT, Staff...	Mr. Evans.
MARYPORT	Mr. John Adair.
MALTON	Mr. H. Smithson.
MANCHESTER	{ Mr. E. Slater. Mr. W. T. Hansbrow, 111, Bury New Road.
NORTH SHIELDS..	
NORWICH	Messrs. Phillipson & Hare.
NEWCASTLE.....	Mr. H. Pigg.
NOTTINGHAM	Mr. R. Turner.
OLDHAM	Mr. R. Sutton.
OXFORD	Mr. John Hirst.
PENRITH.....	Messrs. Spiers & Son.
PORTSMOUTH	Mr. B. T. Sweeten.
PLYMOUTH	Mr. W. H. Charpentier
PRESTON	Mr. J. Land.
READING.....	Mr. R. Veevers.
ROCHDALE	Mr. G. Lovejoy.
RICHMOND, York- shire.....	{ Mr. E. Wrigley. Mr. J. Bell.
RIPON	
SCARBOROUGH....	Messrs. Johnston & Co.
SETTLE	Mr. S. W. Theakstone.
SHEFFIELD	Mr. J. Wildman.
SWANSEA.....	Mr. H. Pawson.
STOCKTON-ON-TEES	Mr. E. Pearce.
SOUTHAMPTON ..	{ Messrs. Jennett & Co. Messrs. Forbes & Bennet.
SUNDERLAND	
TORQUAY.....	Mr. W. Sharland.
THIRSK	Mr. W. H. Hills.
ULVERSTON.....	Mr. W. T. Fisher.
WAKEFIELD	Mr. W. Bransby.
WIGAN	Mr. Soulby.
WHITEHAVEN....	Mr. S. G. Bucknall.
WINDERMERE....	Messrs. Hicks & Allen.
WORCESTER.....	Mr. S. G. Bucknall.
WOLSKINGHAM....	Messrs. Callender & Dixon.
YORK	Mr. J. Garnett.
	Mr. J. R. Mister.
	Mr. J. Chapman, Postmaster, &c.
	{ Mr. J. Glaisby. Mr. J. Sampson.

SCOTLAND.

EDINBURGH	{ Messrs. Johnston, 4, St. Andrew Square. Messrs. Black, North Bridge. Mr. T. C. Jack, Princes Street.
AYR.....	
ABERDEEN	
AIRDRIE, Lanarksh	Mr. John Dick.
ANNAN	Messrs. Keith & Gibb.
BATHGATE	Mr. Thomas Forsyth.
BERWICK-UPON- TWEED	Mr. William Cuthbertson.
CUPAR.....	Mr. J. Johnston.
DUMFRIES'	{ Mr. A. Henderson. Mr. S. Robinson.
	Mr. Sinclair.

AGENTS, SCOTLAND—CONTINUED

DUNFERMLINE ..	Messrs. Miller & Son.
DUNSE	Mr. George Johnston.
DUNDEE	Mr. C. D. Chalmers.
DUMBARTON	Mr. J. Irving.
FORFAR	Mr. W. Shepperd.
GLASGOW	{ Messrs. J. Smith & Son.
	{ Messrs. J. Lumsden & Son.
HADDINGTON	Mr. J. Millen.
HAWICK	Mr. William Syme.
JEDBURGH	Messrs. A. & W. Easton.
KIRKCALDY	Mr. J. J. Wilson.
KIRKCUDBRIGHT..	Mr. J. Nicholson.
KINROSS	
KELSO	Mr. J. H. Rutherford.
LINLITHGOW	Mr. A. Waldie.
MONTROSE	Mr. Geo. Walker, High Street.
MOFFAT	Mr. William Muir.
NEWTON STEWART	Miss A. Watson.
PEEBLES	Mr. R. Stirling.
PAISLEY	Mr. William McIntyre.
PERTH	{ Mrs. M. Paton.
	{ Messrs. MacDonald & MacCallum, 30, George Street.
SELKIRK	Mr. G. Lewis.
STIRLING	Mr. Robert S. Shearer.
WISHAW, Lanark- shire	{ Mr. W. Campbell.

IRELAND.

DUBLIN	{ Messrs. Hodges & Smith, Grafton Street.
	{ Messrs. Brassington & Gale, 6, Bachelor's Walk.
	{ Dr. J. J. Whitty, C.E.; and at London.
	{ Messrs. Thom & Son, 87 & 88, Abbey Street.
ARMAGH	Mr. John McWatters.
ATHLONE	Mr. James Martin.
BELFAST	Mr. James Magill.
CORK	Mr. Francis Guy.
CARLOW	Mr. Thomas Edwards.
CAVAN	Mr. John Fegan.
CLONMELL	Mr. James O'Neill.
DROGHEDA	Mr. Michael Daly.
ENNISKILLEN	Mr. William Trimble.
GALWAY	Mr. Thomas Croker.
KILKENNY	Mr. William Nicholson.
LONDONDERRY ..	Mr. Hempton
MALLOW	Mr. Joseph Johns.
MULLINGAR	Mr. Sampson Wallis.
NEWRY	Mr. Robert Greer.
OMAGH	Mr. John Nelis.
WATERFORD	Mr. Thomas S. Harvey.
WEXFORD	Mr. F. S. Davis.

1700	1701	1702	1703	1704	1705	1706	1707	1708	1709	1710	1711	1712	1713	1714	1715	1716	1717	1718	1719	1720	1721	1722	1723	1724	1725	1726	1727	1728	1729	1730	1731	1732	1733	1734	1735	1736	1737	1738	1739	1740	1741	1742	1743	1744	1745	1746	1747	1748	1749	1750	1751	1752	1753	1754	1755	1756	1757	1758	1759	1760	1761	1762	1763	1764	1765	1766	1767	1768	1769	1770	1771	1772	1773	1774	1775	1776	1777	1778	1779	1780	1781	1782	1783	1784	1785	1786	1787	1788	1789	1790	1791	1792	1793	1794	1795	1796	1797	1798	1799	1800
------	------	------	------	------	------	------	------	------	------	------	------	------	------	------	------	------	------	------	------	------	------	------	------	------	------	------	------	------	------	------	------	------	------	------	------	------	------	------	------	------	------	------	------	------	------	------	------	------	------	------	------	------	------	------	------	------	------	------	------	------	------	------	------	------	------	------	------	------	------	------	------	------	------	------	------	------	------	------	------	------	------	------	------	------	------	------	------	------	------	------	------	------	------	------	------	------	------	------	------	------

APPENDIX

1801	1802	1803	1804	1805	1806	1807	1808	1809	1810	1811	1812	1813	1814	1815	1816	1817	1818	1819	1820	1821	1822	1823	1824	1825	1826	1827	1828	1829	1830	1831	1832	1833	1834	1835	1836	1837	1838	1839	1840	1841	1842	1843	1844	1845	1846	1847	1848	1849	1850	1851	1852	1853	1854	1855	1856	1857	1858	1859	1860	1861	1862	1863	1864	1865	1866	1867	1868	1869	1870	1871	1872	1873	1874	1875	1876	1877	1878	1879	1880	1881	1882	1883	1884	1885	1886	1887	1888	1889	1890	1891	1892	1893	1894	1895	1896	1897	1898	1899	1900
------	------	------	------	------	------	------	------	------	------	------	------	------	------	------	------	------	------	------	------	------	------	------	------	------	------	------	------	------	------	------	------	------	------	------	------	------	------	------	------	------	------	------	------	------	------	------	------	------	------	------	------	------	------	------	------	------	------	------	------	------	------	------	------	------	------	------	------	------	------	------	------	------	------	------	------	------	------	------	------	------	------	------	------	------	------	------	------	------	------	------	------	------	------	------	------	------	------	------	------

ORDNANCE SURVEY OF SCOTLAND.

BOOK OF REFERENCE TO THE PLAN

OF THE

PARISH OF KIRKMICHAEL,

IN THE

COUNTY OF PERTH,

CONTAINING 57558·656 ACRES.

COLONEL SIR HENRY JAMES, R.E., F.R.S., M.R.I.A., F.G.S., &c.,

SUPERINTENDENT OF THE SURVEY.



LONDON:

PRINTED BY GEORGE E. EYRE AND WILLIAM SPOTTISWOODE,

PRINTERS TO THE QUEEN'S MOST EXCELLENT MAJESTY.

FOR HER MAJESTY'S STATIONERY OFFICE.

1867.

Price Two Shillings.

ORDNANCE SURVEY OF SCOTLAND

BOOK OF REFERENCE TO THE PLAN

OF THE

PARTIAL OF KIRKMICHAEL

IN THE

COUNTY OF DUNDEE

FOR THE YEAR 1867

COLONEL SIR HENRY LAMONT B.T. M.P. M.A. F.R.S. &c.

[7142—50—6/67.]

STATIONER OF THE BOOKS



LONDON:

PRINTED BY GEORGE E. BARNES AND SONS, STATIONERS

PRINTERS TO THE QUEEN AND ROYAL SOCIETY

THE NEW NATIONAL MATHEMATICAL SOCIETY

1867

Price Two Shillings

VIII

VII

PARISH OF KIRKMICHAEL

XI

XII

ORDNANCE SURVEY OF SCOTLAND

PARISH OF KIRKMICHAEL

REVISION

INDEX AND SHEETS

MOUNTAIN

XXIII

XXII

XXIII

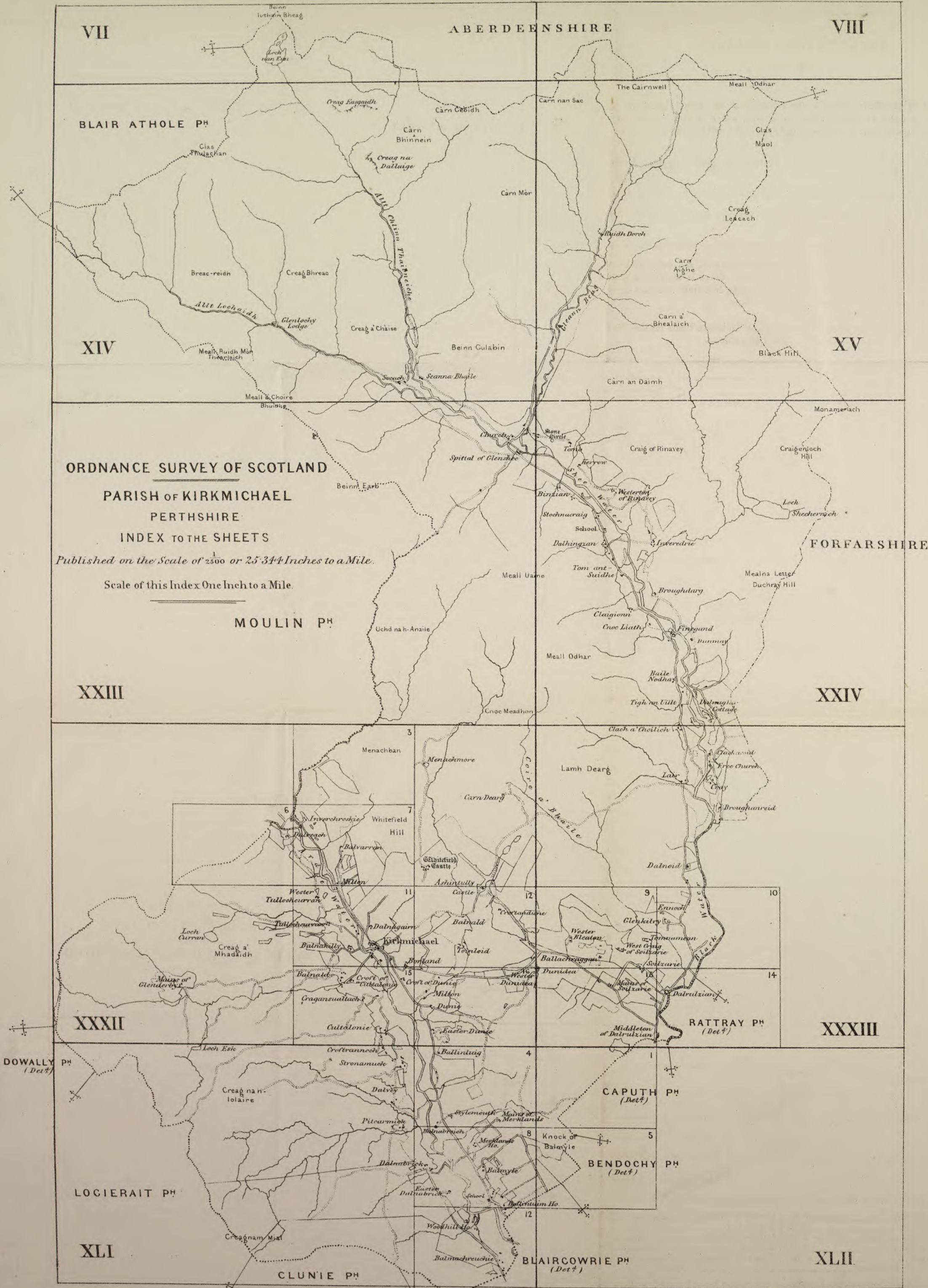
XXIII

XII

XII

ORDNANCE SURVEY OF SCOTLAND

Published by the Ordnance Survey, London



ORDNANCE SURVEY OF SCOTLAND
PARISH OF KIRKMICHAEL
PERTHSHIRE
INDEX TO THE SHEETS

Published on the Scale of $\frac{1}{2500}$ or 25.344 Inches to a Mile.

Scale of this Index One Inch to a Mile.

MOULIN PH

CLUNIE PH

BLAIRCOWRIE PH
(Det 4)

CAPUTH PH
(Det 4)

BENDOCHEY PH
(Det 4)

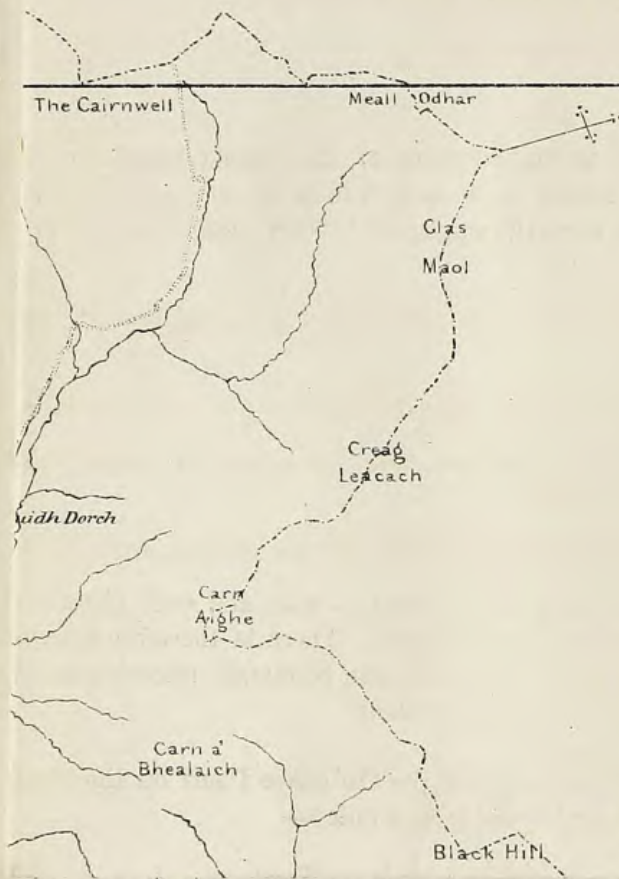
RATTRAY PH
(Det 4)

BLAIR ATHOLE PH

LOCIERAIT PH

DOWALLY PH
(Det 4)

VIII



XV

CAPUTH PH
(Det⁷)

5

INDOCHY PH
(Det⁷)

IE PH

XLII

of Areas at 2/-

EXPLANATORY REMARKS.

The scale of the Parish Plans is the 1-2500th of the actual length on the ground, and is equal to 25·344 inches to a mile, which is very approximately equal to one square inch to one acre, the square of 1·0018 inch being equal to one acre.

The length of each sheet is $1\frac{1}{2}$ miles, and the width 1 mile, the area of each sheet is therefore 960 acres.

Each enclosure has a reference number to the area which is given in this Book.

The Braces (*f*) on the plans are to indicate that the spaces so braced are included under the same reference number.

The Altitudes in feet above the Mean Level of the Sea are written thus—31·4.

The Scale of the Plans of the County is 6 inches to a mile, and each sheet contains the same area as 16 sheets of the Parish Plans. There is therefore a double reference number to each sheet, as VI. 9., the Roman Numerals referring to the County Plans, the Arabic Figures to the Parish Plans.

The following are the characters employed on the Ordnance Plans on the Scales of 1-2500, and 6 inches to a mile :—

County Names	C	Hundreds or Wards	W
Parishes	P	Townships	T
Extra Parochial.....	E	Division of Townships	T
Antiquities	<div style="display: flex; align-items: center;"> <div style="font-size: 4em; margin-right: 10px;">{</div> <div> <div>ROMAN</div> <div>Druidical or Saxon</div> <div>Norman or Subsequent</div> </div> </div>		

The descriptions of the boundaries are shown by the following initials :—

Centre of Stream	<i>C.S.</i>	Centre of Fence	<i>C.F.</i>
Centre of Road	<i>C.R.</i>	Top of Cop	<i>T.C.</i>
Side of Stream or Drain ...	<i>S.S.</i> or <i>S.D.</i>	Centre of Wall	<i>C.W.</i>
Root of Hedge	<i>R.H.</i>	Defaced	<i>Def.</i>
Face of Wall	<i>F.W.</i>	Track of Stream.....	<i>T.S.</i>
Undefined.....			<i>Und.</i>

Where a change occurs in the boundaries, the symbol [o—o] is used to show the part at which the change takes place.

N.B.—To convert Decimal Fractions of an Acre into Roods and Perches, multiply the decimal first by 4 and then by 40, preserving the same number of decimals in the product.

Examples—

Acres.

633·357

4

1·428

40

A. R. P.

633 1 17

17·120

Acres.

527·013

4

·052

40

A. R. P.

527 0 2

2·080

TABLE

FOR CONVERTING DECIMAL PARTS OF AN ACRE INTO ROODS AND PERCHES.

Perch.	0 Rood.	1 Rood.	2 Roods.	3 Roods.	Perch.	0 Rood.	1 Rood.	2 Roods.	3 Roods.
0	·000	·250	·500	·750	21	·131	·381	·631	·881
1	·006	·256	·506	·756	22	·137	·387	·637	·887
2	·012	·262	·512	·762	23	·144	·394	·644	·894
3	·019	·269	·519	·769	24	·150	·400	·650	·900
4	·025	·275	·525	·775	25	·156	·406	·656	·906
5	·031	·281	·531	·781	26	·162	·412	·662	·912
6	·037	·287	·537	·787	27	·169	·419	·669	·919
7	·044	·294	·544	·794	28	·175	·425	·675	·925
8	·050	·300	·550	·800	29	·181	·431	·681	·931
9	·056	·306	·556	·806	30	·187	·437	·687	·937
10	·062	·312	·562	·812	31	·194	·444	·694	·944
11	·069	·319	·569	·819	32	·200	·450	·700	·950
12	·075	·325	·575	·825	33	·206	·456	·706	·956
13	·081	·331	·581	·831	34	·212	·462	·712	·962
14	·087	·337	·587	·837	35	·219	·469	·719	·969
15	·094	·344	·594	·844	36	·225	·475	·725	·975
16	·100	·350	·600	·850	37	·231	·481	·731	·981
17	·106	·356	·606	·856	38	·237	·487	·737	·987
18	·112	·362	·612	·862	39	·244	·494	·744	·994
19	·119	·369	·619	·869	40	·250	·500	·750	1·000
20	·125	·375	·625	·875					

PARISH OF KIRKMICHAEL,

IN THE

COUNTY OF PERTH.

No. on Plan.	Area in Acres.	Remarks.	No. on Plan.	Area in Acres.	Remarks.
1	·919	Rough pasture and stream.	38	·194	House and garden.
2	6·301	Wood.	39	6·037	Wood, roads, &c.
3	9·648	Rough pasture.	40	5·624	Arable and rough pasture.
4	31·535	Arable.	41	1·043	Rough pasture.
5	·076	Arable.	42	23·061	Wood and road.
6	·718	Wood and stream.	42a	2·700	Rough pasture and road.
7	2·587	Wood and stream.	43	20·494	Arable and stream.
8	22·520	Arable.	44	·696	Arable.
9	9·304	Arable.	45	·342	Arable.
10	19·013	Arable, rough pasture, &c.	46	12·958	Arable.
11	19·422	Rough pasture.	47	·386	Wood.
12	57·589	Wood.	48	21·064	Arable, rough pasture, &c.
13	1·813	Rough pasture and stream.	49	·291	Wood.
14	434·357	Heathy pasture.	50	·785	Wood.
15	386·230	Heathy pasture.	51	·743	Houses, garden, and road.
16	2·163	Wood.	52	2·521	Wood.
17	7·852	Rough pasture.	53	·309	Wood.
18	·363	Wood.	54	18·249	Arable.
19	·955	Houses, garden, and road.	55	·263	Wood.
20	3·401	Arable and road.	56	·187	Arable.
21	11·599	Wood.	57	33·064	Arable, wood, and stream.
22	9·260	Wood and streams.	58	1·979	Wood.
23	·297	Road.	59	·422	Arable, stream, and trees.
24	2·362	Arable and stream.	60	·429	Arable, stream, and trees.
25	1·920	Arable and road.	61	8·425	Arable and rough pasture.
26	1·445	Wood and road.	62	26·040	Arable.
27	1·243	Arable and stream.	63	10·401	Arable.
28	·162	House and garden.	64	6·269	Arable, streams, &c.
29	7·273	Arable.	65	·788	Wood.
30	·143	Wood.	66	3·523	Arable and stream.
31	1·608	Rough pasture and stream	67	4·688	Arable.
32	1·114	Arable.	68	7·710	Wood, stream, & road.
33	13·282	Arable, rough pasture, &c.	69	9·736	Arable.
34	·816	Wood and stream.	70	·844	Road.
35	6·485	Arable.	71	7·507	Arable.
36	·435	Wood.	72	8·517	Arable.
37	6·895	House, ruin, arable, road, &c.			

No. on Plan.	Area in Acres.	Remarks.	No. on Plan.	Area in Acres.	Remarks.
73	5.041	Rough pasture, trees, &c.	117	.518	Houses and gardens.
74	6.321	Arable.	118	1.712	Pond.
75	9.369	Arable.	119	36.709	Rough pasture, road, &c.
76	.342	House, garden, and stream.	120	.178	Arable and trees.
77	1.360	Arable, wood, and road.	121	3.074	Rough pasture and wood.
78	.782	Arable and footpath.	122	23.049	Arable.
79	.327	Houses and arable.	123	.467	Wood.
80	13.736	Wood, road, and stream.	124	1.152	Arable.
81	6.426	Arable, stream, &c.	125	.453	Rough pasture and wood.
82	2.009	Wood and stream.	126	6.819	Arable.
83	.343	Rough pasture.	127	2.769	Arable.
84	8.752	Arable.	128	.627	Rough pasture and stream.
85	148.367	Rough pasture.	129	5.731	Wood and stream.
86	229.658	Heathy pasture.	130	9.582	Arable.
87	13.623	Wood.	131	1.774	Wood.
88	125.512	Rough pasture.	132	8.951	Arable.
89	122.604	Arable and rocks.	133	10.241	Arable and rough pasture.
90	23.368	Heathy pasture.	134	.668	Wood.
91	.235	Heathy pasture.	135	10.232	Arable and road.
92	8.134	Wood and stream.	136	7.134	Arable.
93	18.541	Heathy pasture.	137	1.668	Rough pasture.
94	.739	Arable.	138	4.294	Arable and streams.
95	.178	Rough pasture.	139	.328	Houses and garden.
96	2.854	Wood.	140	1.167	Rough pasture and roads.
97	15.993	Arable.	141	.084	Houses and garden.
98	12.868	Wood and road.	142	8.083	Arable.
99	1.320	Arable.	143	12.861	Arable and streams.
100	6.371	Wood.	144	.789	Wood.
101	.137	Arable.	145	.132	House and garden.
102	9.644	Arable.	146	1.670	Houses, pond, garden, &c.
103	8.947	Arable and limekiln.	147	.987	Wood and footpath.
104	1.860	Public road.	148	7.172	Arable.
105	11.116	Arable and stream.	149	.988	Public road.
106	13.520	Arable, stream, &c.	150	.786	Wood.
107	.721	Wood, stream, &c.	151	2.106	Arable and houses.
108	3.944	Arable, stream, &c.	152	8.112	Arable.
109	5.908	Rough pasture, road, &c.	153	2.208	Arable.
110	1.350	Houses, garden, &c.	154	8.805	Arable and road.
111	7.736	Arable, streams, &c.	155	8.327	Arable.
112	4.195	Streams, rough pasture, &c.	156	7.169	Arable.
113	2.850	Arable and rough pasture.	157	.391	Wood.
114	1.330	Wood.	158	.046	House and garden.
115	.421	Wood.	159	6.655	Arable.
116	5.143	Rough pasture and stream.	160	.551	Houses and garden.
			161	6.879	Arable.

No. on Plan.	Area in Acres.	Remarks.	No. on Plan.	Area in Acres.	Remarks.
162	·118	House and arable.	209	1·516	Wood and stream.
163	·281	House and garden.	210	9·970	Arable and stream.
164	·347	Houses and garden.	211	6·338	Arable and stream.
165	·565	House and garden.	212	4·875	Arable and stream.
166	·643	Church and grave-yard.	213	·526	Public road.
167	·457	House, garden, &c.	214	8·485	Arable and stream.
168	3·333	Arable and trees.	215	4·106	Arable and stream.
169	1·137	Rough pasture and streams.	216	6·914	Arable, rough pasture, &c.
170	·955	Houses and gardens.	217	2·843	Arable, rough pasture, &c.
171	1·566	Houses and gardens.	218	·144	Wood.
172	·383	Arable.	219	·629	Houses and garden.
173	·771	Wood.	220	1·432	Rough pasture.
174	4·118	Arable.	221	2·171	Arable.
175	3·970	Arable.	222	1·103	Wood.
176	·302	Wood.	223	·166	Wood and stream.
177	17·450	Arable and footpath.	224	19·427	Arable.
178	2·798	Houses, garden, roads, &c.	225	2·847	Rough pasture and streams.
179	·195	Pond.	226	·112	Pond.
180	2·237	Arable.	227	12·090	Arable and stream.
181	6·350	Arable.	228	8·959	Arable and stream.
182	·277	Houses, garden, &c.	229	9·724	Arable, stream, &c.
183	1·287	Wood.	230	6·026	Arable, stream, &c.
184	1·429	Arable and trees.	231	95·823	Arable and streams.
185	8·129	Arable and trees.	232	74·314	Arable, streams, &c.
186	9·248	Arable.	233	·231	Ruins and arable.
187	·482	Pond.	234	·253	Houses and garden.
188	8·343	Arable, trees, and stream.	235	17·253	Wood.
189	·214	House and gardens.	236	21·001	Arable, rough pasture, &c.
190	1·222	Houses, gardens, &c.	237	4·917	Rough pasture.
191	1·104	Houses, gardens, and arable.	238	6·176	Rough pasture.
192	·103	Arable, &c.	239	2·392	Wood and streams.
193	8·265	Arable.	240	11·415	Rough pasture and stream.
194	23·578	Wood and streams.	241	7·756	Wood and stream.
195	11·883	Arable.	242	6·280	Arable, rough pasture, &c.
196	12·391	Arable.	243	8·295	Arable.
197	12·021	Arable.	244	25·061	Rough pasture.
198	12·498	Arable.	245	34·977	Rough pasture.
199	·542	Arable.	246	8·445	Arable and rough pasture.
200	·511	Arable.	247	7·817	Arable.
201	11·570	Arable.	248	1·213	Wood and stream.
202	12·088	Arable.	249	5·405	Arable.
203	12·173	Arable.	250	3·071	Arable.
204	8·233	Arable.	251	·086	Garden.
205	1·486	Private road.	252	1·133	Arable and ruin.
206	8·200	Arable.	253	·078	Houses and yard.
207	11·294	Arable.			
208	13·185	Arable and stream.			

PARISH OF KIRKMICHAEL.

No. on Plan.	Area in Acres.	Remarks.	No. on Plan.	Area in Acres.	Remarks.
254	·134	House and garden.	296	13·351	Statute labor road.
255	·277	Houses and rough pasture.	297	·136	Arable.
256	1·189	Rough pasture and stream.	298	·321	House, yard, and wood.
257	·144	Garden.	299	·070	House and garden.
258	1·726	Houses and rough pasture.	300	6·509	Arable.
259	·173	Houses and garden.	301	14·995	Rough pasture and houses.
260	3·113	Rough pasture and stream.	302	·188	Garden.
261	11·251	Arable.	303	7·161	Arable.
262	5·309	Rough pasture and stream.	304	27·089	Arable.
263	5·615	Arable.	305	1·822	Arable.
264	14·276	Arable and rough pasture.	306	32·264	Arable and stream.
265	7·154	Arable and footpaths.	307	5·228	Arable.
266	·260	House and garden.	308	31·875	Arable.
267	57·444	Arable and rough pasture.	309	1·398	Wood.
268	10·663	Arable.	310	·361	Wood.
269	11·190	Arable.	311	56·089	Arable and stream.
270	4·153	Wood, garden, &c.	312	41·964	Wood and stream.
271	·699	Houses, yard, &c.	313	40·246	Arable.
272	1·520	Wood, road, &c.	314	1·921	Houses, ruins, gardens, &c.
273	30·136	Arable, road, &c.	315	16·645	Arable, stream, and road.
274	1·434	Wood and road.	316	4·402	Arable and road.
275	12·026	Arable.	317	17·231	Arable, rough pasture, &c.
276	17·300	Arable, stream, &c.	318	11·007	Arable.
277	65·670	Arable and rocks.	319	5·529	Rough pasture.
278	42·728	Arable.	320	13·073	Arable and rough pasture.
279	13·262	Arable.	321	·138	House and yard.
280	31·889	Arable and stream.	322	6·193	Rough pasture and road.
281	14·625	Arable and rough pasture.	323	4·612	Rough pasture.
282	6·985	Arable and rough pasture.	324	·117	Garden.
283	8·290	Wood and stream.	325	6·522	Rough pasture, house, &c.
284	·389	Houses and garden.	326	7·707	Rough pasture.
285	25·315	Arable and stream.	327	8·222	Arable and rough pasture.
286	35·731	Arable and stream.	328	7·939	Arable.
287	13·447	Wood, road, &c.	329	6·543	Arable and rough pasture.
288	30·239	Rough pasture.	330	10·351	Wood.
289	4·954	Wood.	331	57·234	Rough pasture and stream.
290	5·859	Arable and trees.	332	2·826	Arable.
291	2·706	Arable.	333	9·929	Arable and rough pasture.
292	1·042	Arable, stream, &c.	334	5·269	Wood.
293	·156	House and garden.	335	10·510	Arable.
294	68·390	Arable, rocks, and stream.			
295	16·915	Wood and shed.			

No. on Plan.	Area in Acres.	Remarks.	No. on Plan.	Area in Acres.	Remarks.
336	·925	Houses, garden, &c.	383	8·454	House and arable.
337	1·160	Wood and rocks.	384	9·494	Arable.
338	3·477	Arable.	385	·164	Arable.
339	4·848	Arable and stream.	386	9·067	Arable.
340	11·682	Arable and stream.	387	7·944	Arable and limekiln.
341	1·310	Houses, garden, &c.	388	21·774	Arable and quarry.
342	20·854	Arable, road, and trees.	389	·220	Wood.
343	·158	Wood.	390	26·310	Arable and rough pasture.
344	·186	Houses, ruins, and garden.	391	·662	Wood.
345	·580	Wood.	392	·564	Arable.
346	30·212	Arable.	393	29·464	Arable and road.
347	·124	Wood.	394	22·323	Arable.
348	·157	Wood.	395	·633	Road.
349	14·575	Arable and road.	396	15·613	Arable.
350	·488	Houses, yard, &c.	397	17·019	Black Water (part of).
351	12·686	Arable and stream.	397a	·325	Arable.
352	16·604	Arable, stream, &c.	398	8·531	Arable.
353	·572	Wood.	399	·495	Wood and stream.
354	15·902	Arable and trees.	400	2·449	Arable.
355	24·095	Arable.	401	28·359	Rough pasture and footpath.
356	14·466	Arable and stream.	402	1·949	Wood.
357	9·461	Arable.	403	·166	Rough pasture and trees.
358	28·311	Arable.	404	2·174	Rough pasture and trees.
358a	·133	Wood.	405	1·450	Arable and road.
359	11·465	Arable.	406	·317	Arable.
360	6·814	Arable and stream.	407	2·539	Arable and heathy pasture.
361	18·987	Arable.	408	·429	Arable and rough pasture.
362	23·586	Arable and stream.	409	6·923	Rough pasture and trees.
363	7·144	Arable and stream.	410	·722	Arable.
364	8·584	Arable and stream.	411	8·209	Arable and rough pasture.
365	13·997	Arable.	412	1·132	Rough pasture and wood.
366	·158	Wood.	413	·725	Arable and trees.
367	·297	Wood and stream.	414	·655	Arable.
368	·409	Private road.	415	1·298	Houses, ruins, garden, &c.
369	9·458	Arable and trees.	416	·221	Houses, stream, garden, &c.
370	1·729	Houses, yard, and wood.	417	·562	Wood and streams.
371	·231	Pond.	418	·712	Houses, trees, garden, &c.
372	·198	Garden.	419	4·892	Rough pasture and trees.
373	·131	Houses and garden.			
374	38·821	Wood.			
375	36·787	House, heathy pasture, &c.			
376	18·622	Rough pasture.			
377	3·586	Arable, &c.			
378	5·394	Arable.			
379	4·904	Arable.			
380	·517	Arable.			
381	11·117	Arable.			
382	·576	Houses, gardens, &c.			

No. on Plan.	Area in Acres.	Remarks.	No. on Plan.	Area in Acres.	Remarks.
420	1.559	Arable and road.	461	8.592	Arable.
421	.313	Wood and road.	462	2.210	Arable.
422	3.811	Rough pasture, wood, &c.	463	3.500	Arable, rough pasture, &c.
423	.479	Arable.	464	22.710	Houses, rough pasture, roads, &c.
424	1.328	Arable and stream.	465	.341	Houses and garden.
425	.182	Houses, garden, &c.	466	7.935	Arable, roads, &c.
426	.805	Rough pasture, trees, &c.	467	7.630	Arable.
427	.113	Garden.	468	4.162	Streams, rough pasture, &c.
428	5.058	Wood and road.	469	.567	Arable.
429	1.682	Arable.	470	2.356	Arable and road.
430	.680	Arable.	471	.839	Houses and garden.
431	.433	Rough pasture, road, &c.	472	2.529	Arable, footpath, &c.
432	1.034	Houses, ruins, gardens, &c.	473	1.800	Arable, rough pasture, &c.
433	.388	Wood.	474	2.364	Public road.
434	3.072	Arable.	475	1.397	Rough pasture and trees.
435	.547	Houses, gardens, &c.	476	10.543	Arable and rough pasture.
436	.237	Rough pasture, house, &c.	477	1.019	Arable.
437	1.566	Arable.	478	3.583	Rough pasture, wood, &c.
438	.805	Wood.	479	4.755	Arable and rough pasture.
439	1.037	Houses, gardens, &c.	480	8.949	Arable, rough pasture, and wood.
440	1.172	Arable and trees.	481	.031	House and garden.
441	.327	Houses, gardens, &c.	482	.067	House and garden.
442	6.114	Arable and stream.	483	1.826	Rough pasture and stream.
443	10.036	Arable.	484	.035	House and sheepfold.
444	1.443	Public road.	485	21.253	Rough pasture and road.
445	12.814	Arable and stream.	486	7.324	Rough pasture.
446	9.681	Arable and stream.	487	12.594	Rough pasture and sheepfold.
447	1.649	Wood.	488	.488	House and ruins.
448	6.144	Arable.	489	8.499	Arable and rough pasture.
449	.084	House and garden.	490	8.632	Arable and rough pasture.
450	9.357	Arable.	491	4.150	Arable, trees, and stream.
451	5.538	Arable and rough pasture.	492	5.673	Arable and rough pasture.
452	1.031	Rough pasture, trees, &c.	493	.820	Rough pasture, lime-kiln, &c.
453	3.134	Arable.	494	11.060	Arable and stream.
454	1.336	Arable and stream.	495	5.729	Arable.
455	.308	Rough pasture and trees.			
456	.533	Rough pasture, trees, &c.			
457	10.140	Arable, ruins, road, &c.			
458	6.698	Streams, rough pasture, &c.			
459	2.098	Water.			
460	.197	Trees, &c.			

No. on Plan.	Area in Acres.	Remarks.	No. on Plan.	Area in Acres.	Remarks.
496	·664	Wood.	534	3·337	Arable and stream.
497	·703	Houses and arable.	535	1·522	Arable and stream.
498	·177	Water.	536	·558	Arable and rough pasture.
499	36·632	Roads, heathy pasture, &c.	537	·926	Wood.
500	·074	Houses and yards.	538	1·950	Arable and rough pasture.
501	·096	Garden.	539	1·338	Arable.
502	2·757	Arable, road, and streams.	540	·549	Arable.
503	·286	House, garden, &c.	541	3·451	Arable.
504	·103	Houses and garden.	542	·353	Rough pasture and stream.
505	11·734	Arable.	543	1·186	Houses, gardens, &c.
506	4·516	Rough pasture.	544	4·169	Arable and rough pasture.
507	10·145	Arable and stream.	545	1·519	Arable.
508	1·273	Rough pasture and stream.	546	1·555	Arable.
509	12·957	Arable.	547	·259	Houses, garden, &c.
510	1·156	Rough pasture and trees.	548	·107	Houses and yards.
511	11·118	Arable, rough pasture, and stream.	549	6·559	Arable, rough pasture, &c.
512	23·783	Arable and road.	550	2·514	Arable and rough pasture.
513	·891	Rough pasture, road, and shingle.	551	4·128	Arable and rough pasture.
514	73·610	River Ardl (part of.)	552	·397	House and yards.
515	·877	Arable and road.	553	12·551	Arable and stream.
516	4·484	Rough pasture, road, and stream.	554	5·513	Arable and roads.
517	2·272	Arable and rough pasture.	555	3·500	Streams, rough pasture, &c.
518	7·261	Rough pasture and arable.	556	·198	Houses, garden, and yards.
519	4·701	Arable.	557	·164	House, garden, and yard.
520	1·209	Wood.	558	1·004	Rough pasture and stream.
521	6·191	Arable.	559	6·078	Arable.
522	1·862	Arable.	560	·841	Arable.
523	33·022	Arable, rough pasture, &c.	561	15·261	Statute labor road.
524	1·293	Rough pasture and trees.	562	2·012	Rough pasture, road, &c.
525	1·542	Rough pasture, &c.	563	·828	Arable.
526	·794	Wood.	564	11·048	Arable, rough pasture, &c.
527	·527	Houses, gardens, &c.	565	5·369	Arable, rough pasture, &c.
528	4·762	Arable, stream, &c.	566	3·768	Stream, rough pasture, &c.
529	9·112	Arable, stream, &c.	567	19·222	Arable and rough pasture.
530	4·051	Arable and rough pasture.	568	8·208	Arable and rough pasture.
531	5·103	Arable.			
532	5·774	Arable, rough pasture, and road.			
533	1·684	Arable, rough pasture, &c.			

No. on Plan.	Area in Acres.	Remarks.	No. on Plan.	Area in Acres.	Remarks.
569	9.071	Arable, rough pasture, &c.	604	3.288	House, heathy pasture, &c.
570	.926	Rough pasture.	605	4.170	Arable, rough pasture, &c.
570a	.660	Stream, rough pasture, &c.	606	1.728	Arable and stream.
571	.484	House, garden, &c.	607	6.729	Arable and rough pasture.
572	2.129	Rough pasture, road, &c.	608	1.200	Arable.
573	1.898	Arable and rough pasture.	609	1.661	Road, rough pasture, &c.
574	.032	House and garden.	610	.480	House, garden, &c.
575	1.284	Houses, yards, &c.	611	9.135	Arable, rough pasture, &c.
576	1.664	Arable and stream.	612	.177	Rough pasture and stream.
577	13.349	Arable, rough pasture, and ruins.	613	1.522	Arable.
578	21.991	Arable, rough pasture, &c.	614	70.141	Heathy pasture, &c.
579	8.712	Arable.	615	19.691	Heathy pasture, &c.
580	1.192	Houses, garden, &c.	616	5.674	Arable and heathy pasture.
581	5.531	Arable.	617	30.645	Heathy pasture and road.
582	2.653	Arable.	618	4.492	Heathy pasture, &c.
583	.762	Rough pasture and stream.	619	6.109	Arable.
584	29.329	Arable, stream, &c.	620	1.992	Arable and stream.
585	11.073	Arable, rough pasture, &c.	621	2.352	Arable and stream.
586	.712	Arable.	622	4.470	Arable and stream.
587	.318	Houses, garden, &c.	623	3.615	Arable and stream.
588	5.403	Arable.	624	9.674	Arable and heathy pasture.
588a	.492	Private road.	625	5.073	Arable.
589	8.401	Rough pasture.	626	9.054	Heathy pasture.
590	18.916	Rough pasture and stream.	627	16.416	Arable and stream.
591	4.085	Arable and stream.	628	.164	Houses and yards.
592	.399	Houses, garden, &c.	629	2.849	Arable and stream.
593	.669	Arable.	630	3.568	Arable and stream.
594	9.798	Arable, rough pasture, and stream.	631	.094	House, garden, &c.
595	3.558	Arable, rough pasture, and stream.	632	.187	House, garden, &c.
596	.638	Rough pasture and stream.	633	12.248	Arable and stream.
597	1.786	Arable, &c.	634	.632	Arable and stream.
598	2.470	Arable, rough pasture, &c.	635	1.768	Arable and stream.
599	3.143	Arable.	636	10.495	Arable.
600	.121	House and garden.	637	16.650	Heathy pasture, &c.
601	4.630	Arable, rough pasture, &c.	638	8.197	Arable, road, &c.
602	2.292	Rough pasture and house.	639	.589	Houses, garden, &c.
603	.244	House and yards.	640	.616	Arable and road.
			641	39.048	Arable.
			642	191.852	Heathy pasture, &c.
			643	70.806	Heathy pasture, &c.
			644	28.111	Arable and stream.
			645	16.856	Arable and stream.
			646	17.014	Arable.

No. on Plan.	Area in Acres.	Remarks.	No. on Plan.	Area in Acres.	Remarks.
647	19.685	Arable and road.	699	11.357	Rough pasture, road, &c.
648	10.406	Arable.	700	11.703	Rough pasture.
649	9.169	Heathy pasture.	701	5.194	Arable.
650	11.316	Arable and ruin.	702	.107	Pond.
651	10.440	Arable.	703	23.842	Arable.
652	5.872	Arable.	704	5.792	Statute labor road.
653	6.234	Heathy pasture.	705	3.129	Rough pasture, &c.
654	21.326	Heathy pasture.	706	.147	Wood (island).
655	10.269	Arable, road, &c.	707	.170	Arable, &c.
656	10.649	Arable.	708	.397	Road.
657	1.187	Houses, garden, &c.	709	11.202	Arable, stream, &c.
658	14.102	Wood.	710	.287	Rough pasture, &c.
659	6.440	Arable.	711	.078	Rough pasture, &c. (island).
660	3.205	Arable.	712	6.870	Arable, rough pasture, &c.
661	4.871	Arable.	713	9.348	Arable.
662	3.207	Arable.	714	9.930	Arable, rough pasture, &c.
663	2.073	Private road.	715	1.012	Arable.
664	12.900	Arable.	716	.767	Houses, garden, &c.
665	3.787	Arable and stream.	717	1.533	Arable.
666	8.286	Arable.	718	12.938	Arable, stream, &c.
667	1.993	Wood.	719	.785	Arable and trees.
668	5.533	Arable and stream.	720	2.051	Houses, gardens, &c.
669	7.514	Arable.	721	4.983	Arable and stream.
670	14.456	Wood.	722	2.169	Arable, road, &c.
671	10.988	Arable and road.	723	7.186	Arable and rough pasture.
672	9.489	Arable and road.	724	4.638	Arable, stream, &c.
673	4.273	Arable.	725	14.903	Arable and rough pasture.
674	8.506	Heathy pasture, &c.	726	.908	Rough pasture and trees.
675	16.851	Heathy pasture.	727	5.162	Arable and rough pasture.
676	.158	Pasture.	728	1.041	Wood.
677	7.510	Pasture.	729	1.053	Arable.
678	11.675	Heathy pasture.	730	1.038	Rough pasture.
679	53.615	Heathy pasture.	731	11.986	Arable.
680	2.199	Heathy pasture, &c.	732	2.784	Wood and stream.
681	.668	Houses, garden, &c.	733	16.747	Arable.
682	2.425	Arable.	734	.142	Wood.
683	.153	House, garden, &c.	735	1.235	Road and stream.
684	11.503	Arable.	736	20.138	Arable.
685	15.983	Arable.	737	10.272	Arable and rough pasture.
686	.231	House, garden, &c.	738	.709	Arable.
687	18.079	Arable.	739	1.247	Wood.
688	12.408	Arable.	740	12.607	Arable.
689	13.960	Arable.	741	.618	Arable.
690	5.099	Arable and stream.			
691	.354	Private road.			
692	4.188	Arable and stream.			
693	12.038	Arable and furze.			
694	6.721	Arable.			
695	2.944	Arable, house, &c.			
696	.793	Wood, &c.			
697	.537	Wood.			
698	5.143	Arable, road, &c.			

No. on Plan.	Area in Acres.	Remarks.	No. on Plan.	Area in Acres.	Remarks.
742	.298	Rough pasture & trees.	778	100.662	Heathy pasture, &c.
743	.686	Wood.	779	8.096	Heathy pasture, &c.
744	11.824	Arable and rough pasture.	780	15.530	Heathy pasture, &c.
745	.080	Houses, garden, &c.	781	5.712	Heathy pasture and stream.
746	.775	Rough pasture, road, &c.	782	.308	Heathy pasture and stream.
747	.568	Arable.	783	29.047	Heathy pasture, &c.
748	19.702	Arable and rough pasture.	784	19.208	Heathy pasture and stream.
749	.524	Arable.	785	3.599	Heathy pasture, &c.
750	2.202	Rough pasture and trees.	786	6.292	Heathy pasture, &c.
751	9.094	Arable.	787	4.337	Arable, heathy pasture, &c.
752	2.097	Arable.	788	.218	Arable.
753	4.512	Arable and rough pasture.	789	2.475	Arable.
754	.631	Rough pasture.	790	7.766	Arable, heathy pasture, &c.
755	.961	Rough pasture, stream, &c.	791	13.274	Pasture, &c.
756	9.498	Arable.	792	7.634	Arable, heathy pasture, &c.
757	.181	Houses, garden, &c.	793	10.046	Arable, heathy pasture, &c.
758	2.609	Arable, rough pasture, &c.	794	9.755	Arable, heathy pasture, &c.
759	1.436	Houses, garden, &c.	795	7.733	Arable.
760	.738	Arable.	796	2.360	Wood.
761	.127	Pond.	797	6.052	Arable.
762	3.229	Pasture.	798	5.974	Arable.
763	16.825	Rough pasture, &c.	799	.630	Houses and yards.
764	.099	House and garden.	800	15.859	Arable and road.
765	4.808	Arable and rough pasture.	801	7.580	Arable and road.
766	.188	Houses, garden, &c.	802	10.443	Arable.
767	1.406	Rough pasture.	803	1252.157	Heathy pasture, &c.
768	10.226	Heathy pasture, road, &c.	804	.556	Loch Mharaich (part of).
769	2.772	Arable and heathy pasture.	805	5.034	Heathy pasture.
770	4.441	Arable, heathy pasture, &c.	806	8.727	Pasture, ruin, &c.
771	.210	Houses, garden, &c.	807	2.887	Arable.
772	7.396	Arable, rough pasture, &c.	808	.225	House, garden, &c.
773	.909	Houses, garden, &c.	809	.353	Heathy pasture.
774	7.065	Arable, rough pasture, &c.	810	13.619	Arable.
775	10.610	Arable, heathy pasture, &c.	811	12.071	Arable.
776	11.341	Heathy pasture and stream.	812	.978	Rough pasture and trees.
777	12.144	Arable, heathy pasture, &c.	813	10.037	Arable and trees.
			814	.158	Wood.
			815	1.300	Pitcarmick Burn.
			816	1.230	Wood.
			817	.407	Wood.
			818	7.708	Arable, rough pasture, &c.

No. on Plan.	Area in Acres.	Remarks.	No. on Plan.	Area in Acres.	Remarks.
819	4.039	Arable.	857	6.619	Arable.
820	1.699	Wood.	858	1.855	Rough pasture and trees.
821	1.660	Arable.	859	13.839	Arable, rough pasture, &c.
822	4.174	Arable and rough pasture.	860	1.030	Arable.
823	.492	Wood.	861	8.683	Arable.
824	12.755	Arable and rough pasture.	862	2.278	Wood.
825	.471	Rough pasture and road.	863	1.684	Arable.
826	.575	Wood, road, &c.	864	.362	Rough pasture and trees.
827	.636	Garden.	865	2.739	Arable and stream.
828	3.197	Houses, yards, &c.	866	.073	Rough pasture (island).
829	.205	Wood.	867	12.013	Arable, rough pasture, &c.
830	.218	Rough pasture & ruin.	868	.442	Rough pasture and trees (island).
831	.258	House, garden, &c.	869	9.698	Rough pasture, road, &c.
832	.830	Rough pasture, stream, &c.	870	1.144	Houses, garden, &c.
833	18.165	Wood, road, &c.	871	9.325	Arable.
834	8.246	Arable.	872	7.995	Arable, stream, &c.
835	5.652	Arable.	873	.312	Wood.
836	.211	Wood and stream.	874	7.996	Arable and stream.
837	.221	Wood and stream.	875	1.231	Rough pasture and trees.
838	5.607	Arable, stream, &c.	876	7.210	Arable and stream.
839	3.886	Arable, stream, &c.	877	1.980	Arable, rough pasture, &c.
840	.707	Heathy pasture and trees.	878	9.169	Arable, rough pasture, &c.
841	6.985	Arable and road.	879	1.002	Rough pasture, stream, &c.
842	.782	Rough pasture, stream, &c.	880	8.535	Arable.
843	1.187	Rough pasture, road, &c.	881	.813	Wood.
844	.671	Houses, garden, &c.	882	4.118	Arable and stream.
845	.635	Rough pasture, stream, &c.	883	.447	Road.
846	7.426	Arable, rough pasture, &c.	884	.842	Rough pasture.
847	.315	Wood.	885	3.067	Rough pasture, road, &c.
848	7.057	Arable and rough pasture.	886	10.643	Arable, rough pasture, &c.
849	1.720	Rough pasture, stream, &c.	887	1.855	Rough pasture, &c.
850	1.979	Rough pasture, stream, &c.	888	5.313	Arable.
851	1.050	Wood.	889	.939	Wood, stream, &c.
852	.462	Rough pasture.	890	.962	Arable, stream, &c.
853	3.662	Rough pasture and trees.	891	2.270	Arable.
854	3.445	Arable.	892	4.778	Arable, stream, &c.
855	15.719	Arable and stream.	893	.242	Wood.
856	1.505	Rough pasture and trees.	894	.455	Road.
			895	6.723	Arable.

No. on Plan.	Area in Acres.	Remarks.	No. on Plan.	Area in Acres.	Remarks.
896	·478	Wood.	943	5·087	Arable, stream, &c.
897	9·529	Arable.	944	·331	Wood.
898	12·365	Arable, marsh, &c.	945	6·376	Arable.
899	1·422	Marsh.	946	2·864	Arable, rough pasture, &c.
900	2·057	Arable.	947	·481	Wood and stream.
901	1·075	Rough pasture and trees.	948	·084	House and garden.
902	2·960	Wood, &c.	949	·215	Private road.
903	18·864	Arable.	950	7·118	Arable.
904	·432	House, garden, &c.	951	4·351	Wood and road.
905	·214	House, garden, &c.	952	·114	Wood.
906	1·948	Arable and stream.	953	1·066	Private road.
907	·967	Arable.	954	7·954	Arable.
908	·023	House, &c.	955	6·984	Arable.
909	7·271	Arable, rough pasture, &c.	956	2·077	Wood and stream.
910	·207	House, garden, &c.	957	6·791	Arable.
911	·106	Wood.	958	·623	Wood.
912	2·755	Arable.	959	8·846	Arable.
913	·156	Houses, garden, &c.	960	1·455	Wood.
914	1·745	Rough pasture, road, &c.	961	10·377	Arable.
915	·209	Garden.	962	9·192	Arable.
916	5·318	Arable.	963	8·577	Arable.
917	1·203	Gardens.	964	15·566	Arable and stream.
918	·304	Wood and road.	965	11·842	Arable and stream.
919	·651	House and ornamental ground.	966	·145	House, yards, &c.
920	2·861	Arable and trees.	967	·084	Pond.
921	·150	House, garden, &c.	968	4·348	Arable.
922	3·324	Wood, road, &c.	969	3·417	Wood.
923	·926	Arable, road, and trees.	970	·771	Curling pond.
924	·449	Houses, yards, &c.	971	1·969	Arable.
925	·055	House and garden.	972	18·976	Wood, road, &c.
926	6·229	Arable.	973	2·517	Wood, road, &c.
927	·205	Private road.	974	8·624	Wood and road.
928	2·911	Arable.	975	1·420	Rough pasture.
929	2·531	Arable and stream.	976	5·523	Wood and road.
930	4·457	Wood, road, &c.	977	2·421	Arable and wood.
931	·171	Wood and road.	978	·841	Houses, garden, &c.
932	·412	Garden.	979	5·108	Arable, stream, &c.
933	·896	Arable, road, &c.	980	1·063	Houses, garden, &c.
934	·383	Houses, yards, &c.	981	1·819	Wood.
935	·112	House, &c.	982	2·322	Arable.
936	1·427	Wood and road.	983	·525	Wood.
937	·067	House and yard.	984	6·724	Wood, road, &c.
938	·409	Wood.	985	6·971	Arable.
939	·262	Private road.	986	7·888	Arable and road.
940	12·585	Arable and road.	987	5·932	Heathy pasture.
941	·617	Wood and stream.	988	6·055	Arable.
942	1·050	Wood and stream.	989	8·504	Rough pasture and road.
			990	1·550	House, garden, &c.
			991	9·549	Arable.
			992	10·341	Arable.

No. on Plan.	Area in Acres.	Remarks.	No. on Plan.	Area in Acres.	Remarks.
993	9·854	Arable.	1039	3·704	Wood.
994	2·536	Wood.	1040	·327	Wood.
995	8·171	Arable and road.	1041	2·252	Wood.
996	6·953	Arable and road.	1042	9·235	Arable.
997	5·795	Arable and road.	1043	10·776	Wood and road.
998	4·770	Arable and stream.	1044	1·274	Houses, yards, &c.
999	·239	Private road.	1045	·196	Pond.
1000	3·649	Arable and stream.	1046	·129	Wood and road.
1001	4·745	Arable.	1047	·182	Wood.
1002	5·083	Arable, road, &c.	1048	8·819	Wood, roads, &c.
1003	4·449	Arable, rough pasture, &c.	1049	4·028	Arable, roads, &c.
1004	4·724	Arable, stream, &c.	1050	·547	House and yards.
1005	4·554	Arable and stream.	1051	1·017	Arable, roads, &c.
1006	4·991	Arable and road.	1052	2·170	Wood, roads, &c.
1007	5·151	Arable.	1053	·123	Arable.
1008	5·412	Arable and stream.	1054	1·175	Garden.
1009	5·900	Arable and road.	1055	3·822	Wood, road, &c.
1010	4·562	Arable and road.	1056	1·706	Arable, stream, &c.
1011	6·936	Arable and road.	1057	·289	Wood.
1012	9·033	Arable.	1058	2·104	Rough pasture and trees.
1013	·753	Houses, garden, &c.	1059	1·529	Rough pasture and trees.
1014	15·665	Arable and rough pasture.	1060	·070	House and garden.
1015	·346	House and garden.	1061	·780	Private road.
1016	9·108	Arable.	1062	2·846	Rough pasture and trees.
1017	·199	Wood.	1063	·756	Arable.
1018	·784	Wood.	1064	·268	Wood and house.
1019	12·510	Arable.	1065	·717	Wood.
1020	4·766	Public road.	1066	·393	House, road, &c.
1021	·923	Houses, yards, &c.	1067	·842	Wood, road, &c.
1022	4·595	Arable.	1068	·277	Private road.
1023	116·500	Heathy pasture, &c.	1069	·481	Wood.
1024	36·238	Wood.	1070	·154	Wood.
1025	65·257	Rough heathy pasture.	1071	·452	Wood.
1026	36·271	Wood and road.	1072	6·346	Arable and road.
1027	4·804	Arable and stream.	1073	·797	Wood and stream.
1028	4·409	Arable.	1074	·273	House, garden, &c.
1029	5·025	Arable and road.	1075	·289	Wood and stream.
1030	4·483	Arable, road, &c.	1076	1·434	Arable.
1031	20·193	Heathy pasture and road.	1077	2·528	Arable, rough pasture, &c.
1032	·807	Houses, yards, &c.	1078	2·086	Wood and road.
1033	3·246	Arable and heathy pasture.	1079	·192	Wood.
1034	101·280	Heathy pasture and road.	1080	3·943	Arable.
1035	144·489	Heathy pasture, &c.	1081	·633	Wood.
1036	147·412	Wood, roads, &c.	1082	20·975	Arable and wood.
1037	4·511	Public road.	1083	·672	Wood.
1038	9·704	Heathy pasture and stream.	1084	·290	Wood.
			1085	24·744	Arable.
			1086	11·625	Arable and trees.

INDEX TO PLACES

IN THE

PARISH OF KIRKMICHAEL.

COUNTY OF PERTH.

Name of Place.	No. of Sheet.		Descriptive Remarks.
	6-inch scale.	25·344-inch scale.	
Alltelappy Inn - - -	XXXII.	11	
Ashintully Castle - - -	"	12	
Ballachraggan - - -	XXXIII.	9	A farmsteading.
Balchrockan - - -	XXXII.	15	A farmsteading.
Ballinluig - - -	XLI.	4	A farmsteading.
Ballinluig Cottages - - -	"	"	
Ballintuim House - - -	"	12	
Balmachreuchie - - -	"	"	A few cottars' houses.
Balmyle - - -	"	8	A mansion.
Balnabroich - - -	"	4	A farmsteading.
Balnald - - -	XXXII.	15	Two farmsteadings and four cothouses.
Balnakilly - - -	"	11	A farmsteading.
Balvarran - - -	"	7	A dwelling house.
Borland - - -	"	15	A farmsteading.
Brae of Balinloan - - -	"	16	A farmsteading.
Bridgend - - -	"	11	Several dwelling houses.
Burnside of Merklands - - -	XLI.	8	A cothouse.
Cnoc Eirionnaich - - -	XLII.	1	A hill.
Cragansualtach - - -	XXXII.	15	A farmsteading.
Croftandune - - -	"	12	A farmsteading and cothouse.
Croft of Cultalonia - - -	"	15	A farmsteading.
Croft of Dunie - - -	"	"	A farmsteading.
Croftmair - - -	"	16	A farmsteading.
Crowhill - - -	XLI.	12	A farmsteading.
Cultalonia - - -	XXXII.	15	A farmsteading.
Dalnabrick - - -	XLI.	8	A farmsteading.
Dalnagairn - - -	XXXII.	11	A farmsteading.
Dalreach - - -	"	6	A farmsteading.
Dalrulzian - - -	XXXIII.	14	A mansion.
Dunidea - - -	{ XXXII.	13	} A farmsteading.
Dunie - - -		16	
Easter Dalnabrick - - -	XLI.	8	A farmsteading.
Easter Dunie - - -	XXXII.	16	A farmsteading.
Ennoch - - -	XXXIII.	10	A dwelling house.
Garriemore - - -	XLII.	1	
Glenkilry - - -	XXXIII.	10	A dwelling house, &c.
Independent Chapel - - -	XLI.	8	

Name of Place.	No. of Sheet.		Descriptive Remarks.
	6-inch scale.	25·344-inch scale.	
Inverchroskie - - -	XXXII.	7	A shooting lodge.
Inverchroskie Cottage - - -	"	"	
Kirkmichael - - -	"	11	A village.
Knockindo - - -	"	16	A farmsteading.
Knock of Balmyle - - -	XLII.	5	A hill.
Mains of Dalrulzian - - -	XXXIII.	14	A farmsteading.
Mains of Merklands - - -	XLI.	4	A farmsteading.
Mains of Soilzarie - - -	XXXIII.	13	A farmsteading.
Middleton of Dalrulzian - - -	"	"	A farmsteading.
Merklands House - - -	XLI.	8	A mansion.
Middle Ballintuim - - -	"	"	A farmsteading.
Mill of Dunie - - -	XXXII.	16	A dwelling house and corn mill.
Milton - - -	"	16	A farmsteading.
Milton - - -	"	11	A farmsteading, corn mill, &c.
Milton Cottages - - -	"	"	
Moine Bhogaidh - - - {	XLI.	4	} A large peat moss.
Muilean Dubh - - -	XXXII.	11	
Moulinuarie - - -	"	12	A farmsteading.
Salamanca - - -	XLI.	8	A dwelling house.
Soilzarie - - -	XXXIII.	13	A farmsteading.
Stylemouth - - -	XXXII.	15	A farmsteading.
Stylemouth - - -	XLI.	4	A farmsteading.
Toinloid - - -	XXXII.	12	A farmsteading.
Tomnamoan - - -	XXXIII.	9	Four farmsteadings.
Tomlea - - -	XLI.	8	A farmsteading.
Tullochcurran - - -	XXXII.	11	A farmsteading.
Waterloo - - -	XLI.	8	A dwelling house.
Wester Ballintuim - - -	"	"	A farm house.
Wester Bleaton - - -	XXXIII.	9	A dwelling house.
West Craig of Soilzarie - - -	"	"	A farmsteading.
Wester Dunidea - - -	XXXII.	16	Two dwelling houses, &c.
Wester Tullochcurran - - -	"	11	A farmsteading.
Woodhill House - - -	XLI.	12	A mansion.

LONDON:

Printed by GEORGE E. EYRE and WILLIAM SPOTTISWOODE,
Printers to the Queen's most Excellent Majesty.

For Her Majesty's Stationery Office.



ORDNANCE SURVEY OF SCOTLAND.

BOOK OF REFERENCE TO THE PLAN

OF THE

PARISH OF KIRKTON,

IN THE

COUNTY OF ROXBURGH,

CONTAINING 6222·861 ACRES.

COLONEL HENRY JAMES, R.E., FRS., F.G.S.,

SUPERINTENDENT OF THE ORDNANCE SURVEY.

PRINTED AT THE ORDNANCE SURVEY OFFICE, SOUTHAMPTON.

1859.

[Faint, illegible handwriting at the top of the page, possibly a signature or title.]

[Faint, illegible line of text.]

[Faint, illegible line of text.]

[Faint, illegible line of text.]

[Faint, illegible line of text.]

[Faint, illegible line of text.]

[Faint, illegible text at the bottom of the page, possibly a footer or concluding remarks.]

IN

HAWICK P^m

2

Winnington

6

Whithorn

Fort

10

Whitchallbrice

TEVIOTHEAD

P^m

Fort

on
p-
ch

of

his

ure

—

et
ore
als

the

W

T

T

l

nt

-

F.
C.
W.
ef.
S.

ew

PARISH OF KIRKTON

INDEX TO THE SHEETS

Scale 1 Inch to 1 Mile



XXV

CAVERS Pⁿ

XXVI

HAWICK Pⁿ


CAVERS Pⁿ



SURVEYED BY CAPTⁿ STOTHERD R. E.

Published on 14 Sheets at $\frac{2}{6}$ each

Printed under the Direction of Captⁿ A de C. Scott R. E.



EXPLANATORY REMARKS.

The Scale of the Parish Plans is the 1-2500th of the actual length on the ground, and is equal to 25·344 inches to a mile, which is very approximately equal to one square inch to one acre, the square of 1·0018 inch being equal to one acre.

The length of each sheet is $1\frac{1}{2}$ miles, and the width 1 mile, the area of each sheet is therefore 960 acres.

Each enclosure has a reference number to the area which is given in this Book.

The Braces (*f*) on the plans are to indicate that the spaces so braced are included under the same reference number.

The Altitudes in feet above the Mean Level of the Sea are written thus—
31·4.

The Scale of the Plans of the County is 6 inches to a mile, and each sheet contains the same area as 16 sheets of the Parish Plans. There is therefore a double reference number to each sheet, as VI. 9., the Roman Numerals referring to the County Plans, the Arabic Figures to the Parish Plans.

The following are the characters employed on the Ordnance Plans on the Scales of 1-2500, and 6 inches to a mile:—

County Names	Ⓒ	Hundreds or Wards	W
Parishes	P	Townships	T
Extra Parochial	E	Division of Townships	T
Antiquities	<div style="display: flex; align-items: center;"> <div style="font-size: 4em; margin-right: 10px;">{</div> <div> ROMAN Druidical or Saxon Norman or Subsequent </div> </div>		

The descriptions of the boundaries are shewn by the following initials:—

Centre of Stream	C. S.	Centre of Fence	C. F.
Centre of Road	C. R.	Top of Cop	T. C.
Side of Stream or Drain S. S. or S. D.	S. S. or S. D.	Centre of Wall	C. W.
Root of Hedge	R. H.	Defaced	Def.
Face of Wall	F. W.	Track of Stream	T. S.
Undefined	Und.		

Where a change occurs in the boundaries, the symbol [o—o] is used to shew the part at which the change takes place.

AGENTS FOR THE SALE

OF THE

ORDNANCE PLANS.

ENGLAND.

LONDON.	{	Mr. J. Arrowsmith, 10, Soho Square, W.
		Messrs. Letts, Son, & Co., 8, Royal Exchange, E.C.
		Messrs. Longman & Co., Paternoster Row, E.C.
		Mr. E. Stanford, 6, Charing Cross, S.W.
		Messrs. Vacher & Son, 29, Parliament Street, S.W.
		Messrs. Webster & Co., 60, Piccadilly, W.
		Messrs. G. Philip & Son, 32, Fleet Street, E.C. & L'pool.
		Mr. J. Wyld, Charing Cross.
		Dr. J. J. Whitty, C.E., 35, Parliament Street, S. W.
APPLEBY.		Mr. J. Whitehead.
ALNWICK.		Mr. M. Smith.
BATH.		Messrs. Sims & Son.
BIRMINGHAM.		Messrs. Napper & Wright.
BEVERLEY.		Mr. John Kemp.
BOLTON.		Mr. H. Bradbury.
BRISTOL.		Mr. John Lavars.
BISHOP AUCKLAND		Mr. M. Braithwaite.
BARNARD CASTLE.		Messrs. J. & R. W. Atkinson.
CLEVELAND, York-	{	Mr. George Dixon.
shire.		
CARDIFF.		Mr. Hugh Bird.
CARLISLE.		Messrs. Thurnam & Sons.
COVENTRY.		Mr. Edward Wright.
CHELMSFORD.		Mr. Thomas B. Arthy.
DARLINGTON.		Mr. H. Penney.
DURHAM.		Mr. George Andrews.
FAREHAM.		Mr. George Sutton.
GLOUCESTER.		Messrs. G. J. Wait & Co.
GREAT AYTON, nr.	{	Mr. G. Dixon.
Stokesley, York-		
shire.		
HARTLEPOOL.		Messrs. Pearson & Co.
HUDDERSFIELD. ..		Mr. A. L. Peace.
HULL.		Mr. J. W. Leng.
KIRKBY LONSDALE		Mr. R. Morphet.
KENDAL.		Mr. T. Atkinson.
KESWICK.		Mr. James Mayo.
LIVERPOOL.	{	Messrs. G. Philip & Son.
		Messrs. Webb & Hunt.
		Mr. J. R. Isaac.
LEEDS.		Mr. J. Smith.
LONGTON.		Mr. F. S. Wright.
LONGPORT, Staff..		Mr. Evans.
MALTON.		Mr. H. Smithson.
MANCHESTER.	{	Mr. G. Simms.
		Mr. W. T. Hansbrow, 59, King Street.
NORTH SHIELDS..		Messrs. Phillipson & Hare.
NORWICH.		Mr. H. Figg.

NEWCASTLE.....	Mr. R. Turner.
NOTTINGHAM	Mr. R. Sutton.
OLDHAM	Mr. John Hirst.
OXFORD	Messrs. Spiers & Son.
PENRITH.....	Mr. B. T. Sweeten.
PORTSMOUTH	Mr. W. H. Charpent
PLYMOUTH	Mr. J. Land.
PRESTON	Mr. R. Veevers.
READING.....	Mr. G. Lovejoy.
ROCHDALE	Mr. E. Wrigley.
RICHMOND, York- shire	Mr. J. Bell.
RIPON	Messrs. Johnston & Co.
SCARBOROUGH.....	Mr. S. W. Theakstone.
SETTLE	Mr. J. Wildman.
SHEFFIELD	Mr. H. Pawson.
SWANSEA.....	Mr. E. Pearce,
STOCKTON-ON-TEES	Messrs. Jennett & Co.
SOUTHAMPTON ..	Mr. W. Sharland.
SUNDERLAND	Mr. H. J. Dixon.
THIRSK	Mr. W. Bransby.
ULVERSTON	Mr. Soulby.
WAKEFIELD	Messrs. Hicks & Allen.
WIGAN	Mr. S. G. Bucknall.
WHITEHAVEN.....	Messrs. Callender & Dixon.
WINDERMERE.....	Mr. J. Garnett.
YORK	Mr. J. Glaisby.

SCOTLAND.

EDINBURGH.....	Messrs. Johnston, 4, St. Andrew Square.
	Messrs. Black, North Bridge.
	Mr. T. C. Jack, Princes Street.
AYR	Mr. John Dick.
ABERDEEN	Messrs. Keith & Gibb.
AIRDRIE, Lanarksh	Mr. Thomas Forsyth.
ANNAN.....	Mr. William Cuthbertson.
BATHGATE	Mr. J. Johnston.
CUPAR	Mr. S. Robinson.
DUMFRIES	Mr. Sinclair.
DUNFERMLINE ..	Messrs. Miller & Son.
DUNSE	Mr. George Johnston.
DUNDEE	Mr. C. D. Chalmers.
GLASGOW.....	Messrs. J. Smith & Son.
	Messrs. J. Lumsden & Son.
HADDINGTON	Mr. J. Millen.
HAWICK	Mr. William Syme.
JEDBURGH	Messrs. A. & W. Easton.
KIRKCALDY.....	Mr. J. J. Wilson.
KIRKCUDBRIGHT..	Mr. J. Nicholson.
KELSO	Mr. J. H. Rutherford.
LINLITHGOW	Mr. A. Waldie.
NEWTON STEWART	Miss A. Watson.
MOFFAT	Mr. William Muir.
PEEBLES	Mr. R. Stirling.
PAISLEY	Mr. William McIntyre.
SELKIRK	Mr. G. Lewis.
STIRLING.....	Mr. Robert S. Shearer.

AGENTS FOR THE SALE

OF THE

ORDNANCE PLANS.

IRELAND.

DUBLIN	{ Messrs. Hodges & Smith, Grafton Street. Messrs. Brassington & Gale, 6, Bachelor's Walk. Dr. J. J. Whitty, C.E. and at London. Messrs. Thom & Son, 87, & 88, Abbey Street.
ARMAGH	Mr. John McWatters.
ATHLONE	Mr. James Martin.
BELFAST	Mr. James Magill.
CORK	Mr. Francis Guy.
CARLOW	Mr. Thomas Edwards.
CAVAN	Mr. John Fegan.
CLONMELL	Mr. James O'Neill.
DROGHEDA	Mr. Michael Daly.
ENNISKILLEN	Mr. William Trimble.
GALWAY	Mr. Thomas Croker.
KILKENNY	Mr. William Nicholson.
LONDONDERRY ..	Mr. Hempton.
MALLOW	Mr. Joseph Johns.
MULLINGAR	Mr. Sampson Wallis.
NEWRY	Mr. Robert Greer.
OMAGH	Mr. John Nelis.
WATERFORD	Mr. Thomas S. Harvey.
WEXFORD	Mr. F. S. Davis.

TABLE

FOR CONVERTING DECIMAL PARTS OF AN ACRE INTO ROODS AND PERCHES.

PERCHES.	0 ROOD.	1 ROOD.	2 ROODS.	3 ROODS.
0	0.000	0.250	0.500	0.750
1	0.006	0.256	0.506	0.756
2	0.012	0.262	0.512	0.762
3	0.019	0.269	0.519	0.769
4	0.025	0.275	0.525	0.775
5	0.031	0.281	0.531	0.781
6	0.037	0.287	0.537	0.787
7	0.044	0.294	0.544	0.794
8	0.050	0.300	0.550	0.800
9	0.056	0.306	0.556	0.806
10	0.062	0.312	0.562	0.812
11	0.069	0.319	0.569	0.819
12	0.075	0.325	0.575	0.825
13	0.081	0.331	0.581	0.831
14	0.087	0.337	0.587	0.837
15	0.094	0.344	0.594	0.844
16	0.100	0.350	0.600	0.850
17	0.106	0.356	0.606	0.856
18	0.112	0.362	0.612	0.862
19	0.119	0.369	0.619	0.869
20	0.125	0.375	0.625	0.875
21	0.131	0.381	0.631	0.881
22	0.137	0.387	0.637	0.887
23	0.144	0.394	0.644	0.894
24	0.150	0.400	0.650	0.900
25	0.156	0.406	0.656	0.906
26	0.162	0.412	0.662	0.912
27	0.169	0.419	0.669	0.919
28	0.175	0.425	0.675	0.925
29	0.181	0.431	0.681	0.931
30	0.187	0.437	0.687	0.937
31	0.194	0.444	0.694	0.944
32	0.200	0.450	0.700	0.950
33	0.206	0.456	0.706	0.956
34	0.212	0.462	0.712	0.962
35	0.219	0.469	0.719	0.969
36	0.225	0.475	0.725	0.975
37	0.231	0.481	0.731	0.981
38	0.237	0.487	0.737	0.987
39	0.244	0.494	0.744	0.994
40	0.250	0.500	0.750	1.000

N.B.—To convert Decimal Fractions of an Acre into Roods and Perches, multiply the decimal first by 4 and then by 40, preserving the same number of decimals in the product.

EXAMPLE 1.

633.357 Acres.

4

1.428

40

A. R. P.
633 1 17 17.120

EXAMPLE 2.

527.013 Acres.

4

.052

40

A. R. P.
527 0 2 2.080

PARISH OF KIRKTON.

No. of Sheet.	No. on Plan.	Area in Acres.	Description.
XX. 13.	1	26·533	Arable, &c.
"	2	·177	Occupation road.
"	3	2·097	Houses, garden, yards, &c.
"	4	·042	Arable, &c.
"	5	·127	Garden.
XXVI. 1.	6	·211	Fir plantation.
"	7	48·467	Arable, &c.
"	8	35·637	Arable.
"	9	1·860	Pasture.
"	10	13·314	Arable, &c.
"	11	1·075	Pasture.
"	12	·413	Mixed wood.
"	13	·634	Mixed wood.
"	14	1·625	Pasture, &c.
"	15	7·384	Arable, &c.
"	16	20·443	Arable, &c.
"	17	·312	Mill dam.
"	18	22·079	Arable, &c.
"	19	39·200	Arable, &c.
"	20	1·659	Mixed wood.
"	21	·572	Mixed wood.
"	22	2·575	Fir plantation.
"	23	2·326	Fir plantation.
"	24	3·213	Fir plantation, &c.
"	25	22·024	Arable, &c.
"	26	1·705	Rough pasture.
"	27	·208	Mixed wood.
"	28	6·677	Arable, &c.
"	29	·402	Mixed wood.
"	30	·856	Arable, &c.
"	31	·021	House & yard.
"	32	17·173	Arable.
"	33	10·077	Arable, &c.
"	34	9·686	Arable, &c.
"	35	13·235	Arable, &c.
"	36	10·720	Arable, &c.
"	37	12·947	Arable, &c.
"	38	15·845	Arable.
"	39	13·601	Arable, &c.
"	40	16·239	Arable, &c.
"	41	1·358	Arable.
"	42	·126	House, garden, & yard.
"	43	1·557	Houses, garden, yards, &c.
"	44	19·390	Arable, &c.
"	45	19·828	Arable, &c.
"	46	8·107	Arable.
"	47	7·806	Arable, &c.
"	48	13·083	Arable, &c.
"	49	1·254	Mixed wood.
"	50	1·397	Fir plantation.
		457·297	<i>Carried forward.</i>

PARISH OF KIRKTON.

No. of Sheet.	No. on Plan.	Area in Acres.	Description.
		457.297	<i>Brought forward.</i>
XXVI. 1.	51	.188	Fir plantation.
"	52	4.028	Fir plantation, &c.
"	53	.254	Mill dam.
"	54	.228	Mill dam.
"	55	9.502	Arable, &c.
"	56	4.735	Arable.
"	57	17.288	Arable.
XXVI. 2.	58	3.890	Mixed wood.
"	59	2.374	Mixed wood.
"	60	17.689	Arable, &c.
"	61	18.034	Arable.
"	62	.551	Pasture.
"	63	6.955	Arable, &c.
"	64	1.573	Houses, garden, yards, &c.
"	65	.211	Pond.
"	66	.102	Pond.
"	67	.258	House, arable, & waste.
"	68	7.396	Arable, &c.
"	69	22.232	Rough pasture, &c.
"	70	20.214	Rough pasture.
XXV. 8	71	3.237	Rough pasture, &c.
"	72	.200	Arable, &c.
"	73	.955	Mixed wood.
"	74	18.337	Arable.
"	75	12.660	Arable.
"	76	28.842	Arable.
XXVI. 5.	77	17.253	Pasture, &c.
"	78	12.070	Arable, &c.
"	79	3.227	Kirkton Loch.
"	80	8.077	Arable, &c.
"	81	12.059	Arable, &c.
"	82	13.910	Arable, &c.
"	83	12.222	Arable, &c.
"	84	1.658	Houses, garden, yards, &c.
"	85	.303	Houses & garden.
"	86	.491	Mill dam.
"	87	1.843	Pasture, &c.
"	88	16.324	Arable, &c.
"	89	15.569	Rough pasture, &c.
"	90	5.696	Fir plantation.
"	91	3.717	Mixed wood, &c.
"	92	33.098	Pasture, &c.
"	93	1.156	Marsh.
"	94	8.300	Arable.
"	95	9.911	Arable.
"	96	4.358	Public road.
"	97	10.622	Arable.
"	98	15.943	Arable, &c.
"	99	19.287	Arable.
"	100	1.335	Marsh.
		887.659	<i>Carried forward.</i>

PARISH OF KIRKTON.

No. of Sheet.	No. on Plan.	Area in Acres.	Description.
XXVI. 5.		887.659	<i>Brought forward.</i>
	101	25.663	Arable, &c.
	102	18.045	Arable.
	103	13.151	Arable, &c.
	104	12.834	Arable, &c.
	105	.086	Arable.
	106	1.982	Marsh.
	107	10.556	Arable, &c.
	108	.601	Occupation road.
	109	13.327	Arable, &c.
	110	10.793	Arable, &c.
	111	11.248	Pasture.
	112	.719	Occupation road.
	113	14.396	Arable, &c.
	114	12.393	Arable, &c.
	115	17.129	Arable.
	116	19.654	Arable.
	117	.734	Arable, &c.
	118	2.025	Houses, garden, yards, &c.
	119	.375	Houses & yards.
	120	.671	Church & graveyard.
	121	2.972	Arable.
	122	.708	Mixed wood.
	123	.303	Mixed wood.
	124	2.736	Rough pasture, &c.
	125	1.998	Arable.
	126	.461	Houses, gardens, & yards.
	127	.400	House, garden, &c.
	128	.824	Houses, garden, &c.
	129	.081	Garden.
	130	.177	Houses, yard, &c.
	131	1.607	Arable.
	132	16.412	Arable, &c.
	133	6.864	Mixed wood.
	134	6.777	Mixed wood.
	135	1.177	Mixed wood.
	136	1.042	Houses, garden, & yards.
	137	9.826	Arable.
	138	7.949	Public road.
	139	23.876	Arable, &c.
	140	43.377	Rough pasture, &c.
	141	.163	Pond.
	142	7.800	Public road.
	143	272.624	Rough pasture, old quarries, &c.
	144	47.704	Rough pasture, &c.
	145	1.516	Mixed wood.
	146	4.645	Mixed wood.
	147	1.585	Fir plantation.
XXVI. 6.	148	36.525	Rough pasture, &c.
"	149	2.732	Rough pasture.
XXV. 12.	150	29.271	Arable.
		1608.173	<i>Carried forward.</i>

PARISH OF KIRKTON.

No. of Sheet.	No. on Plan.	Area in Acres.	Description.
		1608·173	<i>Brought forward.</i>
XXV. 12.	151	35·678	Arable.
"	152	43·453	Rough pasture.
"	153	·518	Bitchley Moss.
"	154	29·473	Adderstanelee Moss.
"	155	6·332	Moss.
XXVI. 9.	156	8·463	Arable, &c.
"	157	381·920	Mountain grass land, roads, &c.
"	158	·169	Loch.
"	159	2·866	Buckstruthers Moss (water).
XXV. 15.	160	43·781	Pasture, &c.
"	161	38·527	Pasture, &c.
"	162	17·425	Arable.
"	163	4·201	Arable, &c.
"	164	7·451	Arable, &c.
"	165	·188	Houses, ruin, & garden.
"	166	37·595	Arable, &c.
"	167	30·522	Arable, &c.
"	168	6·957	Arable, &c.
"	169	·213	Houses, yards, & waste.
"	170	·479	Houses, garden, yards, &c.
"	171	1·183	Mixed wood.
"	172	·889	Wood.
"	173	1·669	Arable.
"	174	2·850	Arable, &c.
"	175	18·776	Pasture, &c.
"	176	38·668	Pasture, &c.
"	177	21·698	Pasture.
"	178	10·536	Fir plantation.
"	179	18·863	Arable.
"	180	1·417	Pasture, &c.
"	181	·135	Mill Dam.
"	182	1·513	Rough pasture, &c.
"	183	·796	Houses, garden, & yards.
"	184	18·033	Pasture, &c.
"	185	·287	Occupation road.
"	186	14·879	Arable, &c.
"	187	·930	Public road.
"	188	12·333	Arable, &c.
"	188a	8·545	Arable.
"	189	1·335	Rough pasture.
"	190	6·829	Pasture, &c.
"	191	52·050	Rough pasture, &c.
"	192	7·062	Fir plantation.
"	193	31·610	Pasture, &c.
"	194	·234	Houses, garden, &c.
"	195	21·651	Arable.
"	196	·692	Mixed wood.
"	197	·164	Mixed wood.
"	198	7·330	Public road.
"	199	·627	Public road.
		2607·968	<i>Carried forward.</i>

PARISH OF KIRKTON.


No. of Sheet.	No. on Plan.	Area in Acres.	Description.
		2607·368	<i>Brought forward.</i>
XXV. 15.	200	5·483	Arable.
„	201	·746	Pasture.
„	202	1·243	Arable.
„	203	·287	Pasture.
„	204	7·355	Arable, &c.
XXV. 16.	205	15·174	Arable, &c.
„	206	10·807	Arable, &c.
„	207	9·402	Arable.
„	208	·951	Occupation road.
„	209	8·974	Arable.
„	210	6·870	Arable.
„	211	2·736	Rough pasture.
„	212	·590	Houses, gardens, & yards.
„	213	·102	Garden.
„	214	18·493	Arable, &c.
„	215	956·872	Mountain grass land, &c.
„	216	11·541	Arable, &c.
XXXII. 2.	217	·103	Houses & garden.
XXXII. 3.	218	18·243	Arable.
„	219	19·596	Arable, &c.
„	220	9·365	Arable.
„	221	5·611	Arable.
„	222	1·775	Houses, gardens, & yards.
„	223	1·568	Pasture.
„	224	25·784	Arable, &c.
„	225	41·768	Arable, &c.
„	226	38·586	Arable, &c.
„	227	18·787	Arable.
„	228	1·683	Houses, gardens, plantations, &c.
„	229	·277	Houses, gardens, &c.
„	230	1·880	Mixed wood.
„	231	7·471	Mixed wood, &c.
„	232	·214	Mixed wood.
„	233	1·543	Mixed wood.
„	234	16·224	Mixed wood.
„	235	8·367	Mixed wood.
„	236	2·080	Mixed wood.
„	237	9·363	Mixed wood.
„	238	8·500	Pasture, &c.
„	239	11·030	Arable.
„	240	1·650	Houses, garden, yards, &c.
„	241	·568	Arable.
„	242	2·018	Public road.
„	243	13·727	Arable, &c.
„	244	13·467	Arable.
„	245	3·985	Mixed wood.
„	246	·499	Mixed wood.
„	247	·638	Mixed wood, &c.
„	248	11·738	Pasture, &c.
„	249	1·921	Pasture.
		3965·623	<i>Carried forward.</i>

PARISH OF KIRKTON.

No. of Sheet.	No. on Plan.	Area in Acres.	Description.
		3965·623	<i>Brought forward.</i>
XXXII. 3.	250	392·220	Mountain grass land, &c.
”	251	38·415	Pasture, &c.
”	252	13·820	Arable, &c.
”	253	1·133	Pasture & houses.
”	254	·169	Garden.
”	255	10·422	Arable, &c.
”	256	16·013	Arable.
”	257	17·367	Pasture.
”	258	6·165	Pasture.
”	259	15·960	Arable, &c.
”	260	14·620	Arable, &c.
”	261	13·082	Arable.
”	262	5·045	Pasture, &c.
”	263	25·197	Pasture, &c.
”	264	·132	Fir plantation.
”	265	·392	Fir plantation.
”	266	·131	Fir plantation.
”	267	·435	Fir plantation.
”	268	1·358	Mixed wood.
”	269	28·422	Mixed wood, &c.
”	270	2·588	Mixed wood, &c.
”	271	·999	Pasture.
”	272	11·365	Slitrig Water.
XXXII. 4.	273	22·722	Arable, &c.
”	274	30·697	Arable.
”	275	24·415	Arable, &c.
”	276	21·178	Arable.
”	277	10·191	Arable, &c.
”	278	37·326	Arable, &c.
”	279	·230	Houses, garden, &c.
”	280	·173	House, garden, &c.
”	281	1·043	Houses, garden, yards, &c.
”	282	·073	Mill dam.
”	283	·491	Arable.
”	284	30·982	Pasture, &c.
”	285	28·998	Arable.
”	286	14·095	Arable, &c.
”	287	23·228	Arable, &c.
”	288	·452	Wood.
”	289	2·083	Rough pasture, &c.
XXXII. 6.	290	2·372	Public road.
”	291	·310	Allan Water.
”	292	2·106	Rough pasture, &c.
”	293	9·093	Rough pasture, &c.
”	294	3·432	Rough pasture.
”	295	·347	House & garden.
”	296	·982	Rough pasture, &c.
”	297	·352	House & yards.
”	298	4·084	Arable.
”	299	1·385	Pond.
		4853·913	<i>Carried forward.</i>


PARISH OF KIRKTON.

No. of Sheet	No. on Plan.	Area in Acres.	Description.
		4853·913	<i>Brought forward.</i>
XXXII. 6.	300	807·520	Mountain grass land, streams, &c.
XXXII. 7.	301	4·536	Barness Moss.
„	302	540·743	Mountain grass land, roads, &c.
„	303	3·527	Pasture.
„	304	1·091	Wood, &c.
„	305	·049	Pasture.
„	306	4·156	Pasture, &c.
„	307	·304	Houses & garden.
XXXII. 10.	308	3·543	Arable.
„	309	·045	Houses.
„	310	3·091	Arable, &c.
„	311	·343	Rough pasture.
		6222·861	Total Area of Kirkton Parish.
			RECAPITULATION.
		6168·186	Land.
		33·384	Public roads.
		21·291	Water.
		6222·861	Total Area of Kirkton Parish, in the County of Roxburgh.



PARISH OF KIRKWALL AND ST. OLA,
IN THE
COUNTY OF ORKNEY AND SHETLAND (ORKNEY).

Price One Shilling and Sixpence.



The
ground
which
1-00

The
sheet

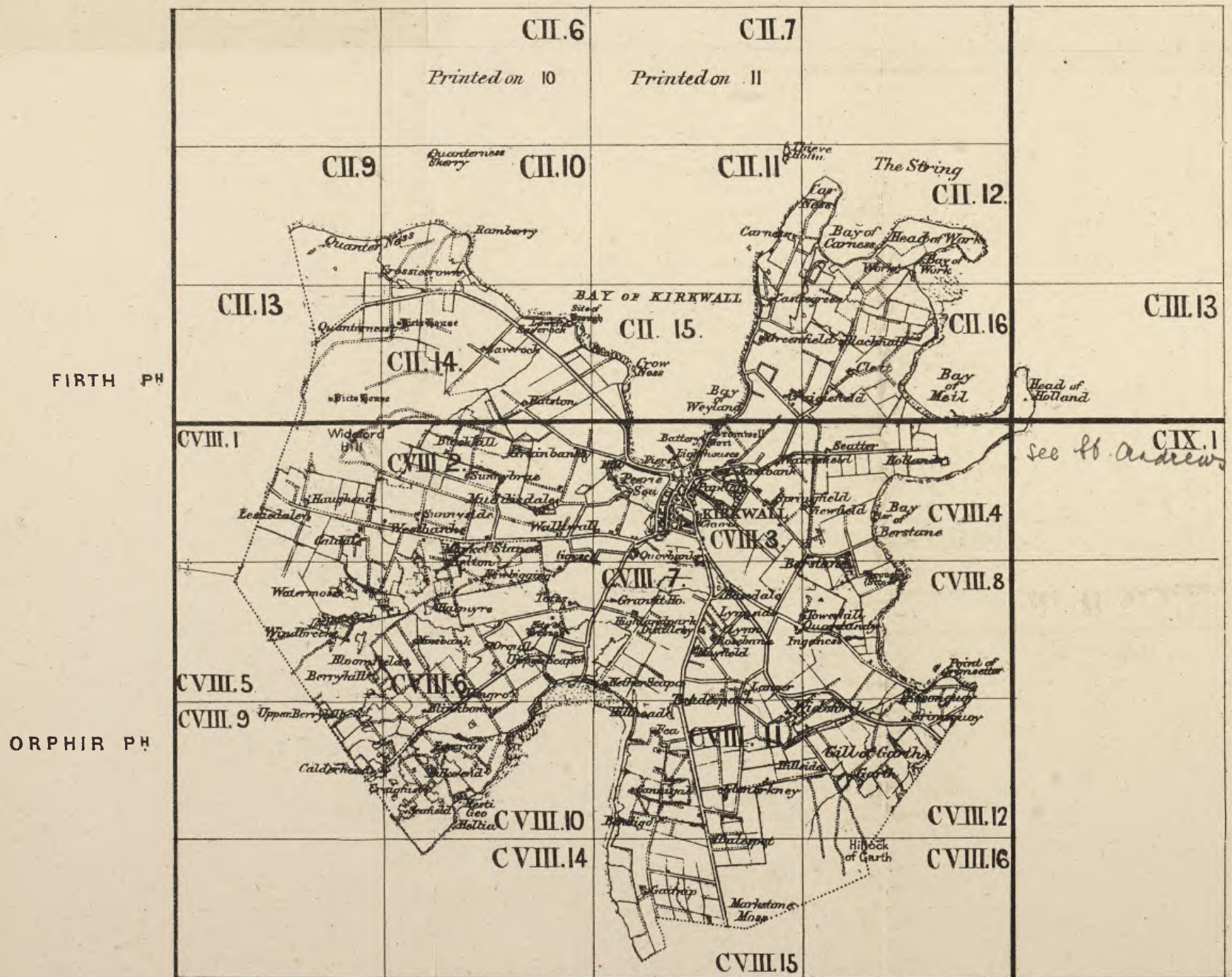
East
in the
and

ORDNANCE SURVEY OF SCOTLAND

PARISH OF KIRKWALL & ST OLA

ORKNEY & SHETLAND (Orkney)

INDEX TO THE SHEETS



Scale of Index, One Inch to a Mile.

The heavy lines represent the Sheets of the County Map on the Scale of 6 inches to a mile.

The light lines represent the Sheets of the Parish Map on the Scale of 2500, or 25.344 inches to a mile.

The Roman numerals CII are the numbers of the County or Six-inch Maps.

The Roman numerals with plain figures affixed CII 9 are the numbers of the Parish or 2500 Scale Maps.

The Plans which include portions outside the Parish, are filled up to their margins.

OR

PA

The heavy lines rep

The light lines repr

The Roman numer

The Roman numer


The Plans

EXPLANATORY REMARKS.

The Scale of the Parish Plans is the 1-2500th of the actual length on the ground, and is equal to 25·344 inches to a mile, or 3·157 chains to an inch, which is very approximately equal to one square inch to one acre, the square of 1·0018 inch being equal to one acre.

The length of each sheet is $1\frac{1}{2}$ miles, and the breadth 1 mile, the area of each sheet is therefore 960 acres.

Each enclosure has a reference number to the area which is given in this Book; in the case of towns and large villages encircled by a red band, one number and area only are given for the portion within the red band, unless they are contained in more than one parish, in which case a number is given for the portion included in each parish.








The Braces [] on the plans are to indicate that the spaces so braced are included under the same reference number.

The Altitudes in feet above the Mean Level of the Sea are written thus —31·4.

The Scale of the County Plans is 6 inches to a mile, and each sheet contains 16 sheets of the Parish Plans. There is therefore a double reference number to each sheet of the Parish Plans, as VI. 9., the first number referring to the County Plans, the second number to the Parish Plans.

The dimensions of the sheets on the Six-inch scale being four miles by six miles the area is twenty-four square miles, equal to 15,360 acres.

The following are the characters employed on the Ordnance Plans on the Scales of 1-2500, and 6 inches to a mile :—

County Names		Hundreds or Wards	
Parishes, Ancient or Mother.....		Civil Parishes or Townships	
Extra Parochial		Division of Townships	
Municipal Wards.....			

Antiquities	<div style="font-size: 3em; vertical-align: middle;">{</div>	ROMAN
		Druidical or Saxon
		Norman or Subsequent

The descriptions of the boundaries are shown by the following initials :—

Centre of Stream	<i>C.S.</i>	Centre of Fence	<i>C.F.</i>
Centre of Road	<i>C.R.</i>	Top of Cop	<i>T.C.</i>
Side of Stream or Drain ...	<i>S.S.</i> or <i>S.D.</i>	Centre of Wall	<i>C.W.</i>
Root of Hedge	<i>R.H.</i>	Defaced	<i>Def.</i>
Face of Wall	<i>F.W.</i>	Track of Stream.....	<i>T.S.</i>
Undefined.....		<i>Und.</i>	

Where a change occurs in the boundaries, the symbol [o—o] is used to show the part at which the change takes place.

N.B.—The areas are computed to the centre of fence, or other boundary of enclosure, except in the following cases :—

(1.) When the fence or other boundary is also the boundary of a Parish or other Civil Division, which does not follow the centre of the fence, the area is calculated to the Parish or other boundary, and not to the centre.

(2.) The fences, &c., bounding either side of a railway are included wholly within its area.

N.B.—To convert Decimal Fractions of an Acre into Roods and Perches, multiply the decimal first by 4 and then by 40, preserving the same number of decimals in the product.

Examples—

			Acres.				Acres.
			633·357				527·013
			4				4
			<hr/>				<hr/>
			1·428				·052
			40				40
			<hr/>				<hr/>
A.	R.	P.		A.	R.	P.	
633	1	17	17·120	527	0	2	2·080

TABLE

FOR CONVERTING DECIMAL PARTS OF AN ACRE INTO ROODS AND PERCHES.

Perch.	0 Rood.	1 Rood.	2 Roods.	3 Roods.	Perch.	0 Rood.	1 Rood.	2 Roods.	3 Roods.
0	·000	·250	·500	·750	21	·131	·381	·631	·881
1	·006	·256	·506	·756	22	·137	·387	·637	·887
2	·012	·262	·512	·762	23	·144	·394	·644	·894
3	·019	·269	·519	·769	24	·150	·400	·650	·900
4	·025	·275	·525	·775	25	·156	·406	·656	·906
5	·031	·281	·531	·781	26	·162	·412	·662	·912
6	·037	·287	·537	·787	27	·169	·419	·669	·919
7	·044	·294	·544	·794	28	·175	·425	·675	·925
8	·050	·300	·550	·800	29	·181	·431	·681	·931
9	·056	·306	·556	·806	30	·187	·437	·687	·937
10	·062	·312	·562	·812	31	·194	·444	·694	·944
11	·069	·319	·569	·819	32	·200	·450	·700	·950
12	·075	·325	·575	·825	33	·206	·456	·706	·956
13	·081	·331	·581	·831	34	·212	·462	·712	·962
14	·087	·337	·587	·837	35	·219	·469	·719	·969
15	·094	·344	·594	·844	36	·225	·475	·725	·975
16	·100	·350	·600	·850	37	·231	·481	·731	·981
17	·106	·356	·606	·856	38	·237	·487	·737	·987
18	·112	·362	·612	·862	39	·244	·494	·744	·994
19	·119	·369	·619	·869	40	·250	·500	·750	1·000
20	·125	·375	·625	·875					

PARISH OF KIRKWALL AND ST. OLA,

IN THE

COUNTY OF ORKNEY AND SHETLAND (ORKNEY).

No. of Sheet and Plan and No. on Plan.	Area in Acres.	No. of Sheet and Plan and No. on Plan.	Area in Acres.	No. of Sheet and Plan and No. on Plan.	Area in Acres.
Sheet CII. 9 :—		Sheet CII. 11 :—		Sheet CII. 12 :—	
1	·330	(cont ^d .) 38	10·421	(cont ^d .) 77	·517
2	·192	39	13·301	78	24·782
3	·141	40	·125	79	3·066
4	21·361	41	4·147	80	·363
5	202·235	42	·713	81	47·380
6	28·037				
Sheet CII. 10 :—		Sheet CII. 12 :—		Sheet CII. 13 :—	
7	·128	43	1·284	82	19·072
8	15·530	44	10·819	83	33·834
9	14·715	45	7·799	84	16·157
10	·517	46	11·191	85	644·360
11	3·605	47	11·655		
12	·280	48	·818	Sheet CII. 14 :—	
13	·684	49	·320	86	11·047
14	123·130	50	·891	87	16·391
15	·192	51	10·519	88	7·085
16	2·445	52	·345	89	12·897
17	1·678	53	8·530	90	7·615
18	·125	54	·349	91	11·063
19	·834	55	1·416	91a	·267
20	·112	56	·954	92	18·425
21	·256	57	5·159	93	7·040
22	·451	58	1·136	93a	·570
23	3·831	59	5·083	94	·371
24	·244	60	·438	95	1·042
25	2·517	61	2·314	96	2·955
26	1·997	62	4·834	97	10·431
27	1·949	63	7·492	98	11·450
		64	3·188	99	9·131
Sheet CII. 11 :—		65	10·554	100	11·967
28	·553	66	5·101	101	13·513
29	·691	67	10·173	102	4·263
30	9·905	68	18·024	103	4·630
31	·726	69	11·874	104	16·842
32	·628	70	·540	105	60·121
33	5·792	71	1·356	105a	17·088
34	·792	72	2·524	106	·264
35	·161	73	1·181	107	1·175
36	3·191	74	1·066	108	·752
37	16·634	75	11·023	109	3 809
		76	13 462	110	·366

PARISH OF KIRKWALL AND ST. OLA.

No. of Sheet and Plan and No. on Plan.	Area in Acres.	No. of Sheet and Plan and No. on Plan.	Area in Acres.	No. of Sheet and Plan and No. on Plan.	Area in Acres.
Sheet CII. 14 :— (cont ^d .)		Sheet CII. 15 :— (cont ^d .)		Sheet CII. 16 :— (cont ^d .)	
111	.974	160	17.895	209	9.655
112	26.621	161	4.483	210	8.191
113	5.257	162	6.057	211	3.214
114	9.091	163	10.537	212	.296
115	24.018	164	9.154	213	5.991
116	.522	165	1.074	214	9.277
117	1.246	166	6.640	215	1.472
118	.925	167	3.088	216	.613
119	1.980	168	22.374	217	.755
120	.202	169	8.977	218	5.210
121	11.087	170	.323	219	4.820
122	25.066	171	.250	220	4.528
123	27.580	172	1.160	221	3.159
124	1.815	173	1.773	222	12.994
125	24.761	174	4.534	223	26.989
126	4.553	175	3.439	224	12.624
127	9.982	176	6.080	225	5.991
128	15.994	177	4.745	226	.670
129	21.759	178	3.541	227	8.097
130	.806	179	5.140	228	.897
131	13.954	180	3.838	229	1.209
132	2.929	181	7.628	230	.976
133	10.428	182	.565	231	.534
134	2.342	183	7.606	232	14.105
135	.201	184	5.880	233	14.229
136	.675	185	9.667	234	8.772
137	28.138	186	7.234	235	2.625
138	13.201	187	7.861	236	13.022
139	1.849	188	6.103	237	1.736
140	3.413	189	.446	238	10.458
141	6.211	190	5.572	239	7.989
142	5.303	191	6.892	240	.199
143	17.160	192	6.354	241	8.773
144	2.536	193	6.638	242	6.694
145	20.350	194	10.749	243	15.058
146	1.011	195	10.859	244	.542
147	.300	196	.910	245	.417
148	.599	197	10.637	246	12.427
149	.622	198	1.692	247	31.355
150	20.326	199	10.028	248	15.831
151	2.520	200	8.334	249	1.066
152	8.744	201	7.080	250	25.341
153	5.685	202	9.429	251	3.711
154	11.023	203	6.469	252	25.928
155	11.082	204	9.290	253	.997
				254	1.178
				255	2.738
Sheet CII. 15 :—		Sheet CII. 16 :—		256	.563
156	9.708	205	1.368	257	.245
157	.827	206	5.848	258	.565
158	20.056	207	15.624	259	4.338
159	12.541	208	13.861		

No. of Sheet and Plan and No. on Plan.	Area in Acres.	No. of Sheet and Plan and No. on Plan.	Area in Acres.	No. of Sheet and Plan and No. on Plan.	Area in Acres.
Sheet CII. 16 :—		Sheet CVIII. 1 :—		Sheet CVIII. 2 :—	
(cont ^d .) 260	5.632	(cont ^d .) 309	4.881	(cont ^d .) 358	12.049
261	5.838	310	1.087	358a	.331
262	.614	311	2.115	359	7.804
263	7.321	312	8.651	360	15.827
264	5.064	313	1.678	361	6.954
265	4.562	314	1.375	362	6.006
266	1.625	315	1.015	363	9.354
267	7.322	316	2.219	364	5.501
268	.755	317	6.065	365	16.487
269	.360	318	.663	366	7.311
270	12.978	319	14.547	367	2.262
271	12.001	320	2.955	368	11.050
272	12.262	321	8.253	369	22.746
273	6.116	322	5.888	370	2.382
274	13.224	323	.916	371	20.015
275	17.625	324	19.799	372	1.572
276	8.429			373	16.465
277	14.335	Sheet CVIII. 2 :—		374	6.019
278	12.866	325	9.968	375	2.269
279	20.771	326	17.776	376	.336
		327	.647	377	.643
		328	.266	378	14.831
Sheet CVIII. 1 :—		329	11.634	379	2.377
280	5.464	330	31.490	380	2.468
281	5.683	331	13.455	381	8.594
282	7.263	332	5.872	382	.365
283	1.655	333	19.266	383	.929
284	4.147	334	1.525	384	4.184
285	.616	335	.273	385	.557
286	7.647	336	8.121	386	.226
287	.516	337	6.688	387	1.149
288	6.732	338	11.988	388	.203
289	18.079	339	11.003	389	.455
290	11.515	340	3.215	390	8.184
291	11.487	341	10.610	391	8.006
292	.436	342	.248	392	60.724
293	9.720	343	.319	393	1.063
294	11.448	344	1.431	394	.308
295	10.100	345	4.066	395	17.118
296	.306	346	4.807	396	8.296
297	5.207	347	4.732	397	37.388
298	9.705	348	10.442	398	4.411
299	1.464	349	7.332	399	1.265
300	.972	350	10.489	399a	.995
301	22.534	351	13.986	400	8.572
302	14.080	352	27.394	401	11.197
303	13.551	353	11.294	402	.693
304	.873	354	5.426	403	4.139
305	.849	355	.557	404	25.648
306	.251	356	12.053	405	14.216
307	24.555	357	1.285	406	11.159
308	16.345				

PARISH OF KIRKWALL AND ST. OLA.

No. of Sheet and Plan and No. on Plan.	Area in Acres.	No. of Sheet and Plan and No. on Plan.	Area in Acres.	No. of Sheet and Plan and No. on Plan.	Area in Acres.
Sheet CVIII. 2:—		Sheet CVIII. 3:—		Sheet CVIII. 3:—	
(cont ^d .) 407	8.420	(cont ^d .) 455	.167	(cont ^d .) 505	1.401
408	.727	456	7.310	506	.764
409	9.090	457	2.062	507	2.149
410	.211	458	1.686	508	5.901
411	1.060	459	.389	509	2.645
412	.592	460	6.531	510	7.188
413	.885	461	2.598	511	2.632
414	2.191	462	1.835	512	1.555
415	1.780	463	1.795	513	1.506
416	1.577	464	5.987	514	4.046
417	.220	465	3.757	515	3.874
418	9.287	466	.655	516	3.917
419	2.980	467	7.922	517	4.059
420	8.169	468	.276	518	.261
421	3.750	469	1.896	519	1.434
422	.841	470	1.380	520	.593
423	2.180	471	1.821	521	1.491
424	1.012	472	1.573	522	.217
425	.145	473	2.013	523	2.864
426	5.931	474	.243	523a	13.925
427	106.730	475	.648	524	1.142
428	24.603	476	3.355	525	1.394
429	3.521	477	1.284	526	4.690
430	13.246	478	9.692	527	.870
431	.192	479	1.006	528	.232
432	9.078	480	29.395	529	12.585
433	.523	480a	29.561	530	.542
434	.684	481	2.293	531	.508
435	6.531	482	2.694	532	.523
		483	.254	533	.702
		484	7.532	534	3.716
Sheet CVIII. 3:—		485	11.340	535	4.520
436	10.739	486	.238	536	1.546
437	10.457	487	9.546	537	1.448
438	4.344	488	68.186	538	10.072
439	9.355	489	2.496	539	14.061
440	.344	490	1.684	539a	.840
441	.204	491	9.373	540	25.024
442	.808	492	.796	541	.434
442a	1.477	493	2.244	542	.668
443	16.724	494	2.989	543	.648
444	2.327	495	.618	544	17.605
445	6.268	496	.878	545	1.901
446	6.242	497	1.328	545a	1.874
447	6.532	498	.416	546	2.261
448	7.309	499	.198	546a	1.140
449	6.781	500	1.811	547	7.493
450	6.643	501	1.779	548	7.287
451	1.589	502	.154	549	1.851
452	10.063	503	1.947	550	15.481
453	9.755	504	1.927	551	12.522
454	7.706				

No. of Sheet and Plan and No. on Plan.	Area in Acres.	No. of Sheet and Plan and No. on Plan.	Area in Acres.	No. of Sheet and Plan and No. on Plan.	Area in Acres.
Sheet CVIII. 3:—		Sheet CVIII. 3:—		Sheet CVIII. 4:—	
(cont ^d .) 552	·787	(cont ^d .) 596	·971	(cont ^d .) 645	·465
553	·288	597	·889	646	14·692
554	5·014	598	1·618	646a	·865
555	4·555	599	·182	647	16·726
556	·272	600	17·033	648	·566
557	·573	601	9·081	649	13·126
558	14·672	602	12·587	650	·812
559	15·670	603	9·045	651	5·204
560	10·209	604	·540	652	10·049
561	6·166	605	11·314	653	·424
561a	·299			654	2·127
562	3·282	Sheet CVIII. 4:—		655	1·515
563	·525	606	16·527	656	1·053
564	1·038	607	11·892	657	27·217
565	5·091	608	1·273	658	2·019
566	6·593	609	15·173		
567	1·687	610	9·812	Sheet CVIII. 5:—	
568	·380	611	4·232	659	7·793
569	9·347	612	10·047	660	1·629
570	4·869	613	10·209	661	·419
571	5·336	614	10·225	662	6·835
572	·728	615	10·322	663	1·053
573	1·308	616	11·699	664	8·716
574	1·960	617	106·606	665	13·518
575	1·142	618	7·204	665a	·820
576	·943	619	1·125	666	1·836
577	9·757	620	34·577	667	1·109
577a	·529	621	·098	668	3·049
578	3·079	622	12·368	669	93·654
578a	·537	623	10·496	670	1·225
579	1·014	624	·543	671	9·172
579a	·365	625	8·747	672	8·981
580	·685	626	11·349	673	1·907
581	1·291	627	9·561	674	1·507
581a	·406	628	9·767	675	1·347
582	1·585	629	1·993	676	1·019
582a	3·798	630	9·972	677	2·801
583	3·024	631	22·624	678	1·286
584	1·932	632	9·927	679	489·749
584a	2·014	633	17·694	680	·262
585	1·766	634	17·946	681	2·966
586	2·105	635	7·947	682	5·687
587	3·142	636	·541	683	1·135
588	7·058	637	·333	684	·798
589	9·056	638	·752	685	·287
590	3·216	639	4·435	686	8·307
591	·859	640	3·046		
592	·265	641	14·527	Sheet CVIII. 6:—	
593	·889	642	14·866	687	10·708
594	·231	643	19·052	688	3·170
595	·331	644	11·447	689	4·044

PARISH OF KIRKWALL AND ST. OLA.

No. of Sheet and Plan and No. on Plan.	Area in Acres.	No. of Sheet and Plan and No. on Plan.	Area in Acres.	No. of Sheet and Plan and No. on Plan.	Area in Acres.
Sheet CVIII. 6 :—		Sheet CVIII. 6 :—		Sheet CVIII. 7 :—	
(cont ^{d.}) 690	5.853	(cont ^{d.}) 739	1.079	(cont ^{d.}) 786	4.285
691	2.313	740	9.378	787	7.267
692	.432	741	4.175	788	6.351
693	5.804	742	.959	789	7.770
694	8.737	743	.786	790	13.978
695	3.809	744	4.434	791	4.451
696	1.117	745	.374	792	5.797
696a	.570	746	30.141	793	2.790
697	2.088	747	11.742	794	4.913
698	23.964	748	1.014	795	7.006
699	9.276	749	.499	796	26.080
700	9.400	750	4.156	797	7.336
701	.789	751	2.407	798	.497
702	2.786	752	1.831	799	5.297
703	5.648	753	8.498	800	1.517
703a	.178	754	8.712	801	3.095
704	2.120	755	10.144	802	2.437
705	4.792	756	1.271	803	.147
706	12.222	757	18.717	803a	.408
707	16.263	758	.523	804	2.098
708	16.007	759	2.506	805	2.184
709	17.846	760	2.609	806	.285
710	17.241	761	.403	807	1.247
711	15.237	762	21.575	808	11.885
712	18.232	763	39.593	809	13.193
713	10.721	764	.294	810	4.341
714	.162	765	30.351	811	16.088
715	1.613	766	30.004	812	11.814
716	45.647	767	4.271	813	17.601
717	2.871	768	5.827	814	1.952
718	1.234	769	50.325	815	4.321
719	3.660	770	.954	816	4.022
720	22.336	771	.575	817	.576
721	.254	772	20.187	818	4.204
722	59.246	773	8.452	819	3.175
723	19.344	774	21.777	820	3.342
724	4.104	775	.939	820a	.160
725	1.040	776	.641	821	8.285
726	.348	777	2.541	822	14.347
727	.188	778	.760	823	2.977
728	2.266	779	1.041	824	.179
729	18.245	780	19.129	825	6.043
730	.204	781	3.840	826	2.355
731	1.678	782	4.581	827	2.344
732	24.968	782a	.160	828	3.426
733	1.083	Sheet CVIII. 7 :—		829	3.403
734	3.789	783	9.294	830	1.835
735	5.464	784	6.151	831	2.122
736	2.905	785	1.367	832	1.886
737	4.898	785a	1.782	833	2.851
738	15.973			834	3.373

No. of Sheet and Plan and No. on Plan.	Area in Acres.	No. of Sheet and Plan and No. on Plan.	Area in Acres.	No. of Sheet and Plan and No. on Plan.	Area in Acres.
Sheet CVIII. 7 :—		Sheet CVIII. 7 :—		Sheet CVIII. 7 :—	
(cont ^d .) 835	3.006	(cont ^d .) 881	1.484	(cont ^d .) 932	2.909
836	3.194	882	1.816	933	9.056
836a	.506	883	1.152	934	3.504
837	6.691	884	7.361	935	10.989
838	9.339	885	.772	936	5.943
839	13.841	886	1.451	937	.464
840	10.314	887	9.611	938	2.886
841	11.131	888	8.973	939	3.523
842	.552	889	6.708	940	2.308
843	.796	890	7.598	941	2.819
844	.336	891	5.118	942	6.757
845	.489	892	3.051	943	.871
846	.775	893	1.963	944	3.448
847	6.907	894	6.014	945	2.935
847a	.140	895	1.525	945a	1.259
848	2.955	896	4.360	946	3.848
849	12.860	897	3.182	946a	3.975
850	1.529	898	3.174	947	1.536
851	11.523	899	2.227	948	2.490
851a	2.250	900	2.159	949	3.354
852	10.258	901	2.214	950	11.383
853	7.312	902	2.225	951	32.835
854	2.757	903	2.220	952	12.372
855	2.374	904	1.387	953	.125
856	1.154	905	2.020	954	.579
857	6.373	906	3.212	955	8.209
858	9.477	907	4.161	956	.800
859	9.069	908	4.605	Sheet CVIII. 8 :—	
860	16.354	909	5.695		
861	9.746	910	.324	957	26.452
862	3.311	911	14.248	958	4.358
863	5.893	912	17.876	959	7.543
864	2.479	913	9.980	960	13.377
865	.158	914	1.093	961	9.808
866	3.380	915	13.751	962	11.553
867	.853	916	1.372	963	13.162
868	2.714	917	8.838	964	1.352
869	.529	918	5.491	965	15.624
870	2.370	919	.466	966	1.843
871	.690	920	22.782	967	11.542
871a	.390	921	21.894	968	18.784
872	.757	922	11.871	969	3.175
873	2.865	923	7.452	970	19.561
874	1.725	924	6.413	971	9.360
874a	.426	925	6.473	972	4.292
875	1.091	926	.642	973	2.517
876	4.184	927	.583	974	7.454
877	4.102	928	7.257	975	.324
878	6.373	929	4.221	976	3.127
879	2.851	930	5.060	977	5.452
880	3.371	931	5.444	978	7.653

PARISH OF KIRKWALL AND ST. OLA.

No. of Sheet and Plan and No. on Plan.	Area in Acres.	No. of Sheet and Plan and No. on Plan.	Area in Acres.	No. of Sheet and Plan and No. on Plan.	Area in Acres.
Sheet CVIII. 8 :—		Sheet CVIII. 9 :—		Sheet CVIII. 10 :—	
(cont ^d .) 979	6.758	(cont ^d .) 1027	1.344	(cont ^d .) 1072	4.288
980	16.525	1028	.417	1073	2.051
981	6.730	1029	3.875	1074	1.130
982	.999	1030	2.929	1075	.425
983	12.699	1031	.408	1076	3.847
984	5.825	1032	.299	1077	2.055
985	6.816	1033	2.805	1078	4.727
986	1.119	1034	1.355	1079	3.004
986a	1.153	1035	3.425	1080	.899
987	1.219	1035a	.250	1081	.755
988	2.658			1082	.839
989	.477	Sheet CVIII. 10 :—		1083	120.240
990	6.075	1036	7.978	1084	4.460
991	.188	1037	1.129	1085	1.128
992	2.815	1038	.505	1086	.513
993	19.228	1039	9.125		
994	17.940	1040	36.135	Sheet CVIII. 11 :—	
995	18.338	1041	.155	1087	6.552
996	5.480	1042	18.344	1088	3.010
997	23.681	1043	1.026	1089	3.119
998	9.571	1044	29.337	1090	.511
999	.446	1045	2.209	1091	14.958
1000	14.365	1046	12.726	1092	6.810
1001	1.007	1047	3.561	1093	.957
1002	.686	1048	6.535	1094	3.678
1003	36.455	1049	.302	1095	2.819
1004	3.200	1050	4.186	1096	10.537
1005	.226	1051	8.807	1097	12.459
1006	8.065	1052	.833	1098	6.431
1007	9.962	1053	13.326	1099	5.473
1008	10.800	1054	.836	1100	4.112
1009	1.010	1055	12.341	1101	4.224
1010	3.006	1056	4.767	1102	8.087
1011	6.034	1057	10.781	1103	1.526
1012	5.872	1058	.824	1104	2.031
1013	9.836	1059	1.100	1104a	2.630
1014	.278	1060	1.434	1105	3.201
1015	2.046	1061	2.857	1106	15.755
		1062	1.823	1107	.892
Sheet CVIII. 9 :—		1063	.586	1108	17.275
1016	4.396	1064	11.986	1109	.447
1017	9.367	1065	2.313	1110	24.778
1018	1.655	1066	10.159	1111	.522
1019	.496	1067	.957	1112	11.988
1020	1.563	1068	4.662	1113	.516
1021	.328	1068a	.690	1114	.460
1022	.562	1069	26.818	1115	1.805
1023	1.642	1070	14.586	1116	2.430
1024	3.046	1070a	.970	1117	2.947
1025	2.624	1071	19.033	1118	3.423
1026	21.215	1071a	.852	1119	2.776

No. of Sheet and Plan and No. on Plan.	Area in Acres.	No. of Sheet and Plan and No. on Plan.	Area in Acres.	No. of Sheet and Plan and No. on Plan.	Area in Acres.
Sheet CVIII. 11 :—		Sheet CVIII. 11 :—		Sheet CVIII. 12 :—	
(cont ^d .) 1120	14.685	(cont ^d .) 1170	5.504	(cont ^d .) 1217	.506
1121	7.256	1171	10.528	1218	.965
1122	19.271	1172	9.278	1219	4.568
1123	11.489	1173	5.086	1220	8.463
1124	15.713	1174	.578	1221	.782
1125	.935	1175	.400	1222	4.283
1126	8.087	1176	5.871	1223	1.083
1127	14.923	1177	9.765	1224	2.027
1128	8.655	1178	.626	1225	.604
1129	6.657	1179	13.006	1226	5.256
1130	.596	1180	7.968	1227	5.645
1131	.305	1181	.727	1228	8.412
1132	2.683	1182	23.747	1229	4.476
1133	4.119	1183	10.087	1230	11.835
1134	3.119	1184	.632	1231	8.431
1135	3.679	1185	.202	1232	1.668
1136	3.604	1186	8.304	1233	8.921
1137	18.452	1187	1.381	1234	7.852
1138	1.134	1188	15.354	1235	9.240
1139	11.793	1188a	2.080	1236	13.915
1140	15.806	1189	2.936	1237	21.166
1141	.591	1190	2.610	1238	9.974
1142	7.181	1191	5.028	1239	15.810
1143	1.020	1192	.562	1240	2.262
1144	4.082	1193	1.428	1241	9.585
1145	1.842	1194	3.683	1242	5.314
1146	.921	1195	3.127	1243	9.784
1147	25.677	1196	9.373	1244	5.860
1148	2.017	1197	7.684	1245	8.162
1149	3.331			1246	1.280
1150	20.437	Sheet CVIII. 12 :—		1247	15.254
1151	21.086	1198	9.185	1248	4.036
1152	21.206	1198a	.853	1249	.203
1153	9.713	1199	11.255	1250	10.309
1154	27.569	1200	2.110	1251	.717
1155	1.589	1201	4.074	1252	2.347
1156	13.289	1202	13.865	1253	.507
1157	.215	1203	1.740	1254	16.208
1158	1.321	1204	3.800	1255	7.700
1159	15.343	1205	1.515	1256	.930
1159a	.570	1206	1.551	1257	3.830
1160	4.944	1207	3.700	1258	16.565
1161	16.173	1208	1.306	1259	9.541
1162	5.228	1209	2.001	1260	1.689
1163	8.773	1210	4.474	1261	3.232
1164	8.226	1211	5.955	1262	1.212
1165	1.213	1212	10.991	1263	.224
1166	5.052	1213	4.072	Sheet CVIII. 15 :—	
1167	6.877	1214	1.218	1264	15.370
1168	1.478	1215	.407	1265	9.980
1169	3.273	1216	5.616		

PARISH OF KIRKWALL AND ST. OLA.

No. of Sheet and Plan and No. on Plan.	Area in Acres.	No. of Sheet and Plan and No. on Plan.	Area in Acres.	No. of Sheet and Plan and No. on Plan.	Area in Acres.
Sheet CVIII. 15 :—		Sheet CVIII. 15 :—		Sheet CVIII. 15 :—	
(cont ^d .) 1266	10·577	(cont ^d .) 1284	6·180	(cont ^d .) 1302	10·442
1267	·367	1285	5·261	1303	3·499
1268	9·663	1286	·864	1304	8·648
1269	2·614	1287	9·527	1305	4·819
1270	10·098	1288	9·426	1306	4·669
1271	11·672	1289	4·909	1307	3·363
1272	7·750	1290	·446	1308	11·203
1273	13·100	1291	1·018	1308a	1·600
1274	10·454	1292	·252	1309	3·801
1275	10·272	1293	·784		
1276	·735	1294	3·110	Area numbered	11132·399
1277	11·539	1295	10·332	Foreshore -	482·828
1278	8·126	1296	11·483		
1279	506·063	1297	6·426	Area of the part	
1280	10·205	1298	4·248	of the Parish	
1281	19·154	1299	20·754	on the Main-	
1282	4·788	1300	10·177	land - -	11615·227
1283	3·748	1301	1·423		

THIEVES' HOLM.

Sheet CII. 11 :—	
1310	2·127
Area numbered	2·127
Foreshore -	2·959
Area of Thieves'	
Holm - -	5·086

RECAPITULATION.

10901·672	Land.
156·467	Roads.
17·193	Water.
29·621	Tidal water.
515·360	Foreshore.
11620·313	Total area of the Parish of Kirkwall and St. Ola, in the County of Orkney and Shetland (Orkney).
503·800	Area of the Parliamentary and Municipal Borough of Kirkwall.

INDEX TO PLACES

IN THE

PARISH OF KIRKWALL AND ST. OLA.

COUNTY OF ORKNEY AND SHETLAND (ORKNEY).

Name of Place.	No. of Sheet.		Name of Place.	No. of Sheet.	
	6-inch scale.	25·344 in. scale.		6-inch scale.	25·344 in. scale.
Adelaide Cottage -	CVIII.	3	Dalevina - -	CVIII.	10
Alton Villa - -	"	"	Dyke-end - -	"	"
Ayre Mill (Corn) -	"	"			
Balfour Hospital -	"	"	Easedale - -	"	7
Bellfield - -	CII.	15	Eastbank - -	"	3
Bendigo - -	CVIII.	11			
Berrybrae - -	"	"	Fea - -	"	11
Berryhill - -	"	5	Foveran - -	"	10
Berstane - -	"	4			
Blackhall - -	CII.	16	Gaitnip - -	"	15
Blackhill - -	CVIII.	2	Garth - -	"	12
Blinkbonny - -	"	10	Gill of Garth - -	"	"
Blinkbonny Cottage	"	"	Glaitness - -	"	3
Bloomfield - -	"	6	Glenorkney - -	"	11
Borrowstonehill -	"	11	Grainbank - -	"	2
Breck - -	"	2	Grassethove - -	"	6
Briarlea - -	"	3	Greenbank - -	CII.	15
Buttquoy - -	"	"	Greenfield - -	"	"
			Greenvale Cottage -	CVIII.	7
Caldale - -	"	1	Grimsetter - -	"	12
Calderhead - -	"	9	Grimsquoy - -	"	"
Caldwell Cottage -	"	7	Gallow Ha' - -	"	3
Cannigal - -	"	11			
Carness - -	CII.	"			
Castlegreen - -	"	15	Halmyre - -	"	6
Chinglebraes - -	CVIII.	6	Haughend - -	"	1
Clett - -	CII.	16	Hatston - -	CII.	14
Corse - -	CVIII.	3	Hayfield - -	CVIII.	3
Cottland - -	"	10	Heathfield - -	"	1
Craigfast - -	"	"	Heatheryquoy - -	"	8
Craigiefield - -	CII.	15	Hestigeo - -	"	10
Craigside - -	CVIII.	10	Highlandpark Dis-		
Crantit House - -	"	7	tillery - -	"	7
Crossiecrown - -	CII.	10	Hillhead - -	"	11
			Hillhead of Crantit -	"	7
Daisybank - -	CVIII.	3	Hillside - -	"	12
Dalespot - -	"	11	Holland - -	"	4

INDEX TO PLACES.

Name of Place.	No. of Sheet.		Name of Place.	No. of Sheet.	
	6-inch scale.	25·344 in. scale.		6-inch scale.	25·344 in. scale.
Inganess -	CVIII.	8	Saverock -	CII.	14
Inganess Cottage -	"	4	Seafield -	CVIII.	10
Kelton -	"	2	Seatter -	"	4
Kirkwall -	"	3	Smerquoy -	"	1
Laingbrae -	"	"	Soulisquoy -	"	3
Lairbank -	"	11	South Foreland -	"	7
Langer -	"	7	Springfield -	"	3
Langrigg -	"	2	Spots -	"	5
Lesliedale -	"	1	St. Magnus's Cathe- dral -	"	3
Lilybank -	"	3	St. Magnus's Villa -	"	"
Lingro -	"	6	St. Olaf's Church -	"	"
Little Corse -	"	2	Sunnybank -	"	2
Longhouse -	"	6	Sunnybrae -	"	"
Loretto -	"	3	Sunnyside -	"	"
Lower Saverock -	CII.	14	Tarrating -	CII.	16
Lynn -	CVIII	7	Tofts -	CVIII.	6
Lynnfield -	"	"	Towerhill -	"	8
Lynnside -	"	"	Tradespark -	"	7
Mayfield -	"	"	Upper Berryhill -	"	9
Mid Berryhill -	"	9	Upper Fea -	"	11
Mossbank -	"	6	Upperfield -	"	10
Muddisdale -	"	2	Upper Scapa -	"	6
Nether Scapa -	"	7	Viewfield -	"	4
Newbigging -	"	6	Viewforth -	"	3
Newhall Cottage -	"	3	Walliwall -	"	2
Nook -	"	6	Warrenfield -	"	3
Northbank -	"	9	Washinghouse -	CII.	12
Orquil -	"	6	Waterback -	CVIII.	10
Papdale -	"	3	Watermoss -	"	5
Park Cottage -	"	"	Watersfield -	"	3
Quanterness -	CII.	14	Westbank -	"	2
Quoybanks -	CVIII.	3	West Waterhall -	"	12
Quoybirstane -	CII.	16	Weyland -	"	3
Quoydandy -	CVIII.	7	Wick Cottage -	"	11
Roeberry -	"	10	Wideford -	"	"
Rosebank -	"	7	Windbreck -	"	5
			Woodbine Villa -	"	3
			Work -	CII.	12

LONDON :

Printed by GEORGE E. EYRE and WILLIAM SPOTTISWOODE,
 Printers to the Queen's most Excellent Majesty.
 For Her Majesty's Stationery Office.

[—50.—7/81.]



ORDNANCE SURVEY OF SCOTLAND.

BOOK OF REFERENCE TO THE PLAN

OF THE

PARISH OF KIRRIEMUIR,

IN THE

COUNTY OF FORFAR,

CONTAINING 35658·126 ACRES.

COLONEL SIR HENRY JAMES, R.E., F.R.S., F.G.S., &c.,
SUPERINTENDENT OF THE ORDNANCE SURVEY.

PRINTED AT THE ORDNANCE SURVEY OFFICE, SOUTHAMPTON.

1864.

Price Three Shillings and Sixpence.



OFFICE OF THE SECRETARY OF THE

DEPARTMENT OF THE INTERIOR

WASHINGTON

OFFICE OF THE SECRETARY OF THE

DEPARTMENT OF THE INTERIOR

WASHINGTON


WASHINGTON

WASHINGTON

WASHINGTON

1871

WASHINGTON



PARISH OF KIRRIEMUIR

FORFARSHIRE

INDEX TO THE SHEETS

Published on the Scale of 2500 or 25344 Inches to a Mile.

Scale of this Index One Inch to a Mile.



Published in 23 Sheets, 22 at 2/6 each, and 1 at 4/- XXXI.16.

with 1 Book of Areas at 3/6.

th
m
th
of
Co
Pa
Ex
An
an
an
the
200
the

EXPLANATORY REMARKS.

The Scale of the Parish Plans is the 1-2500th of the actual length on the ground, and is equal to 25·344 inches to a mile, which is very approximately equal to one square inch to one acre, the square of 1·0018 inch being equal to one acre.

The length of each sheet is one and a-half miles, and the width one mile, the area of each sheet is therefore 960 acres.

Each enclosure has a reference number to the area which is given in this Book.

The Braces [/] on the plans are to indicate that the spaces so braced are included under the same reference number.

The Altitudes in feet above the Mean Level of the Sea are written thus —31·4.

The Scale of the Plans of the County is 6 inches to a mile, and each sheet contains the same area as 16 sheets of the Parish Plans. There is, therefore, a double reference number to each sheet as VI. 9., the Roman Numerals referring to the County Plans, the Arabic Figures to the Parish Plans.

The following are the characters employed on the Ordnance Plans on the Scales of 1·2500 and 6 inches to a mile:—

County Names	Ⓒ	Hundreds or Wards	W
Parishes.....	P	Townships.....	T
Extra Parochial	E	Division of Townships	T
Antiquities	<div style="display: flex; align-items: center;"> <div style="font-size: 4em; margin-right: 10px;">{</div> <div> <p>ROMAN</p> <p>Druidical or Saxon</p> <p>Norman or Subsequent</p> </div> </div>		

The descriptions of the boundaries are shown by the following initials:—

Centre of Stream	C.S.	Centre of Fence	C.F.
Centre of Road.....	C.R.	Top of Cop	T.C.
Side of Stream or Drain ..	S.S. or S.D.	Centre of Wall.....	C.W.
Foot of Hedge.....	R.H.	Defaced	Def.
Face of Wall	F.W.	Track of Stream	T.S.
Undefined	Und.		

Where a change occurs in the boundaries, the symbol [o—o] is used to show the part at which the change takes place.

TABLE

FOR CONVERTING DECIMAL PARTS OF AN ACRE INTO ROODS AND PERCHES.

Perches.	0 Rood.	1 Rood.	2 Roods.	3 Roods.	Perches.	0 Rood.	1 Rood.	2 Roods.	3 Roods.
0	·000	·250	·500	·750	21	·131	·381	·631	·881
1	·006	·256	·506	·756	22	·137	·387	·637	·887
2	·012	·262	·512	·762	23	·144	·394	·644	·894
3	·019	·269	·519	·769	24	·150	·400	·650	·900
4	·025	·275	·525	·775	25	·156	·406	·656	·906
5	·031	·281	·531	·781	26	·162	·412	·662	·912
6	·037	·287	·537	·787	27	·169	·419	·669	·919
7	·044	·294	·544	·794	28	·175	·425	·675	·925
8	·050	·300	·550	·800	29	·181	·431	·681	·931
9	·056	·306	·556	·806	30	·187	·437	·687	·937
10	·062	·312	·562	·812	31	·194	·444	·694	·944
11	·069	·319	·569	·819	32	·200	·450	·700	·950
12	·075	·325	·575	·825	33	·206	·456	·706	·956
13	·081	·331	·581	·831	34	·212	·462	·712	·962
14	·087	·337	·587	·837	35	·219	·469	·719	·969
15	·094	·344	·594	·844	36	·225	·475	·725	·975
16	·100	·350	·600	·850	37	·231	·481	·731	·981
17	·106	·356	·606	·856	38	·237	·487	·737	·987
18	·112	·362	·612	·862	39	·244	·494	·744	·994
19	·119	·369	·619	·869	40	·250	·500	·750	1·000
20	·125	·375	·625	·875					

N.B.—To convert Decimal Fractions of an Acre into Roods and Perches, multiply the decimal first by 4 and then by 40, preserving the same number of decimals in the product.

Examples—

			Acres.				Acres.
			633·357				527·013
			4				4
			<hr/>				<hr/>
			1·428				·052
			40				40
			<hr/>				<hr/>
A.	R.	P.	17·120	A.	R.	P.	2·080
633	1	17		527	0	2	

PARISH OF KIRRIEMUIR,

(NORTHERN DIVISION),

IN THE

COUNTY OF FORFAR.

No. on Plan.	Area in Acres.	Description.	No. on Plan.	Area in Acres.	Description.
1	506·183	Rough heathy pasture, rocks, slope, ruin, sheepfolds, & garden.	19	12989·388 16·810	<i>Brought forward.</i> Pasture, sheepfolds, old limekiln, & ruins (Nether Shiel).
1a	5·397	Rough heathy pasture & rocks.	20	8·491	Arable
2	·500	Craig Lodge, garden, &c.	21	9·171	Arable & sheepfold.
3	11·748	Rough heathy pasture.	22	11·496	Arable, rough pasture, slope, & rocks.
4	3·598	Arable & sheepfold.	23	18·549	Arable, pasture, slope, & road.
5	4·698	Arable.	24	8·362	Rough pasture, road, slope, homestead, garden &c. (Cramie).
6	7·446	Pasture, slope, trees, & plantation.	25	4·339	Pasture, ruins (Strone), and part of Prosen Water.
7	5·477	Arable.	26	4·399	Rough heathy pasture & ruins.
8	4·613	Arable.	27	8·907	Arable, road, & gravel pit.
9	2·795	Arable.	28	6·418	Rough pasture, rocks, road, & sheepfold.
10	6·997	Wood, rough pasture, & part of Burn of Farchal.	29	24·003	Arable, slope, part of Prosen Water, house, garden, & ruin (Bank)
11	8·416	Arable, rough pasture, slope, trees, & road.	30	7·918	Wood.
12	5·337	Arable, rough pasture, slope, trees, & road.	31	9·657	Pasture, ruins, trees, & rocks.
13	1·309	Homestead, garden, &c. (Runtaleave).	32	·700	Homestead, garden, &c. (Craigiemeg).
14	7·257	Arable, pasture, road, & trees.	33	21·573	Arable, rough pasture, rocks, road, & sheepfold.
15	7·098	Arable, rough pasture, slope, road, trees, & part of Burn of Farchal.	34	11·976	Pasture, road, & rocks.
16	13·299	Arable, rough pasture, & rocks.	35	11·661	Arable, meadow, slope, road, & part of Prosen Water.
17	20·186	Arable, pasture, rough pasture, slope, trees, road, & sheepfold.	36	16·515	Arable, road, slope, & ruin (Inchbruthie).
18	12367·034	Rough heathy pasture, rocks, roads, sheepfolds, slope, ruins, &c.			
	12989·388	<i>Carried forward.</i>		13190·333	<i>Carried forward.</i>

PARISH OF KIRRIEMUIR.

No. on Plan.	Area in Acres.	Description.	No. on Plan.	Area in Acres.	Description.
	13190·333	<i>Brought forward.</i>		13724·864	<i>Brought forward.</i>
37	23·248	Rough pasture.	69	12·731	Arable, slope, & trees.
38	14·551	Plantation.	70	11·307	House, offices, ornamental ground, &c. (Balnaboth).
39	8·312	Pasture, slope, & trees.			
40	57·038	Rough heathy pasture, slope, trees, gravel pit, house, garden, &c.	71	8·182	Ornamental ground & trees.
41	9·137	Plantation.	72	11·482	Ornamental ground.
42	11·781	Plantation & part of Burn of Glenlogie.	73	10·482	Ornamental ground.
43	9·180	Rough heathy pasture.	74	10·902	Ornamental ground & footpath.
44	8·617	Plantation & road.	75	2·744	Plantation & footpath.
45	13·146	Ornamental ground.	76	15·510	Plantation & road.
46	1·579	House, garden, &c. (Tombeth).	77	4·429	Ornamental ground.
47	105·797	Plantation, road, slope, part of Prosen Water &c.	78	30·735	Plantation, road, slope, & footpath.
48	6·808	Rough heathy pasture.	79	7·138	Ornamental ground.
49	146·742	Plantation, road, slope, ruin (Chapel), & part of Burn of Glenlogie.	80	36·869	Rough heathy pasture, rocks, road, & sheepfold.
50	2·199	Arable.	81	1·280	Arable.
51	3·329	Arable.	82	2·889	Arable & rough pasture.
52	6·693	Arable.	83	·615	Houses, gardens, &c. (Clashintulloch).
53	3·704	Arable.	84	7·323	Ornamental ground & road.
54	·820	Homestead, garden, &c. (Glentarie).	85	·950	Plantation.
55	2·924	Arable.	86	3·299	Arable & road.
56	9·636	Public road.	87	6·560	Houses, gardens, plantation, corn mill, &c. (Inchmill).
57	2·699	Arable.			
58	31·250	Plantation.	88	·190	Pasture.
59	2·542	Public road.	89	209·427	Plantation, road, slope, house, garden (Braeshellach), &c.
60	8·867	Arable.			
61	1·739	Arable & sheepfold.	90	6·333	Arable.
62	9·377	Meadow, pasture, rough pasture, slope, homestead, &c. (Cormuir).	91	1·480	Houses, gardens, &c. (Dalairn).
63	1·889	Pasture, trees, & part of Prosen Water.	92	2·406	Plantation.
64	4·412	Arable, meadow, slope, trees, & part of Prosen Water.	93	13·146	Plantation.
65	3·214	Pasture, trees, meadow, and part of Prosen Water.	94	7·918	Ornamental ground.
66	16·188	Arable, slope, trees, & part of Prosen Water.	95	21·859	Rough pasture, trees, road, & slope.
67	3·744	Garden, &c.	96	·900	Pasture.
68	3·369	Rough pasture and trees.	97	1·155	Woody slope & rocks.
			98	18·936	Rough heathy pasture, slope, trees, & sheepfold.
			99	13·078	Arable & trees.
			100	·605	Arable.
			101	1·913	Arable & trees.
	13724·864	<i>Carried forward.</i>		14209·637	<i>Carried forward.</i>

No. on Plan.	Area in Acres.	Description.	No. on Plan.	Area in Acres.	Description.
	14209·637	<i>Brought forward.</i>		19571·263	<i>Brought forward.</i>
102	1·188	Pasture & trees.	132	12·264	Arable, rough pasture, & slope.
103	4·210	Arable.			
104	7·552	Arable.	133	1·356	Homestead, &c. (Glen-uig).
105	14·172	Arable.			
106	10·646	Arable & slope.	134	16·239	Arable, rough pasture, slope, & dam.
107	7·555	Arable & trees.			
108	9·877	Arable, slope, rough heathy pasture, and rocks.	135	5·578	Arable, rough pasture, & road.
			136	15·395	Arable, rough pasture, & slope.
109	1·084	Offices, sheepfold, &c. (Wester Dalinch).	137	4·150	Plantation & road.
110	16·314	Arable, rough heathy pasture, dam, & slope.	138	3·975	Plantation.
111	3·995	House, garden, ornamental ground, &c. (Spot).	139	20·194	Arable, rough pasture, slope, road, ruin, & whins.
112	5·213	Rough pasture, slope, & trees.	140	10·836	Arable.
113	10·177	Arable & trees.	141	12·544	Arable.
114	13·022	Parish road.	142	12·684	Arable.
115	23·012	Wood & slope.	143	7·990	Arable, road, house, & garden (Bog).
116	14·726	Arable.	144	9·788	Plantation.
117	6·557	Wood & slope.	145	1·488	Plantation & road.
118	28·040	Prosen Water (part of).	146	12·230	Arable, rocks, & trees.
119	·899	Pasture & ruins (Wood-end).	147	12·659	Arable.
120	26·476	Pasture, arable, & trees.	148	2·617	Plantation.
121	4979·769	Rough heathy pasture, rocks, moss, roads, ruins, slope, trees, whins, &c.	149	10·711	Arable.
			150	8·874	Arable.
122	16·854	Arable, house, garden, &c. (Easter Dalinch).	151	·849	Plantation.
123	58·115	Wood, slope, rough pasture, trees, road, house, garden, &c. (Hillside).	152	13·093	Arable.
123a	7·845	Rough heathy pasture, rocks, & trees.	153	12·259	Arable.
124	4·240	Plantation.	154	19·915	Arable, slope, whins, plantation, and corn mill.
125	7·484	Pasture, trees, & rough pasture.	155	44·743	Wood, slope, rough pasture, & trees.
126	9·223	Arable.	156	9·748	Arable.
127	8·424	Arable, road, & slope.	157	6·169	Pasture, slope, & trees.
128	17·802	Arable, slope, & sheep-fold.	158	6·891	Pasture & trees.
129	20·634	Arable, rough pasture, road, & whins.	159	95·409	Rough heathy pasture, trees, & wood.
130	12·499	Arable & slope.	160	21·173	Arable, rough pasture, road, slope, & pool.
131	14·022	Arable.	161	1·141	Homestead, garden, &c. (Buckhood).
			162	11·221	Arable & rough pasture.
			163	74·570	Plantation & road.
			164	16·614	Arable.
			165	10·651	Arable, road, & meadow.
	19571·263	<i>Carried forward.</i>		20097·281	<i>Carried forward.</i>

PARISH OF KIRRIEMUIR.

No. on Plan.	Area in Acres.	Description.	No. on Plan.	Area in Acres.	Description.
	20097·281	<i>Brought forward.</i>		20434·304	<i>Brought forward.</i>
166	21·717	Arable, road, & slope.	199	·494	Plantation & rough pasture.
167	5·193	Plantation.			
168	13·543	Arable & slope.	200	1·738	Ornamental ground & trees.
169	2·352	Homestead, garden, &c. (Wester Lednathie).	201	2·242	House, offices, garden, &c. (Shawfield).
170	16·993	Arable, road, slope, & part of Burn of Lednathie.	202	20·893	Rough heathy pasture, trees, & rocks.
171	27·625	Arable, rough pasture, slope, & part of Burn of Lednathie.	203	13·972	Wood & road.
			204	9·668	Arable, road, & trees.
172	33·423	Plantation & slope.	205	22·022	Wood.
173	14·572	Arable, road, & slope.	206	11·046	Rough heathy pasture, road, ruin, trees, & old sheepfold.
174	13·223	Plantation.			
175	4·394	Arable, rough pasture, slope, & road.	207	8·839	Arable.
176	8·944	Arable, rough pasture, & slope.	208	10·217	Woody slope & part of Burn of Glencally.
177	10·232	Arable.	209	8·399	Wood & road.
178	20·000	Arable, road, & slope.	210	10·641	Wood & road.
179	13·128	Pasture & slope.	211	8·404	Arable & trees.
180	9·318	Arable.	212	10·217	Rough pasture, road, slope, trees, & wood.
181	14·407	Plantation & slope.	213	23·460	Wood, road, slope, & part of Burn of Glencally.
182	6·627	Arable.			
183	8·372	Rough pasture, road, slope, trees, & sheepfold.	214	1·198	Pasture, slope, & trees.
			215	·499	Plantation.
184	1·358	Plantation.	216	19·905	Plantation.
185	2·257	House, garden, &c. (Lednathie or Mill-hall).	217	1·648	Plantation.
			218	11·056	Arable, rough pasture, slope, & trees.
186	3·895	Arable, road, slope, & saw-mill		20630·862	
187	13·328	Arable & trees.			
188	1·997	Wood.			
189	13·278	Arable, road, trees, & ruin.			
190	10·346	Wood, slope, & rough pasture.			
191	16·145	Arable & trees.			
192	2·886	Arable.			
193	5·698	Arable.			
194	4·544	Pasture, trees, & foot-path,			
195	2·087	Arable.			
196	3·531	Ornamental ground & trees.			
197	7·820	Rough pasture, road, slope, & trees.			
198	3·790	Arable.			
	20434·304	<i>Carried forward.</i>			

RECAPITULATION.

20577·622	Land.
25·200	Public roads.
28·040	Water.
20630·862	Area of the Northern Division of the Parish of Kirriemuir.

No. on Plan.	Area in Acres.	Description.	No. on Plan.	Area in Acres.	Description.
PARISH OF KIRRIEMUIR (SOUTHERN DIVISION).			32	278·552	<i>Brought forward.</i>
			33	11·952	Arable.
				9·069	Rough pasture, slope, rocks, & part of Car-ity Burn.
1	·303	Meadow & part of Car-ity Burn.	34	2·264	Parish road.
2	·161	Woody slope.	35	·107	House, garden, &c.
3	·070	House, garden, &c.	36	16·625	Arable.
4	24·237	Arable, slope, & part of Carity Burn.	37	3·490	Plantation.
5	29·944	Arable & part of Car-ity Burn.	38	1·202	Plantation.
6	13·066	Arable, slope, & part of Carity Burn.	39	13·635	Arable.
7	1·055	Parish road.	40	14·992	Arable, road, & pond.
8	6·075	Arable, slope, & part of Carity Burn.	41	·926	Homestead, garden, &c. (Prosenhaugh).
9	1·128	Rough pasture, rocks, & part of Carity Burn.	42	·545	Arable.
10	10·587	Arable.	43	·946	Woody slope.
11	9·514	Arable.	44	12·893	Arable & road.
12	23·735	Arable.	45	5·995	Rough pasture & whins.
13	·521	Occupation road.	46	1·682	Plantation.
14	35·086	Arable.	47	1·322	Rough pasture & whins.
15	1·072	Parish road.	48	·481	Rough pasture.
16	1·414	Rough pasture, whins, & gravel pit.	49	1·667	Arable.
17	28·972	Arable & plantation.	50	9·660	Plantation.
18	16·291	Plantation, slope, rocks, & part of Carity Burn.	51	8·054	Arable & road.
19	18·795	Arable.	52	1·183	Marsh.
19a	20·544	Arable.	53	8·845	Arable.
20	·422	House, garden, &c. (East Balloch, part of)	54	33·933	Rough pasture, slope, & whins.
21	·210	House, garden, &c. (East Balloch, part of)	55	3·695	Arable & rough pasture slope.
22	·519	Pasture.	56	4·576	Parish road.
23	·323	Houses, gardens, &c. (East Balloch, part of)	57	1·733	Rough pasture, slope, whins, & road.
24	·934	Plantation & road.	58	4·604	Arable.
25	14·172	Rough pasture, slope, rocks, whins, & part of Carity Burn.	58a	1·240	Arable & part of island.
26	3·621	Rough pasture & whins.	59	1·378	Arable.
27	11·330	Arable.	60	9·022	Rough pasture, whins, & marsh.
28	·657	Homestead, garden, &c. (Carroch).	61	205·665	Arable, road, slope, rough pasture, and part of Carity Burn.
29	·272	Whinny pasture.	62	·563	Homestead, garden, &c. (West Kinwherries).
30	·470	Whinny pasture & road.	63	27·825	Arable & part of Car-ity Burn.
31	3·052	Arable & road.	64	·171	Plantation.
			65	·553	Dam.
			66	·706	Homestead, garden, &c. (Chapelton).
			67	3·838	Arable & part of mill lade.
	278·552	<i>Carried forward.</i>		705·589	<i>Carried forward.</i>

PARISH OF KIRRIEMUIR.

No. on Plan.	Area in Acres.	Description.	No. on Plan.	Area in Acres.	Description.
	705·589	<i>Brought forward.</i>		1098·276	<i>Brought forward.</i>
68	5·405	Rough pasture, slope, part of mill lade, & part of Carity Burn.	100	12·872	Arable, road, slope, & rocks.
69	·180	Wauk Mill, garden, &c.	101	2·908	Plantation.
70	·297	Homestead, garden, &c. (East Kinwherries).	101a	·205	Pasture slope and gravel pit.
71	1·545	Arable & part of Carity Burn.	102	·515	Plantation.
72	·079	House, garden, &c.	103	1·502	Plantation & slope.
73	7·600	Arable.	104	3·235	Plantation & slope.
74	·427	Arable.	105	·152	Occupation road.
75	5·086	Arable & road.	106	·171	Plantation & slope.
76	·187	Houses, garden, &c.	107	1·310	Plantation & pasture.
77	·198	Carroch Mill (corn), house, gardens, &c.	108	24·602	Prosen Water (part of).
78	30·489	Arable & road.	109	18·423	Arable.
79	·938	Homestead, garden, &c. (Newmiln).	110	10·950	Arable.
80	12·415	Arable & road.	111	2·747	Marsh.
81	20·221	Rough pasture, slope, rocks, whins, & part of Carity Burn.	112	19·395	Rough pasture, road, & whins.
82	22·015	Arable, road, & whins.	113	5·864	Plantation.
83	24·155	Arable, road, & whins.	114	37·384	Arable.
84	3·933	Rough pasture, whins, & gravel pit.	115	·210	Occupation road.
85	50·893	Arable.	116	3·658	Plantation.
86	25·320	Arable & road.	117	1·736	Parish road.
87	135·399	Arable & road.	118	27·335	Arable & part of Carity Burn.
88	1·333	Homestead, garden, &c. (Kintyrie).	119	·447	Plantation & slope.
89	3·041	Arable & part of Carity Burn.	120	·263	Plantation.
90	2·193	Wood, slope, rocks, & part of Carity Burn.	121	27·510	Arable & plantation.
91	·304	Pasture & part of Carity Burn.	122	44·910	Plantation, road, slope, part of mill lade, & part of Carity Burn.
92	11·659	Arable.	123	9·987	Plantation and part of burn.
93	·554	Old Tile Works, &c.	124	2·546	Rough pasture.
94	4·490	Rough pasture, slope, whins, rocks, & part of Carity Burn.	125	7·926	Arable.
95	·748	Homestead, ruin, garden, &c. (Redhall).	126	12·160	Arable.
96	·796	Whinnypasture & slope	127	15·397	Arable.
97	5·069	Arable & road.	128	·474	Plantation.
98	·173	House, garden, &c. (Prosenbank).	129	2·458	Waste ground & part of Carity Burn.
99	15·545	Plantation, slope, and road.	130	·579	Plantation & gravel pit.
			131	21·378	Arable.
			132	6·435	Arable.
			133	1·223	Waste ground, slope, & part of Carity Burn.
			134	5·772	Plantation & gravel pit.
			135	·159	Pasture slope.
			136	·325	Pasture & part of mill lade.
			137	30·308	Arable & part of Auchlishie Burn.
	1098·276	<i>Carried forward.</i>		1463·707	<i>Carried forward.</i>

PARISH OF KIRRIEMUIR.

7

No. on Plan.	Area in Acres.	Description.	No. on Plan.	Area in Acres.	Description.
	1463·707	<i>Brought forward.</i>		1666·401	<i>Brought forward.</i>
138	19·330	Arable, part of mill lade, & part of Carity Burn.	171	·290	House, garden, &c.
139	·833	Rough pasture & part of mill lade.	172	7·779	Arable & slope.
140	3·698	Plantation, slope, and part of Carity Burn.	173	3·455	Plantation, part of mill lade, & part of Carity Burn.
141	26·752	Arable & part of Carity Burn.	174	21·812	Arable & part of mill lade.
142	1·459	Plantation, slope, and part of Carity Burn.	175	1·254	Pasture, part of mill lade, & part of Carity Burn.
143	1·737	Pasture.	176	1·953	Pasture, road, & part of mill lade.
144	4·287	Pasture.	177	·347	Corn mill, garden, &c.
145	·697	Woody slope & part of Carity Burn.	178	·799	Occupation road.
146	11·968	Pasture, road, trees, & part of Carity Burn.	179	8·560	Arable.
147	·031	Inverquharity Castle.	180	40·366	Plantation, slope, rocks, & part of Carity Burn.
148	·099	House, garden, &c.	181	·646	Plantation.
149	5·636	Plantation & slope.	182	11·706	Arable.
150	15·105	Arable.	183	3·108	Plantation.
151	20·454	Arable.	184	17·677	Arable & slope.
152	·437	Woody slope, part of Auchlishie Burn, & road.	185	·315	Whinny pasture.
153	1·050	Pasture.	186	·140	Pasture & road.
154	·616	House, garden, &c. (Inverquharity)	187	·965	Homestead, garden, &c. (Balloch).
155	·147	House, garden, &c.	188	20·884	Arable.
156	3·071	Homestead, mill, garden, &c. (Inverquharity).	189	25·192	Arable.
157	·583	Pasture and part of Auchlishie Burn.	190	39·868	Rough heathy pasture, road, slope, shed, & footpath.
158	·625	Bleaching green, &c.	191	3·887	Arable & slope.
159	·949	Bleaching green, &c.	192	9·740	Arable & slope.
160	·407	Plantation & part of Auchlishie Burn.	193	10·091	Arable & slope.
161	4·536	Arable, part of Carity Burn, &c.	194	·208	House, garden, &c.
162	3·650	Rough pasture & whins.	195	8·363	Arable & road.
163	10·471	Plantation.	196	8·737	Arable.
164	·364	Gravel bed.	197	2·940	Rough pasture & whins.
165	30·962	Arable, pasture, slope, & part of Carity Burn.	198	177·984	Plantation & road.
166	12·165	Plantation & slope.	199	100·194	Rough heathy pasture & road.
167	1·817	Pasture & part of Carity Burn.	200	5·586	Arable.
168	17·861	Arable & slope.	201	·428	Houses, garden, &c. (Blackbunks).
169	·599	Woody slope	202	4·183	Rough pasture & road.
170	·298	Gravel pit, &c.	203	16·929	Arable.
			204	15·224	Arable.
			205	10·737	Arable.
			206	·030	House (Wellbank).
			207	37·162	Arable.
			208	3·699	Rough pasture.
	1666·401	<i>Carried forward.</i>		2289·639	<i>Carried forward.</i>

No. on Plan.	Area in Acres.	Description.	No. on Plan.	Area in Acres.	Description.
	2289·639	<i>Brought forward.</i>		3103·752	<i>Brought forward.</i>
209	7·058	Rough heathy pasture.	244	24·167	Arable.
210	202·698	Plantation & rocks.	245	22·388	Arable & part of Auchlishie Burn.
211	4·301	Plantation.			
212	76·339	Arable, road, & ruin.	246	36·816	Arable & part of Auchlishie Burn.
213	10·127	Arable.			
214	1·810	Pasture & road.	247	18·798	Arable & part of Auchlishie Burn.
215	·106	House, garden, school, &c. (Gaskhillock).	248	12·570	Arable.
216	·204	House, garden, &c. (Gaskhillock).	249	·243	Dam.
217	12·569	Arable & part of mill lade.	250	10·083	Arable, part of mill lade, & part of Auchlishie Burn.
218	·151	Pond.	251	·757	Arable.
219	2·171	Rough pasture.	252	·095	House, garden, &c.
220	6·013	Arable.	253	1·609	Homestead, garden, &c. (Caldhame).
221	·461	Rough pasture.			
222	11·290	Arable & road.	254	16·336	Arable & part of burn.
223	6·799	Arable & road.	255	12·140	Arable & part of Auchlishie Burn.
224	3·003	Rough pasture.			
225	8·728	Arable.	256	18·291	Arable, road, footpath, & part of burn.
226	140·036	Wood, pond, marsh, & old quarry.	257	·601	Pasture.
227	62·733	Arable, road, and old quarry.	258	·193	House, garden, &c.
228	1·428	Homestead, garden, &c. (Balnagarrow).	259	15·176	Arable, footpath, and part of burn.
229	22·564	Arable.	260	14·487	Arable, road, & part of burn.
230	4·322	Parish road.	261	12·662	Arable & part of burn.
231	9·945	Arable & part of Auchlishie Burn.	262	10·071	Arable, road, & part of burn.
232	14·321	Arable.	263	11·789	Arable, road, & part of burn.
233	13·122	Arable.			
234	36·711	Arable.	264	21·814	Arable.
235	2·433	Homestead, garden, &c. (Mems).	265	14·061	Arable.
236	33·238	Arable.	266	46·516	Arable & part of burn.
237	25·466	Arable.	267	12·990	Arable, road, & part of burn.
238	16·016	Arable & part of Auchlishie Burn.	268	15·011	Arable & slope.
239	16·146	Arable & part of Auchlishie Burn.	269	17·530	Arable.
240	23·060	Arable, road, & part of Auchlishie Burn.	270	·248	Occupation road.
241	20·480	Arable & part of Auchlishie Burn.	271	16·950	Arable & part of Auchlishie Burn.
242	9·561	Arable, road, & part of Auchlishie Burn.	272	13·194	Arable & part of Auchlishie Burn.
243	8·703	Arable, part of burn, & part of Auchlishie Burn.	273	·661	Waste ground & part of Auchlishie Burn.
			274	9·571	Plantation & part of Auchlishie Burn.
			275	25·810	Arable & part of Auchlishie Burn.
	3103·752	<i>Carried forward.</i>		3537·380	<i>Carried forward.</i>

No. on Plan.	Area in Acres.	Description.	No. on Plan.	Area in Acres.	Description.
	3537·380	<i>Brought forward.</i>		3956·113	<i>Brought forward.</i>
276	26·746	Arable & part of Auchlishie Burn.	313	·347	Plantation.
277	18·139	Arable.	314	·347	Plantation & footpath.
278	39·401	Arable & shed.	315	2·073	Homestead, garden &c., (Muirhouses).
279	·132	House, garden, &c.	316	·525	Ornamental ground.
280	5·389	Arable.	317	16·556	Arable.
281	·427	Plantation.	318	·308	Occupation road.
282	1·374	Dam.	319	1·383	Plantation.
283	·105	House, garden, &c.	320	13·081	Arable.
284	2·738	Arable, footpath, and part of Auchlishie Burn.	321	30·379	Arable.
			322	14·203	Arable.
285	14·658	Arable & part of Auchlishie Burn.	323	9·166	Arable.
286	7·179	Arable & gravel pit.	324	4·113	Public road.
287	1·234	Plantation, road, & part of Auchlishie Burn.	325	4·490	Plantation.
288	·733	House, ornamental ground, &c. (Auchlishie).	326	28·515	Arable.
			327	28·668	Arable.
289	1·351	Homestead, &c. (Auchlishie).	328	10·912	Plantation.
290	1·206	Arable & part of Auchlishie Burn.	329	·846	Old quarry, &c.
291	·080	House, garden, &c.	330	·051	Waste ground, &c.
292	·942	Occupation road.	331	27·947	Arable.
293	5·110	Arable, road, shed, trees, & part of Auchlishie Burn.	332	·200	House, garden, &c.
			333	20·236	Arable & footpath.
294	17·069	Arable.	334	5·805	Arable.
295	23·223	Arable.	335	9·074	Arable.
296	13·191	Parish road.	336	12·912	Arable.
297	8·614	Plantation.	337	16·033	Arable.
298	27·736	Arable & part of Auchlishie Burn.	338	11·271	Arable.
299	3·561	Plantation.	339	38·338	Plantation.
300	24·178	Arable.	340	22·508	Arable.
301	24·519	Arable.	341	29·462	Arable & part of Pathney Burn.
302	1·905	Homestead, garden, &c, (Creiff).	342	29·549	Arable & part of Pathney Burn.
303	·749	Arable.	343	13·673	Arable.
304	·419	Occupation road.	344	26·366	Arable.
305	22·618	Arable.	345	4·103	Plantation.
306	28·179	Arable.	346	14·774	Arable.
307	19·966	Arable.	347	16·293	Parish road.
308	15·530	Plantation.	348	10·543	Arable.
309	30·483	Arable.	349	·029	House.
310	·406	Plantation.	350	27·476	Arable.
311	29·042	Arable.	351	16·629	Arable.
312	·401	Plantation.	352	15·004	Plantation.
			353	12·269	Arable.
			354	2·102	Plantation.
			355	11·140	Arable.
			356	·741	Plantation.
			357	2·632	Arable & road
			358	·453	Plantation.
			359	17·964	Arable & shed.
	3956·113	<i>Carried forward.</i>		4537·602	<i>Carried forward.</i>

PARISH OF KIRRIEMUIR.

No. on Plan.	Area in Acres.	Description.	No. on Plan.	Area in Acres.	Description.
	4537·602	<i>Brought forward.</i>		4919·796	<i>Brought forward.</i>
360	60·689	Arable, road, & part of Pathney Burn.	395	18·281	Arable.
			396	·518	Arable.
361	29·874	Arable & part of Pathney Burn.	397	3·354	Parish road.
			398	·683	Plantation.
362	30·972	Arable & part of Pathney Burn.	399	2·405	Homestead, garden, &c. (Drumclune).
363	23·682	Arable & part of Pathney Burn.	400	5·528	Arable.
			401	·134	House, garden, &c.
364	·220	Pond.	402	7·637	Arable & road.
365	·640	Stackyard.	403	67·330	Arable.
366	21·702	Arable & part of Pathney Burn.	404	10·316	Arable.
			405	·767	Whinnypasture & road.
367	1·037	Occupation road.	406	97·358	Plantation.
368	·402	Plantation.	407	·357	Plantation & road.
369	1·531	Offices, garden, saw-mill, &c.	408	1·557	Plantation.
			409	·555	Plantation.
370	·838	Plantation, footpath, &c.	410	·971	Homestead, garden, &c. (Bastard).
371	2·609	Parish road.			
372	4·726	Arable & part of Pathney Burn.	411	·273	Occupation road.
			412	1·253	Arable.
373	2·642	Ornamental ground & part of Pathney Burn.	413	20·017	Arable.
			414	18·129	Plantation & road.
374	2·811	Plantation & part of Pathney Burn.	415	3·625	Rough pasture, whins, & road.
375	·831	Occupation road.	416	1·370	Occupation road and whins.
376	·142	House, &c.			
377	·381	Plantation, footpath, & ornamental ground.	417	·518	Pasture.
			418	1·546	Homestead, garden, &c. (Culhawk).
378	·100	House (Shielhill).			
379	1·923	Ornamental ground, road, & footpath.	419	·339	Occupation road.
			420	1·909	Whinnypasture.
380	1·445	Plantation & road.	421	13·301	Arable.
381	·113	Plantation.	422	13·224	Arable & road.
382	·523	Garden, &c.	423	14·655	Arable.
383	·348	Ornamental ground.	424	14·381	Arable.
384	·451	Ornamental ground & shed.	425	13·849	Arable.
			426	·579	Occupation road.
385	12·254	Arable & plantation.	427	12·683	Arable & road.
386	53·614	Plantation, slope, and part of Pathney Burn.	428	·812	Plantation.
			429	19·182	Arable & road.
387	29·715	Arable & part of Pathney Burn.	430	10·058	Arable & part of drain.
			431	16·843	Arable & road.
388	21·358	Plantation.	432	7·878	Arable & part of drain.
389	1·577	Waste ground.	433	14·265	Arable & road.
390	1·820	Parish road.	434	9·423	Arable & part of drain.
391	3·064	Plantation.	435	18·809	Arable & part of drain.
392	22·840	Arable.	436	1·006	Plantation & part of drain.
393	26·855	Plantation & part of Pathney Burn.			
394	18·465	Plantation.	437	7·405	Arable & part of drain.
	4919·796	<i>Carried forward.</i>		5374·879	<i>Carried forward.</i>

No. on Plan.	Area in Acres.	Description.	No. on Plan.	Area in Acres.	Description.
	5374·879	<i>Brought forward.</i>		5935·951	<i>Brought forward.</i>
438	39·008	Moss, road, part of drain & part of Moss Burn.	479	·920	Occupation road.
439	28·352	Arable, part of drain, & part of Moss Burn.	480	9·794	Arable & road.
440	1·222	Occupation road.	481	·100	House, garden, &c.
441	8·523	Arable & road.	482	15·626	Arable.
442	22·936	Plantation and part of burn.	483	10·039	Plantation.
443	10·740	Plantation.	484	14·205	Arable.
444	5·406	Plantation, rough pasture, road, & part of drain.	485	·281	Occupation road.
445	27·901	Arable.	486	1·786	Houses, gardens, &c. (Northmuir, part of).
446	17·332	Plantation and part of drain.	487	·134	House, garden, &c. (Northmuir, part of).
447	6·823	Parish road.	488	·192	Whinny pasture.
448	12·156	Arable & old quarry.	489	·432	Arable.
449	30·056	Arable.	490	·373	House, garden, &c. (Northmuir, part of).
450	7·914	Arable.	491	3·408	Arable & road.
451	11·367	Arable.	492	·090	House, garden, &c. (Northmuir, part of).
452	12·669	Arable.	493	·959	Arable.
453	4·673	Arable & road.	494	·649	House, gardens, &c. (Northmuir, part of).
454	·069	House, &c.	495	3·024	Arable.
455	22·489	Arable.	496	3·274	Arable.
456	22·503	Arable.	497	14·525	Arable & whins.
457	13·359	Parish road.	498	·549	House, garden, &c. (Cairn).
458	63·047	Arable.	499	4·481	Arable.
459	102·828	Plantation & road.	500	1·863	Houses, gardens, &c. (Northmuir, part of).
460	1·961	Waste ground.	501	2·042	Arable & trees.
461	2·063	Parish road.	502	·085	House, garden, &c. (Northmuir, part of).
462	19·630	Arable.	503	·930	Arable.
463	15·692	Arable.	504	·249	Nursery.
464	1·307	Occupation road.	505	·377	Houses, gardens, &c.
465	4·693	Arable.	506	5·519	Arable.
466	1·402	Homestead, garden, &c. (Crammond Inch).	507	6·895	Plantation and part of Moss Burn.
467	·217	House, &c. (Crammond Inch).	508	8·075	Arable & part of Moss Burn.
468	·427	Arable.	509	3·492	Arable.
469	4·989	Plantation.	510	12·830	Plantation, road, & part of Moss Burn.
470	2·552	Arable.	511	3·602	Arable & part of Moss Burn.
471	5·832	Arable & road.	512	3·739	Arable & part of Moss Burn.
472	1·354	Homestead, garden, &c. (Little Inch).	513	·397	House, garden, &c.
473	2·784	Arable.	514	1·275	Plantation.
474	3·185	Plantation.	515	·227	Occupation road.
475	16·691	Arable & road.			
476	3·406	Plantation.			
477	1·338	Arable.			
478	·176	House, garden, &c.			
	5935·951	<i>Carried forward.</i>		6072·389	<i>Carried forward.</i>

No. on Plan.	Area in Acres.	Description.	No. on Plan.	Area in Acres.	Description.
	6072·389	<i>Brought forward.</i>		6243·393	<i>Brought forward.</i>
516	·059	House, &c.	558	·561	Public road.
517	·430	Drying green, &c.	559	·226	House, garden, &c. (Anglepark).
518	·399	House, &c. (Kinnordy).	560	·917	Parish road.
519	12·524	Ornamental ground, road, &c.	561	·376	Arable.
520	2·177	Offices, &c.	562	7·553	Arable.
521	·370	Garden.	563	2·611	Arable & footpath.
522	·588	Drying green.	564	3·249	Arable & road.
523	·379	Garden, &c.	565	·749	Arable & road.
524	1·119	Ornamental ground, &c.	566	·543	Public road.
525	2·193	Garden, conservatory, & observatory,	567	·723	Houses, gardens, &c. (Northmuir, part of).
526	1·400	Ornamental ground, &c.	568	·464	Arable.
527	1·545	Plantation & road.	569	3·138	Arable & footpath.
528	·541	Occupation road.	570	·108	House, garden, &c. (Northmuir, part of).
529	3·331	Plantation & road.	571	1·960	Arable.
530	2·051	Arable.	572	·135	House, garden, &c. (Northmuir, part of).
531	2·016	Plantation.	573	·861	Arable.
532	8·476	Arable.	574	·845	Arable.
533	·570	House, garden, &c.	575	·109	House, garden, &c. (Northmuir, part of).
534	8·789	Arable.	576	·116	House, garden, &c. (Northmuir, part of).
535	·645	Plantation.	577	·997	Arable.
536	·480	Arable.	578	·831	Houses, gardens, &c. (Northmuir, part of).
537	·320	House, smithy, garden, &c. (Causewayend).	579	4·322	Arable.
538	10·785	Plantation, road, & foot- path.	580	9·439	Arable.
539	14·103	Arable & plantation.	581	10·530	Arable.
540	15·101	Arable, road, & plan- tation.	582	1·418	Pasture & footpath.
541	11·630	Arable & road.	583	7·989	Arable.
542	·280	Occupation road.	584	2·224	Plantation.
543	2·585	Parish road.	585	9·471	Arable & footpath.
544	9·680	Plantation.	586	11·852	Ornamental ground & part of Moss Burn.
545	19·333	Arable.	587	·125	House & plantation.
546	4·080	Arable, road, & shed.	588	21·882	Arable, slope, trees, footpath, & part of Garie Burn.
547	·161	House, &c. (Northmuir, part of).	589	16·785	Arable.
548	11·072	Arable.	590	19·742	Arable & plantation.
549	3·256	Parish road.	591	·271	Plantation.
550	·672	Public road.	592	·372	Plantation.
551	6·064	Arable.	593	·608	Plantation.
552	·154	House, garden, &c. (Northmuir, part of).	594	14·055	Arable
553	2·483	Arable & house.	595	1·597	Plantation.
554	4·923	Arable.	596	7·494	Arable.
555	2·316	Arable.	597	9·469	Arable.
556	1·853	Arable & footpath.			
557	·071	House, garden, &c. (Northmuir, part of).			
	6243·393	<i>Carried forward.</i>		6420·110	<i>Carried forward.</i>

No. on Plan.	Area in Acres.	Description.	No. on Plan.	Area in Acres.	Description.
	6420·110	<i>Brought forward.</i>		6742·391	<i>Brought forward.</i>
598	·599	Homestead, &c. (Hill-head).	636	1·514	Homestead, &c. (Long-bank).
599	·402	House, garden, &c. (Hillhead).	637	3·283	Occupation road.
600	·747	Occupation road.	638	64·878	Arable, road, & part of drain.
601	3·440	Arable.	639	·943	Whinny pasture.
602	10·408	Arable.	640	·132	House, garden, &c. (Northmuir, part of).
603	·067	House & garden.	641	·230	Houses, gardens, &c. (Northmuir, part of).
604	·236	Public road.	642	5·358	Arable & road.
605	·341	Houses, gardens, &c. (Northmuir, part of).	643	·526	Public road.
606	·328	Arable.	644	·650	Arable.
607	·140	House, garden, &c. (Northmuir, part of).	645	·274	Houses, gardens, &c. (Northmuir, part of).
608	·453	Houses, garden, &c. (Northmuir, part of).	646	·776	Arable.
609	2·772	Arable.	647	1·333	Public road.
610	5·102	Arable.	648	·703	Pasture & whins.
611	8·731	Arable.	649	10·210	Plantation.
612	8·965	Arable.	650	·799	Occupation road.
613	·156	Pasture & road.	651	12·274	Plantation.
614	8·209	Arable & road.	652	31·280	Arable, footpath, and plantation.
615	12·084	Arable, trees, footpath, & part of Moss Burn.	653	38·682	Arable.
616	·427	Plantation.	654	·201	Occupation road.
617	17·235	Arable, slope, footpath, trees, & part of Moss Burn.	655	1·761	Homestead, garden, &c. (Over Migvie).
618	4·790	Plantation, slope, footpath, & part of Garie Burn.	656	43·322	Arable.
619	20·775	Arable.	657	38·772	Arable, road, & part of drain.
620	15·096	Arable.	658	2·935	Arable, road, & part of drain.
621	18·698	Arable.	659	17·726	Arable & part of drain.
622	11·979	Arable.	660	17·549	Arable, road, & part of drain.
623	·643	Occupation road.	661	20·797	Arable, marsh, & part of drain.
624	53·730	Plantation.	662	9·396	Arable & part of drain.
625	39·209	Arable.	663	9·500	Plantation.
626	7·791	Arable.	664	·329	House, sheds, garden, &c. (Northmuir, part of).
627	20·030	Arable, road, & plantation.	665	·711	Arable.
628	2·246	Plantation.	666	·777	Arable & footpath.
629	3·666	Arable.	667	·061	House, garden, &c. (Northmuir, part of).
630	·140	Occupation road.	668	15·072	Whinny pasture & road.
631	·226	House, garden, &c.	669	·755	Arable.
632	6·690	Arable.	670	3·517	Arable.
633	17·676	Arable.			
634	17·849	Arable.			
635	·205	House, garden, &c. (Longbank).			
	6742·391	<i>Carried forward.</i>		7099·417	<i>Carried forward.</i>

No. on Plan.	Area in Acres.	Description.	No. on Plan.	Area in Acres.	Description.
671	7099·417 ·199	<i>Brought forward.</i> House, garden, &c. (Northmuir, part of).	714	7493·101 17·951	<i>Brought forward.</i> Arable & part of drain.
672	9·437	Pasture.	715	·401	Occupation road.
673	·463	Plantation.	716	17·644	Arable & part of drain.
674	34·911	Arable & footpath.	717	17·201	Arable & part of drain.
675	2·710	Public road.	718	33·105	Arable & part of drain.
676	15·353	Arable.	719	16·793	Arable & part of drain.
677	5·276	Arable & road.	720	5·580	Arable & part of drain.
678	63·320	Arable.	721	12·790	Arable & part of drain.
679	1·068	Homestead, garden, &c. (Nether Migvie).	722	15·192	Arable & part of drain.
680	22·863	Arable & footpath.	723	·385	Homestead, garden, &c. (East Garlowbank).
681	9·094	Parish road.	724	13·902	Arable, road, stackyard. & part of drain.
682	1·062	Arable.	725	3·462	Arable & part of drain.
683	·226	House, smithy, garden, &c.	726	14·601	Arable.
684	·441	Occupation road.	727	·010	House.
685	20·221	Arable & road.	728	8·131	Arable.
686	3·802	Arable.	729	22·465	Arable, road, & foot- path.
687	1·104	Whinny pasture and marsh.	730	·145	Houses & gardens.
688	10·884	Plantation.	731	·039	House.
689	14·856	Arable & road.	732	23·234	Arable, part of drain, & road.
690	·202	Occupation road.	733	19·207	Rough heathy pasture, & whins.
691	·979	Homestead, garden, &c. (Reisk).	734	1·072	Whinny pasture.
692	6·487	Plantation.	735	·119	House, garden, &c.
693	11·399	Arable.	736	·338	House, garden, plan- tation, &c. (Kilnhill).
694	15·480	Arable & road.	737	1·040	Homestead, &c. (Kiln- hill).
695	28·250	Arable.	738	·970	Occupation road.
696	31·612	Arable.	739	34·633	Arable & plantation.
697	8·538	Arable.	740	5·341	Plantation.
698	3·933	Cemetery, &c.	741	44·633	Rough heathy pasture & whins.
699	6·651	Plantation.	742	34·016	Arable.
700	3·033	Quarry, road, &c.	743	33·344	Arable.
701	·313	Occupation road.	744	·379	Rough pasture.
702	22·729	Arable & footpath.	745	·248	Parish road.
703	7·113	Arable.	746	33·668	Arable.
704	·139	House, garden, &c.	747	54·432	Rough heathy pasture & whins.
705	·227	House, garden, &c.	747a	122·497	Rough heathy pasture, whins, trees, & part drain.
706	6·506	Arable & part of drain.	748	3·892	Pasture.
707	·228	House, garden, &c.	749	2·383	Arable & road.
708	·110	House, garden, &c.	750	1·007	Arable & road.
709	3·675	Arable, footpath, and part of drain.	751	·168	Occupation road.
710	·095	House, garden, &c.			
711	·322	Pasture.			
712	·896	Homestead, garden, &c. (Garlowbank).			
713	17·477	Arable & part of drain.			
	7493·101	<i>Carried forward.</i>		8109·519	<i>Carried forward.</i>

No. on Plan.	Area in Acres.	Description.	No. on Plan.	Area in Acres.	Description.
	8109·519	<i>Brought forward.</i>		8521·089	<i>Brought forward.</i>
752	1·912	Homestead, garden, &c. (Lochside).	788	·800	Rough pasture, slope, rocks, & part of Garie Burn.
753	1·188	Arable.			
754	·132	Arable.	789	6·606	Arable.
755	149·665	Marsh & road.	790	3·251	Arable, part of mill lade, &c.
756	·075	House, garden, &c.			
757	14·295	Rough pasture, road, & part of drain.	791	1·330	Pasture & part of Garie Burn.
758	79·448	Arable & part of drain.	792	1·764	Pasture, slope, & part Garie Burn.
759	1·504	Public road.			
760	66·762	Arable & road.	793	·182	Plantation.
761	·282	House, garden, &c. (Westmuir, part of).	794	·304	Houses, garden, &c.
			795	·158	Ponds.
762	·146	Houses, garden, &c. (Westmuir, part of).	796	1·187	Arable.
			797	2·159	Mills, houses, &c. (Town of Kirriemuir, part of).
763	·189	House, garden, &c. (Westmuir, part of).			
764	·441	Houses, gardens, &c. (Westmuir, part of).	798	1·555	Houses, gardens, &c. (Town of Kirriemuir, part of).
765	·388	Arable.			
766	·091	House, garden, &c. (Westmuir, part of).	799	1·829	Arable.
			800	2·264	Parish road.
767	·187	Houses, garden, &c.	800a	·141	House, garden, &c. (Town of Kirriemuir, part of).
768	·149	Arable.			
769	·229	House, garden, &c. (Westmuir, part of).	801	10·565	Arable.
770	·668	Arable.	802	·797	Houses, gardens, &c. (Town of Kirriemuir, part of).
771	·187	House, garden, &c. (Westmuir, part of).			
772	·269	Arable.	803	8·418	Houses, gardens, &c. (Town of Kirriemuir, part of).
773	2·500	Public road.			
774	1·420	Pasture & road.	804	·123	Shed, &c.
775	2·302	Marsh.	805	4·511	Arable.
776	5·596	Plantation, part of Garie Burn, &c.	806	·205	House, garden, &c. (Kirktonbank).
777	1·448	Occupation road.			
778	17·318	Arable & part of Garie Burn.	807	·102	Occupation road.
			808	4·470	Arable.
779	18·979	Arable, slope, & part of Garie Burn.	809	3·763	Arable.
			810	1·016	Arable.
780	19·212	Arable.	811	·696	Houses, gardens, &c. (Town of Kirriemuir, part of).
781	19·627	Arable.			
782	·214	House, garden, &c.			
783	·324	Plantation, &c.	812	·100	Public road (Town of Kirriemuir, part of).
784	·459	House, garden, &c. (Lochmill).	813	1·861	Houses, gardens, &c. (Town of Kirriemuir, part of).
785	·430	Plantation.			
786	·827	Houses, garden, &c.	814	·073	Occupation road.
787	2·707	Wood, slope, rocks, & part of Garie Burn.	815	·942	Arable.
	8521·089	<i>Carried forward.</i>		8582·261	<i>Carried forward.</i>

No. on Plan.	Area in Acres.	Description.	No. on Plan.	Area in Acres.	Description.
	8582·261	<i>Brought forward.</i>		8823·124	<i>Brought forward.</i>
816	3·979	Houses, gardens, &c. (Town of Kirriemuir, part of).	850	·119	House, garden, &c. Westmuir, part of).
817	1·459	Houses, gardens, &c. (Town of Kirriemuir, part of).	851	·090	House, garden, &c. (Westmuir, part of).
818	·090	Public road (Town of Kirriemuir, part of).	852	·201	Rough pasture.
819	·387	Houses, gardens, &c. (Town of Kirriemuir, part of).	853	7·042	Arable.
820	·119	Public road (Town of Kirriemuir, part of).	854	·133	Houses, garden, &c. (Westmuir, part of).
821	5·773	Houses, gardens, &c. (Town of Kirriemuir, part of).	855	·533	Public road.
822	·848	West quarry, house, &c.	856	17·729	Arable.
823	2·887	Garden, &c.	857	·063	Pool & waste ground.
824	7·512	Arable.	858	23·709	Arable.
825	5·487	Arable.	859	·811	Public road.
826	27·956	Arable.	860	2·287	Arable.
827	20·038	Arable & rough pasture.	861	·085	Pasture.
828	22·315	Arable.	862	·764	Houses, gardens, &c. (Herdhill).
829	6·536	Parish road.	863	7·152	Arable.
830	20·412	Arable.	864	1·341	Homestead, garden, &c. (Herdhill).
831	1·210	Homestead, garden, &c. (Balbrydie).	865	6·213	Arable.
832	·371	Arable.	866	28·625	Arable.
833	13·051	Arable & road.	867	2·826	Arable.
834	·069	House, garden, &c.	867a	·399	Arable.
835	1·660	Arable.	868	·617	Garden.
836	25·080	Arable.	869	·590	Pasture & road.
837	·240	Public road.	870	·808	Homestead, garden, &c. (Knowhead).
838	5·550	Arable.	871	29·170	Arable & footpath.
839	10·456	Arable.	872	6·573	Arable & footpath.
840	2·363	Plantation.	873	1·719	Arable & slope.
841	1·143	Houses, gardens, &c. (Sledmuir).	874	·859	Webster's Seminary, &c. (Village of South- muir, part of).
842	5·518	Arable & road.	875	·369	Church—Quoad Sacra, &c. (Village of South- muir, part of).
843	·379	Occupation road.	876	1·056	Ornamental ground, slope, &c.
844	10·236	Arable.	877	·120	House, garden, &c. (Village of South- muir, part of).
845	·853	Parish road.	878	1·324	Meadow & part of Gar- ie Burn.
846	32·289	Arable & part of Garie Burn.	879	2·062	Ornamental ground & road.
847	·239	House, garden, &c. (Westmuir, part of).	880	·385	House, garden, &c. (Village of South- muir, part of).
848	·220	Arable.	881	38·151	Arable & footpath.
849	4·138	Public road.			
	8823·124	<i>Carried forward.</i>		9007·049	<i>Carried forward.</i>

No. on Plan.	Area in Acres.	Description.	No. on Plan.	Area in Acres.	Description.
	9007·049	<i>Brought forward.</i>		9182·624	<i>Brought forward.</i>
882	·045	House, garden, &c. (Westmuir, part of).	910	·309	Public road (Village of Southmuir, part of).
883	2·307	Public road.	911	1·573	Houses, gardens, &c. (Village of Southmuir, part of).
884	·101	Houses, garden, &c. (Westmuir, part of).	912	1·393	Arable & footpath.
885	25·069	Arable & road.	913	1·497	Houses, gardens, &c. (Village of Southmuir, part of).
886	·262	Houses, garden, &c. (Westmuir, part of).	914	6·457	Houses, gardens, &c. (Village of Southmuir, part of).
887	24·208	Arable.	915	·129	Public road (Village of Southmuir, part of).
888	5·406	Parish road.	916	·120	Public road (Village of Southmuir, part of).
889	58·421	Arable, drain, & part of burn.	917	·515	Parish road.
890	·349	Old quarry.	918	1·279	Houses, gardens, &c. (Village of Southmuir, part of).
891	·320	Rough pasture.	919	1·890	Arable.
892	·377	Occupation road.	920	2·182	Houses, gardens, &c. (Village of Southmuir, part of).
893	18·058	Arable, road, & part of drain.	921	·709	Parish road.
894	23·815	Arable & road.	922	1·422	Plantation.
895	·565	Houses, gardens, &c. (Village of Southmuir, part of).	923	·109	House, garden, &c. (Westmuir, part of).
896	2·142	Arable.	924	9·264	Arable & road.
897	·139	Public road (Village of Southmuir, part of).	925	·575	Public road.
898	1·467	Houses, gardens, &c. (Village of Southmuir, part of).	926	·103	House, garden, &c. (Westmuir, part of).
899	1·466	Parish road.	927	28·033	Arable, road, & footpath.
900	·215	Public road (Village of Southmuir, part of).	928	·162	House, garden, &c. (Westmuir, part of).
901	1·690	Houses, gardens, &c. (Village of Southmuir, part of).	929	·307	House, garden, &c. (Westmuir, part of).
902	·226	Public road (Village of Southmuir, part of).	930	46·473	Arable, road, & old quarry.
903	2·230	Houses, gardens, &c. (Village of Southmuir, part of).	931	·067	House & garden.
904	·364	Public road (Village of Southmuir, part of).	932	·289	Homestead, garden, &c. (Blackbeard).
905	2·920	Houses, gardens, &c. (Village of Southmuir, part of).	933	10·898	Arable & road.
906	·403	Public road (Village of Southmuir, part of).	934	9·497	Arable & part of burn.
907	·549	Arable & footpath.	935	·344	Homestead, garden, &c. (West Muirhead).
908	·596	Pasture & footpath.	936	·098	Occupation road.
909	1·865	Houses, gardens, &c. (Village of Southmuir, part of).	937	·121	Houses, garden, &c.
			938	·400	Arable & part of burn.
	9182·624	<i>Carried forward.</i>		9308·839	<i>Carried forward.</i>

No. on Plan.	Area in Acres.	Description.	No. on Plan.	Area in Acres.	Description.
	9308·839	<i>Brought forward.</i>		9344·444	<i>Brought forward.</i>
939	·209	Occupation road.	963	·276	Public road (Town of Kirriemuir, part of).
940	·260	Homestead, garden, &c. (East Muirhead).	964	·339	Pasture.
941	·298	Pasture & part of burn.	965	·100	Pasture & part of burn.
942	·369	Arable.	966	2·309	Station, coal sheds, &c. (Town of Kirriemuir, part of).
943	1·214	Arable, road, & part of Garie Burn.	967	·159	Saw mill, yard, &c.
944	·129	Public road (Town of Kirriemuir, part of).	968	·241	Pasture slope.
945	·892	Houses, church, &c. (Town of Kirriemuir, part of).	969	·446	Garden & carriage house
946	2·790	Houses, gardens, &c. (Town of Kirriemuir, part of).	970	4·339	Arable, road, & part of Garie Burn.
947	·095	Public road (Town of Kirriemuir, part of).	971	14·354	Arable & part of Garie Burn.
948	·937	Houses, gardens, &c. (Town of Kirriemuir, part of).	972	6·732	Arable.
949	·038	Waste ground.	973	·146	Occupation road.
950	·105	Public road (Town of Kirriemuir, part of).	974	1·377	Houses, gardens, &c. (Town of Kirriemuir, part of).
951	7·137	Houses, gardens, &c. (Town of Kirriemuir, part of).	975	1·062	Pasture.
952	·017	Town House (Town of Kirriemuir, part of).	976	1·614	Houses, gardens, &c. (Town of Kirriemuir, part of).
953	·033	House (Town of Kirriemuir, part of).	977	5·222	Arable.
954	1·410	Churches, houses, &c. (Town of Kirriemuir, part of).	978	·351	Occupation road.
955	·172	Public road (Town of Kirriemuir, part of).	979	·105	Garden, &c.
956	6·476	Houses, gardens, &c. (Town of Kirriemuir, part of).	980	6·166	Arable.
957	5·958	Houses, gardens, &c. (Town of Kirriemuir, part of).	981	·511	Homestead, garden, &c. (Newton Park).
958	·212	Pasture.	982	6·608	Arable.
959	5·132	Arable.	983	26·533	Arable.
960	·728	Public road (Town of Kirriemuir, part of).	984	·210	House, garden, &c.
961	·634	Pasture.	985	10·151	Arable.
962	·360	Houses, gardens, &c. (Town of Kirriemuir, part of).	986	25·596	Arable.
			987	33·680	Arable & part of drain.
			988	15·443	Arable.
			989	·181	Curling pond.
			990	·573	Pasture.
			991	1·687	Pasture, part of mill-lade, & part of Garie Burn.
			992	2·346	Arable, road, & part of drain.
			993	·385	Occupation road.
			994	24·895	Arable & part of Garie Burn.
			995	2·496	Pasture, part of mill-lade, & part of Garie Burn.
	9344·444	<i>Carried forward.</i>		9541·077	<i>Carried forward.</i>

No. on Plan.	Area in Acres.	Description.	No. on Plan.	Area in Acres.	Description.
	9541·077	<i>Brought forward.</i>		9943·697	<i>Brought forward.</i>
996	1·000	Homestead, garden, &c. (Denmill).	1034	17·608	Arable & part of Garie Burn.
997	2·947	Pasture, slope, part of mill lade, & part of Garie Burn.	1035	32·116	Arable.
998	19·258	Arable.	1036	·210	Pasture.
999	1·425	Homestead, &c. (Mains of Glasswell).	1037	2·548	Plantation.
1000	1·590	Plantation.	1038	22·529	Arable.
1001	·624	Plantation.	1039	1·287	Occupation road.
1002	·350	House, garden, &c. (Mains of Glasswell).	1040	25·521	Arable & old quarry.
1003	4·396	Parish road.	1041	19·821	Arable.
1004	59·772	Arable.	1042	9·165	Arable & road.
1005	24·214	Arable.	1043	24·921	Arable.
1006	21·580	Arable.	1044	6·400	Arable.
1007	5·166	Arable.	1045	20·710	Arable.
1008	1·369	Occupation road.	1046	·898	Arable & footpath.
1009	17·015	Arable & footpath.	1047	·578	Occupation road.
1010	·836	Arable.	1048	·387	House, garden, &c.
1011	·530	Homestead, garden, &c. (Whitelums).	1049	3·910	Arable.
1012	2·823	Arable & road.	1050	·335	Houses, garden, &c. (Newbigging).
1013	5·610	Arable.	1051	·089	House, garden, &c.
1014	17·609	Arable, road, & part of Garie Burn.	1052	3·843	Arable.
1015	·256	Corn mill, &c.	1053	2·822	Houses, gardens, &c. (Village of Balmuckety Feus, part of).
1016	41·822	Arable & part of Garie Burn.	1054	·618	Pasture.
1017	2·873	Pasture & trees.	1055	3·477	Arable.
1018	69·188	Arable.	1056	·311	Occupation road.
1019	1·270	Plantation.	1057	·364	Pasture.
1020	4·223	Arable.	1058	2·241	Houses, gardens, &c. (Village of Balmuckety Feus, part of).
1021	·597	Plantation.	1059	·190	Occupation road.
1022	·200	House, garden, &c.	1060	·476	Houses, gardens, &c.
1023	·533	Plantation.	1061	·180	Pasture.
1024	·146	House, garden, &c. (T.P.)	1062	·328	Pasture.
1025	31·614	Arable.	1063	1·005	Houses, gardens, &c. (Village of Balmuckety Feus, part of).
1026	25·228	Arable & road.	1064	48·552	Arable.
1027	·186	Pasture.	1065	21·849	Arable, road, slope, & part of Garie Burn.
1028	·154	Homestead, garden, &c. (Muirside).	1066	1·149	Pasture & part of Garie Burn.
1029	5·777	Arable.	1067	1·824	Homestead, garden, &c. (Balmuckety).
1030	·321	Homestead, garden, &c. (Muirside).	1068	·280	Pasture & part of Garie Burn.
1031	20·882	Arable & part of Garie Burn.	1069	·307	Mill pond.
1032	4·908	Arable.	1070	·541	House, garden, &c.
1033	4·328	Arable & part of Garie Burn.			
	9943·697	<i>Carried forward.</i>		10223·087	<i>Carried forward.</i>

No. on Plan.	Area in Acres.	Description.	No. on Plan.	Area in Acres.	Description.
	10223·087	<i>Brought forward.</i>		10769·238	<i>Brought forward.</i>
1071	·684	Pasture & slope.	1105	11·625	Rough pasture, road, & plantation.
1072	15·810	Public Railway (Scottish North Eastern, (Kirriemuir Branch).	1106	·441	House, garden, &c.
			1107	12·085	Arable & part of Black Burn.
1073	7·084	Arable.			
1074	11·574	Arable.	1108	1·285	Plantation.
1075	14·255	Arable.	1109	6·136	Plantation.
1076	15·645	Arable.	1110	5·874	Arable, part of drain, & part of Black Burn.
1077	14·769	Turnpike road.			
1078	20·750	Arable & pool.	1111	5·563	Arable, part of drain, & part of Black Burn.
1079	24·795	Arable.			
1080	35·982	Arable & road.	1112	17·002	Arable & part of drain.
1081	13·590	Arable.	1113	20·152	Arable & part of drain.
1082	·752	Occupation road.	1114	4·084	Arable, road, & part of drain.
1083	1·637	Homestead, garden, &c. (Sandyford).	1115	2·712	Arable, road, & part of drain.
1084	1·746	Arable & road.	1116	10·265	Arable & part of Black Burn.
1085	10·915	Arable & road.			
1086	19·784	Arable.	1117	24·096	Arable.
1087	24·599	Arable.	1118	1·581	Homestead, &c. (Ballinshoe).
1088	47·691	Plantation, part of drain & part of Black Burn.			
1089	18·403	Plantation & part of Black Burn.	1119	·590	House, plantation, &c. (Ballinshoe).
1090	35·167	Arable.	1120	·515	Ornamental ground.
1091	18·452	Arable & road	1121	3·423	Occupation road.
1092	35·660	Arable & part of Black Burn.	1122	·762	Occupation road.
			1123	1·531	Plantation.
1093	·865	Rough pasture & part of Black Burn.	1124	22·112	Arable.
			1125	2·100	Ornamental ground & footpath.
1094	6·271	Arable, part of drain, & part of Black Burn.	1126	·188	Castle (remains of), &c.
1095	6·894	Arable, whins, & part of Black Burn.	1127	1·578	Orchard, garden, &c.
			1128	·178	Garden.
1096	3·976	Rough pasture & part of Black Burn.	1129	·517	House, garden, &c.
			1130	18·038	Arable.
1097	·130	House, garden, &c. (Drums of Ballinshoe).	1131	3·357	Arable.
			1132	22·799	Arable & part of drain.
			1133	22·180	Arable & part of drain.
1098	5·371	Arable, road, & part of drain.	1134	22·965	Arable.
			1135	5·943	Plantation.
1099	·200	Whinny pasture.	1136	39·339	Arable & road.
1100	41·615	Plantation & part of Black Burn.	1137	31·435	Arable.
			1138	·425	Homestead, garden, &c. (Haugh's).
1101	27·000	Arable.			
1102	39·385	Arable & road.	1139	·095	House, garden, &c.
1103	2·396	Plantation.	1140	2·188	Occupation road.
1104	22·304	Arable, road, & part of Black Burn.	1141	1·141	Plantation.
			1142	1·315	Homestead, garden, &c. (Barnsdale).
	10769·238	<i>Carried forward.</i>		11096·853	<i>Carried forward.</i>

No. on Plan.	Area in Acres.	Description.	No. on Plan.	Area in Acres.	Description.
	11096·853	<i>Brought forward.</i>		11426·081	<i>Brought forward.</i>
1143	·181	Pasture.	1181	16·925	Arable, slope, & part of burn.
1144	·667	Plantation.			
1145	2·356	Arable.	1182	17·370	Arable, slope, part of Black Burn, & part of Lemno Burn.
1146	8·251	Public road.			
1147	7·453	Arable.	1183	·310	House, garden, &c. (Westmuir, part of).
1148	11·416	Arable.			
1149	19·095	Arable.	1184	·272	Arable.
1150	·129	Houses, garden, &c.	1185	·027	House, &c. (Westmuir, part of).
1151	5·507	Arable & footpath.			
1152	10·873	Marsh.	1186	·957	Arable & road.
1153	12·790	Arable.	1187	·273	House, garden, &c. (Westmuir, part of).
1154	12·690	Arable & road.			
1155	·012	House.	1188	·104	House, garden, &c. (Westmuir, part of).
1156	2·225	Pasture, road, slope, & footpath.			
1157	15·496	Arable & footpath.	1189	·971	Arable, rough pasture, & footpath.
1158	·182	Occupation road.			
1159	·927	Homestead, garden, &c. (Nether Bow).	1190	·102	House, garden, &c. (Westmuir, part of).
1160	·654	Plantation.	1191	1·502	Arable & road.
1161	1·856	Homestead, garden, &c. (Over Bow).	1192	·347	Arable & footpath.
			1193	·058	Houses, garden, &c. (Westmuir, part of).
1162	·474	Occupation road.			
1163	1·700	Arable.	1194	·944	Houses, gardens, &c. (Westmuir, part of).
1164	1·434	Plantation.			
1165	20·640	Arable & road.	1195	·027	House, garden, &c. (Westmuir, part of).
1166	1·526	Plantation.			
1167	20·174	Arable.	1196	·612	Arable & footpath.
1168	18·374	Arable & part of Black Burn.	1197	1·539	House, orchard, &c. (Westmuir, part of).
1169	17·109	Arable.	1198	·702	Houses, gardens, &c. (Westmuir, part of).
1170	·580	Public road.			
1171	3·202	Parish road.	1199	·209	Arable.
1172	18·571	Arable.	1200	·344	Arable.
1173	38·191	Arable, slope, & part of Lemno Burn.	1201	1·453	Arable.
1174	·151	Waste ground & part of Lemno Burn.	1202	1·753	Arable & footpath.
1175	·268	Pasture slope & part of Lemno Burn.	1203	·262	House, garden, &c. (Westmuir, part of).
1176	10·615	Arable & part of Black Burn.	1204	·953	Arable.
1177	12·835	Arable.	1205	·172	House, garden, &c. (Westmuir, part of).
1178	5·835	Arable.	1206	·091	House, garden, &c. (Westmuir, part of).
1179	21·980	Arable, slope, & part of Black Burn.	1207	5·960	Arable & road.
1180	22·809	Arable, slope, part of Black Burn, & part of Lemno Burn.	1208	·130	House, garden, &c. (Westmuir, part of).
			1209	·357	Rough pasture & whins.
			1210	·421	Houses, gardens, &c. (Westmuir, part of).
			1211	2·851	Arable.
	11426·081	<i>Carried forward.</i>		11484·079	<i>Carried forward.</i>

No. on Plan.	Area in Acres.	Description.	No. on Plan.	Area in Acres.	Description.
	11484·079	<i>Brought forward.</i>		11981·270	<i>Brought forward.</i>
1212	9·019	Arable & road.	1253	·325	Homestead, garden, &c. (Wester Logie).
1213	·210	House, garden, &c. (Westmuir, part of).	1254	·132	House, garden, &c.
1214	8·479	Arable.	1255	33·066	Arable.
1215	·437	Houses, gardens, &c. (Westmuir, part of).	1256	1·546	Occupation road.
1216	11·659	Arable.	1257	1·444	Rough pasture.
1217	2·624	Arable.	1258	·273	Pond.
1218	33·920	Arable.	1259	1·593	Homestead, garden, &c. (Ladywell).
1219	5·039	Parish road.	1260	·206	Pasture.
1220	8·773	Arable.	1261	20·303	Arable, road, & part of drain.
1221	·053	House, garden, &c.	1262	5·557	Arable & part of burn.
1222	53·370	Arable & road.	1263	55·510	Arable & part of drain.
1223	36·302	Arable.	1264	1·174	Parish road.
1224	1·411	Plantation.	1265	3·972	Arable & road.
1225	4·269	Heathy pasture, whins, & part of drain.	1266	9·011	Arable.
1226	31·889	Arable, road, & part of drain.	1267	8·725	Arable.
1227	·121	House, garden, &c. (Westmuir, part of).	1268	29·758	Arable & part of drain.
1228	·218	House, garden, &c. (Westmuir, part of).	1269	·460	Plantations.
1229	15·666	Arable, road, & foot- path.	1270	5·557	Plantation & part of drain.
1230	3·099	Arable.	1271	3·609	Parish road.
1231	·079	Occupation road.	1272	14·090	Plantation & part of drain.
1232	3·918	Arable.	1273	1·200	Parish road.
1233	·026	House, &c.	1274	9·644	Arable.
1234	16·530	Arable & road.	1275	3·301	Plantation & pool.
1235	17·284	Arable.	1276	9·444	Arable.
1236	·170	House, garden, &c.	1277	11·140	Arable.
1237	23·387	Arable & road.	1278	5·295	Arable.
1238	14·909	Arable & road.	1279	4·951	Arable.
1239	14·887	Arable.	1279a	·338	Arable.
1240	15·282	Arable.	1280	21·225	Arable, road, & part of Garie Burn.
1241	15·000	Arable.	1281	5·662	Arable.
1242	10·355	Arable & part of burn.	1282	36·912	Arable.
1243	·114	Pasture slope.	1283	·661	Old quarry.
1244	25·273	Arable & part of drain.	1284	5·649	Plantation & part of burn.
1245	22·503	Arable.	1285	12·126	Arable.
1246	1·064	Homestead, garden, &c. (Pluckerston).	1286	11·117	Arable.
1247	·250	Occupation road.	1287	1·777	Private road.
1248	42·356	Arable.	1288	12·385	Arable.
1249	24·298	Arable, part of drain, & road.	1289	14·750	Arable.
1250	11·380	Turnpike road.	1290	1·874	Plantation and part of Garie Burn.
1251	4·307	Arable.	1291	9·251	Arable.
1252	7·261	Arable.	1292	4·591	Arable.
	11981·270	<i>Carried forward.</i>		12360·874	<i>Carried forward.</i>

No. on Plan.	Area in Acres.	Description.	No. on Plan.	Area in Acres.	Description.
1293	12360·874 ·674	<i>Brought forward.</i> Homestead, gardens, &c. (Dameye).	1330	12681·510 ·750	<i>Brought forward.</i> Plantation & part of drain.
1294	·261	Pool.	1331	5·820	Ornamental ground & part of drain.
1295	3·167	Parish road.	1332	8·014	Arable.
1296	4·762	Rough pasture, whins, & part of Garie Burn.	1333	6·782	Ornamental ground & part of Garie Burn.
1297	·251	Houses, garden, &c.	1334	7·824	Arable.
1298	29·490	Arable.	1335	7·212	Ornamental ground & part of Garie Burn.
1299	·122	Pool.	1336	·376	Pasture & part of drain.
1300	37·710	Arable & road.	1337	3·474	Pasture & part of drain.
1301	22·039	Arable & part of burn.	1338	·849	Plantation & part of Garie Burn.
1302	13·031	Arable.	1339	·335	Plantations.
1303	3·741	Plantation, road, and footpath.	1340	12·684	Arable.
1304	9·100	Ornamental ground & road.	1341	10·366	Arable & part of Garie Burn.
1305	1·218	Plantation & road.	1342	2·083	Plantation, road, & part of Garie Burn.
1306	2·650	Garden, &c.	1343	9·301	Arable & part of Garie Burn.
1307	5·571	Ornamental ground.	1344	18·645	Arable, road, part of drain, & part of Garie Burn.
1308	·945	Offices, &c.	1345	1·026	Plantation.
1309	·181	House, &c. (Logie).	1346	1·528	Brushwood & part of Garie Burn.
1310	11·753	Ornamental ground, road, &c.	1347	12·904	Arable, road, & trees.
1311	·247	Ponds.	1348	1·563	Plantation.
1312	4·547	Plantation, road, and part of Garie Burn.	1349	1·968	Brushwood & part of Garie Burn.
1313	·969	Pasture & trees.	1350	26·621	Arable & part of Garie Burn.
1314	·411	Plantation & part of Garie Burn.	1351	·827	Homestead, garden, &c. (Rosewell).
1315	15·476	Arable & part of Garie Burn.	1352	6·913	Arable & part of Garie Burn.
1316	21·619	Arable, rocks, & part of Garie Burn.	1353	17·792	Arable & road.
1317	18·287	Arable.	1354	2·805	Occupation road.
1318	25·583	Arable & road.	1355	11·022	Arable & part of Garie Burn.
1319	7·827	Arable & footpath.	1356	16·632	Arable, road, & slope.
1320	2·227	Homestead, garden, &c. (Fletcherfield).	1357	16·441	Arable & road.
1321	·500	Occupation road.	1358	45·254	Arable.
1322	27·245	Arable.	1359	·178	Plantation.
1323	22·230	Arable & part of burn.	1360	29·146	Arable.
1324	1·460	Occupation road.	1361	11·068	Arable & slope.
1325	21·545	Arable & part of drain.	1362	17·295	Arable.
1326	·345	Plantation.	1363	2·474	Pasture & part of drain.
1327	·959	Plantation and part of drain.			
1328	1·173	Plantation and part of drain.			
1329	1·320	Occupation road.			
	12681·510	<i>Carried forward.</i>		12998·982	<i>Carried forward.</i>

No. on Plan.	Area in Acres.	Description.	No. on Plan.	Area in Acres.	Description.
	12998·982	<i>Brought forward.</i>		13313·796	<i>Brought forward.</i>
1364	14·371	Arable & part of drain.	1404	11·436	Arable & part of drain.
1365	3·394	Plantation & part of drain.	1405	9·859	Arable, footpath, and part of drain,
1366	13·680	Arable.	1406	·309	Houses, gardens, &c. (Mossie, part of).
1367	12·295	Arable & part of drain.	1407	2·512	Arable & part of drain.
1368	10·011	Arable & part of drain.	1408	23·881	Arable, road, footpath, & part of drain.
1369	10·331	Arable & part of drain.	1409	·246	Houses, garden, &c. (Mossie, part of).
1370	·402	Plantation.	1410	2·483	Public road.
1371	·841	Pond.	1411	·150	House, garden, &c. (Mossie, part of).
1372	15·063	Arable.	1412	9·394	Arable & part of drain.
1373	1·469	Pasture & part of Garie Burn.	1413	20·196	Arable & part of drain.
1374	·743	Plantation.	1414	36·617	Arable.
1375	·172	Occupation road.	1415	13·030	Arable.
1376	3·282	Arable.	1416	·065	Burialground(private).
1377	1·475	Homestead, garden, &c. (North Mains of Ballindary).	1417	·142	Occupation road.
1378	1·992	Garden, house, &c.	1418	·522	Homestead, garden, &c. (Redford).
1379	·870	Plantation, road, garden, &c.	1419	14·593	Arable & road.
1380	2·522	Plantation.	1420	45·852	Arable & part of drain.
1381	1·446	Marsh.	1421	·592	Houses, garden, &c.
1382	·221	Occupation road.	1422	3·892	Arable.
1383	1·596	Arable.	1423	·711	Homestead, garden, &c. (Woodhead).
1384	2·169	Arable.	1424	·091	Occupation road.
1385	·280	Waste ground.	1425	4·234	Arable, road, & part of drain.
1386	51·356	Arable.	1426	13·411	Arable & part of drain.
1387	15·444	Arable & road.	1427	·355	Occupation road.
1388	11·718	Arable.	1428	14·555	Arable & part of drain.
1389	·280	Occupation road.	1429	13·742	Arable & part of drain.
1390	39·996	Plantation and part of drain.	1430	1·707	Rough pasture, road, whins, & part of drain
1391	9·044	Rough pasture & part of drain.	1431	5·084	Arable & part of drain.
1392	3·352	Rough pasture, whins, & part of drain.	1432	·328	Occupation road.
1393	1·582	Arable, road, & part of drain.	1433	4·608	Arable, road, & part of drain.
1394	·120	House, garden, &c.	1434	6·399	Arable & part of drain.
1395	6·455	Arable.	1435	5·293	Arable & part of drain.
1396	21·042	Arable.	1436	5·032	Arable & part of drain.
1397	19·047	Arable.	1437	7·612	Arable & part of drain.
1398	·900	Arable & road.	1438	10·171	Arable.
1399	·529	Houses, gardens, &c. (Nether Ballinshoe).	1439	27·708	Arable.
1400	7·297	Arable.	1440	29·329	Arable, road, & part of drain.
1401	6·622	Arable & road.	1441	·732	Homestead, garden, &c. (Dragonhall).
1402	10·077	Arable.			
1403	11·328	Arable.			
	13313·796	<i>Carried forward.</i>		13660·669	<i>Carried forward.</i>

No. on Plan.	Area in Acres.	Description.	No. on Plan.	Area in Acres.	Description.
	13660·669	<i>Brought forward.</i>		13897·556	<i>Brought forward.</i>
1442	14·224	Arable & part of drain.	1472	6·502	Arable.
1443	14·603	Arable & part of drain.	1473	11·807	Arable, slope, & part of drain.
1444	14·622	Arable.			
1445	23·323	Heathy pasture, whins, broom, & road.	1474	14·306	Arable, road, slope, & part of drain.
1446	15·529	Pasture & part of drain.	1475	·746	Pasture slope & part of burn.
1447	30·811	Heathy pasture, road, broom, & whins.	1476	·428	Homestead, garden, &c. (Bogside).
1448	3·249	Heathy pasture, road, broom, whins, & part of drain.	1477	4·926	Rough pasture.
1449	1·012	Heathy pasture, broom, & whins.	1478	12·735	Plantation, road, slope, & part of drain.
1450	24·952	Arable.	1479	3·779	Rough pasture & road.
1451	19·394	Arable.	1480	·843	Rough pasture, road, & slope.
1452	1·466	Arable.	1481	7·314	Plantation, slope, and part of drain.
1453	·098	Occupation road.	1482	6·923	Arable & slope.
1454	·623	Houses, gardens, &c. (Village of Padanaram, part of).	1483	2·538	Arable & slope.
1455	1·095	Arable.	1484	6·814	Arable, road, & slope.
1456	·297	Occupation road.	1485	14·202	Arable & part of drain.
1457	1·282	Houses, gardens, &c. (Village of Padanaram, part of).	1486	28·425	Arable.
1458	·109	Occupation road.	1487	18·079	Arable.
1459	·272	Arable.	1488	·150	Vault, &c.
1460	·357	Houses, gardens, &c. (Village of Padanaram, part of).	1489	92·061	Plantation & road.
1461	3·058	Arable.	1490	·145	Pasture & part of drain.
1462	·201	Occupation road.	1491	18·401	Arable & part of drain.
1463	1·233	Houses, gardens, &c. (Village of Padanaram, part of).	1492	52·480	Heathy pasture, road, broom, gravel pit, & part of drain.
1464	·459	House, garden, &c. (Village of Padanaram, part of).	1493	12·135	Arable.
1465	·250	Occupation road.	1494	·544	Homestead, garden, &c. (New Kilrie).
1466	1·258	Houses, gardens, &c. (Village of Padanaram, part of).	1495	6·796	Plantation.
1467	·673	Rough pasture & road.	1495a	·521	Occupation road.
1468	39·481	Arable, road, slope, & part of drain.	1496	18·305	Arable & part of drain.
1469	13·789	Arable, road, slope, & part of drain.	1497	·200	Pasture & part of Dair-sie Burn.
1470	5·722	Arable, slope, & part of drain.	1498	·112	Pasture & part of Dair-sie Burn.
1471	3·445	Rough pasture.	1499	·051	House & garden.
			1500	·119	Occupation road.
			1501	·734	Homestead, garden, &c. (Drumshade),
			1502	16·267	Arable.
			1503	8·351	Arable.
			1504	1·444	Occupation road.
			1505	8·772	Arable.
	13897·556	<i>Carried forward.</i>		14275·511	<i>Carried forward.</i>

No. on Plan.	Area in Acres.	Description.	No. on Plan.	Area in Acres.	Description.
1506	14275·511 ·100	<i>Brought forward.</i> House, garden, &c. (Muir of Drumshade or Cabbylatch).	1533 1534 1535	14508·582 ·516 7·189 6·459	<i>Brought forward.</i> Plantation. Public road. Plantation & part of drain.
1507	1·430	Houses, gardens, &c. (Muir of Drumshade or Cabbylatch).	1536 1537 1538	6·098 ·483 7·823	Plantation. Rough pasture. Rough heathy pasture & broom.
1508	·095	House, garden, &c. (Muir of Drumshade or Cabbylatch).	1539 1540	·093 ·905	Pool. Homestead, plantation, garden, &c. (Back Hatton).
1509	·409	House, garden, &c. (Muir of Drumshade or Cabbylatch).	1541 1542	·329 41·653	Plantation. Arable, old quarry, & part of drain.
1510	71·133	Heathy pasture, broom, & road.	1543 1544	8·617 13·948	Parish road. Arable & part of drain.
1511	9·450	Arable & part of Dairsie Burn.	1545 1546	11·303 7·438	Arable & part of drain. Arable & part of Garie Burn.
1512	16·784	Arable.	1547 1548	·417 ·809	Arable & road. Homestead, garden, &c. (West Mains of Bal- lindarg).
1513	9·265	Arable.	1549 1550	·219 1·040	Arable. Homestead, garden, &c. (Mains of Ballin- darg).
1514	11·680	Arable & road.	1551 1552	1·234 18·038	Pasture slope, road, & part of Garie Burn. Arable & part of Garie Burn.
1515	9·684	Arable.	1553 1554	29·343 12·997	Arable. Arable.
1516	4·546	Heathy pasture and broom.	1555 1556	·799 15·523	Public road. Arable & heathy pas- ture.
1517	3·588	Heathy pasture and broom.	1557 1558	12·680 18·987	Arable. Arable & part of drain.
1518	·279	Homestead, garden, &c. (Burnside).	1559 1560	19·397 20·510	Arable & part of drain. Arable & part of drain.
1519	·493	Homestead, garden, &c. (Nether Drumshade).	1561 1562	3·380 27·426	Arable, road, & part of Garie Burn. Arable & part of Garie Burn.
1520	13·758	Arable, road, & part of Dairsie Burn.	1563 1564	17·769 6·143	Arable. Rough heathy pasture & broom.
1521	7·257	Arable & part of Dairsie Burn.	1565	·030	House.
1522	1·052	Houses, garden, &c. (Roundyhill, part of).			
1523	·180	House, garden, &c.			
1524	·661	Rough pasture & broom			
1525	·109	House, garden, &c. (Roundyhill, part of).			
1526	·279	Houses, gardens, &c. (Roundyhill, part of).			
1527	23·034	Arable & part of Roundy Burn.			
1528	15·715	Arable & part of Roundy Burn.			
1529	15·763	Arable & part of Roundy Burn.			
1530	16·158	Arable, road, & part of Roundy Burn.			
1531	·011	House.			
1532	·158	Public road.			
	14508·582	<i>Carried forward.</i>		14828·177	<i>Carried forward.</i>

No. on Plan.	Area in Acres.	Description.	No. on Plan.	Area in Acres.	Description.
	14828·177	<i>Brought forward.</i>		14942·479	<i>Brought forward.</i>
1566	7·322	Rough heathy pasture & broom.	1574	32·133	Arable, part of drain, & part of Roundy Burn.
1567	17·748	Arable, road, footpath, & part of Roundy Burn.	1575	22·932	Arable, part of Roundy Burn, and part of Garie Burn.
1568	7·586	Arable & part of Roundy Burn.	1576	5·647	Arable, road, & part of Garie Burn.
1569	10·890	Arable, footpath, and part of Roundy Burn.	1577	4·597	Public Railway (Scottish North Eastern).
1570	·145	Homestead, garden, &c. (Redwell).	1578	11·562	Arable & part of Garie Burn.
1571	27·152	Arable, road, & part of Roundy Burn.	1579	·051	Arable.
1572	20·809	Arable & part of Roundy Burn.	1580	7·863	Arable.
1573	22·650	Arable & part of Roundy Burn.		15027·264	
	14942·479	<i>Carried forward.</i>			

RECAPITULATION.

14765·811	Land.
211·420	Public roads.
20·407	Railways.
29·626	Water.
15027·264	Area of the Southern Division of the Parish of Kirriemuir.
20630·862	Area of the Northern Division of the Parish of Kirriemuir (page 4).
35658·126	Total Area of the Parish of Kirriemuir.

RECAPITULATION FOR THE PARISH

35343·433	Land.
236·620	Public roads.
20·407	Railways.
57·666	Water.
35658·126	Total Area of the Parish of Kirriemuir, in the County of Forfar.

INDEX TO PLACES

IN THE

PARISH OF KIRRIEMUIR.

COUNTY OF FORFAR.

Name of Place.	No. of Sheet.		Descriptive Remarks.
	6-inch scale.	25·344-inch scale.	
Ashnamuck	X.		A low flat ridge.
Anglepark	XXXI.	12	A cottage.
Airlie Arms Inn.	"	16	
Alms House	"	16	
Auchlishie	XXXII.	5	A farm house.
Auchlishie Burn	"	5	
Black Skellies	X.		A range of rocks
Burn of Kilbo	XVI.		
Broom Cairn	"		A slight eminence.
Burn of Louie	"		
Burn of Eskielawn.	"		
Burn of Lick	"		
Burn of Farchal.	"		
Bruntsields	"		A hill.
Balloch Burn	"		
Burn of Sough	XVII.		
Black Latch	"		A small stream.
Bank (ruins)	"		
Burn of Glenlogie	"		
Burn of Inchmill	"		
Burn of Cormuir	"		
Balnaboth	"		A mansion.
Braeshellach	"		An old cothouse.
Balnaboth Craig	"		A wooded hill
Burn of Derg	XXIV.		
Burn of Corlawen	"		
Burn of Coirenaclaoiche	"		
Burn of Cormaud	"		
Burn of Corraich	"		
Broom Shank.	"		A hill.
Burn of Glenuig.	"		
Burn of Glencally	"		
Broom Hill.	"		
Burn of Delpy	"		
Bog.	"		A cothouse.
Burn of Lednathie.	"		
Buckhood	"		A farm house.
Burn of Heughs.	"		
Balloch	XXXI.	7	A farm house.

Name of Place.	No. of Sheet.		Descriptive Remarks.
	6-inch scale.	25·344-inch scale.	
Balloch Moss	XXXI.	7	
Blackbanks	"	7	A row of cothouses.
Balnagarrow	"	8	A farm house.
Bastard	"	11	A farm house.
Back Wynd	"	16	A lane.
Branch of the British Linen Company Bank of Scotland.	"	16	
Bank Street	"	16	
Branch of the National Bank of Scotland	"	16	
Baillies Brae	"	16	A street.
Balbrydie	"	16	A farm house.
Blackbeard	"	16	A farm house.
Bell Hillock	XXXII.	1	
Balmuckety Feus	"	13	A small village.
Balmuckety	"	13	A farm house.
Barnsdale	"	14	A farm house.
Ballinshoe	"	14	A farm house.
Black Burn	"	15	
Bow Bridge	"	15	
Burnside	XXXVII.	8	A farm house.
Burial Ground (private)	XXXVIII.	2	
Bogside	"	3	A farm house.
Back Hatton	"	5	A farm house.
Craig Haig	XVI.		
Cairn Dye	"		A hill.
Corrie of Lick	"		A hollow.
Craig Tillelet	"		
Cairn Baddoch	"		A hill.
Craigie Broch	"		A hill top.
Cairn Broom	"		A knoll
Craig Lodge	"		A shooting lodge.
Craigs of Balloch	"		
Cairn Inks	{ XI. XVII. }		A hill.
Cairn of Barns	"		A high hill.
Cramie Burn	"		
Coremachy	"		A hill.
Craigiemeg	"		A farm house.
Craigiemeg Hill	"		
Cairn Shiel	"		A hill.
Cramie	"		A farm house.
Clash of Glentarie	"		A hollow.
Cormuir	"		A farm house.
Chapel (ruin)	"		
Clashintulloch	"		A row of cotters' houses.
Craig Ewan	XXIV.		
Craigie Shiel	"		
Cromlet	"		A steep hillside.
Coire na Cloiche	"		A hollow.

Name of Place.	No. of Sheet.		Descriptive Remarks.
	6-inch scale.	25·344-inch scale.	
Corrie Lawen	XXIV.		A hollow.
Church	"		
Cormaud	"		A hill.
Cairn Leith	"		A small hill.
Cat Law	"		A high hill.
Corrie Burn	"		
Cathrey Burn	"		
Carroch	XXXI.	3	A farm house.
Carroch Mill (corn)	"	4	
Chapelton	"	4	A farm house.
Chapel (site of)	"	4	
Clune Hill	"	7	
Clunehill Wood	"	7	
Castlehill Wood	"	7	
Castle Hill	"	7	
Caldhame	"	8	A farm house.
Culhawk	"	11	A farm house.
Culhawk Hill	"	11	
Culhawk Wood	"	11	
Crammond Inch	"	12	A farm house.
Causewayend	"	12	A smithy & house.
Cairn	"	12	A farm house.
Crofthead Lane	"	16	
Church	"	16	
Commercial Hotel	"	16	
Chapel (site of)	"	16	
Court Hillock	"	16	
Cloisterbank	"	16	Three farm houses.
Church (Quoad Sacra)	"	16	
Carity Burn	XXXII.	1	
Corn Mill	"	2	
Crieff	"	5	A farm house.
Cemetery	"	13	
Corn Mill	"	13	
Castle (ruin)	"	14	
Chapel (site of)	XXXVIII.	2	
Driesh	X.		A high hill.
Doups Burn	XVI.		
Dead Water	"		
Dry Banks	"		A hillside.
Den of Goet	"		A small hollow.
Drumwhern	XVII.		A low hill.
Dalairn	"		A dwelling house.
Den Head	XXXI.	16	A street.
Denhead Cottage	"	16	
Dameye	XXXVIII.	1	A farm house.
Dragonhall	"	2	A farm house.
Drumclune	XXXII.	6	A farm house.
Denmill	"	13	A farm house.
Drums of Ballinshoe	"	14	A dwelling house.

Name of Place.	No. of Sheet.		Descriptive Remarks.
	6-inch scale.	25·344-inch scale	
Drumshade.....	XXXVII.	8	A farm house.
East Grain	XVII.		A stream.
Easter	"		A slight hollow.
East Burn	"		
Easter Dalinch	XXIV.		A dwelling house.
East Balloch	XXXI.	3	A few dwelling houses.
East Kinwherries	"	4	A farm house.
East Muirhead	"	16	A farm house.
East Garlowbank	XXXII.	10	A farm house.
Finlet	XXIV.		A hill feature.
Free Church	XXXI.	16	
Free Church	"	16	
Fletcherfield	XXXVIII.	1	A farm house.
Forest Muir	XXXII.	10	
Free Church Manse	"	13	
Garth Head	XVI.		A small hill.
Glen Prosen	"		
Glen Logie	XVII.		
Glentarie	"		A farm house.
Glen Cally	"		
Glen Uig	XXIV.		
Glenuig	"		A farm house.
Glack of Corraich	"		A narrow dell.
Gaskhillock	XXXI.	8	Two small houses.
Garie Burn	"	12	
Glengate Street	"	16	
Gardener's Close	"	16	An alley.
Garlowbank	XXXII.	9	A farm house.
Grave Stone	"	14	
Hill of Strone	X.		
Hunt Hill	XVI.		
Hill of Strone	"		
Hunt Hillock	XVII.		
Hillocks of Hudenkey	"		
Hill of Spot	"		
Hill of Adenaich	XXIV.		
Hill of Glendye	"		
Hillside	"		A cothouse.
Heughs of Machirn	"		A deep fissure
Hillhead	XXXI.	12	A farm house.
High Street	"	16	
Herd Hill	"	16	
Hill of Redhall	XXXII.	1	
Hill of Kirriemuir	"	9	
Haughs	"	14	A farm house.
Inchbruthie (ruin)	XVII.		

Name of Place.	No. of Sheet.		Descriptive Remarks.
	6-inch scale.	25·344-inch scale.	
Inchmill	XVII.		Dwelling houses
Inverquharity	XXXII.	1	A farm house.
Inverquharity Castle	„	1	
Jamieson's Close	XXXI.	16	An alley.
Kilbo	XVI.		A dwelling house.
King's Seat	„		A slight eminence.
Knachly	XVII.		A high hill.
Kintyrie	XXXI.	4	A farm house.
Kinnordy Moss	„	11	
Kinnordy	„	12	A mansion.
Kirk Wynd	„	16	A lane.
Kirktonbank	„	16	A small cottage.
Knowhead	„	16	A farm house.
Kilnhill	XXXII.	10	A farm house.
Little Driesh	X.		A steep hill.
Long Craig	XVI.		
Little Burn	„		
Lick	„		A slight eminence.
Little Burn	XXIV.		
Lednathie or Millhall	„		A mansion.
Long Goat	„		A hill.
Little Inch	XXX.	12	A farm house.
Lochside	XXXI.	15	A farm house.
Loch of Kinnordy	„	15	Marshy ground.
Lindsay's Close	„	16	An alley.
Lochmill	„	16	A cottage.
Logie	XXXVIII.	1	A mansion.
Longbank	XXII.	9	A farm house.
Lemno Burn	XXXII.	15	
Ladywell	XXXVII.	4	A farm house.
Mayar	X.		An eminence.
Mayar Burn	„		
Mid Grain	XVII.		A small stream.
Mount Bouie	„		
Meikle Burn	XXIV.		
Monthrey	„		A high hill.
Machirn	„		An eminence.
Mems Wood	XXXI.	8	
Mems Hill	„	8	
Mems	„	8	A farm house.
Moss Burn	„	12	
Manse	„	16	
Manse Close	„	16	An alley.
Meikle Mills (corn)	„	16	
Manse	„	16	
Muirhouses	XXXII.	5	A farm house.
Mary Well	„	13	

Name of Place.	No. of Sheet.		Descriptive Remarks.
	6-inch scale.	25·344-inch scale.	
Marywell Brae	XXXII.	13	A street.
Mains of Glaswell	„	13	A farm house.
Muirside	„	13	Two farm houses.
Muir of Drumshade or Cabby-latch.	XXXVII.	8	Dwelling houses.
Mains of Ballindarg	XXXVIII.	5	A farm house.
North Craig	X.		
Nether Shiel (ruins)	XVII.		
Newmiln.	XXXI.	4	A farm house.
Northmuir	„	12	Dwelling houses.
North Mains of Ballindarg ..	XXXVIII.	1	A farm house.
Nether Ballinshoe	„	2	A dwelling house.
Nether Migvie	XXXII.	9	A farm house.
Newton Cottage.	„	13	
Newton Park	„	13	A farm house.
Newbigging	„	13	Dwelling houses.
Nether Bow	„	14	A farm house.
New Kilrie	XXXVII.	8	A farm house.
Nether Drumshade	„	8	A farm house.
Ogilvy's Close	XXXI.	16	An alley.
Original Secession Church ..	„	16	
Over Migvie	XXXII.	9	A farm house.
Over Bow	„	15	A farm house.
Original Secession Manse	„	13	
Prosen Water.	XVI.		
Pitcarity	XXIV.		Dwelling houses.
Peat Shank.	„		A hill.
Prosenhaugh	XXXI.	4	A farm house.
Pearsie Burn	„	4	
Post Office	„	16	
Pierhead.	„	16	An alley.
Parsonage	„	16	Episcopalian minister's residence.
Pathhead	„	16	A farm house.
Padanaram	XXXVIII.	2	A small village.
Prosenbank	XXXII.	1	A small house.
Prosen Bridge	„	1	
Plash Mill	„	1	
Pathney Burn	„	5	
Pluckerston	XXXVII.	4	A farm house.
Quarrybrae.	XXXI.	16	A small cottage.
Redhall	„	4	A farm house.
Rocking Stones (site of)	„	12	
Roods Street	„	16	
Rogers' Close.	„	16	An alley
Roods.	„	16	Town of Kirriemuir (part of).

Name of Place.	No. of Sheet.		Descriptive Remarks.
	6-inch scale.	25-344-inch scale.	
Rosewell.....	XXXVIII.	1	A farm house.
Redford	"	2	A farm house.
River South Esk.	XXXII.	2	
Reisk	"	9	A farm house.
Roundyhill.....	XXXVII.	8	Dwelling houses.
Redwell	XXXVIII.	5	A farm house.
South Craig	X.		
Snow Burn.....	"		
Shank of Drumwhallo	"		A long ridge.
Shank of Strone.....	"		A hill.
Sneck of Farchal	"		A hollow.
Shank of Driesh	"		A hill.
Sneck of Inks.....	XVII.		A hollow.
Shank of Barns	"		A hill.
Shank of Ord.....	"		A hill.
Strone (ruins)	"		
Shank of Cromlet	XXIV.		A hill.
Spot.	"		A farm house.
School.....	"		
Shank of Finlet.....	"		A hill.
Shank of Drumwearie	"		A hill.
Shawfield	"		A mansion.
School.....	XXXI.	8	
Standing Stone	"	8	
Smithy	"	12	
St. Malcolm's Wynd.....	"	16	A lane.
School.....	"	16	
St. Colm's Close	"	16	An alley.
School Wynd.....	"	16	A short street.
Sledmuir.....	"	16	A small hamlet.
St. Mary's Episcopal Chapel.	"	16	
St. Mary's School	"	16	
Southmuir	"	16	A large village.
Standing Stones.....	XXXVIII.	1	
Stannin Stane of Benshie	"	2	
Shielhill Bridge.....	XXXII.	2	
Shielhill	"	6	A mansion.
Standing Stone	"	9	
Scottish North Eastern Rail- way (Kirriemuir Branch).	"	13	
Sandyford	"	14	A farm house.
St. Ninian's Chapel (site of).	XXXVIII.	2	
Scottish North Eastern Rail- way.	"	5	
Tumulus.....	XXXI.	3	
Thortor Row	"	16	
Tannage Brae	"	16	A short street.
Tannery	"	16	
Town House	"	16	

Name of Place.	No. of Sheet.		Descriptive Remarks.
	6-inch scale.	25·344-inch scale.	
The Den	XXXI.	16	A steep ravine.
Tumulus.....	XXXII	1	
Tenements	"	13	Dwelling houses
Tillyloss	"	13	Dwelling houses.
Tod Cairn	XVII.		A small rock & loose stones.
Tillyvours	"		A cothouse.
Tombeth	"		A dwelling house.
Tarapetmile	XXIV.		A hill.
U.P. Church	XXXI.	16	
U.P. Church	"	16	
U.P. Manse	"	16	
Vault	XXXVII.	8	
Watchen Knowe	XVI.		A small knoll
White Glen	"		
West Grain	XVII.		A small stream.
West Burn	"		
Wester Dalinch	XXIV.		Houses.
Woodend (ruins)	"		
Wake's Cairn.....	"		A few scattered rocks.
Wester Lednathie	"		A farm house.
Wauk Mill.....	XXXI.	4	
Weems Park	"	4	An arable field.
Weem (site of).....	"	4	An artificial cave.
West Kinwherries.	"	4	A farm house.
Wellbank	"	7	An old house.
Well	"	8	
West Town End	"	16	A street.
Wellgate	"	16	A short lane.
Witch Pool	"	16	A reservoir
West Quarry	"	16	
Westmuir	"	16	Dwelling houses.
Webster's Seminary	"	16	
West Muirhead	"	16	A farm house.
Woodhead	XXXVIII.	2	A farm house.
Wellbank	XXXII.	13	Dwelling houses.
Whitelums	"	13	A farm house.
Wester Logie	XXXVII.	4	A farm house.
West Mains of Ballindarg ..	XXXVIII.	5	A farm house.

INDEX TO VOLUMES

VOLUME	PAGE	PAGE	PAGE
1	1	1	1
2	2	2	2
3	3	3	3
4	4	4	4
5	5	5	5
6	6	6	6
7	7	7	7
8	8	8	8
9	9	9	9
10	10	10	10
11	11	11	11
12	12	12	12
13	13	13	13
14	14	14	14
15	15	15	15
16	16	16	16
17	17	17	17
18	18	18	18
19	19	19	19
20	20	20	20

ORDNANCE SURVEY OF SCOTLAND.

BOOK OF REFERENCE TO THE PLAN
OF THE
PARISH OF NORTH KNAPDALE,
IN THE
COUNTY OF ARGYLL,
CONTAINING 27847·366 ACRES.

MAJOR-GENERAL SIR HENRY JAMES, R.E., F.R.S., F.G.S., &c.,
SUPERINTENDENT OF THE SURVEY.



LONDON:
PRINTED BY GEORGE E. EYRE AND WILLIAM SPOTTISWOODE,
PRINTERS TO THE QUEEN'S MOST EXCELLENT MAJESTY.
FOR HER MAJESTY'S STATIONERY OFFICE.

1870.

Price One Shilling.

GRANVILLE, BUREAU OF THE ARMY

TO THE OFFICE OF THE SECRETARY OF THE ARMY

WASHINGTON

THE ARMY OF THE UNITED STATES

IN THE

OFFICE OF THE SECRETARY OF THE ARMY

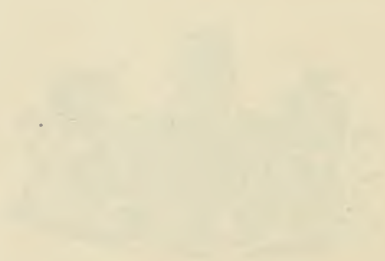
WASHINGTON

WASHINGTON

THE ARMY OF THE UNITED STATES

WASHINGTON

[7142.—50.—7/70.]



THE ARMY OF THE UNITED STATES
WASHINGTON

WASHINGTON

he
ely
to

ch

in-

on-
ble
he

les

N
T
T

nt

F.
C.
W.
ef.
S.

he

Scale of this Index One Inch to a Mile.



CLXXIX



EXPLANATORY REMARKS.

The scale of the Parish Plans is the 1-2500th of the actual length on the ground, and is equal to 25·344 inches to a mile, which is very approximately equal to one square inch to one acre, the square of 1·0018 inch being equal to one acre.

The length of each sheet is $1\frac{1}{2}$ miles, and the width 1 mile, the area of each sheet is therefore 960 acres.

Each enclosure has a reference number to the area which is given in this Book.

The Braces (*f*) on the plans are to indicate that the spaces so braced are included under the same reference number.

The Altitudes in feet above the Mean Level of the Sea are written thus—31·4.

The Scale of the Plans of the County is 6 inches to a mile, and each sheet contains the same area as 16 sheets of the Parish Plans. There is therefore a double reference number to each sheet, as VI. 9., the Roman Numerals referring to the County Plans, the Arabic Figures to the Parish Plans.

The following are the characters employed on the Ordnance Plans on the Scales of 1-2500, and 6 inches to a mile :—

County Names	©	Hundreds or Wards	W
Parishes	P	Townships	T
Extra Parochial	E	Division of Townships	T
Antiquities	<div style="display: flex; align-items: center;"> <div style="font-size: 4em; margin-right: 10px;">{</div> <div> <p style="margin: 0;">ROMAN</p> <p style="margin: 0;"><i>Druidical or Saxon</i></p> <p style="margin: 0;"><i>Norman or Subsequent</i></p> </div> </div>		

The descriptions of the boundaries are shown by the following initials :—

Centre of Stream	C.S.	Centre of Fence	C.F.
Centre of Road	C.R.	Top of Cop	T.C.
Side of Stream or Drain ...	S.S. or S.D.	Centre of Wall	C.W.
Root of Hedge	R.H.	Defaced	Def.
Face of Wall	F.W.	Track of Stream.....	T.S.
Undefined.....	Und.		

Where a change occurs in the boundaries, the symbol [o—o] is used to show the part at which the change takes place.

N.B.—To convert Decimal Fractions of an Acre into Roods and Perches, multiply the decimal first by 4 and then by 40, preserving the same number of decimals in the product.

Examples—

Acres.
633·357
4

1·428
40

A. R. P.
633 1 17

17·120

Acres.
527·013
4

·052
40

A. R. P.
527 0 2

2·080

TABLE

FOR CONVERTING DECIMAL PARTS OF AN ACRE INTO ROODS AND PERCHES.

Perch.	0 Rood.	1 Rood.	2 Roods.	3 Roods.	Perch.	0 Rood.	1 Rood.	2 Roods.	3 Roods.
0	·000	·250	·500	·750	21	·131	·381	·631	·881
1	·006	·256	·506	·756	22	·137	·387	·637	·887
2	·012	·262	·512	·762	23	·144	·394	·644	·894
3	·019	·269	·519	·769	24	·150	·400	·650	·900
4	·025	·275	·525	·775	25	·156	·406	·656	·906
5	·031	·281	·531	·781	26	·162	·412	·662	·912
6	·037	·287	·537	·787	27	·169	·419	·669	·919
7	·044	·294	·544	·794	28	·175	·425	·675	·925
8	·050	·300	·550	·800	29	·181	·431	·681	·931
9	·056	·306	·556	·806	30	·187	·437	·687	·937
10	·062	·312	·562	·812	31	·194	·444	·694	·944
11	·069	·319	·569	·819	32	·200	·450	·700	·950
12	·075	·325	·575	·825	33	·206	·456	·706	·956
13	·081	·331	·581	·831	34	·212	·462	·712	·962
14	·087	·337	·587	·837	35	·219	·469	·719	·969
15	·094	·344	·594	·844	36	·225	·475	·725	·975
16	·100	·350	·600	·850	37	·231	·481	·731	·981
17	·106	·356	·606	·856	38	·237	·487	·737	·987
18	·112	·362	·612	·862	39	·244	·494	·744	·994
19	·119	·369	·619	·869	40	·250	·500	·750	1·000
20	·125	·375	·625	·875					

PARISH OF NORTH KNAPDALE,

IN THE

COUNTY OF ARGYLL.

No. on Plan.	Area in Acres.	Remarks.	No. on Plan.	Area in Acres.	Remarks.
1	9.235	Rough pasture, &c.	34	1.493	Arable.
2	2.929	Foreshore.	35	2.726	Rough pasture.
3	.367	Houses, garden, &c.	36	2.109	Rough pasture.
4	.466	Arable.	37	7.185	Rough pasture.
5	1.553	Arable.	38	3.102	Arable.
6	.502	Arable.	39	2.580	Wood.
7	.441	Arable.	40	.090	Pasture.
8	7.062	Rough pasture, &c.	41	.112	House, garden, &c.
9	1.597	Houses, gardens, &c.	42	.263	Arable.
10	.228	Pasture.	43	4.610	Rough pasture.
11	.241	Garden, &c.	44	2.237	Rough pasture.
12	1.222	Rough pasture, &c.	45	.827	Arable.
13	1.278	Houses, garden, &c.	46	.088	Rough pasture.
14	.151	Pasture.	47	.271	Arable.
15	13.216	Rough heathy pas- ture.	48	.441	Rough pasture.
16	15.253	Wood.	49	2.164	Rough pasture.
17	1.527	Rough heathy pas- ture.	50	.985	Pasture.
18	180.002	Rough heathy pas- ture.	51	1.060	Arable.
19	113.090	Rough heathy pas- ture.	52	11.347	Rough pasture.
20	301.733	Rough heathy pas- ture.	53	1.390	Arable.
21	76.313	Wood.	54	.088	Houses, gardens, &c.
21a	.210	Rough pasture.	55	14.306	Rough pasture.
22	.301	Rough pasture.	56	.476	Rough pasture.
23	1.323	Arable.	57	30.393	Wood.
24	.050	Houses, &c.	58	1.670	Pasture.
25	1.888	Houses, garden, &c.	59	.557	Pond.
26	.131	Gardens.	60	.138	Houses, &c.
27	3.863	Wood.	61	4.172	Arable.
28	.537	Rough pasture.	62	2.319	Public road.
29	.212	Arable.	63	.120	Occupation road.
30	7.413	Rough pasture.	64	1.304	Rough pasture.
31	2.429	Rough pasture.	65	101.916	Rough heathy pas- ture.
32	2.725	Rough pasture.	66	1.623	Arable.
33	.314	Rough pasture.	67	1.568	Wood.
			68	4.276	Rough pasture.
			69	2.745	Rough pasture.
			70	.130	Houses, &c.
			71	.341	Arable.

PARISH OF NORTH KNAPDALE.

No. on Plan.	Area in Acres.	Remarks.	No. on Plan.	Area in Acres.	Remarks.
72	1.002	Houses, garden, &c.	116	.019	House.
73	.935	Wood.	117	5.550	Rough heathy pasture.
74	.200	Sheepfold.			
75	1.454	Pasture.	118	16.932	Rough heathy pasture.
76	2.427	Arable.			
77	.271	Pasture.	119	135.244	Rough heathy pasture.
78	.995	Wood.			
79	4.693	Rough pasture.	120	836.465	Foreshore.
80	.174	Burial ground.	121	1.823	Pasture.
81	.215	House, gardens, &c.	122	.130	Pasture.
82	1.679	Rough pasture.	123	.456	Pasture.
83	2.194	Pasture.	124	.282	Houses and garden.
84	7.200	Arable.	125	2.655	Pasture.
85	1.313	Wood.	126	.898	Meadow.
86	5.762	Arable.	127	1.818	Meadow.
87	2.174	Wood.	128	5.479	Meadow.
88	.546	Arable.	129	35.238	Rough heathy pasture.
89	.345	Rough pasture.			
90	.150	House, garden, &c.	130	54.791	Rough heathy pasture.
91	18.586	River Add (part of), tidal water.	131	3.002	Arable, &c.
92	89.014	Rough heathy pasture.	132	4.407	Lochan Mhaoldonuich.
			133	81.680	Rough heathy pasture.
93	4.628	Wood.			
94	1.659	Rough pasture.	134	.051	Stackyard.
95	1.153	Rough pasture.	135	.200	Houses, gardens, &c.
96	114.898	Rough heathy pasture.	136	3.838	Pasture.
			137	2.551	Arable.
97	89.892	Rough heathy pasture.	138	25.575	Rough heathy pasture.
98	.233	Ruins, &c.			
99	79.579	Rough heathy pasture.	139	114.344	Rough heathy pasture.
			140	.821	Pool.
100	.197	Pasture.	141	440.255	Rough heathy pasture.
101	.103	Pasture.			
102	7.086	Pasture, &c.	142	5.168	Arable.
103	.140	House, garden, &c.	143	71.579	Rough pasture.
104	45.947	Foreshore of tidal water.	144	10.199	Arable.
			145	283.424	Rough heathy pasture.
105	.589	Wood.			
106	.682	Rough pasture.	146	4.035	Rough pasture.
107	1.994	Arable.	147	10.983	Arable.
108	.992	Wood.	148	.751	Houses, garden, &c.
109	.434	Houses, gardens, &c.	159	.502	Houses, &c.
110	38.483	Crinan Canal (part of).	150	.565	Arable.
111	5.119	Public road.	151	5.880	Arable.
112	1.700	Rough pasture.	152	3.783	Rough pasture.
113	6.643	Pasture.	153	6.001	Rough pasture.
114	57.789	Rough heathy pasture.	154	18.491	Rough heathy pasture.
115	3.137	Rough heathy pasture.	155	60.326	Rough pasture.
			156	.249	Arable.

No. on Plan.	Area in Acres.	Remarks.	No. on Plan.	Area in Acres.	Remarks.
157	45·810	Rough pasture.	206	·060	Rough pasture.
158	5·082	Arable.	207	·109	Garden.
159	3·796	Arable.	208	8·391	Public road.
160	3·171	Rough pasture.	209	·121	Rough pasture.
161	1·835	Rough pasture.	210	·126	Houses, &c.
162	9·814	Rough pasture.	211	39·074	Rough pasture.
163	26·452	Rough heathy pasture.	212	36·702	Rough pasture.
164	6·790	Wood.	213	8·725	Wood.
165	33·659	Arable.	214	·552	Wood.
166	1·857	Houses, gardens, &c.	215	·728	Wood.
167	7·297	Wood.	216	1·628	Wood.
168	6·805	Pasture.	217	·453	Arable.
169	6·091	Rough heathy pasture.	218	·494	Houses, &c.
170	3·291	Arable.	219	·876	Rough pasture.
171	12·844	Arable.	220	·291	Houses, gardens, &c.
172	5·189	Arable.	221	·184	Arable, &c.
173	35·120	Arable.	222	8·078	Arable.
174	2·572	Rough pasture.	223	·713	Rough pasture.
175	1·841	Public road.	224	·750	Wood.
176	1·973	Arable.	225	·540	Arable.
177	7·633	Arable.	226	1·188	Wood.
178	11·584	Rough pasture.	227	1·740	Wood.
179	25·048	Rough pasture.	228	1·628	Rough pasture.
180	90·646	Rough pasture.	229	23·609	Wood.
181	·173	Wood.	230	2·263	Arable.
182	·666	Rough pasture, &c.	231	2·130	Wood.
183	1·689	Pasture.	232	·201	House and garden.
184	8·276	Pasture, &c.	233	·575	Rough pasture.
185	·769	Houses, gardens, &c.	234	·223	Rough pasture.
186	7·199	Arable.	235	·032	House, &c.
187	10·570	Wood.	236	·315	Arable.
188	12·704	Rough pasture.	237	·542	Rough pasture.
189	14·863	Lochan na Caillich.	238	38·790	Rough pasture.
190	20·016	Wood.	239	3·873	Pasture.
191	5·865	Rough pasture.	240	·030	House, &c.
192	2·105	Rough pasture.	241	13·033	Arable.
193	·405	Houses, gardens, &c.	242	21·563	Arable.
194	1·637	Arable.	243	3·061	Public road.
195	1·673	Wood.	244	10·584	Arable.
196	1·023	Arable.	245	4·924	Arable.
197	·262	Public road.	246	7·236	Rough pasture.
198	2·081	Houses, gardens, &c.	247	4·219	Wood.
199	4·732	Rough pasture.	248	6·369	Arable.
200	23·462	Wood.	249	·847	Rough pasture.
201	·928	Pasture.	250	3·674	Rough pasture.
202	1·825	River Add (part of), tidal water.	251	·668	Wood.
203	·201	Houses, gardens, &c.	252	1·677	Wood.
204	·306	Houses, garden, &c.	253	·199	Houses, &c.
205	·199	Public road.	254	65·172	Wood.
			255	8·574	Wood.
			256	·491	Arable.
			257	·609	Arable.

PARISH OF NORTH KNAPDALE.

No. on Plan.	Area in Acres.	Remarks.	No. on Plan.	Area in Acres.	Remarks.
258	·798	Arable.	307	1·052	Rough pasture.
259	5·516	Arable.	308	·140	Pool.
260	7·622	Rough pasture.	309	·515	Pasture, &c.
261	·174	Wood.	310	·095	House, garden, &c.
262	55·681	Rough heathy pas- ture.	311	·368	Pool (half of).
263	21·371	Rough pasture.	312	·160	Pasture.
264	6·012	Wood.	313	·478	Houses, garden, &c.
265	22·506	Wood.	314	·316	Pasture.
266	3·901	Arable.	315	20·722	Rough pasture.
267	1·126	Rough pasture.	316	1·795	Rough pasture.
268	·339	Arable.	317	1·198	Rough pasture.
269	·352	Houses, gardens, &c.	318	6·420	Wood.
270	·970	Rough pasture.	319	1·974	Rough heathy pas- ture.
271	·274	Arable.	320	43·828	Wood.
272	1·097	Arable.	321	21·089	Rough heathy pas- ture.
273	·319	Arable.	322	1·808	Wood.
274	·225	Rough pasture.	323	5·627	Wood.
275	6·763	Arable.	324	8·228	Wood.
276	·930	Arable.	325	7·655	Arable.
277	·179	Arable.	326	·593	Houses, &c.
278	33·223	Wood.	327	·324	Houses and garden.
279	·872	Rough pasture.	328	7·023	Rough pasture.
280	13·555	Arable.	329	3·280	Arable.
281	·590	Rough pasture.	330	18·249	Rough heathy pas- ture.
282	·068	House, garden, &c.	331	9·642	Arable.
283	·130	Rough pasture.	332	15·324	Pasture.
284	·205	Rough pasture.	333	203·208	Rough heathy pas- ture.
285	·249	Houses, &c.	334	1·288	Quarry.
286	·439	Arable.	335	16·661	Arable.
287	·229	Pasture.	336	17·004	Rough heathy pas- ture.
288	·091	Houses, garden, &c.	337	23·951	Rough heathy pas- ture.
289	3·402	Arable.	338	·300	Pool.
290	2·046	Rough pasture.	339	30·079	Wood.
291	·501	Rough pasture.	340	2·963	Wood.
292	9·473	Rough pasture.	341	3·027	Pasture.
293	44·909	Loch Linne.	342	13·197	Wood.
294	3·087	Loch.	343	134·045	Rough heathy pas- ture.
295	13·676	Creagmhor Loch.	344	49·662	Wood.
296	·558	Wood.	345	·121	Rough pasture, &c.
297	28·970	Rough heathy pas- ture.	346	273·875	Rough heathy pas- ture.
298	·789	Rough heathy pas- ture.	347	9·844	Lochan Dùin.
299	·114	Pasture.	348	189·332	Rough heathy pas- ture.
300	·147	Pasture.	349	2·403	Public road.
301	·158	Pasture.			
302	·209	Houses and gardens.			
303	·132	Pasture.			
304	·955	Rough pasture.			
305	·051	Pasture.			
306	61·290	Rough pasture.			

No. on Plan.	Area in Acres.	Remarks.	No. on Plan.	Area in Acres.	Remarks.
350	5·375	Wood.	UNNUMBERED (Principally on Six-inch Scale).		
350a	·101	Rough heathy pasture.			
351	10·498	Meadow.	20995·674		Moorland, &c.
352	1·138	Rough pasture.	5·630		Loch an Fhir Mhaoil.
353	1·431	Wood.	85·120		Loch Coill a' Bharra.
354	5·022	Meadow.	5·430		Loch Losgunn.
355	·422	Rough pasture.	11·520		Lochan Buic.
356	94·229	Wood.	5·220		Loch McKay.
357	35·377	Rough heathy pasture.	11·350		Loch na Faoilinn (part of).
358	·304	Wood.	8·550		Dubh Loch.
359	20·264	Wood.	28·540		Gleann Loch (part of).
360	11·790	Loch na Bric.	28·240		Cam Loch (part of).
361	52·328	Loch an Add.	27·520		Lochan Taynish.
362	·169	Rough pasture.	10·990		Loch a' Mhuillinn.
363	5·307	Arable.	11·790		Loch nam Ban.
364	3·332	Wood.	12·100		Loch nam Breac Buidhe.
365	4·521	Rough heathy pasture.	23·780		Loch na Craige Gràinde.
	6399·127		6·675		Loch (west of Gleann Loch).
RECAPITULATION.			47·240		Loch Clachaig.
5274·207		Land.	16·720		Lochan Laraich.
23·595		Public roads.	12·530		Loch na Làimh.
839·394		Foreshore.	18·840		Loch nam Breac Buidhe.
45·947		Foreshore of tidal water.	6·890		Loch na h-Uamhaidh.
195·573		Water.	5·140		Loch na Sgratha.
20·411		Tidal water.	5·840		Loch Cam a' Phuirt.
6399·127		Area of the numbered part of the Parish.	5·410		Loch na Cille.
			10·630		Dubh Loch (part of).
			5·190		Loch na Fola (part of).
			5·210		Cruinn Loch.
			13·850		Loch na h-Earrainn.
			16·620		Small lochs.
			21448·239		Area of the unnumbered part of the Parish.
			6399·127		Area numbered.
			27847·366		Area of the whole of the Parish.

RECAPITULATION FOR THE PARISH.

Area in Acres.

26269·881	Land.
23·595	Public roads.
839·394	Foreshore.
45·947	Foreshore of tidal water.
648·138	Water.
20·411	Tidal water.
27847·366	Total area of the Parish of North Knapdale, in the County of Argyll.

INDEX TO PLACES

IN THE

PARISH OF NORTH KNAPDALE.

COUNTY OF ARGYLL.

Name of Place.	No. of Sheet.		Name of Place.	No. of Sheet.	
	6-inch scale.	25·344 in. scale.		6-inch scale.	25·344 in. scale.
Arichonan -	CLX.	5	Dounie - -	CLIX.	8
Achantheaubhaile	"	6	Dunans - -	CLX.	10
Barr-beith - -	CLIX.	8	Fernfield - -	CXLIX.	13
Baranloisgan -	CLX.	5	Islandadd Bridge	CLX.	6
Bellanoeh - -	"	6	Kilmahumaig -	"	1
Barrandaimh -	"	"	Leachnaban - -	"	5
Blarantilbert -	"	"	Pyroligneous		
Bardarroch - -	"	"	Works - -	"	1
Crinan Inn - -	CXLIX.	13	School - -	"	6
Crinan Canal -	CLX.	6			

INDEX TO NAMES

TABLE OF CONTENTS

LIST OF NAMES

LONDON:

Printed by GEORGE E. EYRE and WILLIAM SPOTTISWOODE,
Printers to the Queen's most Excellent Majesty.
For Her Majesty's Stationery Office.

ORDNANCE SURVEY OF SCOTLAND.

BOOK OF REFERENCE TO THE PLAN

OF THE

PARISH OF SOUTH KNAPDALE,

IN THE

COUNTY OF ARGYLL,

CONTAINING 54108·887 ACRES.

MAJOR-GENERAL SIR HENRY JAMES, R.E., F.R.S., F.G.S., &c.,
SUPERINTENDENT OF THE SURVEY.



LONDON:

PRINTED BY GEORGE E. EYRE AND WILLIAM SPOTTISWOODE,
PRINTERS TO THE QUEEN'S MOST EXCELLENT MAJESTY.
FOR HER MAJESTY'S STATIONERY OFFICE.

1870.

Price One Shilling and Sixpence.

ORDNANCE SURVEY OF SCOTLAND

BOOK OF REFERENCE TO THE PLAN

1852

PARTIAL OF SOUTH KENT

IN THE

COUNTY OF KENT

OF THE

OF THE

OF THE

[7142.—50.—7/70.]



PRINTED

BY

THE

OF THE

1852

OF THE

1
1

1

-

le
e

es

V
T

it

F.
C.
W.
S.

he

ORDNANCE SURVEY OF SCOTLAND

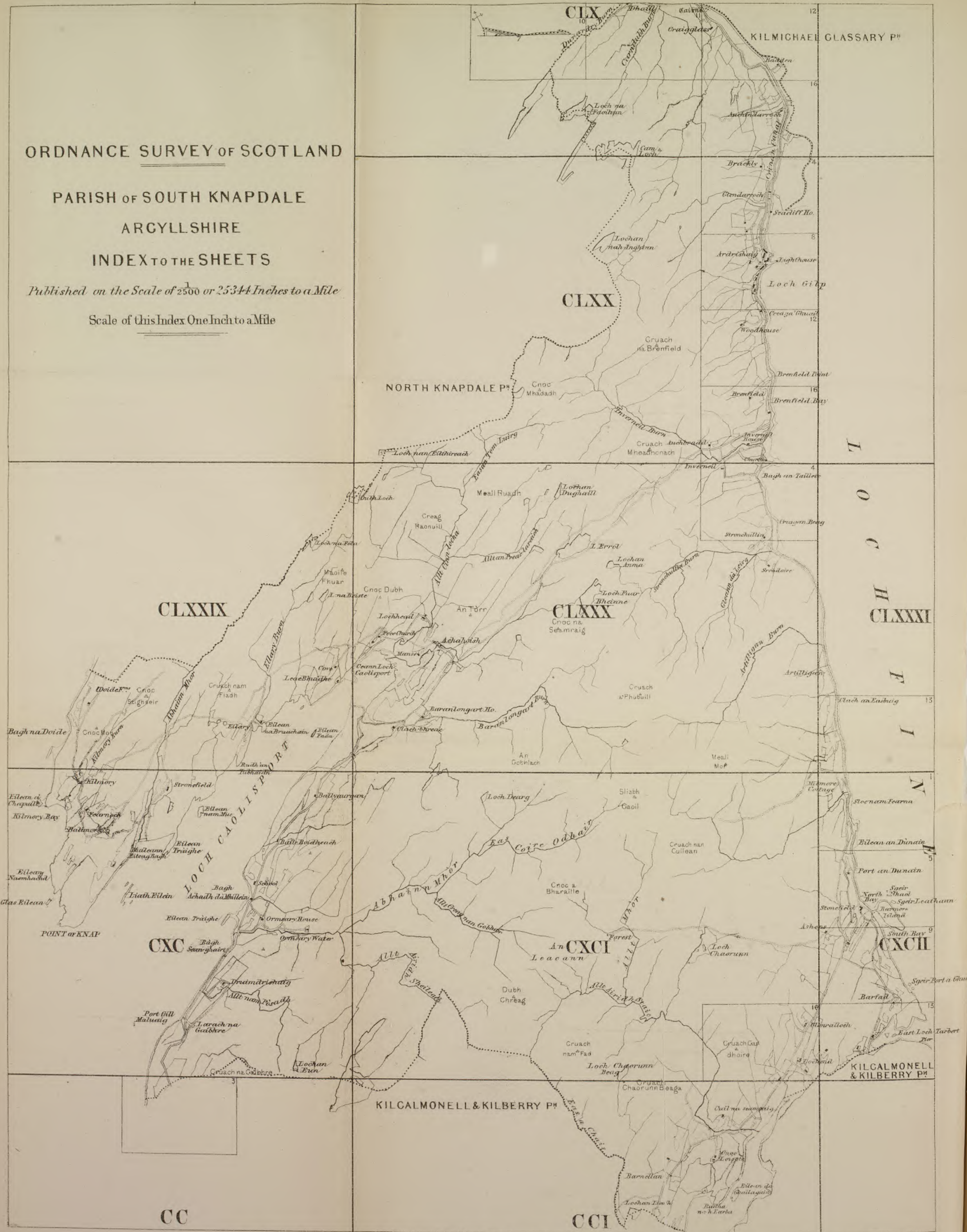
PARISH OF SOUTH KNAPDALE

ARGYLLSHIRE

INDEX TO THE SHEETS

Published on the Scale of $\frac{1}{2500}$ or $\frac{1}{25344}$ Inches to a Mile

Scale of this Index One Inch to a Mile



ORDNANCE SURVEY OF SCOTLAND

PARISH OF SOUTH KNAPDALE

ARGYLLSHIRE

INDEX TO THE SHEETS

Published on the Scale of $\frac{1}{2500}$ or 25344 Inches to a Mile

Scale of this Index One Inch to a Mile

CC

Published in

EXPLANATORY REMARKS.

The scale of the Parish Plans is the 1-2500th of the actual length on the ground, and is equal to 25·344 inches to a mile, which is very approximately equal to one square inch to one acre, the square of 1·0018 inch being equal to one acre.

The length of each sheet is $1\frac{1}{2}$ miles, and the width 1 mile, the area of each sheet is therefore 960 acres.

Each enclosure has a reference number to the area which is given in this Book.

The Braces (*f*) on the plans are to indicate that the spaces so braced are included under the same reference number.

The Altitudes in feet above the Mean Level of the Sea are written thus—31·4.

The Scale of the Plans of the County is 6 inches to a mile, and each sheet contains the same area as 16 sheets of the Parish Plans. There is therefore a double reference number to each sheet, as VI. 9., the Roman Numerals referring to the County Plans, the Arabic Figures to the Parish Plans.

The following are the characters employed on the Ordnance Plans on the Scales of 1-2500, and 6 inches to a mile :—

County Names	Ⓒ	Hundreds or Wards	W
Parishes	P	Townships	T
Extra Parochial	E	Division of Townships	T
Antiquities	<div style="display: flex; align-items: center;"> <div style="font-size: 3em; margin-right: 10px;">{</div> <div> <p>ROMAN</p> <p>Druidical or Saxon</p> <p>Norman or Subsequent</p> </div> </div>		

The descriptions of the boundaries are shown by the following initials :—

Centre of Stream	C.S.	Centre of Fence	C.F.
Centre of Road	C.R.	Top of Cop	T.C.
Side of Stream or Drain ...	S.S. or S.D.	Centre of Wall	C.W.
Root of Hedge	R.H.	Defaced	Def.
Face of Wall	F.W.	Track of Stream	T.S.
Undefined			Und.

Where a change occurs in the boundaries, the symbol [o—o] is used to show the part at which the change takes place.

N.B.—To convert Decimal Fractions of an Acre into Roods and Perches, multiply the decimal first by 4 and then by 40, preserving the same number of decimals in the product.

Examples—

Acres.
633·357
4

1·428
40

A. R. P.
633 1 17

17·120

Acres.
527·013
4

·052
40

A. R. P.
527 0 2

2·080

TABLE

FOR CONVERTING DECIMAL PARTS OF AN ACRE INTO ROODS AND PERCHES.

Perch.	0 Rood.	1 Rood.	2 Roods.	3 Roods.	Perch.	0 Rood.	1 Rood.	2 Roods.	3 Roods.
0	·000	·250	·500	·750	21	·131	·381	·631	·881
1	·006	·256	·506	·756	22	·137	·387	·637	·887
2	·012	·262	·512	·762	23	·144	·394	·644	·894
3	·019	·269	·519	·769	24	·150	·400	·650	·900
4	·025	·275	·525	·775	25	·156	·406	·656	·906
5	·031	·281	·531	·781	26	·162	·412	·662	·912
6	·037	·287	·537	·787	27	·169	·419	·669	·919
7	·044	·294	·544	·794	28	·175	·425	·675	·925
8	·050	·300	·550	·800	29	·181	·431	·681	·931
9	·056	·306	·556	·806	30	·187	·437	·687	·937
10	·062	·312	·562	·812	31	·194	·444	·694	·944
11	·069	·319	·569	·819	32	·200	·450	·700	·950
12	·075	·325	·575	·825	33	·206	·456	·706	·956
13	·081	·331	·581	·831	34	·212	·462	·712	·962
14	·087	·337	·587	·837	35	·219	·469	·719	·969
15	·094	·344	·594	·844	36	·225	·475	·725	·975
16	·100	·350	·600	·850	37	·231	·481	·731	·981
17	·106	·356	·606	·856	38	·237	·487	·737	·987
18	·112	·362	·612	·862	39	·244	·494	·744	·994
19	·119	·369	·619	·869	40	·250	·500	·750	1·000
20	·125	·375	·625	·875					

PARISH OF SOUTH KNAPDALE,

IN THE

COUNTY OF ARGYLL.

No. on Plan.	Area in Acres.	Remarks.	No. on Plan.	Area in Acres.	Remarks.
1	·344	Pool (half of).	38a	·150	Wood.
2	·264	Garden, &c.	39	·209	Rough pasture.
3	·736	Pasture.	40	3·586	Wood.
4	·189	Rough pasture.	41	1·792	Occupation road.
5	·179	Rough pasture.	42	1·317	Pasture.
6	·028	Waste.	43	38·506	Arable.
7	·032	Wood.	44	·627	Rough pasture.
8	·488	Rough pasture.	45	6·415	Pasture.
9	·089	Rough pasture.	46	·320	Wood.
10	·521	Lochan Add (part of).	47	·182	Wood.
11	6·251	Arable.	48	2·217	Arable.
12	·551	Rough pasture.	49	·344	Wood.
13	·592	Houses, gardens, &c.	50	·120	Rough pasture, &c.
14	·427	Pasture.	51	1·502	Pasture.
15	·370	Houses and gardens.	52	·701	Rough pasture.
16	5·274	Arable.	53	·938	Houses, garden, &c.
17	2·055	Pasture.	54	·252	Garden.
18	5·246	Arable.	55	5·894	Pasture.
19	6·239	Arable.	56	·764	Wood.
20	·357	Waste.	57	3·598	Rough pasture.
21	1·056	Pasture.	58	19·321	Wood.
22	·396	Pasture.	59	·401	Marsh.
23	2·152	Public road.	60	·306	Wood.
24	1·703	Pasture.	61	4·145	Pasture.
25	·280	Houses, gardens, &c.	62	6·163	Arable.
26	·330	House, yard, &c.	63	·230	Rough pasture.
27	4·470	Pasture.	64	·298	Rough pasture.
28	·040	Pasture.	65	·888	Occupation road.
29	·903	Wood.	66	27·167	Rough pasture.
30	·249	Pasture.	67	·087	Rough pasture.
31	1·507	Wood.	68	2·262	Badden Burn (half of).
32	1·058	Public road.	69	61·259	Wood.
33	6·873	Pasture.	70	1·209	Rough pasture.
34	1·017	Rough pasture.	71	4·502	Marsh.
35	7·706	Waste, &c.	72	·549	Pool.
36	1·226	Pasture.	73	1·115	Occupation road.
37	7·231	Wood.	74	·725	Marsh.
38	·811	Rough pasture.	75	15·118	Arable.

PARISH OF SOUTH KNAPDALE.

No. on Plan.	Area in Acres.	Remarks.	No. on Plan.	Area in Acres.	Remarks.
76	·468	Rough pasture.	127	·110	Mansion house.
77	·482	Ornamental ground, house, &c.	128	7·717	Ornamental ground.
78	2·928	Wood.	129	·221	Ornamental ground.
79	·252	Rough pasture.	130	·412	Offices, &c.
80	·338	Houses, &c.	131	·370	Wood.
81	·063	Occupation road.	132	·400	Wood.
82	34·977	Wood.	133	6·606	Arable.
83	32·835	Arable.	134	25·799	Arable.
84	1·702	Wood.	135	22·486	Wood.
85	·181	Rough pasture.	136	·096	Pasture.
86	·081	Occupation road.	137	3·866	Arable.
87	6·506	Pasture.	138	·383	Houses, gardens, &c.
88	1·723	Rough pasture.	139	15·327	Wood.
89	11·334	Arable.	140	·364	Wood.
90	2·395	Rough pasture.	141	6·806	Ornamental ground.
91	4·358	Wood.	142	·922	Pasture.
92	2·597	Wood.	143	·472	Public road.
93	20·785	Wood.	144	·010	Waste.
94	8·789	Wood.	145	·151	Public road.
95	17·286	Arable.	146	1·469	Arable.
96	·890	Public road.	147	·208	Pasture.
97	·121	Gravel pit.	148	4·108	Arable.
98	5·477	Arable.	149	·529	Wood.
99	5·128	Arable.	150	3·337	Wood.
100	27·844	Arable.	151	37·090	Wood.
101	·129	Arable.	152	5·834	Arable.
102	·131	House, &c.	153	·104	Occupation road.
103	1·096	Wood.	154	·100	Coalyard.
104	1·182	Occupation road.	155	·151	Lodge, &c.
105	5·575	Wood.	156	·335	Pasture.
106	·473	House, garden, &c.	157	·058	House and garden.
107	4·447	Wood.	158	8·035	Public road.
108	46·283	Grinan Canal.	159	·112	Public road.
109	·456	Wood.	160	·069	Pasture.
110	·285	Wood.	161	·155	Public road.
111	1·628	Wood.	162	·129	Wood.
112	·240	Public road.	163	14·654	Public road.
113	2·547	Wood.	164	·792	Houses, gardens, &c.
114	·022	House.	165	5·839	Pasture.
115	2·934	Wood.	166	·499	Pool.
116	5·352	Arable.	167	·952	Foreshore of tidal water.
117	3·426	Wood.	168	6·248	Wood.
118	7·509	Arable.	169	5·284	Rough pasture.
119	·053	House, &c.	170	2·235	Pasture.
120	1·435	Garden.	171	9·010	Pasture.
121	2·152	Ornamental ground.	172	2·899	Rough pasture.
122	·324	Wood, &c.	173	·811	Wood.
123	·610	Wood, &c.	174	1·015	Wood.
124	·564	Ornamental ground.	175	14·757	Pasture.
125	·133	House, &c.	176	6·104	Tidal water.
126	2·641	Ornamental ground.	177	5·733	Rough heathy pasture.

No. on Plan.	Area in Acres.	Remarks.	No. on Plan.	Area in Acres.	Remarks.
178	·386	Rough heathy pasture.	227	·740	Ornamental ground.
179	10·028	Arable.	228	·163	Occupation road.
180	15·584	Pasture.	229	·813	Houses, garden, &c.
181	3·451	Wood.	230	·606	Wood.
182	3·999	Pasture.	231	·756	Ornamental ground.
183	·161	Wood.	232	2·097	Houses, garden, distillery, &c.
184	·167	Pasture.	233	·354	Pasture.
185	1·758	Houses, garden, &c.	234	·851	Pasture.
186	1·189	Wood.	235	·162	Pasture.
187	·495	Wood.	236	·463	Houses, gardens, &c.
188	·372	Arable.	237	·287	Arable.
189	·505	Arable.	238	2·560	Arable.
190	·219	Rough pasture.	239	·589	Houses, gardens, &c.
191	1·124	Wood.	240	·050	Pasture.
192	·651	Arable.	241	17·592	Pasture.
193	·681	Arable.	242	·068	Pasture.
194	2·088	Arable.	243	·094	House and garden.
195	·138	Houses, garden, &c.	244	4·950	Wood.
196	·346	Pasture.	245	10·417	Arable.
197	49·910	Rough heathy pasture.	246	·300	Wood.
198	1·143	Rough pasture.	247	4·831	Arable.
199	·820	Rough pasture.	248	1·125	Wood.
200	14·815	Arable.	249	7·364	Arable.
201	·355	House, garden, &c.	250	·397	Pasture.
202	·675	Wood.	251	1·801	Pasture.
203	1·056	Pasture.	252	·356	Arable.
204	·013	Pasture.	253	1·824	Houses, gardens, &c.
205	·110	Arable.	254	·189	House, garden, &c.
206	·591	Houses, gardens, &c.	255	·239	Pasture.
207	23·924	Arable.	256	7·154	Arable.
208	·256	Wood.	257	5·367	Arable.
209	3·552	Public road.	258	·531	Pasture.
210	1·357	Wood.	259	24·737	Rough pasture.
211	·857	Houses, garden, &c.	260	·026	House and ruin.
212	1·257	Arable.	261	·181	House, garden, &c.
213	·442	Pasture.	262	·673	Arable.
214	·042	House, &c.	263	·249	Wood.
215	·209	Pasture.	264	13·411	Arable.
216	235·161	Foreshore.	265	·100	Reservoir, &c.
217	23·215	Rough heathy pasture.	266	·264	Wood.
218	·419	Pasture.	267	4·423	Arable.
219	·434	Houses, garden, &c.	268	2·736	Arable.
220	5·383	Arable.	269	7·331	Wood.
221	2·716	Arable.	270	5·624	Houses, gardens, &c.
222	9·602	Wood.	271	·177	Pasture.
223	·232	Occupation road.	272	·222	Pasture.
224	2·378	Arable.	273	1·488	Houses, &c.
225	4·639	Arable.	274	22·988	Rough pasture.
226	·770	Wood.	275	·578	Rough pasture.
			276	3·915	Wood, &c.
			277	·363	Rough pasture.

PARISH OF SOUTH KNAPDALE.

No. on Plan.	Area in Acres.	Remarks.	No. on Plan.	Area in Acres.	Remarks.
278	2·894	Arable.	326	·647	Houses, garden, &c.
279	·409	Rough pasture.	327	·028	Pasture.
280	4·216	Arable.	328	·107	Pasture.
281	·940	Pasture.	329	·098	Garden, &c.
282	·747	Ornamental ground, &c.	330	3·393	Arable.
283	·813	Houses, gardens, &c.	331	1·692	Houses, garden, &c.
284	·956	Ornamental ground.	332	·085	Private road.
285	·109	Pasture.	333	·138	Pasture.
286	·110	Pasture.	334	·647	Arable.
287	1·218	Pasture, &c.	335	1·306	Houses, garden, &c.
288	·222	Ornamental ground.	336	·619	Houses, garden, &c.
289	·260	Boat-building yard, &c.	337	1·435	Arable.
290	·270	House, gardens, &c.	338	·845	Arable.
291	·430	Waste.	339	2·277	Pasture, &c.
292	·062	Houses, &c.	340	·370	Arable.
293	·208	Pier (private).	341	·491	Rough pasture.
294	34·348	Rough pasture.	342	·761	Houses, garden, &c.
295	·704	Pasture, &c.	343	17·214	Rough pasture.
296	·086	Houses and garden.	344	·924	Wood.
297	12·755	Arable.	345	·666	Garden, &c.
298	1·539	Wood, quarry, &c.	346	·518	Ornamental ground.
299	3·094	Arable.	347	·614	Houses, &c.
300	·059	Episcopal school.	348	·379	Ornamental ground.
301	·886	Rough pasture, &c.	349	·903	Ornamental ground.
302	·247	Rough pasture.	350	·260	Houses, sheepfold, &c.
303	·018	House.	351	45·622	Rough pasture.
304	·479	Public road.	352	5·281	Wood.
305	·991	Arable.	353	101·695	Wood.
306	·198	Occupation road.	354	·531	Pasture.
307	1·885	Houses, gardens, &c.	355	·246	Houses, garden, &c.
308	·309	House and ornamental ground.	356	1·091	Arable.
309	·470	Houses, garden, &c.	357	2·869	Arable.
310	1·532	Arable.	358	·267	Wood.
311	·378	Church, &c.	359	·569	Arable.
312	·100	Occupation road.	360	3·925	Arable.
313	·266	Houses, &c.	361	11·395	Rough pasture.
314	·392	Waste.	362	·131	Occupation road.
315	·210	Breakwater (public landing stage).	363	·042	House, &c.
316	·208	Rough pasture.	364	28·962	Rough pasture.
317	4·339	Arable.	365	3·411	Meadow.
318	·272	Rough pasture.	366	1·908	Wood.
319	2·258	Arable.	367	·669	Pasture.
320	6·458	Wood.	368	·425	Wood.
321	·381	Rough pasture.	369	·396	Wood.
322	1·052	Arable.	370	·212	Rough pasture.
323	·410	Wood.	371	·331	Houses, gardens, &c.
324	·510	Ornamental ground.	372	4·038	Rough pasture.
325	·782	Houses, gardens, &c.	373	·758	Rough pasture.
			374	9·922	Arable.
			375	·374	Rough pasture.
			376	·322	Rough pasture.
			377	·290	Rough pasture.

No. on Plan.	Area in Acres.	Remarks.	No. on Plan.	Area in Acres.	Remarks.
378	1.474	Arable. *	429	10.195	Arable.
379	5.775	Arable.	430	.668	Pasture.
380	5.934	Rough pasture.	431	.030	Sawmill.
381	.696	Houses, garden, &c.	432	.179	Wood.
382	.323	Ornamental ground.	433	.128	Old road.
383	.159	Ornamental ground.	434	.420	Pasture.
384	1.850	Rough pasture.	435	.161	Burial ground.
385	13.996	Arable.	436	3.644	Inverueil Burn.
386	26.785	Wood.	437	.815	Rough pasture.
387	.391	Rough pasture.	438	10.176	Arable.
388	2.687	Arable.	439	2.842	Wood.
389	73.738	Rough pasture.	440	2.181	Wood.
390	5.864	Pasture.	441	1.197	Occupation road.
391	6.868	Rough pasture.	442	10.266	Arable.
392	2.899	Arable.	443	.348	House and drying green.
393	.366	Wood.	444	1.089	Rough pasture.
394	.210	Rough pasture.	445	1.168	Wood.
395	.180	Rough pasture.	446	8.560	Arable.
396	.422	Arable.	447	1.163	Wood.
397	3.504	Wood.	448	10.399	Arable.
398	.742	Wood.	449	2.081	Pasture.
399	.108	House, garden, &c.	450	2.085	Rough pasture.
400	37.161	Rough pasture.	451	.082	Church and school.
401	17.384	Wood.	452	.261	Wood.
402	.842	Rough pasture.	453	2.214	Pasture.
403	.091	Arable.	454	8.805	Arable.
404	7.494	Arable.	455	7.100	Wood.
405	.247	Houses, &c.	456	5.076	Rough pasture.
406	.089	Arable.	457	.090	Boathouse, &c.
407	.111	Rough pasture.	458	.617	Rough pasture.
408	.151	House, garden, &c.	459	.826	Houses, garden, &c.
409	7.425	Rough pasture.	460	.866	Rough pasture.
410	3.939	Arable.	461	19.981	Arable.
411	1.891	Rough pasture.	462	.258	Rough pasture.
412	1.744	Pasture.	463	2.199	Rough pasture.
413	3.423	Pasture.	464	.097	Wood.
414	2.531	Rough pasture.	465	.808	Occupation road.
415	.851	Rough pasture.	466	14.411	Arable.
416	.280	Pasture.	467	.281	Arable.
417	1.296	Arable.	468	.160	Houses, gardens, &c.
418	2.436	Public road.	469	.837	Wood.
419	35.667	Wood.	470	11.951	Rough pasture.
420	.098	Houses.	471	21.424	Wood.
421	1.992	Garden.	472	4.412	Rough pasture.
422	.941	Wood, &c.	473	.222	Arable.
423	6.202	Arable.	474	1.030	Arable.
424	.260	Houses, garden, &c.	475	.110	House and stack-yard.
425	.880	Inverueil Burn (part of, tidal water).	476	2.316	Pasture.
426	1.406	Pasture.	477	.658	Arable.
427	7.604	Rough pasture.	478	6.890	Pasture.
428	.050	Burial ground.			

No. on Plan.	Area in Acres.	Remarks.	No. on Plan.	Area in Acres.	Remarks.
479	20.283	Rough heathy pasture and wood.	528	4.157	Arable.
480	.660	Houses, garden, &c.	529	1.145	Rough pasture.
481	6.570	Arable.	530	.078	Stackyard.
482	.685	Rough pasture.	531	4.594	Pasture, &c.
483	.827	Arable.	532	1.142	Arable.
484	15.429	Arable.	533	4.073	Wood.
485	2.205	Rough pasture and sand.	534	.391	Arable.
486	.069	Pasture.	535	.218	Arable.
487	72.181	Wood.	536	1.180	Houses, garden, &c.
488	33.193	Public road.	537	4.057	Ornamental ground.
489	192.460	Foreshore.	538	3.268	Pasture, &c.
490	7.671	Rough pasture.	539	.192	Rough pasture.
491	3.302	Wood.	540	11.815	Wood.
492	1.546	Arable.	541	1.464	Eas Mor (water).
493	.270	Arable.	542	.110	Rough pasture.
494	2.999	Orchard.	543	1.538	Wood.
495	.151	Rough pasture.	544	1.113	Arable.
496	1.866	Arable.	545	.200	Eas Mor (part of), tidal water.
497	.829	Rough pasture.	546	1.215	Rough pasture.
498	3.107	Arable.	547	1.745	Wood.
499	1.048	Pasture.	548	.181	Wood, &c.
500	1.045	Pasture.	549	.238	Lodge, garden, &c.
501	.054	Houses.	550	.979	Pasture.
502	.409	Rough pasture.	551	1.944	Rough pasture, &c.
503	.401	Garden.	552	3.353	Pasture.
504	.072	House.	553	3.883	Pasture.
505	.400	Wood.	554	6.545	Rough pasture.
506	.159	Private road.	555	20.804	Wood.
507	4.660	Wood.	556	3.402	Pasture.
508	.847	Wood.	557	.010	House.
509	.412	Orchard.	558	.703	Ornamental ground, &c.
510	1.205	Arable.	559	.041	Mausoleum.
511	.020	Lodge.	560	3.811	Ornamental ground.
512	.273	Wood.	561	.030	Lodge.
513	2.449	Pasture.	562	.485	Wood.
514	8.038	Rough heathy pasture.	563	7.748	Rough pasture, &c.
515	.186	Arable.	564	15.405	Wood.
516	1.699	Rough pasture.	565	.620	Wood.
517	.212	Houses, garden, &c.	566	2.134	Public road.
518	.848	Arable.	567	.196	Houses, gardens, &c.
519	1.675	Wood.	568	.377	Gardens.
520	4.462	Pasture.	569	2.250	Rough pasture.
521	.242	Pasture, &c.	570	2.982	Rough pasture.
522	3.196	Arable.	571	37.060	Wood.
523	1.659	Rough pasture.	572	.180	House and ornamental ground.
524	5.848	Arable.	573	.211	Ornamental ground.
525	.210	Arable.	574	.380	Sheepfold, &c.
526	28.740	Wood.	575	.035	House and garden.
527	6.304	Arable.	576	16.142	Arable.

PARISH OF SOUTH KNAPDALE.

7

No. on Plan.	Area in Acres.	Remarks.	No. on Plan.	Area in Acres.	Remarks.
577	3·552	Rough pasture, &c.	627	20·798	Arable.
578	·009	House.	628	·122	Kennels, &c.
579	1·309	Garden.	629	9·809	Ornamental ground.
580	12·887	Ornamental ground.	630	1·920	Ornamental ground.
581	·228	Mansion house.	631	·574	Wood.
582	·102	Garden.	632	10·596	Ornamental ground.
583	·083	Houses, &c.	633	·213	Wood.
584	·806	Ornamental ground.	634	18·909	Wood.
585	·276	Rough pasture.	635	6·405	Wood, &c.
586	2·864	Ornamental ground.	636	16·159	Rough heathy pasture.
587	3·090	Ornamental ground.	637	2·979	Ornamental ground.
588	44·654	Rough pasture.	638	·140	Lodge, garden, &c.
589	51·895	Rough heathy pasture.	639	7·934	Arable.
590	4·752	Arable.	640	26·370	Rough pasture.
591	1·739	Rough pasture.	641	4·691	Arable.
592	2·523	Wood.	642	7·468	Arable.
593	2·234	Rough pasture.	643	2·361	Rough pasture.
594	12·165	Wood.	644	7·187	Rough pasture.
595	·904	Gardens.	645	2·028	Arable.
596	·257	Offices, &c.	646	4·009	Public road.
597	19·473	Wood.	647	·577	Arable.
598	·511	House and garden.	648	4·645	Arable.
599	·841	Rough pasture.	649	39·480	Rough heathy pasture.
600	·748	Houses, garden, &c.	650	·428	Houses, gardens, &c.
601	·303	Wood.	651	·404	Rough pasture.
602	·591	Ornamental ground.	652	·882	Arable.
603	1·227	Rough pasture.	653	·093	Rough pasture.
604	·361	Rough pasture.	654	2·087	Arable.
605	5·563	Arable.	655	71·739	Rough pasture.
606	1·264	Wood.	656	·412	House, garden, &c.
607	·502	Arable.	657	2·536	Arable.
608	·182	House and garden.	658	·908	Garden.
609	5·378	Ornamental ground.	659	2·518	Wood.
610	8·798	Ornamental ground.	660	8·108	Arable.
611	3·368	Wood.	661	2·628	Wood, &c.
612	6·032	Arable.	662	3·687	Wood.
613	1·295	Rough pasture.	663	4·745	Arable.
614	·491	Wood.	664	·842	Houses, ornamental ground, &c.
615	1·272	Wood.	665	·128	Garden.
616	·050	Private road.	666	·241	Wood.
617	2·708	Arable.	667	1·981	Arable, &c.
618	·952	Offices, &c.	668	·072	Private road.
619	·188	Wood.	669	·201	Rough pasture.
620	4·930	Ornamental ground.	670	14·102	Arable.
621	84·752	Wood.	671	·197	Rough pasture.
622	2·912	Ornamental ground.	672	·097	House and stack-yard.
623	·573	Rough pasture.	673	13·198	Wood.
624	1·625	Pasture.	674	29·448	Arable.
625	·826	Rough pasture.			
626	15·730	Wood.			
626a	·208	Arable.			

No. on Plan.	Area in Acres.	Remarks.	No. on Plan.	Area in Acres.	Remarks.
675	1.128	Pasture.	724	.102	Arable.
676	11.720	Wood.	725	1.884	Arable.
677	6.017	Abhainn na Cuile (water).	726	.159	Rough pasture.
678	.190	Rough pasture (island).	727	1.218	Arable.
679	1.999	Wood.	728	.157	Arable.
680	5.392	Pasture.	729	2.362	Arable.
681	1.652	Pasture and ruins.	730	.140	Rough pasture.
682	1.138	Wood.	731	2.493	Arable.
683	1.852	Arable.	732	.728	Rough heathy pasture.
684	.311	Pasture, &c.	733	1.263	Arable.
685	1.639	Rough pasture.	734	.050	F. C. Manse, &c.
686	25.306	Wood.	735	.251	Rough pasture.
687	8.007	Arable.	736	1.674	Arable.
688	.109	Rough pasture.	737	7.423	Rough heathy pasture.
689	1.661	Arable.	738	.211	Arable.
690	.018	School.	739	.400	Houses, garden, &c.
691	.131	Rough pasture.	740	1.112	Arable.
692	.655	Pasture.	741	.090	Rough pasture.
693	.311	Dam.	742	2.611	Arable.
693a	.417	Houses, garden, &c.	743	.330	Houses, garden, &c.
694	.399	Arable.	744	.329	Rough pasture.
695	4.351	Arable.	745	.125	Occupation road.
696	1.686	Rough pasture.	746	5.732	Arable.
697	15.134	Wood, &c.	747	2.154	Arable.
698	.775	Pasture.	748	.379	Arable.
699	1.216	Rough pasture, &c.	749	.069	Houses.
700	76.465	Rough pasture, &c.	750	4.538	Rough heathy pasture.
701	3.269	Pasture.	751	.120	House, garden, &c.
702	33.360	Wood.	752	.311	Rough pasture.
703	2.602	Wood.	753	.551	Foreshore of island.
704	3.883	Arable.	754	1.107	Rough pasture (island).
705	.156	Houses, garden, &c.	755	2.062	Wood.
706	3.123	Arable.	756	.159	Arable.
707	10.644	Rough pasture.	757	1.350	Rough pasture and brushwood.
708	139.663	Foreshore.	758	.488	Rough pasture and brushwood.
709	1.099	Public road.	759	.367	Rough pasture.
710	.760	Rough pasture.	760	.315	Wood.
711	.877	Houses, garden, &c.	761	.248	Wood.
712	11.374	Rough pasture.	762	1.735	Rough pasture.
713	1.085	Rough pasture.	763	.228	Gardens.
714	.448	Arable.	764	.191	Houses, &c.
715	1.223	Arable.	765	.240	Wood.
716	.810	Rough pasture.	766	.228	Pasture.
717	.680	Wood.	767	.130	House and garden.
718	503.920	Rough heathy pasture.	768	.411	Pasture.
719	.545	Arable.	769	1.230	Rough pasture.
720	1.433	Arable.	770	4.858	Arable.
721	49.427	Wood.			
722	2.529	Rough pasture.			
723	.268	Rough pasture.			

No. on Plan.	Area in Acres.	Remarks.	No. on Plan.	Area in Acres.	Remarks.
771	·396	House, garden, &c.	UNNUMBERED (principally on Six-Inch Scale).		
772	·076	Occupation road.			
773	2·406	Arable.			
774	2·167	Arable.			
775	·149	House and garden.			
776	2·304	Arable.			
777	·038	Rough pasture.	48540·556		Moorland, &c.
778	·569	Rough pasture.	23·560		Loch na Faoillin (part of).
779	2·118	Arable.	5·830		Gleann Loch (part of).
780	·340	Houses and gardens.	41·430		Cam Loch (part of).
781	·202	Arable.	20·240		Lochan na h-Inghinn.
782	·456	Houses and gardens.	7·040		Loch a' Mhadaidh.
783	·136	Public road.	10·850		Dubh Loch (part of).
784	·307	Rough pasture.	5·190		Loch na Fola (part of).
785	·041	House (part of).	5·930		Lochan Dughail.
786	·201	Arable.	6·030		Lochan Dobhrain.
787	·784	Houses and gardens.	47·100		Loch Errol.
788	·041	Quay (private).	6·300		Lochan Anma.
789	15·781	Arable.	34·300		Loch Fuar-bheinne.
790	·127	Arable.	12·400		Loch a' Chaoruinn.
791	·925	Arable.	7·810		Lochan na Craige.
792	·931	Rough pasture.	40·610		Loch Chaorunn.
793	1·777	Rough heathy pasture.	27·930		Loch (north of Loch nan Torran).
794	507·947	Foreshore.	37·550		Loch nan Torran.
795	77·210	Rough pasture.	9·540		Loch Chaorunn Beag.
796	20·390	Pasture.	5·070		Lochan Liath (part of).
797	·610	Rough pasture.	48·450		Small lochs.
798	1·474	Public road.			
799	·350	House, garden, &c.	48943·716		Area of the unnumbered part of the Parish.
800	3·986	Pasture.	5165·171		Area numbered.
5165·171			54108·887		Area of the whole of the Parish.
RECAPITULATION.					
3942·718		Land.			
76·641		Public roads.			
1075·782		Foreshore.			
·952		Foreshore of tidal water.			
61·894		Water.			
7·184		Tidal water.			
5165·171		Area of the numbered part of the Parish.			

RECAPITULATION FOR THE PARISH.

Area in Acres.

52483·274	Land.
76·641	Public roads.
1075·782	Foreshore.
.952	Foreshore of tidal water.
465·054	Water.
7·184	Tidal water.
54108·887	Total area of the Parish of South Knapdale, in the County of Argyll.

INDEX TO PLACES

IN THE

PARISH OF SOUTH KNAPDALE.

COUNTY OF ARGYLL.

Name of Place.	No. of Sheet.		Name of Place.	No. of Sheet.	
	6-inch scale.	25·344 in. scale.		6-inch scale.	25·344 in. scale.
Auchindarroch -	CLX.	16	Glenakill - -	CXCII.	13
Ardrishaig -	CLXX.	8	Hazelburn Cottage	CLXX.	4
Argyle Cottage -	"	"	Hospital - -	CXCII.	13
Attichuan Cottage	"	"			
Annfield - -	"	"	Inverueil House -	CLXX.	16
Auchbraad -	"	16	Inverueil - -	CLXXX.	4
Airidh-na-brodaig	CLXXXI.	13			
Ashens - -	CXCII.	9	Kindrochit -	CLX.	16
Achadh-nam-fiadh	"	"	Kilduskland -	CLXX.	4
Brackly - -	CLXX.	4	Loch Gilp - -	"	"
Brenfield -	"	16	Lochend - -	CXCI.	16
Baliver (ruins) -	CXCI.	"	Larachbhord		
Barfad - -	CXCII.	9	(ruins) - -	CXCII.	1
Barran - -	"	13	Larkfield - -	"	13
Craigglass - -	CLX.	12	Mounterins -	CLXXXI.	"
Calman Villa -	CLXX.	4	Mueruadh (ruins)	"	"
Canal House -	"	8	Milmore Cottage	CXCII.	1
Church (Quoad Sacra) - -	"	"	Oakfield Bridge -	CLX.	16
Chatsworth Cottage - -	"	"	Oakfield Villa -	CLXX.	8
Church - -	"	16	Old Ashens -	CXCII.	5
Cove - -	CXCII.	13	Rockbank Cottage	CLXX.	4
Dhaill - -	CLX.	11	Seacliff House -	"	"
Dubhchladach -	CXCI.	16	School - -	"	16
Episcopal School	CLXX.	8	Stronchullin -	CLXXX.	4
Erins - -	CLXXXI.	13	School - -	CXCI.	16
East Loch Tarbert	CXCII.	"	Stonefield -	CXCII.	5
F. C. School -	CLXX.	8	Tighnacraig -	CLXX.	4
Fascadale - -	"	12	Tigh - port - an-		
F. C. Manse -	CXCII.	13	dùnain - -	CXCII.	5
Glenburn Cottage	CLXX.	4	Tarbert - -	"	13
Glendarroch -	"	"	Tigh-na-gaoith -	CC.	3
Glengilp Distillery	"	"	Woodhouse -	CLXX.	12
Gracefield - -	"	8	Whitehouse -	"	16
Glenralloch -	CXCI.	16			

LONDON:
Printed by GEORGE E. EYRE and WILLIAM SPOTTISWOODE,
Printers to the Queen's most Excellent Majesty.
For Her Majesty's Stationery Office.

ORDNANCE SURVEY OF SCOTLAND.

BOOK OF REFERENCE TO THE PLAN
OF THE
PARISH OF KNOCKANDO,
IN THE
COUNTY OF ELGIN,
CONTAINING 28386·185 ACRES.

MAJOR-GENERAL SIR HENRY JAMES, R.E., F.R.S., F.G.S., &c.,
SUPERINTENDENT OF THE SURVEY.



LONDON:
PRINTED BY GEORGE E. EYRE AND WILLIAM SPOTTISWOODE,
PRINTERS TO THE QUEEN'S MOST EXCELLENT MAJESTY.
FOR HER MAJESTY'S STATIONERY OFFICE.

1871.

Price Two Shillings and Sixpence.

EDUCATIONAL SURVEY OF SCOTLAND

LIST OF REPERED TO THE YEAR

OF THE

TABLE OF KNOWLEDGE

IN THE

TABLE OF KNOWLEDGE

TABLE OF KNOWLEDGE

TABLE OF KNOWLEDGE

TABLE OF KNOWLEDGE

[7142.--50 -9/71.]



TABLE OF KNOWLEDGE

TABLE OF KNOWLEDGE

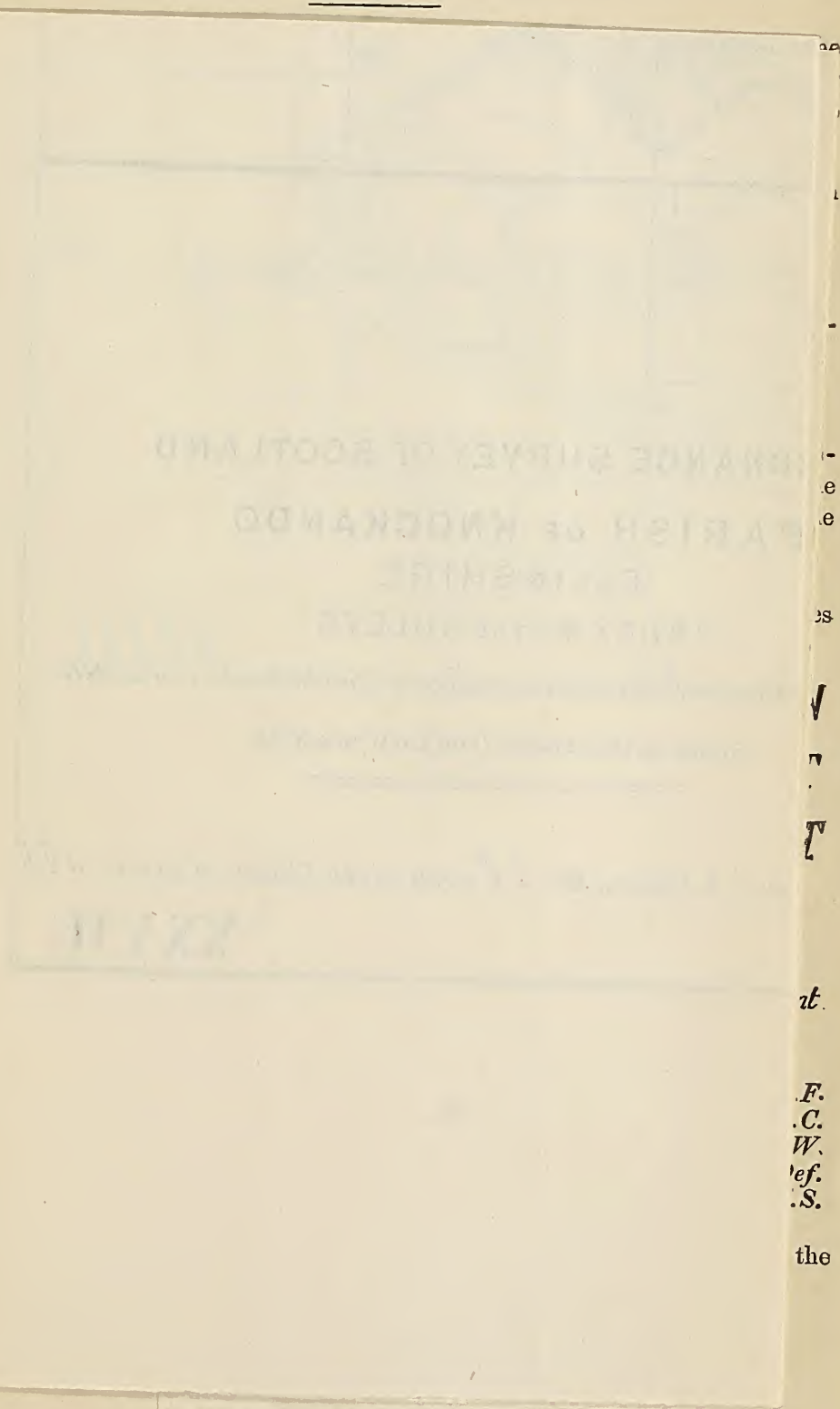
TABLE OF KNOWLEDGE

TABLE OF KNOWLEDGE

TABLE OF KNOWLEDGE

TABLE OF KNOWLEDGE

EXPLANATORY REMARKS.



F.
C.
W.
ef.
S.

the





THE OFFICE SHEET OF SCOTLAND.

1840

1840

EXPLANATORY REMARKS.

The scale of the Parish Plans is the 1-2500th* of the actual length on the ground, and is equal to 25·344 inches to a mile, which is very approximately equal to one square inch to one acre, the square of 1·0018 inch being equal to one acre.

The length of each sheet is $1\frac{1}{2}$ miles, and the width 1 mile, the area of each sheet is therefore 960 acres.

Each enclosure has a reference number to the area which is given in this Book.

The Braces (f) on the plans are to indicate that the spaces so braced are included under the same reference number.

The Altitudes in feet above the Mean Level of the Sea are written thus—31·4.

The Scale of the Plans of the County is 6 inches to a mile, and each sheet contains the same area as 16 sheets of the Parish Plans. There is therefore a double reference number to each sheet, as VI. 9., the Roman Numerals referring to the County Plans, the Arabic Figures to the Parish Plans.

The following are the characters employed on the Ordnance Plans on the Scales of 1-2500, and 6 inches to a mile :—

County Names	Ⓒ	Hundreds or Wards	W
Parishes	P	Townships	T
Extra Parochial	E	Division of Townships	T
Antiquities	<div style="display: flex; align-items: center;"> <div style="font-size: 4em; margin-right: 10px;">{</div> <div> <p style="margin: 0;">ROMAN</p> <p style="margin: 0;"><i>Druidical or Saxon</i></p> <p style="margin: 0;"><i>Norman or Subsequent.</i></p> </div> </div>		

The descriptions of the boundaries are shown by the following initials :—

Centre of Stream	C.S.	Centre of Fence	C.F.
Centre of Road	C.R.	Top of Cop	T.C.
Side of Stream or Drain ...	S.S. or S.D.	Centre of Wall	C.W.
Root of Hedge	R.H.	Defaced	Def.
Face of Wall	F.W.	Track of Stream.....	T.S.
Undefined.....	Und.		

Where a change occurs in the boundaries, the symbol [o—o] is used to show the part at which the change takes place

* Or 3·157 chains to an inch.

N.B.—To convert Decimal Fractions of an Acre into Roods and Perches, multiply the decimal first by 4 and then by 40, preserving the same number of decimals in the product.

Examples—			Acres.		Acres.		
			633·357		527·013		
			4		4		
			<hr/>		<hr/>		
			1·428		·052		
			40		40		
A.	R.	P.	<hr/>	A.	R.	P.	<hr/>
633	1	17	17·120	527	0	2	2·080

TABLE									
FOR CONVERTING DECIMAL PARTS OF AN ACRE INTO ROODS AND PERCHES.									
Perch.	0 Rood.	1 Rood.	2 Roods.	3 roods.	Perch.	0Rood.	1 Rood.	2 Roods.	3 Roods.
0	·000	·250	·500	·750	21	·131	·381	·631	·881
1	·006	·256	·506	·756	22	·137	·387	·637	·887
2	·012	·262	·512	·762	23	·144	·394	·644	·894
3	·019	·269	·519	·769	24	·150	·400	·650	·900
4	·025	·275	·525	·775	25	·156	·406	·656	·906
5	·031	·281	·531	·781	26	·162	·412	·662	·912
6	·037	·287	·537	·787	27	·169	·419	·669	·919
7	·044	·294	·544	·794	28	·175	·425	·675	·925
8	·050	·300	·550	·800	29	·181	·431	·681	·931
9	·056	·306	·556	·806	30	·187	·437	·687	·937
10	·062	·312	·562	·812	31	·194	·444	·694	·944
11	·069	·319	·569	·819	32	·200	·450	·700	·950
12	·075	·325	·575	·825	33	·206	·456	·706	·956
13	·081	·331	·581	·831	34	·212	·462	·712	·962
14	·087	·337	·587	·837	35	·219	·469	·719	·969
15	·094	·344	·594	·844	36	·225	·475	·725	·975
16	·100	·350	·600	·850	37	·231	·481	·731	·981
17	·106	·356	·606	·856	38	·237	·487	·737	·987
18	·112	·362	·612	·862	39	·244	·494	·744	·994
19	·119	·369	·619	·869	40	·250	·500	·750	1·000
20	·125	·375	·625	·875					

PARISH OF KNOCKANDO,

IN THE

COUNTY OF ELGIN.

No. on Plan.	Area in Acres.	Remarks.	No. on Plan.	Area in Acres.	Remarks.
1	·492	Heathy pasture.	36	2·809	Arable.
2	5·307	Arable.	37	·274	Houses, yards, garden, &c.
3	3·420	Arable.			
4	·778	Whins, &c.	38	·512	Road.
5	18·173	Arable and road.	39	·477	Mill dam.
6	·579	Houses, yards, garden, &c.	40	·482	Wood, &c.
7	8·212	Arable.	41	1·021	Houses, yards, garden, &c.
8	10·100	Heathy pasture, &c.	42	9·723	Arable and road.
9	6·226	Arable.	43	3·054	Arable.
10	6·265	Arable.	44	3·555	Heathy pasture.
11	7·578	Arable.	45	19·564	Arable.
12	75·109	Heathy pasture, &c.	46	7·564	Arable.
13	11·694	Arable.	47	14·898	Arable.
14	·318	Arable and house.	48	17·560	Arable, road, mill dam, &c.
15	2·553	Arable.			
16	2·724	Arable.	49	·177	Pasture.
17	·587	Arable.	50	·318	House, yards, &c.
18	1·437	Arable.	51	1·947	Heathy pasture.
19	·384	Arable.	52	1·066	Houses, yards, garden, &c.
20	1·562	Arable.			
21	·685	Arable.	53	·796	Houses, yard, garden, &c.
22	23·358	Arable.			
23	12·695	Arable, &c.	54	42·129	Arable, roads, &c.
24	48·123	Arable, &c.	55	3·889	Heathy pasture.
25	12·900	Arable.	56	20·449	Arable, road, &c.
26	16·983	Heathy pasture.	57	4·466	Arable.
27	3·619	Arable.	58	·114	House, &c.
28	18·682	Arable, &c.	59	8·614	Arable, &c.
29	3·018	Heathy pasture.	60	·743	Rough pasture, &c.
30	18·630	Arable, &c.	61	4·814	Arable.
31	3·135	Arable and road.	62	7·301	Arable, whins, &c.
31a	·158	Road.	63	5·048	Arable, whins, &c.
32	2·720	Arable.	64	3·560	Road.
33	1·850	Heathy pasture, road, &c.	65	12·574	Arable.
			66	·429	Houses, yards, &c.
34	·873	Heathy pasture, road, &c.	67	·202	Houses, garden, &c.
			68	10·480	Arable, &c.
35	3·191	Arable.	69	24·771	Arable and footpath.

PARISH OF KNOCKANDO.

No. on Plan.	Area in Acres.	Remarks.	No. on Plan.	Area in Acres.	Remarks.
70	15.696	Arable, whins, &c.	113a	.125	Arable.
71	9.613	Arable, &c.	114	1.131	Heathy pasture.
72	1.537	Heathy pasture and whins.	115	9.285	Heathy pasture, road, and rocks.
73	28.552	Arable, &c.	116	10.604	Arable.
74	.600	Houses, yard, garden, &c.	117	21.462	Arable.
75	.120	Arable.	118	5.817	Rough pasture.
76	16.263	Arable, &c.	119	6.441	Arable.
77	1.748	Arable.	120	2.465	Arable.
78	1.352	Whins, rough pasture, pond, &c.	121	.167	Houses, arable, garden, &c.
79	1.248	Houses, yards, garden, &c.	122	4.767	Arable.
80	3.829	Arable, &c.	123	18.328	Arable, &c.
81	25.323	Arable, &c.	124	1.323	Pasture.
82	8.665	Arable, &c.	125	2.639	Pasture.
83	18.281	Wood, &c.	126	2.475	Rough pasture.
84	.651	Heathy pasture, &c.	127	2.555	Arable.
85	4.944	Wood and whins.	128	1.531	Arable.
86	4.534	Arable.	129	.056	House, garden, &c.
87	16.128	Arable and road.	130	.061	Houses and yard.
88	1.509	Arable.	131	10.206	Arable.
89	.115	House, garden, &c.	132	.604	Shingle and burn.
90	.233	House, heathy pasture, &c.	133	12.338	Arable.
91	.070	House, garden, &c.	134	1.777	Arable and wood.
92	3.005	Arable.	135	13.440	Arable.
93	2.583	Arable.	136	1.286	Arable.
94	1.457	Pasture.	137	.935	Wood, rough pasture, &c.
95	.588	Road.	138	5.549	Arable and road.
96	2.759	Arable.	139	13.805	Arable and rough pasture.
97	47.499	Wood, road, &c.	140	.660	Houses, yard, rough pasture, &c.
98	.654	Houses, road, garden, &c.	141	.168	Arable.
99	35.702	Arable and roads.	142	14.019	Arable.
100	14.154	Arable.	143	8.816	Heathy pasture, road, &c.
101	.169	Arable.	144	3.627	Arable, road, &c.
102	.573	Wood.	145	4.457	Arable.
103	1.496	Wood and rocks.	146	4.782	Arable.
104	.133	Road and bridge.	147	2.474	Arable and rough pasture.
105	.069	Wood and rocks.	148	.209	Houses, garden, and yard.
106	.284	Houses, yard, garden, &c.	149	1.625	Arable, footpath, &c.
107	1.742	Heathy pasture, &c.	150	.527	Arable.
108	21.437	Arable, &c.	151	.432	Arable.
109	.964	Rough pasture, &c.	152	5.670	Arable, footpath, &c.
110	.880	Heathy pasture.	153	.073	Houses and garden.
111	.620	Houses, gardens, &c.	154	4.221	Road.
112	.923	Arable, &c.	155	.146	Houses, arable, garden, &c.
113	12.970	Arable and heathy pasture.			

No. on Plan.	Area in Acres.	Remarks.	No. on Plan.	Area in Acres.	Remarks.
156	1.462	Arable and rough pasture.	199	.109	House, gardens, &c.
157	1.465	Rough pasture.	200	.377	Houses, yard, garden, &c.
158	.965	Rough pasture.	201	4.115	Arable.
159	14.404	Arable.	202	2.579	Arable.
160	8.195	Arable and rough pasture.	203	.060	House and garden.
161	2.898	Rough pasture.	204	2.232	Arable.
162	11.668	Arable.	205	18.117	Arable, &c.
163	6.502	Arable.	206	.807	Rough pasture.
164	7.050	Arable.	207	1.042	Arable.
165	3.253	Arable.	208	16.963	Arable, &c.
166	.057	Mill dam.	209	.632	Rough pasture.
167	1.003	Houses, yard, garden, &c.	210	2.859	Arable.
168	18.158	Arable.	211	11.529	Arable.
169	5.268	Arable.	212	2.159	Arable.
170	2.703	Arable.	213	1.009	Arable, &c.
171	.089	Mill dam.	214	4.644	Arable, footpath, &c.
172	.472	Houses, yards, garden, &c.	215	.099	Houses, garden, &c.
173	1.190	Arable.	216	3.296	Arable.
174	29.085	Arable, &c.	217	3.360	Arable, &c.
175	.098	Arable.	218	1.863	Arable.
176	.110	House, garden, &c.	219	4.956	Arable, and rough pasture.
177	6.353	Arable, heathy pasture, and roads.	220	2.637	Arable.
178	4.162	Arable.	221	3.027	Arable, &c.
179	6.595	Road.	222	6.723	Arable.
180	6.640	Arable and heathy pasture.	223	.660	House, garden, yard, and road.
181	.321	Houses, yards, &c.	224	3.069	Arable.
182	27.147	Arable and rough pasture.	225	3.954	Arable.
183	6.393	Arable.	226	1.750	Arable and road.
184	6.794	Arable.	227	2.483	Rough pasture.
185	30.511	Arable.	228	.461	Arable.
186	.189	Garden.	229	2.930	Arable and footpath.
187	1.163	Arable.	230	8.110	Arable, rough pasture, mill dam, &c.
188	3.106	Arable.	231	1.934	Arable and footpath.
189	.239	Houses, garden, and yard.	232	5.613	Arable.
190	5.474	Arable and footpath.	233	2.853	Arable.
191	8.869	Arable.	234	2.145	Arable, rough pasture, and footpath.
192	8.519	Arable, &c.	235	.149	House, yard, &c.
193	.603	Road.	236	.267	Arable.
194	6.637	Rough pasture.	237	.956	House, arable, gardens, and rough pasture.
195	7.985	Arable.	238	5.289	Arable.
195a	.105	House, garden, &c.	239	4.067	Arable.
196	3.490	Road.	240	8.891	Arable, footpath, &c.
197	.316	Arable, garden, &c.	241	.099	Mill dam.
198	3.238	Arable, &c.	242	.585	Houses, garden yards.

PARISH OF KNOCKANDO.

No. on Plan.	Area in Acres.	Remarks.	No. on Plan.	Area in Acres.	Remarks.
243	1.719	Arable.	285	.153	House, garden, &c.
244	.793	Arable.	286	4.280	Arable.
245	.542	Houses, yards, gar- dens, &c.	287	4.938	Arable.
246	37.860	Arable.	288	1.659	Arable.
247	1.604	Arable.	289	3.759	Arable.
248	13.935	Arable.	290	6.410	Arable.
249	8.192	Arable, footpath, &c.	291	2.696	Arable.
249a	1.559	Rough pasture, &c.	292	1.915	Arable and rough pasture.
250	17.884	Arable.	293	1.857	Arable.
251	2.401	Arable.	294	3.516	Arable, &c.
252	41.353	Wood and road.	295	.777	Road.
253	39.786	Wood.	296	1.701	Arable.
254	17.947	Wood.	297	.648	Arable.
255	.539	Houses, yards, & road.	298	.711	Arable.
256	35.295	Arable, roads, rough pasture, &c.	299	2.121	Arable.
257	8.037	Arable, &c.	300	2.141	Arable.
258	.196	House, gardens, &c.	301	3.036	Arable, &c.
259	1.340	Arable and rough pasture.	302	.541	Rough pasture, &c.
260	.208	Arable.	303	8.034	Arable.
261	3.635	Arable, &c.	304	3.217	Arable.
262	.318	Rough pasture.	305	2.437	Arable.
263	4.448	Rough pasture, &c.	306	1.095	Arable.
264	.940	Houses, yards, gar- den, and rough pasture.	307	.599	Arable.
265	.709	Arable, &c.	308	1.841	Arable.
266	21.878	Arable, &c.	309	1.779	Arable.
267	2.865	Arable and rough pasture.	310	2.360	Arable.
268	1.154	Arable.	311	6.481	Arable.
269	8.248	Arable and rough pasture.	312	1.053	Arable and pasture.
270	.382	Wood.	313	3.401	Arable.
271	.943	Arable.	314	2.950	Arable, &c.
272	270.003	Wood, roads, rough pasture, &c.	315	1.029	Road.
273	1.528	Arable.	316	6.484	Rough pasture, &c.
274	.909	Arable.	317	3.243	Arable.
275	.806	Arable.	318	1.515	Arable.
276	49.535	Heathy pasture, road, &c.	319	1.115	Arable.
277	.184	Houses, yard, &c.	320	1.409	Arable, &c.
278	19.576	Arable, &c.	321	1.371	Arable.
279	3.718	Arable, road, &c.	322	2.809	Arable.
280	4.652	Arable.	323	2.920	Arable.
281	2.386	Arable.	324	2.844	Arable.
282	2.709	Arable.	325	2.868	Arable.
283	3.946	Arable and road.	326	2.685	Arable and road.
284	2.092	Arable.	327	1.316	Arable.
			328	1.651	Arable, road, &c.
			329	2.317	Arable.
			330	16.800	Village.
			331	1.546	Arable.
			332	1.544	Arable.
			333	2.249	Arable.
			334	2.584	Arable.
			335	2.372	Arable.

PARISH OF KNOCKANDO.

5

No. on Plan.	Area in Acres.	Remarks.	No. on Plan.	Area in Acres.	Remarks.
336	2.026	Arable.	384	.132	Houses, garden, and yard.
337	.272	Gravel pit	385	1.853	Arable, &c.
338	1.290	Road.	386	6.929	Arable.
339	3.244	Arable.	387	3.284	Arable and trees.
340	3.021	Arable and wood.	388	2.440	Arable and gravel pit.
341	7.872	Arable.	389	.301	House, yard, garden, rough pasture, &c.
342	2.584	Arable.	390	4.085	Arable and rough pasture.
343	2.740	Arable.	391	4.375	Arable and road.
344	.590	Rough pasture and road.	392	3.850	Arable.
345	3.200	Arable.	393	18.711	Arable, &c.
346	1.835	Marsh, &c.	394	.827	Houses, yards, gardens, &c.
347	5.176	Arable.	395	9.047	Arable and road.
348	1.112	Road.	396	.563	Arable.
349	.757	Wood.	397	.227	House, garden, and pasture.
350	14.209	Arable and roads.	398	.167	Whins.
351	.281	House, garden, rough pasture, &c.	399	.291	Whins.
352	3.246	Arable.	400	7.445	Arable.
353	7.759	Arable.	401	.129	Houses, garden, &c.
354	2.999	Arable.	402	5.614	Arable.
355	1.947	Arable.	403	1.533	Arable.
356	.113	Arable.	404	.177	Houses, garden, and yard.
357	.452	Arable.	405	13.720	Arable and road.
358	1.416	Arable.	406	5.222	Arable.
359	6.665	Arable.	407	.103	Arable, &c.
360	3.649	Arable, footpaths, &c.	408	1.348	Arable.
361	.225	Houses, garden, &c.	409	3.837	Arable and stackyard.
362	2.441	Arable.	410	.399	Houses, yard, garden, and rough pasture.
363	3.166	Arable.	411	11.121	Arable and road.
364	2.051	Arable.	412	.540	Houses, garden, rough pasture, &c.
365	.112	Pasture and road.	413	.218	House, yards, gardens, &c.
366	.533	Houses, arable, garden, &c.	414	17.421	Wood, &c.
367	5.061	Arable.	415	2.063	Road.
368	1.746	Arable.	416	55.918	Wood, pools, & marsh.
369	.498	Road, &c.	417	3.095	Arable and road.
370	5.694	Arable.	418	.349	Houses, garden, yard, &c.
371	4.936	Arable and roads.	419	3.216	Arable.
372	.629	Houses, yards, gardens, &c.	420	1.248	Arable and rough pasture.
373	1.826	Arable and road.	421	11.619	Arable, rough pasture, and road.
374	1.432	Arable.	422	.568	Arable.
375	2.247	Arable and road.	423	2.195	Arable, &c.
376	.735	Arable.	424	2.853	Arable.
377	1.639	Arable and road.			
378	2.774	Arable and road.			
379	.619	Arable.			
380	2.020	Arable.			
381	3.278	Arable.			
382	2.917	Arable.			
383	.147	Houses, garden, &c.			

No. on Plan.	Area in Acres.	Remarks.	No. on Plan.	Area in Acres.	Remarks.
425	·743	Arable.	467	14·334	Arable and rough pasture.
426	2·442	Arable and rough pasture.	468	1·664	Rough pasture.
427	11·600	Wood, heathy pasture, and roads.	469	6·880	Arable, &c.
428	1·689	Arable.	470	5·230	Arable.
429	·709	Houses, yards, gardens, rough pasture, &c.	471	4·860	Arable.
430	13·974	Arable, &c.	472	2·648	Wood, rough pasture, road, &c.
431	8·920	Arable and road.	473	·897	Rough pasture and wood.
432	·893	Houses, garden, yard, and road.	473a	·460	Road.
433	1·389	Road.	474	5·530	Arable.
434	6·446	Arable and whins.	475	·432	Houses, yards, garden, &c.
435	5·894	Arable.	476	·309	Houses, arable, gardens, &c.
436	9·114	Arable, road, &c.	477	2·204	Arable.
437	1·308	Rough pasture.	478	14·185	Rough pasture.
438	8·192	Arable.	479	8·063	Arable.
439	2·427	Rough pasture.	480	6·193	Rough pasture, roads, whins, &c.
440	17·314	Arable and road.	481	5·326	Arable.
441	7·583	Arable, whins, &c.	482	29·239	Arable, &c.
442	3·903	Arable.	483	10·521	Road.
443	1·252	Arable.	484	16·547	Arable and road.
444	·301	Houses, garden, &c.	485	1·870	Arable.
445	·484	Arable and garden.	486	·965	Road.
446	1·392	Arable.	487	7·855	Arable.
447	·427	Houses, yards, gardens, &c.	488	1·390	Rough pasture, burn, &c.
448	12·472	Arable and footpath.	489	8·159	Arable.
449	·141	Houses and rough pasture.	490	10·047	Arable.
450	8·552	Arable.	491	39·651	Arable and road.
451	·158	Mill dam.	492	6·924	Arable.
452	·656	Houses, garden, and yards.	493	·951	Houses, yards, garden, and rough pasture.
453	12·059	Arable.	494	35·945	Wood, marsh, road, &c.
454	7·701	Arable.	495	·302	House, garden, and yards.
455	15·215	Arable.	496	13·754	Arable and road.
456	6·760	Arable.	497	8·298	Arable.
457	1·284	Arable.	498	·535	Houses, yards, gardens, &c.
458	·948	Arable.	499	2·088	Wood.
459	6·052	Arable and road.	500	1·144	Wood and whins.
460	19·505	Arable, &c.	501	·304	School and playground.
461	9·485	Arable.	502	17·655	Arable and road.
462	16·873	Arable.	503	4·685	Heathy pasture, trees, whins, &c.
463	1·913	Road.			
464	16·162	Arable, rough pasture, and roads.			
465	1·320	Rough pasture.			
466	11·997	Arable, rough pasture, and footpath.			

No. on Plan.	Area in Acres.	Remarks.	No. on Plan.	Area in Acres.	Remarks.
504	·819	Houses, yards, garden, rough pasture, &c.	542	2·120	Rough pasture, &c.
			543	19·147	Arable.
505	·205	House, rough pasture, garden, &c.	544	2·944	Arable, &c.
			545	·529	Wood and rough pasture.
506	53·340	Arable and road.	546	2·303	Houses, yards, gardens, and road.
507	19·048	Arable.			
508	4·281	Wood and road.	547	33·164	Arable and road.
509	4·803	Road.	548	25·263	Arable.
510	767	Wood and rough pasture.	549	56·195	Arable, &c.
			550	·157	Mill dam.
511	18·166	Arable and road.	551	1·235	Rough pasture, &c.
512	36·283	Arable, road, gravel pit, &c.	552	·999	Houses, yards, gardens, &c.
513	·865	Houses, yard, garden, and road.	553	·329	Houses, garden, &c.
514	·723	Rough pasture, foot-path, &c.	554	15·991	Arable and trees.
			555	1·163	Arable and rough pasture.
515	4·278	Arable.	556	1·987	Arable.
516	1·273	Arable.	557	·459	Houses, yard, gardens, &c.
517	1·191	Houses, stackyard, garden, &c.	558	·572	Arable, &c.
518	24·465	Arable, rough pasture, and road.	559	5·898	Arable.
519	1·819	Rough pasture and burn.	560	1·606	Rough pasture, pool, &c.
520	5·369	Arable, &c.	561	2·183	Rough pasture, &c.
521	7·525	Arable.	562	12·987	Wood, &c.
522	24·960	Arable, &c.	563	2·362	Wood, roads, & whins.
523	7·418	Rough pasture, &c.	564	·267	House and graveyard.
524	28·024	Arable, &c.	565	·410	Wood, &c.
525	10·110	Arable.	566	·280	Stackyard, &c.
526	5·772	Arable and road.	567	1·073	Arable rough pasture, &c.
527	12·484	Arable and road.	568	1·019	House, orchard, garden, &c.
528	·082	Mill dam.			
529	·238	Stackyard.	569	·510	Road and pasture.
530	·688	Houses, yards, gardens, &c.	570	·190	Wood.
			571	1·881	Road.
531	12·890	Arable.	572	·987	Garden.
532	·674	Arable and road.	573	1·063	Arable, &c.
533	8·362	Rough pasture, roads, &c.	574	5·639	Ornamental ground, roads, wood, &c.
534	21·391	Arable, &c.	575	·405	Houses, yards, &c.
535	2·065	Arable, rough pasture, road, &c.	576	17·687	Arable, road, &c.
			577	8·481	Arable.
536	5·145	Arable.	578	6·208	Arable.
537	10·399	Arable, &c.	579	·437	Houses, gardens, pasture, &c.
538	2·228	Arable and whins.			
539	8·245	Arable.	580	·617	Wood, &c.
540	9·765	Rough pasture, whins, burn, &c.	581	·101	House, garden, pasture, &c.
541	1·047	Rough pasture.	582	1·785	Wood, &c.

PARISH OF KNOCKANDO.

No. on Plan.	Area in Acres.	Remarks.	No. on Plan.	Area in Acres.	Remarks.
583	14.498	Wood, roads, &c.	630	.470	Houses, arable, garden, &c.
584	1.168	Wood, &c.	631	10.460	Arable.
585	5.892	Arable.	632	21.719	Arable, house, and road.
586	1.424	Wood, &c.	633	.464	Arable, &c.
587	2.026	Wood and pasture.	634	.319	Arable, house, and road.
588	2.355	Arable.	635	2.708	Arable.
589	9.153	Arable.	636	10.482	Arable, &c.
590	.799	Wood, footpath, &c.	637	22.166	Arable and road.
591	8.337	Arable, &c.	638	2.027	Arable.
592	1.771	Whins, &c.	639	17.624	Heathy pasture and roads.
593	11.444	Arable.	640	9.989	Arable, road, &c.
594	7.866	Arable.	641	.237	Houses and yards.
595	7.203	Arable.	642	.709	Rough pasture, &c.
596	24.678	Arable, &c.	643	6.838	Arable, rough pasture, and road.
597	.105	Mill dam.	644	.362	Mill dam.
598	.245	Houses and arable.	645	1.013	Houses, yards, gardens, &c.
599	.141	Houses and yard.	646	7.420	Arable, road, &c.
600	.380	Arable and houses.	647	.271	House, yard, garden, &c.
601	11.130	Arable, road, &c.	648	13.370	Arable.
602	.800	Arable.	649	7.625	Arable.
603	20.815	Arable.	650	.074	House, garden, &c.
604	.108	House, garden, &c.	651	2.163	Arable.
605	.177	House, gardens, &c.	652	16.271	Arable, &c.
606	8.496	Arable and roads.	653	.767	Rough pasture & road.
607	1.414	Houses, yards, gardens, &c.	654	.590	Rough pasture, &c.
608	.193	Arable.	655	3.866	Arable, roads, and stackyard.
609	64.361	Arable, road, & stones.	656	.994	Rough pasture, &c.
610	6.134	Arable, &c.	657	.686	Arable.
611	2.345	Arable.	658	.265	Houses, rough pasture, and yard.
612	5.148	Arable.	659	7.628	Rough and heathy pasture, &c.
613	1.535	Arable.	660	2.628	Arable.
614	6.741	Arable.	661	31.476	Marsh, heathy pasture, &c.
615	1.990	Arable and road.	662	.093	Pool.
616	.665	Houses, yards, garden, &c.	663	.481	Arable.
617	.341	House, rough pasture, &c.	664	.405	Arable.
618	.151	Arable.	665	.213	House, garden, &c.
619	5.605	Rough pasture, &c.	666	.206	Yard, road, &c.
620	.380	Houses, garden, and rough pasture.	667	.583	Arable.
621	19.973	Arable.	668	.702	Arable, &c.
622	7.399	Arable and rough pasture.	669	.538	Arable.
623	.125	House, garden, &c.	670	2.599	Rough pasture, &c.
624	.406	Arable.			
625	.483	Arable.			
626	10.762	Arable.			
627	4.802	Heathy pasture.			
628	97.885	Arable, roads, &c.			
629	.259	Mill dam.			

No. on Plan.	Area in Acres.	Remarks.	No. on Plan.	Area in Acres.	Remarks.
671	9.557	Burn and island.	709	3.099	Rough pasture, whins, roads, &c.
672	2.115	Arable.	710	.944	Arable, &c.
673	.220	House, yard, gardens, &c.	711	.475	Road, &c.
674	1.404	Arable and road.	712	.337	Houses, garden, rough pasture, &c.
675	1.194	Mill dam and island.	713	1.251	Rough pasture, &c.
676	3.654	Rough pasture, road, &c.	714	.282	Houses, yards, &c.
677	.120	Houses and yard.	715	.427	Stackyard and garden.
678	.173	Houses, garden, and yard.	716	.749	Arable and trees.
679	.128	House and garden.	717	5.460	Arable, &c.
680	17.303	Arable and road.	718	1.534	Rough pasture, trees, &c.
681	.642	Rough pasture.	719	.240	Houses, garden, and rough pasture.
682	.226	House, gardens, &c.	720	1.552	Rough pasture, roads, and trees.
683	.130	House, gardens, &c.	721	.509	Houses, gardens, and yards.
684	2.441	Rough pasture, road, and gravel pit.	722	.296	House, arable, garden, &c.
685	1.216	House, garden, and arable.	723	5.101	Arable.
686	.532	Arable.	724	.762	Arable.
687	6.243	Rough pasture, burn, wood, &c.	725	54.970	Arable.
688	48.492	Arable, gravel pit, and roads.	726	.410	Rough pasture.
689	6.323	Arable.	727	.827	Arable.
690	.273	Mill dam.	728	3.713	Arable and road.
691	1.174	Houses, yards, gardens, arable, &c.	729	15.890	Rough pasture, wood, &c.
692	24.377	Rough pasture, roads, heathy pasture, &c.	730	.154	Mill dam.
693	.178	House and gardens.	731	2.455	Arable, &c.
694	.648	Houses, garden, and yard.	732	.432	Houses, garden, and pasture.
695	1.141	Arable.	733	1.342	Arable.
696	1.075	Wood, &c.	734	.274	Arable.
697	37.183	Arable.	735	.130	House and garden.
698	7.633	Wood, burn, rough pasture, &c.	736	2.173	Arable and wood.
699	9.976	Rough pasture, road, &c.	737	1.343	Wood, &c.
700	.953	Arable, &c.	738	6.379	Arable.
701	9.198	Arable.	739	.340	Wood.
702	6.635	Wood, rough pasture, roads, &c.	740	1.208	Rough pasture and wood.
703	1.195	Arable.	741	.586	Arable.
704	.136	Arable.	742	1.328	Arable.
705	10.136	Arable.	743	.404	Church and graveyard.
706	.372	Houses, stackyard, garden, &c.	744	.251	Road.
707	7.628	Arable.	745	7.806	Arable.
708	11.320	Arable, road, &c.	746	.717	Arable.
			747	1.077	Houses, yards, gardens, &c.
			748	2.105	Arable.

No. on Plan.	Area in Acres.	Remarks.	No. on Plan.	Area in Acres.	Remarks.
749	·268	Road.	788	·121	House, garden, &c.
750	·535	Houses, garden, and rough pasture.	789	2·601	Arable.
751	11·353	Arable, &c.	790	2·518	Arable.
752	4·914	Arable.	791	·194	Road.
753	4·153	Rough pasture, &c.	792	4·320	Arable.
754	·075	Pool.	793	·396	Houses, yards, gardens, &c.
755	·826	Houses, yard, garden, &c.	794	2·729	Arable.
756	9·727	Arable.	795	3·407	Rough pasture.
757	·299	Rough pasture.	796	1·824	Arable.
758	2·398	Arable.	797	13·485	Arable, &c.
759	·082	House, rough pasture, &c.	798	·683	Rough pasture.
760	14·629	Arable and road.	799	11·507	Rough pasture, roads, &c.
761	14·676	Arable.	800	1·508	Arable.
762	19·592	Rough pasture and road.	801	·080	House, garden, &c.
763	2·134	Mill dam.	802	·416	Arable.
764	·814	Arable.	803	·106	House, pool, &c.
765	12·267	Rough pasture, road, &c.	804	·085	Garden.
766	1·666	Arable.	805	10·570	Arable and road.
767	40·472	Arable, &c.	806	·156	House and garden.
768	·301	Houses, garden, and yard.	807	4·817	Arable.
769	·456	Road.	808	·499	Houses, garden, rough pasture, &c.
770	38·720	Arable, roads, &c.	809	·362	Arable.
771	·443	House, garden, and playground.	810	1·651	Arable, &c.
772	16·651	Arable and rough pasture.	811	·246	House and garden.
773	12·784	Wood, &c.	812	1·445	Arable.
774	·893	Rough pasture.	813	17·273	Arable.
775	1·649	Houses, yards, &c.	814	14·987	Rough pasture, roads, &c.
776	·559	Rough pasture, &c.	815	6·620	Arable.
777	·272	Garden and pasture.	816	·160	Houses, &c.
778	·445	Houses, yards, gardens, &c.	817	·078	Garden.
779	·161	House, garden, and rough pasture.	818	1·159	Wood.
780	·179	House, garden, and yard.	819	·708	Wood.
781	·444	Wood, &c.	820	·132	House, rough pasture, &c.
782	·677	Wood and rough pasture.	821	·225	House, garden, &c.
783	·433	Mill dam.	822	·385	House, yards, &c.
784	·066	House and rough pasture.	823	7·178	Wood and road.
785	37·434	Arable, &c.	824	12·517	Wood and road.
786	24·448	Wood and roads.	825	13·500	Arable.
787	·725	Rough pasture.	826	1·865	Arable.
			827	3·600	Road.
			828	45·080	Arable.
			829	17·539	Arable.
			830	1·744	Houses, yards, garden, rough pasture, &c.
			831	11·364	Arable, &c.
			832	4·345	Arable, &c.

No. on Plan.	Area in Acres.	Remarks.	No. on Plan.	Area in Acres.	Remarks.
833	3.158	Rough pasture, wood, &c.	874	.745	House, pasture, &c.
833a	.110	Mill dam.	875	1.921	Ornamental ground.
834	.471	Arable.	876	.817	House, garden, &c.
835	1.080	Rough pasture, wood, &c.	877	.569	Arable, &c.
836	3.870	Arable.	878	13.578	Arable, house, &c.
837	3.088	Arable.	879	4.943	Arable and wood.
838	3.206	Arable and road.	880	18.168	Arable, &c.
839	.306	Rough pasture and gravel pit.	881	6.701	Arable, rough pasture, and road.
840	.857	Arable.	882	4.078	Arable, &c.
841	4.796	Arable.	883	1.402	Rough pasture, road, &c.
842	.565	Rough pasture, &c.	884	.457	Rough pasture and road.
843	6.463	Arable and road.	885	10.008	Arable.
844	1.001	Rough pasture, road, &c.	886	.190	Houses and garden.
845	.634	Arable and mill dam.	887	.534	Houses, yards, rough pasture, &c.
846	.578	Houses, yards, garden, and rough pasture.	888	33.425	Wood, roads, &c.
847	6.782	Arable, &c.	889	9.902	Road.
848	7.580	Arable.	890	2.603	Arable.
849	6.592	Arable, &c.	891	1.969	Arable, &c.
850	18.158	Arable, &c.	892	1.194	Arable, &c.
851	1.309	Arable.	893	2.092	Rough pasture, &c.
852	8.651	Arable.	894	3.998	Arable.
853	.181	Houses, garden, and rough pasture.	895	5.500	Arable, rough pasture, and road.
854	2.164	Rough pasture, road, and pools.	896	.204	Gravel pit.
855	4.972	Arable, &c.	897	11.613	Rough pasture, road, &c.
856	10.692	Arable and trees.	898	21.655	Arable and rough pasture.
857	1.144	Houses, yards, garden, &c.	899	12.051	Arable.
858	.630	Rough pasture, &c.	900	.153	Pasture.
859	.505	Rough pasture, &c.	901	2.288	Arable.
860	.747	Arable.	902	.498	Arable.
861	12.103	Rough pasture, road, trees, &c.	903	25.478	Wood, rough pasture, &c.
862	1.667	Arable.	904	11.494	Arable.
863	.304	Arable, &c.	905	5.453	Arable.
864	.290	Arable.	906	19.373	Arable and rough pasture.
865	.113	Graveyard.	907	42.895	Wood, rough pasture, road, &c.
866	.892	Arable.	908	19.202	Arable.
867	7.677	Arable.	909	12.644	Arable.
868	1.052	Trees, &c.	910	9.993	Arable, &c.
869	3.849	Arable and trees.	911	1.864	Rough pasture, wood, &c.
870	.688	Arable, &c.	912	21.647	Arable, &c.
871	1.400	Arable, &c.	913	1.309	Houses, yards, garden, &c.
872	.539	Wood.			
873	.428	Ornamental ground.			

No. on Plan.	Area in Acres.	Remarks.	No. on Plan.	Area in Acres.	Remarks.
914	11.640	Arable and footpath.	955	6.985	Arable.
915	.930	Houses, gardens, &c.	956	2.164	Arable, &c.
916	.968	House, arable, garden, &c.	957	.296	Houses and road.
917	1.010	Wood.	958	8.120	Arable.
918	.811	Houses, yards, gardens, and pasture.	959	1.398	Arable.
919	17.380	Rough pasture, roads, &c.	960	1.629	Arable.
920	2.108	Wood and roads.	961	1.112	Arable.
921	10.692	Wood, road, &c.	962	6.424	Arable.
922	33.349	Arable.	963	5.031	Arable.
923	9.012	Wood, gravel pit, &c.	964	3.034	Arable.
924	6.522	Burn.	965	4.403	Arable.
925	.440	Houses, yards, garden, &c.	966	4.214	Road.
926	1.528	Rough pasture, &c.	967	2.678	Arable.
927	9.542	Arable, &c.	968	5.129	Arable.
928	.183	Garden.	969	3.402	Arable.
929	.140	Mill dam.	970	4.920	Arable.
930	27.132	Wood, &c.	971	5.299	Arable.
931	1.597	Arable, &c.	972	5.027	Arable.
932	.290	Wood.	973	3.177	Arable.
933	3.059	Road.	974	1.971	Arable.
934	16.004	Wood and roads.	975	3.175	Arable.
935	.388	Pool.	976	6.954	Arable, &c.
936	3.714	Wood, &c.	977	3.455	Arable, road, &c.
937	20.463	Wood, roads, &c.	978	8.775	Arable.
938	.621	House, arable, garden, &c.	979	.124	House, garden, rough pasture, &c.
939	2.559	Arable, &c.	980	47.214	Wood, roads, &c.
939a	2.155	Road.	981	24.106	Wood, roads, &c.
940	4.394	Rough pasture, roads, &c.	982	5.146	Wood, &c.
941	22.767	Heathy pasture, trees, &c.	983	1.724	Whins, &c.
942	6.081	Arable.	984	14.000	Wood.
943	.781	Houses, rough pasture, gardens, &c.	985	5.683	Wood and footpath.
944	9.608	Arable.	986	4.371	Arable, &c.
945	.195	House, garden, rough pasture, &c.	987	.916	Houses, yards, gardens, and rough pasture.
946	6.016	Arable, &c.	988	3.185	Rough pasture, roads, &c.
947	.401	Houses, gardens, pasture, &c.	989	25.941	Arable.
948	.919	Arable.	990	3.318	Arable.
949	1.151	Pools.	991	4.017	Arable.
950	1.022	Pool.	992	.350	Houses, garden, rough pasture, &c.
951	.123	Pool and island.	993	4.515	Arable and footpath.
952	280.922	Moss, roads, &c.	994	.389	Rough pasture.
953	4.342	Arable and road.	995	26.175	Arable, whins, &c.
954	2.242	Rough pasture.	996	.550	Mill dam.
			997	3.495	Arable.
			998	.921	Rough pasture and whins.
			999	2.277	Arable.
			1000	2.614	Arable.

No. on Plan.	Area in Acres.	Remarks.	No. on Plan.	Area in Acres.	Remarks.
1001	1·376	Arable.	1043	1·429	Heathy pasture, &c.
1002	2·634	Arable and whins.	1044	4·622	Wood, road, and gravel pit.
1003	2·713	Arable, &c.	1045	8·699	Arable, &c.
1004	2·823	Arable, road, foot-path, &c.	1046	11·049	Wood.
1005	·665	Houses, yards, garden, &c.	1047	8·633	Wood, rough pasture, &c.
1006	2·089	Arable, &c.	1048	9·234	Arable.
1007	·145	House, garden, &c.	1049	7·810	Arable and rough pasture.
1008	·367	Arable.	1050	10·086	Arable, rough pasture, &c.
1009	3·626	Arable, &c.	1051	1·785	Rough pasture, wood, &c.
1010	4·177	Arable and road.	1052	·284	Arable, &c.
1011	3·768	Arable and road.	1053	·374	Wood, &c.
1012	3·824	Arable and road.	1053a	14·034	Arable, &c.
1013	7·172	Arable and road.	1054	44·069	Wood, roads, &c.
1014	92·155	Heathy pasture, &c.	1055	·410	Wood, roads, and rough pasture.
1015	2·152	Arable.	1056	12·210	Arable, rough pasture, &c.
1016	·975	Arable.	1057	3·633	Arable.
1017	1·520	Arable.	1058	3·411	Arable and rough pasture.
1018	11·543	Wood, &c.	1059	3·004	Arable.
1019	2·718	Arable.	1060	2·929	Arable.
1020	5·258	Road.	1061	·157	Arable.
1021	2·004	Arable.	1062	11·149	Wood, &c.
1022	·146	House, gardens, &c.	1063	3·867	Rough pasture and whins.
1023	·947	Houses, yards, gardens, &c.	1064	7·716	Arable.
1024	1·481	Arable, stackyard, mill dam, &c.	1065	·253	House, whins, gardens, &c.
1025	·053	House, garden, &c.	1066	8·900	Arable, rough pasture, &c.
1026	7·275	Rough pasture, whins, marsh, &c.	1067	16·925	Arable and road.
1027	·081	Garden.	1068	·694	Houses, yards, garden, &c.
1028	·477	Houses, arable, and stackyard.	1069	3·975	Rough pasture, mill dam, whins, &c.
1029	1·061	Road.	1070	7·948	Arable, &c.
1030	26·423	Arable.	1071	1·922	Arable and rough pasture.
1031	·362	Houses, garden, road, &c.	1072	·406	Wood, &c.
1032	23·088	Arable, rough pasture, &c.	1073	·224	Wood.
1033	·606	Road.	1074	8·422	Arable, road, &c.
1034	27·367	Arable, &c.	1075	·143	Whins.
1035	1·049	Houses, yards, garden, &c.	1076	9·690	Arable and road.
1036	2·091	Heathy pasture, &c.	1077	3·792	Arable, &c.
1037	·991	Houses, yards, garden, &c.	1078	4·501	Road and pasture.
1038	3·460	Rough pasture, &c.			
1039	4·705	Arable, &c.			
1040	5·835	Arable.			
1041	18·790	Heathy pasture.			
1042	9·621	Arable.			

No. on Plan.	Area in Acres.	Remarks.	No. on Plan.	Area in Acres.	Remarks.
1079	4.635	Wood, &c.	1127	.535	Houses, yards, garden, &c.
1080	3.983	Pasture.	1128	3.696	Wood.
1081	4.735	Arable and wood.	1129	1.800	Road.
1082	8.582	Arable, road, &c.	1130	5.085	Wood, rough pasture, &c.
1083	.201	Wood.	1131	.477	House, gardens, &c.
1084	.192	Wood and whins.	1132	.348	Rough pasture, &c.
1085	7.145	Arable, &c.	1133	.673	Houses, yards, &c.
1086	5.292	Arable and whins.	1134	14.126	Arable, &c.
1087	.541	Arable.	1135	28.531	Arable, gravel pit, &c.
1088	25.580	Wood, roads, gravel pit, &c.	1136	1.091	Arable, &c.
1089	1.299	Wood.	1137	.915	House, arable, garden, and rough pasture.
1090	.374	Rough pasture, &c.	1138	19.108	Wood, &c.
1091	64.043	Wood, roads, &c.	1139	.200	House and garden.
1092	.417	Wood, &c.	1140	4.021	Arable, &c.
1093	30.314	Arable, &c.	1141	1.197	Road.
1094	.985	Houses, yards, &c.	1142	7.573	Arable, mill dam, &c.
1095	9.563	Arable, road, &c.	1143	.873	Wood, &c.
1096	.661	Wood.	1144	7.995	Arable and road.
1097	.810	Wood and road.	1145	1.337	Houses, yards, &c.
1098	2.865	Wood.	1146	.072	Garden.
1099	5.367	Arable, &c.	1146a	.256	Water.
1100	3.488	Rough pasture.	1147	11.915	Rough pasture, wood, &c.
1101	9.008	Arable, &c.	1148	28.614	Arable.
1102	2.070	Wood.	1149	1.164	Rough pasture, &c.
1103	.795	Arable.	1150	9.430	Rough pasture, whins, &c.
1104	.405	Wood.	1151	.788	Arable.
1105	2.392	House, yards, and ornamental ground.	1152	4.588	Arable.
1106	3.686	Arable and trees.	1153	29.572	Arable, &c.
1107	.215	Mill dam.	1154	5.273	Shingle.
1108	.206	House and garden.	1155	23.628	Arable.
1109	.522	Rough pasture.	1156	.900	Houses, yard, garden, and road.
1110	6.953	Arable.	1157	.326	Arable.
1111	1.494	Wood, rough pasture, &c.	1158	.692	Arable, &c.
1112	7.895	Arable, &c.	1159	10.547	Arable, &c.
1113	10.913	Wood, roads, &c.	1160	10.874	Arable.
1114	1.663	Arable.	1161	1.835	Road.
1115	2.562	Arable.	1162	3.674	Arable.
1116	.827	Wood.	1163	5.371	Arable.
1117	1.054	Pasture, trees, &c.	1164	22.854	Arable, rough pasture, &c.
1118	7.114	Wood, footpath, &c.	1165	3.659	Burn.
1119	2.447	Ornamental ground, house, &c.	1166	13.561	Arable, &c.
1120	1.759	Garden, &c.	1167	8.397	Arable.
1121	26.365	Arable and trees.	1168	1.465	Pool.
1122	.707	Wood.			
1123	11.525	Wood, &c.			
1124	1.526	Rough pasture.			
1125	6.644	Wood, &c.			
1126	.960	Arable.			

No. on Plan.	Area in Acres.	Remarks.	No. on Plan.	Area in Acres.	Remarks.
1169	·643	Arable.	1204	9·012	Arable and footpath.
1170	·247	Houses, stackyard, &c.	1205	·607	Houses, yards, gardens, &c.
1170a	2·182	Arable.	1206	13·649	Rough pasture, whins, &c.
1171	·344	Arable and trees.	1207	1·992	Arable, &c.
1172	1·863	Rough pasture, &c.	1208	19·848	Wood.
1173	·445	Houses, yards, garden, &c.	1209	6·418	Arable.
1174	·187	House, garden, and arable.	1210	40·851	Railway.
1175	·548	Houses, yards, garden, &c.	1211	3·145	Shingle.
1176	35·114	Arable.	1212	16·231	Rough pasture, roads, &c.
1177	1·278	Houses, yards, garden, and mill dam.	1213	5·409	Arable, rough pasture, &c.
1178	·958	Arable and road.	1214	66·919	Arable, rough pasture, &c.
1179	10·738	Arable.	1215	2·799	Rough pasture, &c.
1180	·684	Houses, yards, garden, &c.	1216	11·213	Wood, &c.
1181	14·211	Arable.	1217	5·747	Arable.
1182	10·368	Arable.	1218	2·703	Arable, &c.
1183	16·190	Arable.	1219	1·032	Arable.
1184	·596	Stackyard and rough pasture.	1220	9·432	Wood, road, &c.
1184a	·756	House, rough pasture, garden, &c.	1221	1·205	Whins, &c.
1185	1·855	Houses, yard, garden, rough pasture, &c.	1222	3·139	Arable, &c.
1186	2·052	Arable.	1223	3·175	Rough pasture, whins, &c.
1187	10·667	Arable.	1224	2·118	Arable.
1188	·584	Rough pasture.	1225	3·955	Arable, &c.
1189	·260	Houses, garden, rough pasture, &c.	1226	5·941	Arable, &c.
1190	10·078	Arable.	1227	3·376	Rough pasture, road, &c.
1191	25·617	Arable.	1228	14·385	Arable, &c.
1191a	·469	Arable.	1229	17·431	Rough pasture, whins, road, &c.
1192	·580	Road.	1230	97·556	Arable, road, &c.
1193	5·266	Arable.	1231	1·305	Mill dam.
1194	10·082	Arable and rough pasture.	1232	·392	Mill dam.
1195	3·526	Arable, house, garden, road, &c.	1233	·966	Houses, yards, garden, &c.
1196	10·955	Rough pasture, whins, &c.	1234	20·664	Shingle, rough pasture, &c.
1197	13·938	Arable.	1235	7·094	Arable, &c.
1198	2·497	Arable.	1236	·753	Rough pasture and road.
1199	·027	Church.	1237	15·516	Arable, rough pasture, and road.
1200	·882	Arable.	1238	1·250	Pools, heathy pasture, &c.
1201	2·745	Rough pasture, &c.	1239	76·238	Arable.
1202	·512	Rough pasture, &c.	1240	1·312	House, arable, garden, &c.
1203	·444	Arable.	1241	19·290	Wood, rough pasture, whins, &c.

No. on Plan.	Area in Acres.	Remarks.	No. on Plan.	Area in Acres.	Remarks.
1242	2.929	Rough pasture, &c.	1284	30.309	Arable and road.
1243	9.667	Arable and road.	1285	2.275	Rough pasture.
1244	2.995	Rough pasture, wood, and road.	1286	5.315	Arable, &c.
1245	4.409	Rough pasture, wood, and road.	1287	.138	House, yard, garden, &c.
1246	8.026	Arable.	1288	1.229	Arable.
1247	.292	Arable.	1289	1.108	Rough pasture.
1248	22.978	Rough pasture, whins, &c.	1290	.390	Wood.
1249	4.928	Arable.	1291	3.714	Wood and road.
1250	.425	Houses, garden, and yards.	1292	1.244	Arable.
1251	9.278	Arable.	1293	1.941	Arable.
1252	57.260	Rough pasture, whins, wood, &c.	1294	.711	Arable and road.
1253	2.759	Arable.	1295	1.089	Rough pasture, &c.
1254	1.054	Wood, &c. (island.)	1296	.876	Arable.
1255	.547	Arable.	1297	3.332	Rough pasture, road, trees, &c.
1256	21.149	Arable, &c.	1298	18.449	Arable, rough pasture, &c.
1257	4.607	Arable.	1299	3.897	Arable, &c.
1258	1.325	Wood, &c.	1300	2.761	Rough pasture, trees, &c.
1259	2.225	Shingle and rough pasture.	1301	.723	Houses, yards, garden, &c.
1260	1.727	Wood.	1302	1.329	Arable.
1261	.483	Arable.	1303	7.856	Arable.
1262	196.330	River Spey.	1304	10.415	Arable.
1263	2.711	Wood, footpath, &c.	1305	8.497	Arable and trees.
1264	1.137	Wood, &c.	1306	.968	Road.
1265	.072	House and garden.	1307	6.689	Wood, &c.
1266	.661	Wood, &c.	1308	.389	Rough pasture and trees.
1267	.741	Arable, &c.	1309	5.220	Arable.
1268	.087	House and garden.	1310	3.904	Arable, road, &c.
1269	2.650	Arable, &c.	1311	.158	House, garden, &c.
1270	4.085	Arable, &c.	1312	7.005	Wood, arable, &c.
1271	.258	Road.	1313	12.331	Wood and roads.
1272	.810	Arable, road, &c.	1314	7.796	Arable.
1273	1.164	Houses, yards, gardens, and rough pasture.	1315	4.156	Wood, &c.
1274	.058	House and garden.	1316	10.355	Wood, road, &c.
1275	3.065	Arable and wood.	1317	.535	Road.
1276	.482	House, yard, garden, &c.	1318	.252	House, gardens, &c.
1277	.072	House, garden, &c.	1319	16.505	Wood and road.
1278	5.353	Rough pasture, trees, &c.	1320	6.145	Wood, road, &c.
1279	4.905	Arable.	1321	8.731	Arable.
1280	.615	Arable.	1322	.506	Rough pasture, wood, &c.
1281	4.302	Arable, &c.	1323	1.117	Wood, &c.
1222	.961	Rough pasture.	1324	8.923	Arable and trees.
1283	1.673	Rough pasture, &c.	1325	23.649	Arable, &c.
			1326	.720	Houses, yards, gardens, &c.
			1327	.704	Arable.

No. on Plan.	Area in Acres.	Remarks.	No. on Plan.	Area in Acres.	Remarks.
1328	4.227	Rough pasture.	1370	.093	House, garden, &c.
1329	1.024	Houses, yard, and rough pasture.	1371	.994	Houses, yards, garden, &c.
1330	1.062	Wood.	1372	45.382	Arable, &c.
1331	3.368	Road.	1373	6.298	Arable.
1332	48.282	Arable, rough pasture, &c.	1374	.522	Houses, yards, garden, &c.
1333	62.139	Wood, roads, &c.	1375	.334	Stackyard and pasture.
1334	7.135	Arable and road.	1376	21.292	Arable and road.
1335	21.229	Arable, &c.	1377	3.805	Arable.
1336	11.041	Arable, wood, &c.	1378	4.961	Arable.
1337	14.930	Arable, rough pasture, and trees.	1379	3.063	Arable, &c.
1338	3.578	Rough pasture, &c.	1380	1.046	Arable.
1339	7.356	Wood, roads, &c.	1381	.261	Arable.
1340	2.282	Houses, yards, ornamental grounds.	1382	.441	Arable.
1341	7.985	Arable.	1383	.373	Houses, yards, gardens, &c.
1342	1.721	Rough pasture and wood.	1384	.393	Arable.
1343	1.183	House, gardens, &c.	1385	.536	Arable.
1344	4.695	Arable, &c.	1386	.749	Houses, yards, garden, &c.
1345	1.213	Wood.	1387	25.344	Arable and road.
1346	.601	Road.	1388	3.991	Arable.
1347	9.568	Arable.	1389	.172	House, garden, &c.
1348	4.499	Rough pasture and wood.	1390	1.180	Arable, &c.
1349	.427	Houses, yards, garden, &c.	1391	.281	Arable.
1350	.960	Arable.	1392	1.481	Arable, rough pasture, &c.
1351	.339	Arable.	1393	12.422	Arable.
1352	4.102	Arable.	1394	1.585	Arable, &c.
1353	7.063	Arable, &c.	1395	.234	House, garden, &c.
1354	1.015	Arable.	1396	11.109	Arable, road, &c.
1355	1.309	Arable.	1397	6.205	Arable, whins, &c.
1356	2.774	Arable, &c.	1398	.272	Houses, yard, garden, &c.
1357	.222	House, garden, pasture, &c.	1399	.299	Arable.
1358	3.842	Arable, &c.	1400	.814	Arable.
1359	2.569	Houses, arable, garden, &c.	1401	1.014	Houses, garden, mill dam, rough pasture, &c.
1360	.774	Houses and arable.	1402	30.115	Wood, roads, &c.
1361	.458	Arable.	1403	11.702	Arable.
1362	.464	Arable.	1404	20.031	Arable and road.
1363	9.440	Arable, &c.	1405	1.042	Houses, yards, garden, &c.
1364	1.334	Houses, yards, gardens, and arable.	1406	.270	Mill dam.
1365	1.759	Arable.	1407	4.214	Arable.
1366	.786	Arable.	1408	14.929	Arable and road.
1367	2.306	Arable and road.	1409	14.770	Arable, &c.
1368	9.131	Arable, &c.	1410	7.557	Wood and roads.
1369	.073	House, garden, &c.	1411	22.468	Arable, &c.
			1412	11.841	Road.

No. on Plan.	Area in Acres.	Remarks.	No. on Plan.	Area in Acres.	Remarks.
1413	18·811	Arable and rough pasture.	1455	3·632	Arable, &c.
1414	2·018	Rough pasture.	1456	·443	Whins, &c.
1415	·918	Houses, yards, gardens, &c.	1457	·788	Rough pasture, &c.
1416	10·298	Rough pasture, roads, whins, &c.	1458	·871	Rough pasture, yard, &c.
1417	2·896	Arable and rough pasture.	1458a	·179	Mill dam.
1418	2·297	Arable, &c.	1459	2·957	Whins, road, &c.
1419	15·621	Arable and rough pasture.	1460	9·248	Arable, &c.
1420	·222	House, gardens, &c.	1460a	·158	House, arable, &c.
1421	·348	Arable.	1461	8·438	Arable.
1422	4·055	Arable.	1462	7·771	Arable.
1423	3·452	Arable.	1463	12·699	Arable, road, &c.
1424	5·140	Rough pasture, &c.	1464	1·608	Houses, rough pasture, garden, &c.
1425	2·758	Arable and road.	1465	·758	Wood, &c.
1426	·914	Rough pasture, whins, &c.	1466	5·550	Arable, &c.
1427	4·584	Wood, &c.	1467	5·328	Wood.
1428	1·663	Arable.	1468	·129	Houses and garden.
1429	1·057	Rough pasture, whins, &c.	1469	7·593	Heathy pasture and roads.
1430	2·895	Arable.	1470	2·954	Wood, &c.
1430a	·142	House and yard.	1471	·252	House, garden, &c.
1431	9·500	Arable and whins.	1471a	·540	Road.
1432	2·716	Wood, &c.	1472	2·012	Rough pasture, road, &c.
1433	5·781	Arable.	1473	·852	Houses, yards, gardens, &c.
1434	·942	Wood.	1474	·704	Wood.
1435	4·372	Arable.	1475	11·432	Arable and trees.
1436	·740	Wood.	1476	3·889	Arable, &c.
1437	4·018	Arable, wood, &c.	1477	·659	Wood.
4438	2·151	Arable, &c.	1478	·850	Wood.
1439	1·386	Rough pasture, whins, &c.	1479	13·062	Arable and rough pasture.
1440	·843	Arable.	1480	1·518	Wood.
1441	·759	Arable.	1481	3·979	Arable, &c.
1442	1·083	Arable.	1482	·406	Whins.
1443	11·863	Heathy pasture.	1483	1·909	Houses, yards, garden, and arable.
1444	·811	Arable.	1484	·893	Rough pasture and whins.
1445	1·624	Arable, &c.	1485	3·168	Arable.
1446	1·410	Arable.	1486	3·554	Arable.
1447	1·727	Arable, &c.	1487	·371	Rough pasture, &c.
1448	6·309	Burn.	1488	3·296	Rough pasture and whins.
1449	819·006	Wood, roads, &c.	1489	3·708	Wood.
1450	1·605	Wood.	1490	6·728	Shingle.
1451	9·385	Arable, &c.	1491	·538	Rough pasture, &c.
1452	1·644	Wood.	1492	3·546	Rough pasture & trees.
1453	7·752	Rough pasture, trees, &c.	1493	21·874	Rough pasture & trees.
1454	3·652	Arable.	1494	3·918	Shingle and whins.

No. on Plan.	Area in Acres.	Remarks.	No. on Plan.	Area in Acres.	Remarks.
1495	.755	Rough pasture and trees.	<p>UNNUMBERED.—Drawn principally on Six-inch scale.</p> <hr/> <div> 17626.230 Moorland, &c. 12.132 Loch of the Cowlatt. .393 Loch of Little Benshalag (part of). 2.498 Water. </div> <hr/> 17641.253 Area unnumbered. 10744.932 Area numbered.		
1496	5.303	Rough pasture, whins, &c.			
1497	1.740	Arable and trees.			
1498	1.314	Rough pasture and trees.			
1499	1.473	Wood.			
1500	5.391	Arable.			
1501	7.999	Rough pasture, whins, and trees.			
1502	26.647	Rough pasture, whins, &c.			
1503	.206	Mill dam.			
1504	.517	Whins, road, &c.			
1505	.463	House, stackyard, mill dam, &c.			
1506	2.256	Arable.	<hr/> 28386.185 Area of the whole Parish.		
1507	1.284	Rough pasture, whins, &c.			
1508	.492	Houses, yards, garden, and road.			
1509	17.200	Arable, road, trees, &c.			
10744.932		Area of the numbered part of the Parish.			

RECAPITULATION.

27984.763	Land.
108.594	Public roads.
40.851	Railway.
251.977	Water.
28386.185	Total area of the Parish of Knockando, in the County of Elgin.

INDEX TO PLACES

IN THE

PARISH OF KNOCKANDO.


COUNTY OF ELGIN.

Name of Place.	No. of Sheet.		Name of Place.	No. of Sheet.	
	6-inch scale.	25·344 in. scale.		6-inch scale.	25·344 in. scale.
Acres of Ballintomb	XXIII.	13	Campbellscairns -	XXIII.	9
Aldavonnie -	XXII.	10	Cardnach -	XXII.	15
Allachrow -	XXIII.	5	Cardnachead -	"	"
Archiestown -	XXII.	12	Cardow -	"	"
Balnaglach -	"	10	Carron Station -	XXVI.	4
Balnagone -	"	"	Catherinebraes -	XXIII.	9
Ballimeanach -	"	16	Church -	XXII.	15
Ballintomb -	XXVI.	10	Claggan -	XXIII.	10
Bishopcroft -	"	6	Clune of Elchies -	"	14
Blackfolds -	XXIII.	10	Corgyle -	"	9
Blackhillock -	XXII.	11	Cossack Wood -	"	"
Blackholes -	XXIII.	9	Cottage Roadside -	XXII.	11
Black Moss -	"	5	Craig Ellachie -	XXIII.	7
Blacksboat Ferry -	XXVI.	11	Craighead -	XXII.	14
Blacksboat Station	"	"	Craigneach Wood -	XXIII.	13
Blair Hur -	XXII.	10	Craigroy -	XXII.	14
Boat of Elchies			Crofthead -	XXIII.	13
(Public Ferry) -	XXIII.	14	Croftmore -	XXVI.	6
Boattown -	"	"	Croft of Bruntlands	XXII.	15
Bobbin Mills -	XXII.	16	Croft of Tomdow -	XXVI.	2
Boghur -	"	10	Croftpoint -	XXII.	14
Bogroy -	XXIII.	13	Crofts -	"	"
Boldow -	XXVI.	6	Croftstewart -	"	16
Bolnasco -	"	"	Croitainloin -	"	15
Bow Croft -	"	"	Crossroads -	"	11
Brackenhoves -	XXII.	16	Dalbeallie -	XXVI.	3
Braehead -	XXIII.	6	Dalmunach -	"	4
Braes of Corgyle -	"	13	Darglins -	XXIII.	10
Bridgend Cottage -	XXVI.	4	Delane Cottage -	XXII.	15
Bruntlands -	"	6	Dellevennan -	XXVI.	6
Burnbrink -	XXIII.	14	Delnapot -	"	14
Burnhead -	"	9	Delvie Cottage -	XXII.	12
Burnmouth -	XXVI.	3	Distillery -	"	15
Burnside of Ballin-			Drumpark -	"	11
tomb -	XXII.	12			
Burntown -	XXIII.	13	Easter Elchies -	XXIII.	10

Name of Place.	No. of Sheet.		Name of Place.	No. of Sheet.	
	6-inch scale.	25·344 in. scale.		6-inch scale.	25·344 in. scale.
Easter Tombreck -	XXVI.	4	Lowergalls - -	XXVI.	6
Fellochans - -	XXII.	12	Lower Kirdellbeg -	"	2
Female School -	XXVI.	2	Lynachurn " -	XXII.	14
Free Church -	XXII.	14	Lyne of Knockando	"	10
Free Church -	"	12	Lynes - - -	"	12
Free Church Manse	"	"	Manscroft -	XXIII.	9
Garland - -	XXVI.	2	Macallan Distillery	"	10
Garlandbeg -	"	"	Mains of Ballintomb	XXII.	16
Garlandmore -	"	"	Mains of Corgyle -	XXIII.	13
Gateside - -	XXII.	15	Mains of Kirdells -	XXVI.	6
Glenarder -	XXVI.	2	Mains of Knockando	XXII.	15
Gortons - -	"	10	Mannoch Moss -	"	11
Gortons Cottage -	"	"	Manse - - -	"	14
Gowanbog - -	XXIII.	9	Market Stance -	XXVI.	2
Gracemount -	XXII.	14	Millhaugh - -	XXII.	15
Greenbog Well			Mill of Ballintomb		
(chalybeate) -	"	11	(corn) - -	XXIII.	13
Haugh of Dellagyle	XXIII.	13	Mill of Elchies -	"	10
Haugh of Delltoulie	"	14	Mill of Knockando	XXII.	15
Haugh of Elchies -	"	"	Mill of Pitchroy		
Heathfield - -	"	9	(corn) - -	XXVI.	11
Hillhall - -	"	6	Milltown - -	XXII.	14
Hillhead - -	XXII.	11	Milltown Moss -	"	"
Hillhead - -	XXVI.	6	Monahoudie Moss	"	12
Home Farm -	XXIII.	13	Moss of Bogandye	XXIII.	9
Island of Pitchaish	XXVI.	10	Moss of Tulisk -	XXII.	10
Island Reary -	"	3	Mountcarron -	"	14
Kirdellbeg - -	"	2	Muirtown - -	XXIII.	9
Knockando Burn -	XXII.	15	Nether Borlum -	XXII.	15
Knockando House	"	"	Nether Bruntlands	"	"
Knockanreich -	"	10	Nether Knockans -	"	14
Knockdow - -	"	16	Nether Ringorm -	XXIII.	10
Knockdow Wood -	"	"	Nether Tomdow -	XXVI.	3
Knockburn -	"	14	Newfield - -	XXIII.	10
Knocknagore -	"	10	Newhillock -	XXII.	15
Ladycroft - -	XXIII.	9	Newlands -	XXIII.	9
Laggan - -	XXVII.	1	Newlands of		
Leakin - -	XXII.	14	Knockando -	XXII.	11
Leet Moss - -	XXIII.	5	Oldhall - -	XXIII.	6
Loanside - -	"	10	Oldtown - -	XXII.	16
Loanside of Knock-			Overtown - -	XXIII.	10
ando -	XXII.	11	Parkhead - -	XXII.	15
Lochinstone -	XXIII.	6	Phaebuie - -	XXIII.	6
			Pitchroy - -	XXVI.	10
			Police Station -	XXII.	15
			Pole a Cree -	XXIII.	13

INDEX TO PLACES.

Name of Place.	No. of Sheet.		Name of Place.	No. of Sheet.	
	6-inch scale.	25·344 in. scale.		6-inch scale.	25·344 in. scale.
Poolflasgan -	XXII.	15	Tomlea -	XXVI.	6
Pool Voulin -	XXVI.	4	Tommor -	XXII.	15
Poorhouse -	XXII.	14	Tomneen -	XXIII.	10
Post Office -	"	12			
Post Office -	"	14	U. P. Chapel -	XXII.	12
Prescaulton -	XXVI.	4	U. P. Church -	XXVI.	2
Priestfield -	XXII.	10	Upper Borlum -	XXII.	15
			Upper Bruntlands -	"	11
Rinafiach -	"	16	Upper Knockans -	"	14
Rinour -	XXVI.	2	Upper Ringorm -	XXIII.	10
Robertstown -	XXIII.	9			
Roe Hoish -	"	5	Wauk Mill -	XXII.	15
Roundknowe -	"	6	West Tomdow -	"	14
Rynagairie -	"	13	Wester Elchies -	XXIII.	13
			Wester Tombreck -	XXVI.	4
Sandyhillock -	"	9	Whiteacen -	XXIII.	6
Scot More -	XXVI.	10	Whitehillock -	"	"
Small Haugh -	"	7	Willowbank -	XXII.	15
Stony Island -	"	3	Woodend -	"	16
Straangalls -	"	6	Wood of Archies-		
Strathendean -	XXII.	16	town -	"	12
Stripeside -	"	15	Wood of Ringorm -	XXIII.	10
Strondow -	"	10	Woodside -	"	9
			Woodside -	XXVI.	6
Thomastown -	XXIII.	5	Woodside Cottage -	XXII.	15
Tomdow -	XXII.	14	Woodside of Ballin-		
Tomintingle -	XXVI.	2	tomb -	"	16
Tomlea -	XXIII.	9			



LONDON:

Printed by GEORGE E. EYRE and WILLIAM SPOTTISWOODE,
Printers to the Queen's most Excellent Majesty.
For Her Majesty's Stationery Office.

