



Map Room

Map. Ref. C18




Digitized by the Internet Archive
in 2012 with funding from
National Library of Scotland



Vol 59





P A R I S H O F L A D Y,

IN THE

COUNTY OF ORKNEY AND SHETLAND—
(ORKNEY).

Price One Shilling.

THE JOURNAL OF J. A. J.

OF THE JOURNAL OF J. A. J.

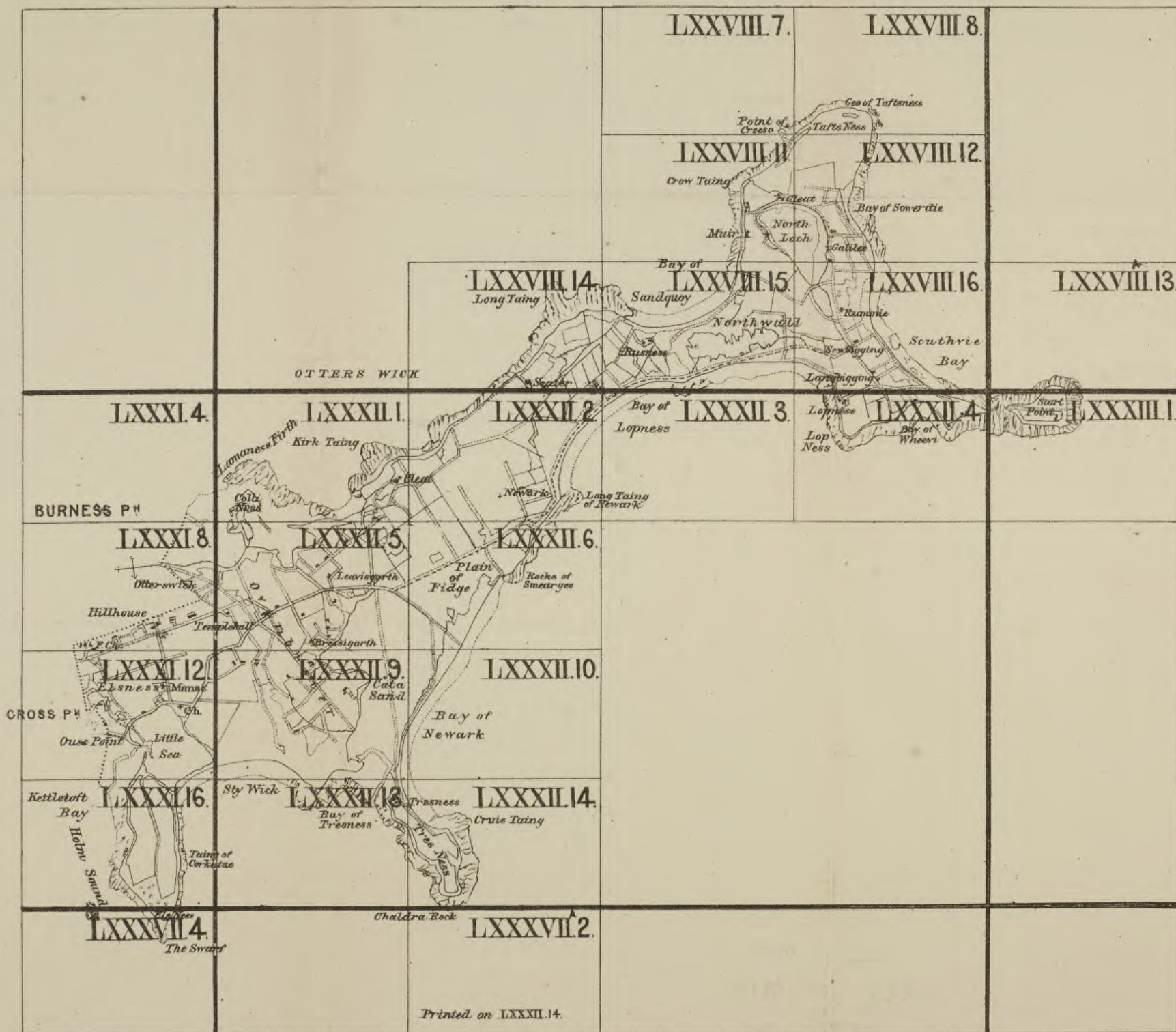
83
w
l
sh

ORDNANCE SURVEY OF SCOTLAND

PARISH OF LADY

ORKNEY & SHETLAND
(Orkney)

INDEX TO THE SHEETS



Scale of Index, One Inch to a Mile.

The heavy lines represent the Sheets of the County Map on the Scale of 6 inches to a mile.


The light lines represent the Sheets of the Parish Map on the Scale of 2500, or 25.344 inches to a mile.

The Roman numerals LXXXVIII are the numbers of the County or Six-inch Maps.

The Roman numerals with plain figures affixed LXXXVIII.1 are the numbers of the Parish or 2500 Scale Maps.

The Plans, which include portions outside the Parish, are filled up to their margins.

OR



The heavy line

The light line

The Roman n

The Roman n


The

EXPLANATORY REMARKS.

The Scale of the Parish Plans is the 1-2500th of the actual length on the ground, and is equal to 25·344 inches to a mile, or 3·157 chains to an inch, which is very approximately equal to one square inch to one acre, the square of 1·0018 inch being equal to one acre.

The length of each sheet is $1\frac{1}{2}$ miles, and the breadth 1 mile, the area of each sheet is therefore 960 acres.

Each enclosure has a reference number to the area which is given in this Book; in the case of towns and large villages encircled by a red band, one number and area only are given for the portion within the red band, unless they are contained in more than one parish, in which case a number is given for the portion included in each parish.





The Braces [] on the plans are to indicate that the spaces so braced are included under the same reference number.

The Altitudes in feet above the Mean Level of the Sea are written thus —31·4

The Scale of the County Plans is 6 inches to a mile, and each sheet contains 16 sheets of the Parish Plans. There is therefore a double reference number to each sheet of the Parish Plans, as VI. 9., the first number referring to the County Plans, the second number to the Parish Plans.

The dimensions of the sheets on the Six-inch scale being four miles by six miles the area is twenty-four square miles, equal to 15,360 acres.

The following are the characters employed on the Ordnance Plans on the Scales of 1-2500, and 6 inches to a mile :—

County Names		Hundreds or Wards	
Parishes, Ancient or Mother.....		Civil Parishes or Townships	<i>T</i>
Extra Parochial		Division of Townships	<i>T</i>
Municipal Wards.....		<i>W</i>	

Antiquities	ROMAN
	<i>Druidical or Saxon</i>
	<i>Norman or Subsequent</i>

The descriptions of the boundaries are shown by the following initials :—

Centre of Stream	<i>C.S.</i>	Centre of Fence	<i>C.F.</i>
Centre of Road	<i>C.R.</i>	Top of Cop	<i>T.C.</i>
Side of Stream or Drain ...	<i>S.S.</i> or <i>S.D.</i>	Centre of Wall	<i>C.W.</i>
Root of Hedge	<i>R.H.</i>	Defaced	<i>Def.</i>
Face of Wall	<i>F.W.</i>	Track of Stream.....	<i>T.S.</i>
Undefined.....			<i>Und.</i>

Where a change occurs in the boundaries, the symbol [o—o] is used to show the part at which the change takes place.

N.B.—The areas are computed to the centre of fence, or other boundary of enclosure, except in the following cases :—

(1.) When the fence or other boundary is also the boundary of a Parish or other Civil Division, which does not follow the centre of the fence, the area is calculated to the Parish or other boundary, and not to the centre,

(2.) The fences, &c., bounding either side of a railway are included wholly within its area.

N.B.—To convert Decimal Fractions of an Acre into Roods and Perches, multiply the decimal first by 4 and then by 40, preserving the same number of decimals in the product.

Examples—			Acres.				Acres.
			633·357				527·013
			4				4
			<hr/>				<hr/>
			1·428				·052
			40				40
A.	R.	P.	<hr/>	A.	R.	P.	<hr/>
633	1	17	17·120	527	0	2	2·080

TABLE									
FOR CONVERTING DECIMAL PARTS OF AN ACRE INTO ROODS AND PERCHES.									
Perch.	0 Rood.	1 Rood.	2 Roods.	3 Roods.	Perch.	0 Rood.	1 Rood.	2 Roods.	3 Roods.
0	·000	·250	·500	·750	21	·131	·381	·631	·881
1	·006	·256	·506	·756	22	·137	·387	·637	·887
2	·012	·262	·512	·762	23	·144	·394	·644	·894
3	·019	·269	·519	·769	24	·150	·400	·650	·900
4	·025	·275	·525	·775	25	·156	·406	·656	·906
5	·031	·281	·531	·781	26	·162	·412	·662	·912
6	·037	·287	·537	·787	27	·169	·419	·669	·919
7	·044	·294	·544	·794	28	·175	·425	·675	·925
8	·050	·300	·550	·800	29	·181	·431	·681	·931
9	·056	·306	·556	·806	30	·187	·437	·687	·937
10	·062	·312	·562	·812	31	·194	·444	·694	·944
11	·069	·319	·569	·819	32	·200	·450	·700	·950
12	·075	·325	·575	·825	33	·206	·456	·706	·956
13	·081	·331	·581	·831	34	·212	·462	·712	·962
14	·087	·337	·587	·837	35	·219	·469	·719	·969
15	·094	·344	·594	·844	36	·225	·475	·725	·975
16	·100	·350	·600	·850	37	·231	·481	·731	·981
17	·106	·356	·606	·856	38	·237	·487	·737	·987
18	·112	·362	·612	·862	39	·244	·494	·744	·994
19	·119	·369	·619	·869	40	·250	·500	·750	1 000
20	·125	·375	·625	·875					

P A R I S H O F L A D Y,

IN THE

COUNTY OF ORKNEY AND SHETLAND—(ORKNEY).

No. of Sheet and Plan and No. on Plan.	Area in Acres.	No. of Sheet and Plan and No. on Plan.	Area in Acres.	No. of Sheet and Plan and No. on Plan.	Area in Acres.
Sheet LXXVIII. 8:—		Sheet LXXVIII. 12:—		Sheet LXXVIII. 15:—	
1	1.696	(cont ^d .) 36	1.213	(cont ^d .) 71	170.243
2	.415	37	41.024	72	1.308
Sheet LXXVIII. 11:—		38	1.235	73	4.717
3	8.317	39	2.129	74	4.584
4	.381	40	28.545	75	.412
5	1.177	41	12.153	76	3.074
6	4.080	Sheet LXXVIII. 14:—		77	5.274
7	1.341	42	.438	78	.692
8	.329	43	8.787	79	1.063
9	.173	44	5.298	80	.358
10	6.422	45	12.345	81	16.246
11	10.619	46	10.463	82	.459
12	1.449	47	3.621	83	1.806
13	1.545	48	15.466	84	5.967
14	.141	49	6.736	85	.293
15	.103	50	6.532	86	1.000
16	.457	51	6.132	87	2.384
17	.937	52	6.472	88	1.367
18	.220	53	.247	89	1.023
19	3.770	54	.345	90	.485
20	4.359	55	.410	91	.441
21	1.840	56	.322	92	.494
22	.294	57	4.197	93	1.339
23	.303	58	5.397	94	2.384
24	2.148	59	5.284	95	3.431
25	139.453	60	5.745	96	1.856
26	1.127	Sheet LXXVIII. 15:—		97	1.839
27	86.181	61	2.368	98	2.088
Sheet LXXVIII. 12:—		62	1.047	99	.725
28	205.572	63	.421	100	.361
29	54.341	64	.136	101	.297
30	6.751	65	.640	102	2.915
31	4.009	66	.272	103	9.903
32	7.554	67	.675	104	.186
33	23.006	68	.932	105	.746
34	.974	69	9.316	106	.359
35	2.291	70	44.670	107	17.900
				108	69.170
				109	6.338

PARISH OF LADY.

No. of Sheet and Plan and No. on Plan.	Area in Acres.	No. of Sheet and Plan and No. on Plan.	Area in Acres.	No. of Sheet and Plan and No. on Plan.	Area in Acres.
Sheet LXXVIII. 15:—		Sheet LXXVIII. 16:—		Sheet LXXXII. 1:—	
(cont ^d) 110	1.428	(cont ^d) 159	.876	(cont ^d) 206	.093
111	.432	160	8.967	207	.178
112	4.297	161	.576	208	.439
113	.457	162	2.302	209	.201
114	2.302	163	4.755	210	10.820
115	1.826	164	18.083	211	.314
116	.190	165	1.689	212	4.119
117	1.527	166	1.328	213	2.608
118	.273	167	.477	214	26.224
119	4.883	168	12.819	215	6.266
120	8.165	169	.250	216	1.133
121	11.652	170	5.421	217	.613
122	6.010	171	17.093	218	.185
123	1.014	172	3.466	219	.265
124	.416	173	48.482	220	3.879
125	16.938	174	.240	221	9.474
126	.196	175	.677	222	3.816
127	.603	176	.559	Sheet LXXXII. 2:—	
128	2.810	177	7.080	223	29.355
129	4.540	177 _a	.700	224	31.480
130	.294	178	.432	225	.259
131	.441	179	5.493	226	.579
132	13.052	180	8.641	227	2.270
133	1.761	181	6.487	228	.349
134	1.715	182	4.040	229	3.066
135	3.187	183	1.337	230	126.795
136	6.754	184	3.168	231	.219
137	5.004	185	.450	232	3.325
138	10.357	186	9.159	233	3.496
139	.532	187	.750	234	16.747
140	15.795	188	.252	235	3.608
141	3.831	189	102.738	236	.509
142	.510	190	13.646	237	1.622
143	.673	191	.827	238	.350
144	2.472	192	35.459	239	.479
145	.531	193	4.139	240	17.715
146	2.235	194	45.155	241	17.887
147	.654	195	.585	242	25.879
148	6.949	196	1.148	243	.210
149	.200	196 _a	.254	244	2.593
150	1.275	197	.240	244 _a	.166
151	8.007	198	.636	245	1.599
152	.422	199	17.015	246	.668
153	4.924	Sheet LXXXII. 1:—		247	14.584
154	.409	200	24.661	248	15.138
155	24.626	201	6.923	248 _a	1.849
Sheet LXXVIII. 16:—		202	1.891	249	34.080
156	.723	203	1.564	250	.694
157	.423	204	.572	251	29.273
158	.343	205	.086	252	104.910

PARISH OF LADY.

3

No. of Sheet and Plan and No. on Plan.	Area in Acres.	No. of Sheet and Plan and No. on Plan.	Area in Acres.	No. of Sheet and Plan and No. on Plan.	Area in Acres.
Sheet LXXXII. 2:—		Sheet LXXXII. 4:—		Sheet LXXXI. 8:—	
(cont ^d .) 253	13.080	(cont ^d .) 302	8.136	(cont ^d .) 349	.816
254	3.877	303	4.354	350	1.374
255	.444			351	2.479
256	4.010	Sheet LXXXIII. 1:—		352	4.950
257	6.089	304	.402	353	20.549
258	6.039	305	.408	354	22.717
259	10.840	306	43.254	355	24.000
260	1.026	307	.325	356	11.998
261	23.574	308	1.184	357	10.230
262	16.456	309	1.023		
263	2.340	310	2.066	Sheet LXXXII. 5:—	
264	23.150	311	2.104	358	7.040
265	.609	312	2.824	359	2.075
266	45.108	313	.324	360	1.278
267	27.945	314	1.719	361	.253
268	16.922	315	2.074	362	.286
269	.347	316	2.352	363	.070
270	.100	317	1.276	364	.510
271	5.472	318	.905	365	.302
272	.966			366	8.357
273	.518	Sheet LXXXI. 8:—		367	11.782
274	15.401	319	12.368	368	3.548
275	9.541	320	.602	369	2.301
276	1.900	321	2.601	370	1.158
		322	.205	371	.803
Sheet LXXXII. 4:—		323	2.840	372	5.163
277	1.805	324	10.352	373	.176
278	8.842	325	.078	374	1.819
279	12.066	326	6.605	375	1.348
280	.610	327	1.090	376	.271
281	2.457	328	.360	377	.425
282	.367	329	4.790	378	20.617
283	3.964	330	.658	379	.776
284	4.097	331	5.195	380	.161
285	4.116	332	1.119	381	4.247
286	1.183	333	14.783	382	6.730
287	7.546	334	.433	383	41.388
288	.234	335	14.425	384	19.458
289	.180	336	.097	385	.402
290	.532	337	.477	386	.411
291	.828	338	.325	387	2.999
292	13.646	339	.441	388	.280
293	8.701	340	4.975	389	70.046
294	10.240	341	1.745	390	20.505
295	19.519	342	.219	391	2.217
296	.666	343	.245	392	2.239
297	.414	344	26.820	393	4.438
298	.303	345	.202	394	.136
299	.738	346	2.955	395	.552
300	.957	347	1.176	396	4.387
301	6.272	348	.236	397	8.410

PARISH OF LADY.

No. of Sheet and Plan and No. on Plan.	Area in Acres.	No. of Sheet and Plan and No. on Plan.	Area in Acres.	No. of Sheet and Plan and No. on Plan.	Area in Acres.
Sheet LXXXII. 5 :—		Sheet LXXXII. 5 :—		Sheet LXXXII. 6 :—	
(cont ^d .) 398	1.818	(cont ^d .) 448	1.343	(cont ^d .) 495	5.264
399	.821	449	.389	496	.361
400	.334	450	.976	497	.868
401	16.403	451	6.491	498	5.693
402	.145	452	2.682	499	.885
403	.227	453	.316	500	8.219
404	.264	454	.904	501	7.124
405	7.487	455	10.033	502	7.858
406	1.074	456	.841	503	1.615
407	.154	457	7.916	504	22.560
408	2.159	458	.244	505	23.110
409	.565	459	.250	506	23.247
410	9.581	460	19.885	507	3.228
411	5.699	461	1.817	508	28.078
412	.194	462	5.618	509	3.007
413	1.019	463	.482	510	.794
414	51.096	464	29.240	511	.231
415	32.170	465	.815	Sheet LXXXI. 12 :—	
416	4.189	466	17.200	512	4.139
417	.653	467	1.269	513	1.572
418	.461	468	.455	514	.567
419	15.545	469	1.863	515	.144
420	.157	469a	.852	516	.531
420a	.300	470	7.737	517	19.974
421	4.465	471	.761	518	1.158
422	1.318	472	.373	519	27.711
423	.277	473	5.172	519a	.088
424	6.038	473a	.294	520	21.358
425	1.536	474	.376	521	.708
426	.855	475	2.043	522	1.772
427	5.174	476	9.102	523	.456
428	.296	477	.666	524	1.261
429	10.985	478	1.756	525	26.640
430	.547	479	2.017	526	.650
431	.281	480	9.540	527	2.058
432	.862	481	11.171	528	15.422
433	.274	482	2.041	529	4.644
434	.746	483	6.611	530	11.218
435	.092	484	40.884	531	34.210
436	.931	485	6.637	531a	.861
437	6.115	486	.508	532	2.000
438	1.494	487	1.197	533	1.757
439	.130	488	2.970	534	.661
440	5.050	489	.498	535	22.092
441	.087	490	4.963	536	.137
442	4.774	Sheet LXXXII. 6 :—		537	.653
443	14.087	491	22.596	538	3.459
444	.125	492	.229	539	1.114
445	1.418	493	9.588	540	1.778
446	.624	494	.187	541	.138
447	.355				

PARISH OF LADY.

No. of Sheet and Plan and No. on Plan.	Area in Acres.	No. of Sheet and Plan and No. on Plan.	Area in Acres.	No. of Sheet and Plan and No. on Plan.	Area in Acres.
Sheet LXXXI. 12 :—		Sheet LXXXII. 9 :—		Sheet LXXXI. 16 :—	
(cont ^d .) 542	1.672	(cont ^d .) 589	.944	(cont ^d .) 634	.294
543	4.403	590	57.113	635	14.626
544	22.744	591	1.142	636	2.157
545	.552	592	11.397	637	14.016
546	1.540	593	.361	638	13.539
547	1.931	594	5.545	639	4.020
548	.194	595	5.234	640	16.698
549	5.341	596	15.541	641	16.606
550	3.197	597	2.534	642	14.366
551	3.395	598	2.194	643	22.739
552	1.379	599	2.212	644	.091
553	15.145	600	8.879	645	17.234
554	.866	601	.928	646	21.101
555	.930	602	62.823	647	.215
556	1.582	603	25.124	648	19.215
557	2.239	604	.582	649	53.730
558	.409	605	.703		
559	6.325	605a	1.367	Sheet LXXXII. 13 :—	
560	37.211	606	1.906	650	1.960
561	1.211	607	2.590	651	6.015
562	20.637	608	1.230	652	6.363
563	1.763	609	29.661		
564	6.296	610	4.880	Sheet LXXXII. 14 :—	
565	3.742	611	.729	653	8.668
566	.629	612	.305	654	7.182
567	.988	613	.573	655	29.075
		614	3.397	656	7.233
Sheet LXXXII. 9 :—		615	1.206	657	5.424
568	22.721	616	18.943	658	1.517
569	2.582	617	6.721	659	4.522
570	.624	618	.256	660	5.544
571	.312	619	1.173	661	7.482
572	1.151	620	243.826	662	4.361
573	.939	621	12.108	663	3.447
574	.970	622	.136	664	4.373
575	2.916	623	.804		
576	2.114	624	15.277	Area numbered	5519.670
577	.623	624a	.895	Foreshore	2547.704
578	3.600	625	.199		8067.374
579	.331	626	.110		
580	8.572	627	10.880		
581	.106				
581a	.192	Sheet LXXXII. 10 :—			
582	5.317	628	269.480		
583	.869				
584	28.283	Sheet LXXXI. 16 :—			
585	.998	629	.182		
585a	.938	630	1.404		
586	1.390	631	.746		
587	7.477	632	12.316		
588	1.534	633	.097		

PARISH OF LADY.

No. of Sheet and Plan and No. on Plan.	Area in Acres.	No. of Sheet and Plan and No. on Plan.	Area in Acres.	No. of Sheet and Plan and No. on Plan.	Area in Acres.
----------------------------------------------	-------------------	----------------------------------------------	-------------------	----------------------------------------------	-------------------

HOLM OF ELSNESS.

Sheet LXXXVII. 4:—			
	665		•283
Foreshore	-	14	684
<hr/>			
Area of the Holm of Elsness	-	14	967

RECAPITULATION.

5154·489	Land.
64·412	Roads.
13·893	Saltings.
268·715	Water.
18·444	Tidal water.
2562·388	Foreshore.
<hr/>	
8082·341	Total area of the Parish of Lady, in the County of Orkney and Shetland (Orkney).

=====

INDEX TO PLACES

IN THE

PARISH OF LADY.

COUNTY OF ORKNEY AND SHETLAND—(ORKNEY).

Name of Place.	No. of Sheet.		Name of Place.	No. of Sheet.	
	6-inch scale.	25·344 in. scale.		6-inch scale.	25·344 in. scale.
Appiehouse -	LXXXII.	5	Hillhead -	LXXXII.	2
Beafield -	"	9	Hillhouse -	LXXXI.	8
Benzacott -	"	"	Hillside -	"	"
Brackenquoy -	LXXVIII.	16	Hogsha -	LXXVIII.	15
Bressigarth -	LXXXII.	5	Howar -	LXXXII.	6
Bridge-end -	LXXXI.	12	How -	LXXVIII.	15
Brue -	LXXVIII.	16	Kelderknowe -	LXXXII.	4
Bull -	LXXXII.	9	Kirkhall -	LXXXI.	12
Burrian -	"	4	Langamay -	LXXVIII.	15
Canker -	"	5	Langbigging -	"	16
Castlegreen -	"	"	Letten -	"	"
Clavan -	"	1	Leavisgarth -	LXXXII.	5
Cleat -	"	"	Little Colligarth -	"	"
Colligarth -	"	5	Little Crotrive -	"	"
Conningham -	"	6	Little Over-the-water -	LXXXI.	12
Conninghole -	"	9	Little Savillegreen -	LXXXII.	5
Cott -	"	5	Lopness -	"	4
Crotrive -	"	"	Measer -	"	9
Crudy -	"	2	Mid Neigarth -	"	5
East Langamay -	LXXVIII.	15	Muir -	LXXVIII.	11
Elsness -	LXXXI.	12	Mustardish -	LXXXI.	8
Elsness -	"	12, 16	Myrtlelane -	LXXXII.	5
Fish-house -	LXXXII.	4	Nearhouse -	"	"
Flebister -	"	5	Neigarth -	"	"
Galdry -	LXXXI.	12	Neuks -	"	4
Galilee -	LXXVIII.	"	Newark -	"	2
Gallowhill -	LXXXI.	8	Newark Farm -	"	2, 6
Garbo -	LXXXII.	2	Newbigging -	LXXVIII.	16
Geramount -	"	9	Newhouse -	LXXXII.	5
Gleat -	LXXVIII.	11	North-hill -	"	"
Hamarbreck -	LXXXI.	12	North Neigarth -	"	"
			Northwall -	LXXVIII.	15, 16

Name of Place.	No. of Sheet.		Name of Place.	No. of Sheet.	
	6-inch scale.	25·344 in. scale.		6-inch scale.	25·344 in. scale.
Noutland - -	LXXVIII.	16	Seamill - -	LXXXII.	1
Otterswick - -	LXXXI.	8	Seater - -	LXXVIII.	14
Overbister - -	LXXXII.	5, 9	Sellibister - -	LXXXII.	2
Over-the-water - -	LXXXI.	12	Shinbreck - -	"	6
			Skaill - -	"	9
Portingale - -	LXXXII.	5	Silverhall - -	LXXXI.	12
Queensbrig - -	"	9	Tafts - -	LXXVIII.	11
Roadside - -	LXXVIII.	16	Templehall - -	LXXXI.	8
Roadside - -	LXXXII.	5	The Knowes - -	LXXXII.	2
Rummie - -	LXXVIII.	16	The Park - -	"	4
Rusness - -	"	15	Thrave - -	LXXVIII.	16
			Torsker - -	"	15
Saltess - -	"	16	Tresness - -	LXXXII.	13
Sandquoy - -	"	15			
Savillegreen - -	LXXXII.	5	Viggie - -	"	5
Scofferland - -	"	4	Wappingstreet - -	"	2
			West Langamay - -	LXXVIII.	15

LONDON:

Printed by GEORGE E. EYRE and WILLIAM SPOTTISWOODE,
Printers to the Queen's most Excellent Majesty.

For Her Majesty's Stationery Office.

[-50.-1/81.]



ORDNANCE SURVEY OF SCOTLAND.

BOOK OF REFERENCE TO THE PLAN

OF THE

PARISH OF LAGGAN,

IN THE

COUNTY OF INVERNESS,

CONTAINING 156057·448 ACRES.

MAJOR-GENERAL SIR HENRY JAMES, R.E., F.R.S., &c.,

SUPERINTENDENT OF THE ORDNANCE SURVEY.

PRINTED AT THE ORDNANCE SURVEY OFFICE, SOUTHAMPTON.

1873.

Price One Shilling.



THE UNIVERSITY OF CHICAGO

LIBRARY

OF THE

UNIVERSITY OF CHICAGO

LIBRARY

OF THE

UNIVERSITY OF CHICAGO

LIBRARY

CHICAGO, ILL.

THE UNIVERSITY OF CHICAGO

LIBRARY

1900

1900

1900

1900

1900

1900

1900

1900

1900

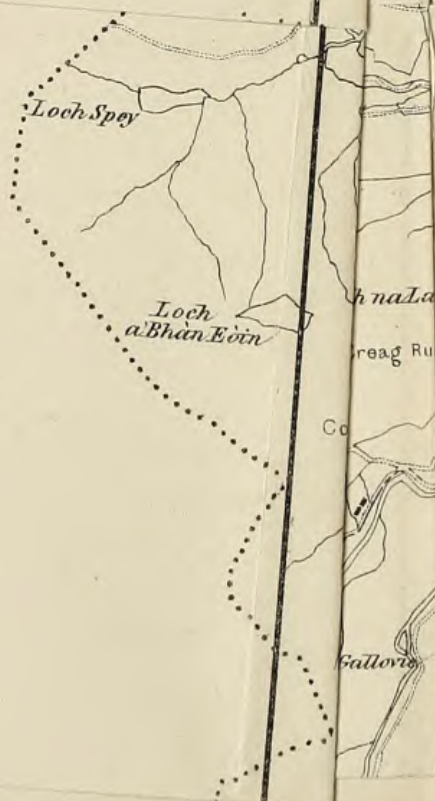
1900

1900

1900



CXIII



EXPLANATORY REMARKS.

The Scale of the Parish Plans is the 1-2500th of the actual length on the ground, and is equal to 25·344 inches to a mile, or 3·157 chains to an inch, which is very approximately equal to one square inch to one acre, the square of 1·0018 inch being equal to one acre.

The length of each sheet is one and a-half miles, and the width one mile, the area of each sheet is therefore 960 acres.

Each enclosure has a reference number to the area which is given in this Book.

The Braces [*/*] on the plans are to indicate that the spaces so braced are included under the same reference number.

The Altitudes in feet above the Mean Level of the Sea are written thus —31·4.

The Scale of the Plans of the County is 6 inches to a mile, and each sheet contains the same area as 16 sheets of the Parish Plans. There is, therefore, a double reference number to each sheet as VI. 9., the Roman Numerals referring to the County Plans, the Arabic Figures to the Parish Plans.

The following are the characters employed on the Ordnance Plans on the Scales of 1-2500 and 6 inches to a mile:—

County Names	<i>C</i>	Hundreds or Wards	<i>W</i>
Parishes	<i>P</i>	Townships	<i>T</i>
Extra Parochial	<i>E</i>	Division of Townships	<i>T</i>
Antiquities	<div style="display: flex; align-items: center;"> <div style="font-size: 4em; margin-right: 10px;">{</div> <div> <p>ROMAN</p> <p><i>Druidical or Saxon</i></p> <p><i>Norman or Subsequent</i></p> </div> </div>		

The descriptions of the boundaries are shown by the following initials:—

Centre of Stream	<i>C.S.</i>	Centre of Fence	<i>C.F.</i>
Centre of Road	<i>C.R.</i>	Top of Cop	<i>T.C.</i>
Side of Stream or Drain ..	<i>S.S.</i> or <i>S.D.</i>	Centre of Wall	<i>C.W.</i>
Root of Hedge	<i>R.H.</i>	Defaced	<i>Def.</i>
Face of Wall	<i>F.W.</i>	Track of Stream	<i>T.S.</i>
Undefined	<i>Und.</i>		

Where a change occurs in the boundaries, the symbol [*o—o*] is used to show the part at which the change takes place.

TABLE

FOR CONVERTING DECIMAL PARTS OF AN ACRE INTO ROODS AND PERCHES

Perches.	0 Rood.	1 Rood.	2 Roods.	3 Roods.	Perches.	0 Rood.	1 Rood.	2 Roods.	3 Roods.
0	·000	·250	·500	·750	21	·131	·381	·631	·881
1	·006	·256	·506	·756	22	·137	·387	·637	·887
2	·012	·262	·512	·762	23	·144	·394	·644	·894
3	·019	·269	·519	·769	24	·150	·400	·650	·900
4	·025	·275	·525	·775	25	·156	·406	·656	·906
5	·031	·281	·531	·781	26	·162	·412	·662	·912
6	·037	·287	·537	·787	27	·169	·419	·669	·919
7	·044	·294	·544	·794	28	·175	·425	·675	·925
8	·050	·300	·550	·800	29	·181	·431	·681	·931
9	·056	·306	·556	·806	30	·187	·437	·687	·937
10	·062	·312	·562	·812	31	·194	·444	·694	·944
11	·069	·319	·569	·819	32	·200	·450	·700	·950
12	·075	·325	·575	·825	33	·206	·456	·706	·956
13	·081	·331	·581	·831	34	·212	·462	·712	·962
14	·087	·337	·587	·837	35	·219	·469	·719	·969
15	·094	·344	·594	·844	36	·225	·475	·725	·975
16	·100	·350	·600	·850	37	·231	·481	·731	·981
17	·106	·356	·606	·856	38	·237	·487	·737	·987
18	·112	·362	·612	·862	39	·244	·494	·744	·994
19	·119	·369	·619	·869	40	·250	·500	·750	1·000
20	·125	·375	·625	·875					

N.B.—To convert Decimal Fractions of an Acre into Roods and Perches, multiply the decimal first by 4 and then by 40, preserving the same number of decimals in the product.

Examples—

Acres.
633·357
4

1·428
40

A. R. P.
633 1 17

17·120

Acres.
527·013
4

·052
40

A. R. P.
527 0 2

2·080

PARISH OF LAGGAN

IN THE

COUNTY OF INVERNESS.

No. on Plan.	Area in Acres.	Remarks.	No. on Plan.	Area in Acres.	Remarks.
1	102·659	Wood, &c.	34	17·935	Rough pasture.
2	3·194	Trees and rough pasture.	35	25·764	Wood, &c.
3	2·752	Pasture and trees.	36	16·724	Arable.
4	12·413	Water, marsh, &c.	37	8·075	Wood, &c.
5	·494	Pond.	38	3·029	Wood.
6	·200	Pond.	39	7·296	Rough pasture, &c.
7	·251	Grass and stones.	40	5·304	Arable.
8	5·301	Wood, arable, &c.	41	17·779	Arable, &c.
9	·458	Arable, houses, garden, and yard.	42	1·796	Wood, &c.
10	15·273	Arable.	43	1·638	Wood, &c.
11	7·166	Stream.	44	3·545	Road.
12	·268	Houses, yards, &c.	45	14·856	Arable, &c.
13	2·972	Arable.	46	·594	Wood.
14	2·453	Wood.	47	·360	Wood.
15	·845	Arable, houses, garden, &c.	48	4·519	Arable, &c.
16	·728	Arable.	49	26·168	Houses, rough pasture, &c.
17	5·025	Arable, &c.	50	19·753	Wood, &c.
18	7·797	Arable.	51	·128	Houses and stackyard.
19	10·055	Rough pasture, trees, &c.	52	·154	Houses and stackyard.
20	1·273	Wood.	53	·368	Houses, yards, gardens, &c.
21	5·714	Arable.	54	48·690	Houses, heathy pasture, &c.
22	·592	Houses, waste, gardens, &c.	55	·358	Houses and gardens.
23	2·630	Rough pasture, &c.	56	·207	House, garden, &c.
24	·128	Islands (heathy pasture).	57	·106	House, garden, &c.
25	3·661	Mill dam.	58	·171	Houses and stackyard.
26	8·301	Wood.	59	·554	Houses, waste, gardens, &c.
27	4·818	Rough pasture, &c.	60	1·108	Wood.
28	4·826	Wood, &c.	61	·369	Houses, garden, &c.
29	·184	Mill dam.	62	7·376	Wood, &c.
30	3·201	Rough pasture, &c.	63	·271	House, garden, &c.
31	1·448	Rough pasture, &c.	64	·662	Wood, &c.
32	10·444	Arable, &c.	65	·851	Wood.
33	1·428	Wood.	66	·684	Wood.
			67	·443	Wood, &c.

No. on Plan.	Area in Acres.	Remarks.	No. on Plan.	Area in Acres.	Remarks.
68	2.113	Arable, &c.	109	1.111	Houses, waste, garden, &c.
69	3.667	Pasture, wood, &c.	110	.491	Water.
70	.954	Wood, &c.	111	4.917	Arable.
71	2.700	Ornamental grounds, &c.	112	4.546	Stream.
72	4.153	Wood, waste, &c.	113	4.827	Rough pasture.
73	.491	Pasture, &c.	114	6.986	Arable, &c.
74	2.080	Wood, &c.	115	17.690	Pasture and streams (liable to floods).
75	.437	Garden, &c.	116	20.986	Pasture, &c. (liable to floods).
76	.588	Arable, &c.	117	38.867	Pasture, &c. (liable to floods).
77	3.066	Wood, &c.	118	51.446	Pasture, marsh, &c. (liable to floods).
78	.786	Houses, ornamental ground, wood, &c.	119	18.121	Arable.
79	.909	Wood and ornamental ground.	120	.863	Rough pasture, &c.
80	2.399	Wood, houses, &c.	121	13.243	Pasture, &c. (liable to floods).
81	1.817	Wood, arable, &c.	122	50.900	Pasture, &c. (liable to floods).
82	10.024	Road.	123	13.716	Pasture, &c. (liable to floods).
83	3.061	Garden, grass, &c.	124	15.279	Water, &c.
84	2.118	Houses, waste, &c.	125	2.442	Wood, &c.
85	27.391	Wood.	126	8.321	Pasture and trees.
86	2.275	Pasture, &c.	127	14.192	Arable, &c.
87	4.891	Pasture and trees.	128	24.645	Pasture, trees, &c.
87a	1.771	Rough pasture.	129	75.638	Wood, &c.
88	2.336	Wood.	129a	3.440	Heathy pasture, trees, and marsh.
89	5.456	Wood.	130	13.475	Arable, &c.
90	42.807	Pasture, &c.	131	3.601	Pasture, trees, &c.
91	152.205	Rough pasture, &c.	132	15.048	Arable, &c.
92	15.677	Wood.	133	10.471	Wood, houses, garden, &c.
92a	1.141	Ornamental grounds, house, &c.	134	75.548	Wood, &c.
93	10.651	Arable.	135	1.807	House, garden, &c.
94	4.323	Rough pasture, wood, &c.	135a	15.567	Wood, &c.
95	12.245	Wood, rough pasture, &c.	136	.167	Wood.
96	13.582	Arable.	137	14.905	Arable, &c.
96a	7.371	Pasture.	138	2.659	Water.
97	21.733	Rough pasture and trees.	139	.358	Water.
98	4.347	Rough pasture.	140	8.863	Wood, &c.
99	6.280	Wood, &c.	141	1.189	Wood.
100	23.688	Rough pasture.	142	.965	Rough pasture and house.
101	1.102	Houses, yards, gardens, &c.	143	1.711	Pasture, houses, &c.
102	1.553	Wood & rough pasture.	144	.067	Water.
103	.367	Houses, gardens, &c.	145	2.007	Wood.
104	.630	Wood.	146	.823	House, ornamental ground, and trees.
105	13.642	Arable, &c.			
106	.428	Stackyard.			
107	11.698	Rough pasture.			
108	40.567	Arable, pasture, &c.			

No. on Plan.	Area in Acres.	Remarks.	No. on Plan.	Area in Acres.	Remarks.
147	·990	Road.	187	·478	Gravel pit.
148	·444	Wood.	188	1·549	Wood.
149	·346	House, yard, ornamental ground, and slopes.	189	10·369	Arable, &c.
			190	·518	Marsh.
150	2·664	Ornamental ground, trees, &c.	191	8·609	Arable, &c.
151	·561	Wood, road, &c.	192	1·105	Houses, yards, garden, arable, &c.
152	4·016	Wood, &c.	193	3·745	Arable, &c.
153	19·085	Arable.	194	3·849	Arable, &c.
154	·281	Houses, rough pasture, &c.	195	6·716	Arable, &c.
155	22·194	Arable, &c.	196	1·107	Wood.
156	·846	Wood.	197	9·673	Arable, &c.
157	1·129	Wood.	198	2·995	Arable.
158	14·089	Arable.	199	7·804	Arable, &c.
159	1·404	Road.	200	7·949	Arable.
160	18·184	Arable, &c.	201	4·040	Rough pasture, &c. (liable to floods).
161	11·189	Ornamental ground, wood, &c.	202	·799	Wood.
162	5·185	Wood, &c.	203	4·081	Arable, &c.
163	·269	House, ornamental ground, nursery, &c.	204	1·461	Arable.
164	7·381	Pasture and trees.	205	4·912	Arable, &c.
165	1·355	Water.	206	13·489	Arable, &c. par) liable to floods).
165a	·570	Pond.	207	·505	Wood.
166	1·089	Pasture and trees.	208	3·084	Arable, &c.
167	6·596	Wood.	209	·919	Houses, waste, gardens, &c.
168	1·419	Wood.	210	10·462	Wood, &c.
169	8·286	Arable, &c.	211	2·086	Wood, house, garden, &c.
170	1·013	Houses, rough pasture, garden, &c.	212	1·072	Wood, houses, yard, waste, &c.
171	1·593	Rough pasture and trees.	213	·825	Ornamental ground and trees.
172	8·485	Arable, &c.	214	7·089	Ornamental ground and trees.
173	8·135	Arable, &c.	215	2·018	Wood, &c.
174	1·147	Houses, pasture, &c.	216	4·937	Arable, &c.
175	·219	Rough pasture and pasture.	217	1·422	Pasture, &c.
176	156·709	Wood, &c.	218	13·455	Arable, &c.
177	11·282	Heathy pasture and trees.	219	4·973	Arable.
178	11·116	Road.	220	13·640	Arable (liable to floods).
179	76·136	River Truim (part of).	221	5·486	Arable (liable to floods).
180	·582	Garden and pasture.	222	2·640	Arable (liable to floods).
181	12·327	Houses, rough pasture, &c.	223	2·470	Marsh.
182	54·314	Arable, &c.	224	8·028	Arable, &c. (liable to floods).
183	7·931	Rough pasture.	225	6·509	Arable, &c. (liable to floods).
184	1·624	Arable.			
185	·932	Houses, gardens, &c.			
186	3·696	Arable.			

PARISH OF LAGGAN.

No. on Plan.	Area in Acres.	Remarks.	No. on Plan.	Area in Acres.	Remarks.
226	118.324	Pasture, &c. (liable to floods).	267	4.751	Houses, yards, wood, arable, &c.
227	55.285	Pasture, &c. (liable to floods).	268	1.708	Arable.
228	.424	Wood, &c.	269	1.058	Houses, arable, gardens, &c.
229	15.666	Arable. (liable to floods).	269a	.501	Road.
230	.688	Marsh.	270	.528	Houses, yards, gardens, &c.
231	1.312	Rough pasture.	271	5.924	Arable, &c.
232	19.460	Pasture (liable to floods).	272	1.928	Arable.
233	35.789	Arable, &c. (liable to floods).	273	1.407	Arable, &c.
233a	1.231	Stream.	274	.534	House, arable, garden, &c.
234	5.468	Arable, &c. (liable to floods).	275	.979	Arable, &c.
235	3.597	Arable, &c. (liable to floods).	276	12.814	Heathy pasture.
236	.900	Wood.	277	1.506	Houses, rough pasture, stackyard, &c.
237	1.400	Arable.	278	1.234	House, garden, ornamental ground, &c.
238	6.024	Arable, &c. (liable to floods).	279	16.300	Wood, rough pasture, &c.
239	22.033	Wood.	280	6.483	Arable.
240	1.297	Arable.	281	.108	Wood.
241	4.092	Wood.	282	2.190	Wood, &c.
242	4.301	Arable, &c.	283	.355	Houses, waste, &c.
243	1.632	Arable.	284	.955	Wood.
244	1.615	Wood.	285	11.568	Arable, &c.
245	6.817	Arable, &c.	286	12.971	Arable.
246	3.987	Wood.	287	1.522	Rough pasture and trees.
247	1.564	Stream.	288	1.691	Wood.
248	7.553	Heathy pasture.	289	.168	House, garden, &c.
249	16.422	Arable, &c.	290	112.846	Arable, &c. (part liable to floods).
250	1.016	Wood.	291	2.208	Marsh, &c.
251	.626	Wood.	292	9.294	Water.
252	2.792	Wood.	293	54.249	Pasture, &c. (liable to floods).
253	.123	Houses and garden.	294	70.280	River Spey (part of).
254	1.370	Arable.	295	20.508	Pasture, &c. (liable to floods).
255	7.332	Wood, &c.	296	.843	Water.
256	2.727	Rough pasture.	297	.768	Arable.
257	9.463	Rough pasture, &c.	298	1.059	Arable.
258	.239	House, garden, &c.	299	6.005	Arable, &c.
259	.208	Houses, garden, &c.	300	1.500	Wood, &c.
260	3.050	Rough pasture, &c.	301	12.878	Wood.
261	.382	Rough pasture.	302	9.417	Heathy pasture and marsh.
262	.266	House, garden, and stackyard.	303	3.642	Heathy pasture.
263	1.417	Rough pasture, &c.	304	8.508	Wood.
264	2.773	Arable.	305	.421	Wood, &c.
265	3.368	Arable, &c.			
266	.726	Houses, yards, garden, &c.			

[illegible]

RECAPITULATION FOR THE PARISH.

150056·648	Land.
5951·020	Water.
27·580	Roads.
22·200	Railway.
156057·448	Total area of the Parish of Laggan, in the County of Inverness.


INDEX TO PLACES

IN THE

PARISH OF LAGGAN.

COUNTY OF INVERNESS.

Name of Place.	No. of Sheet.		Name of Place.	No. of Sheet.	
	6-inch scale.	25·344 in. scale.		6-inch scale.	25·344 in. scale.
Auchmore	CI.	14	Gaskmore	{ CXVI. CI. "	1 13 15
Badenoch	{ " { CXVI. CI. "	{ 11,13, 14,15 1,2	Glentruim House..		
Balgowan			Invertruim.....		11
Balnahaird	"	"	Lagcatlodge	CXVI.	1
Breakachy	CXVI.	1	Mills of Cluny	"	"
Catlodge	"	"	Mains of Glentruim	CI.	15
Catlodge Lodge	"	"	Ovie	"	14
Cluney Castle	CI.	13	Tomnanacrochair ..	CXVI.	2
Cluney Mains	"	"	West Lodge	"	1
Cnocan na h- Oidhche Ovie ..	"	14	Woods of Breakachy	"	2
Coraldie	CXVI.	2	Woods of Glentruim	CI.	15
Creagdhubb Lodge..	CI.	14			
East Lodge	"	13			
Free Church School	CXVI.	1			



L O N D O N :

Printed by GEORGE E. EYRE and WILLIAM SPOTTISWOOD,
Printers to the Queen's most Excellent Majesty.
For Her Majesty's Stationery Office.

3

ORDNANCE SURVEY OF SCOTLAND.

BOOK OF REFERENCE TO THE PLAN
OF THE
PARISH OF LAIRG,
IN THE
COUNTY OF SUTHERLAND,

CONTAINING 118465·127 ACRES.

MAJOR-GENERAL SIR HENRY JAMES, R.E., F.R.S., F.G.S., &c.,
DIRECTOR-GENERAL OF THE ORDNANCE SURVEY.



LONDON:
PRINTED BY GEORGE E. EYRE AND WILLIAM SPOTTISWOODE,
PRINTERS TO THE QUEEN'S MOST EXCELLENT MAJESTY.
FOR HER MAJESTY'S STATIONERY OFFICE

1874.

Price Two Shillings.

t

F.
C.
W.
ef.
S.

he

The remainder of this Parish is published on Six Inch Scale
 Sheets II. III. LXI. LXII. LXIII. LXXII. LXXIII. LXXIV. LXXV
 LXXXIV. LXXXV. LXXXVI. XCIII. XCIV. XCV. CH. CHII.

Published

The rem
Sheets
LXX

EXPLANATORY REMARKS.

The scale of the Parish Plans is the 1-2500th of the actual length on the ground, and is equal to 25·344 inches to a mile, or 3·157 chains to an inch, which is very approximately equal to one square inch to one acre, the square of 1·0018 inch being equal to one acre.

The length of each sheet is $1\frac{1}{2}$ miles, and the width 1 mile, the area of each sheet is therefore 960 acres.

Each enclosure has a reference number to the area which is given in this Book.

The Braces (*f*) on the plans are to indicate that the spaces so braced are included under the same reference number.

The Altitudes in feet above the Mean Level of the Sea are written thus—31·4.

The Scale of the Plans of the County is 6 inches to a mile, and each sheet contains the same area as 16 sheets of the Parish Plans. There is therefore a double reference number to each sheet, as VI. 9., the Roman Numerals referring to the County Plans, the Arabic Figures to the Parish Plans.

The dimensions of the sheets on the Six-inch scale being four miles by six miles, the area is twenty-four square miles, equal to 15,360 acres.

The following are the characters employed on the Ordnance Plans on the Scales of 1-2500, and 6 inches to a mile :—

County Names	©	Hundreds or Wards	W
Parishes	P	Townships	T
Extra Parochial	E	Division of Townships	T
Antiquities	<div style="display: flex; align-items: center;"> <div style="font-size: 4em; margin-right: 10px;">{</div> <div> <p style="margin: 0;">ROMAN</p> <p style="margin: 0;"><i>Druidical or Saxon</i></p> <p style="margin: 0;"><i>Torrian or Subsequent</i></p> </div> </div>		

The descriptions of the boundaries are shown by the following initials :—

Centre of Stream	C.S.	Centre of Fence	C.F.
Centre of Road	C.R.	Top of Cop	T.C.
Side of Stream or Drain ...	S.S. or S.D.	Centre of Wall	C.W.
Root of Hedge	R.H.	Defaced	Def.
Face of Wall	F.W.	Track of Stream	T.S.
Undefined	Und.		

Where a change occurs in the boundaries, the symbol [o—o] is used to show the part at which the change takes place.

N.B.—To convert Decimal Fractions of an Acre into Roods and Perches, multiply the decimal first by 4 and then by 40, preserving the same number of decimals in the product.

Examples—			Aeres.				Aeres.
			633·357				527·013
			4				4
			<hr/>				<hr/>
			1·428				·052
			40				40
			<hr/>				<hr/>
A.	R.	P.		A.	R.	P.	
633	1	17	17·120	527	0	2	2·080

TABLE									
FOR CONVERTING DECIMAL PARTS OF AN ACRE INTO ROODS AND PERCHES.									
Perch.	0 Rood.	1 Rood.	2 Roods.	3 Roods.	Perch.	0 Rood.	1 Rood.	2 Roods.	3 Roods.
0	·000	·250	·500	·750	21	·131	·381	·631	·881
1	·006	·256	·506	·756	22	·137	·387	·637	·887
2	·012	·262	·512	·762	23	·144	·394	·644	·894
3	·019	·269	·519	·769	24	·150	·400	·650	·900
4	·025	·275	·525	·775	25	·156	·406	·656	·906
5	·031	·281	·531	·781	26	·162	·412	·662	·912
6	·037	·287	·537	·787	27	·169	·419	·669	·919
7	·044	·294	·544	·794	28	·175	·425	·675	·925
8	·050	·300	·550	·800	29	·181	·431	·681	·931
9	·056	·306	·556	·806	30	·187	·437	·687	·937
10	·062	·312	·562	·812	31	·194	·444	·694	·944
11	·069	·319	·569	·819	32	·200	·450	·700	·950
12	·075	·325	·575	·825	33	·209	·456	·706	·956
13	·081	·331	·581	·831	34	·212	·462	·712	·962
14	·087	·337	·587	·837	35	·216	·469	·719	·969
15	·094	·344	·594	·844	36	·225	·475	·725	·975
16	·100	·350	·600	·850	37	·231	·481	·731	·981
17	·106	·356	·606	·856	38	·237	·487	·737	·987
18	·112	·362	·612	·862	39	·244	·494	·744	·994
19	·119	·369	·619	·869	40	·250	·500	·750	1·000
20	·125	·375	·625	·875					

PARISH OF LAIRG,

IN THE

COUNTY OF SUTHERLAND.

No. on Plan.	Area in Acres.	Remarks.	No. on Plan.	Area in Acres.	Remarks.
1	1·881	Pasture.	37	1·550	Houses, garden, &c.
2	·652	Pasture.	38	10·844	Arable.
3	5·163	Loch an Fhreiceadain.	39	1·736	Wood.
4	5·130	Pasture.	40	6·932	Arable.
5	24·201	Rough and heathy pasture, &c.	41	3·753	Wood.
6	2·391	Arable, &c.	42	10·886	Arable, &c.
7	·225	House, garden, &c.	43	·530	Stackyard.
8	7·048	Arable, &c.	44	·144	Pasture.
9	·568	Arable and house.	45	14·801	Arable.
10	·521	Rough pasture.	46	12·104	Pasture.
11	7·754	Arable.	47	14·206	Rough pasture.
12	1·089	Rough pasture.	48	3·579	Arable, &c.
13	·879	Arable.	49	67·256	Heathy pasture and wood.
14	1·027	Arable.	50	28·123	Loch a' Bhainbh (part of).
15	2·479	Rough pasture.	51	156·228	Heathy pasture and wood.
16	5·385	Arable, &c.	52	7·854	Pasture.
17	38·461	Rough pasture.	53	·606	Heathy pasture.
18	8·791	Rough pasture.	54	13·981	Pasture.
19	6·394	Arable.	55	·726	Pasture.
20	·536	Arable.	56	2·959	Pasture.
21	·398	Pasture.	57	2·162	Heathy pasture.
22	·464	Arable.	58	8·556	Heathy pasture.
23	4·970	Arable.	59	·868	Wood.
24	1·449	Pasture.	60	4·965	Pasture, &c.
25	7·320	Pasture.	61	2·647	Pasture and wood.
26	10·856	Pasture.	62	·383	Wood.
27	·320	House, pasture, &c.	63	97·230	River Tirry.
28	12·121	Abhainn Sgeithe.	64	6·075	Féith Osdail.
29	9·996	Pasture.	65	9·423	Pasture.
30	·589	Pasture.	66	7·181	Loch.
31	5·776	Pasture.	67	21·014	Pasture, &c.
32	1·118	Pasture.	68	1·502	Wood.
33	3·723	Pasture.	69	3·662	Pasture.
34	38·413	Loch a' Bhainbh (part of).	70	·266	Pasture.
35	6·956	Wood and rough pasture.	71	26·306	Wood and rough pasture.
36	3·669	Arable.			

No. on Plan.	Area in Acres.	Remarks.	No. on Plan.	Area in Acres.	Remarks.
72	1.198	Pasture.	119	4.527	Arable and rough pasture.
73	10.661	Road.	120	.140	House, garden, &c.
74	1.501	Arable.	121	3.214	Arable, Pictish tower, &c.
75	9.652	Pasture.	122	3.727	Pasture.
76	1.517	Pasture.	123	5.084	Arable and heathy pasture.
77	3.111	Arable.	124	3.392	Heathy pasture.
78	4.196	Pasture.	125	2.347	Pasture and Pictish tower.
79	5.977	Rough pasture.	126	1.754	Rough pasture.
80	7.104	Road.	127	19.191	Pasture, &c.
81	.207	Houses, garden, &c.	128	.309	Houses, &c.
82	3.788	Pasture, &c.	128a	1.200	Pasture.
83	2.674	Pasture.	129	4.942	Rough pasture and wood.
84	2712.025	Wood, heathy pasture, &c.	130	.455	Pasture, &c.
85	21.371	Pasture.	131	.740	Pasture.
86	.311	Pasture,	132	.579	Houses, garden, &c.
87	2.345	Pasture.	133	18.247	Pasture.
88	.918	Heathy pasture.	134	4.418	Pasture and wood.
89	2.688	Arable.	135	175.871	Heathy pasture.
90	.647	Houses, garden, &c.	136	1.202	Pasture.
92	2.418	Loch Dubh.	137	194.977	Heathy pasture and wood.
93	132.243	Loch Beannaichte.	138	10.143	Rough pasture.
94	26.297	Rough pasture and wood.	139	.799	Heathy pasture.
95	7.458	Pasture.	140	19.174	Pasture.
96	10.889	Pasture.	141	.249	Pasture.
97	1.364	Rough pasture.	142	102.762	Heathy and rough pasture.
98	1.446	Wood.	143	5.183	Pasture.
99	.925	Rough pasture.	144	2.152	Arable.
100	1.581	Rough pasture.	145	6.246	Arable, pasture, &c.
101	3.130	Pasture.	146	.347	Houses, pasture, &c.
102	1.364	Pasture.	147	.178	Arable.
103	2.594	Pasture.	148	.604	Arable, house, &c.
104	.355	Rough pasture.	149	.763	Arable and heathy pasture.
105	2.512	Heathy and rough pasture.	150	82.050	Loch Tigh na Creige.
106	6.496	Rough pasture.	151	.283	Houses, garden, &c.
107	3.874	Rough pasture.	152	3.134	Arable.
108	7.940	Arable.	153	4.258	Rough pasture.
109	4.999	Arable and house.	154	1.250	Pasture.
110	12.497	Arable.	155	1.436	Pasture.
111	3.494	Arable, &c.	156	2.023	Arable.
112	2.175	Arable.	157	.139	Houses, &c.
113	.868	Wood.	158	.304	Rough pasture.
114	.384	House, garden, &c.	159	34.632	Wood.
115	8.837	Rough pasture, &c.	160	.243	House and pasture.
116	.800	Houses, garden, &c.			
117	.947	Allt a' Chasaidh-ghil (part of).			
118	4.810	Arable and rough pasture.			

No. on Plan.	Area in Acres.	Remarks.	No. on Plan.	Area in Acres.	Remarks.
161	.331	Wood.	211	2.731	Arable.
162	1.678	Arable.	212	.161	Rough pasture.
163	11.227	Arable, pasture, &c.	213	2.232	Arable and heathy pasture.
164	.761	Wood.	214	1.699	Arable, &c.
165	10.683	Wood.	215	1.995	Arable.
166	1.143	Pasture.	216	1.695	Arable.
167	.211	Pasture.	217	1.470	Arable.
168	.117	Houses, &c.	218	1.709	Arable.
169	.375	Rough pasture.	219	3.015	Arable, &c.
170	1.919	Arable.	220	.186	House, garden, &c.
171	7.045	Arable.	221	2.237	Arable.
172	14.847	Arable.	222	2.296	Rough pasture.
173	11.638	Arable.	223	.130	Houses, &c.
174	.579	Garden.	224	.277	Arable.
175	.404	Houses, &c.	225	.334	Houses, garden, &c.
176	6.655	Pasture, &c.	226	5.179	Arable.
177	.213	Houses, garden, &c.	227	4.038	Arable.
178	1.309	Rough pasture.	228	85.673	Heathy pasture, &c.
179	5.684	Arable.	229	4.979	Heathy and rough pasture.
180	1.343	Arable.	230	10.942	Arable, &c.
181	.504	Graveyard.	231	.259	Arable and garden.
182	4.340	Arable.	232	1.602	Houses, rough pasture, &c.
183	3.696	Arable.	233	1.512	Houses, &c.
184	.992	Road.	234	9.997	Arable.
185	6.718	Arable.	235	.267	Arable.
186	2.192	House, garden, &c.	236	.256	Arable.
187	.474	Arable.	237	5.551	Rough pasture.
188	2.552	Arable, &c.	238	.882	Houses, garden, rough pasture, &c.
189	1.589	Arable.	239	9.385	Arable.
190	1.547	Arable.	240	2.369	Heathy pasture.
191	1.497	Arable.	241	11.867	Arable and rough pasture.
192	1.675	Arable.	242	1.766	Rough pasture.
193	.513	Houses, &c.	243	.883	Houses, &c.
194	2.903	Arable and rough pasture.	244	2.355	Arable.
195	.876	Arable.	245	4.826	Arable and rough pasture.
196	1.214	Arable.	246	85.377	Heathy pasture.
197	1.814	Arable, &c.	247	1.519	Arable.
198	1.923	Arable.	248	4.873	Heathy and rough pasture.
199	1.734	Arable, rough pasture, &c.	249	1.412	Heathy pasture.
200	.829	Houses, garden, &c.	250	5.489	Arable.
201	.156	Arable.	251	3.160	Arable.
202	.158	Arable.	252	2.225	Arable.
203	1.823	Arable.	253	1.586	Arable.
204	.080	Houses, &c.	254	13.578	Arable.
205	.164	Houses, garden, &c.	255	.256	Houses, &c.
206	1.745	Arable.			
207	1.174	Arable.			
208	.112	Houses, garden, &c.			
209	.921	Arable.			
210	.088	House, &c.			

PARISH OF LAIRG.

No. on Plan.	Area in Acres.	Remarks.	No. on Plan.	Area in Acres.	Remarks.
256	1·823	Rough pasture, &c.	302	·600	Houses, rough pasture, &c.
257	5·899	Rough pasture, &c.	303	11·311	Arable and rough pasture.
258	·709	Houses, garden, &c.	304	4·845	Arable and rough pasture.
259	1·038	Arable.	305	6·112	Arable.
260	·143	Arable.	306	6·285	Heathy pasture.
261	3·690	Arable.	307	40·365	Pasture, &c.
262	·501	Arable.	308	·331	Pasture.
263	·524	Pasture.	309	·375	Pasture.
264	·349	Houses, &c.	310	5·397	Wood.
265	1·068	Pasture.	311	1·424	Pasture.
266	12·750	Arable and rough pasture.	312	·524	Pasture.
267	6·002	Arable.	313	·416	Wood.
268	1·692	Arable.	314	58·454	Heathy pasture and wood.
269	8·047	Heathy pasture,	315	3·442	Pasture.
270	4·689	Arable, &c.	316	5·412	Pasture.
271	1·181	Rough pasture.	317	16·209	Rough pasture, wood, &c.
272	·518	Pasture.	318	6·016	Arable.
273	3·227	Wood.	319	·507	Arable.
274	·106	House and stackyard.	320	2·862	Rough pasture.
275	2·529	Rough pasture.	321	1·131	Rough pasture.
276	·481	House, garden, &c.	322	499·837	Heathy pasture, &c.
277	11·872	Pasture.	323	6·142	Rough pasture.
278	5·278	Rough pasture.	324	1·713	Arable, &c.
279	2·250	Arable, &c.	325	·210	House, garden, &c.
280	·688	Houses, arable, garden, &c.	326	·164	Rough pasture and arable.
281	3·051	Pasture.	327	2·452	Arable.
282	32·056	Pasture, &c.	328	1·079	Arable.
283	6·905	Marsh.	329	1·422	Houses, gardens, &c.
284	31·047	Loch Dulaich.	330	1·212	Rough pasture.
285	·266	Wood and rough pasture.	331	·427	Rough pasture.
286	110·368	Pasture and heathy pasture.	332	·299	Rough pasture.
287	2·217	Wood.	333	6·518	Arable, &c.
288	18·001	Heathy pasture,	334	·578	Houses, garden, &c.
289	3·002	Wood.	335	·313	Arable.
290	3·004	Wood.	336	·160	Heathy pasture.
291	1·707	Pasture.	337	·497	Rough pasture and road.
292	2·062	Pasture.	338	·177	Houses, &c.
293	1·509	Pasture.	339	6·529	Arable.
294	·247	Pasture.	340	·092	Garden.
295	1·093	Pasture.	341	4·395	Heathy and rough pasture.
296	2·607	Pasture,	342	1·448	Heathy and rough pasture.
297	8·465	Pasture.	343	9·323	Heathy pasture.
298	49·084	Loch Creagach (part of).			
299	·134	Pasture.			
300	5·463	Pasture.			
301	2·256	Pasture.			

No. on Plan.	Area in Acres.	Remarks.	No. on Plan.	Area in Acres.	Remarks.
344	50.160	Wood.	393	.312	Arable.
345	.209	Wood.	394	.357	Arable.
346	.369	Arable.	395	.334	Arable.
347	.398	Arable.	396	4.096	Rough pasture.
348	.046	Waste.	397	3.553	Arable.
349	.428	Arable.	398	1.177	Arable.
350	.190	House, garden, &c.	399	.617	Rough pasture.
351	.124	House, garden, &c.	400	1.287	Arable.
352	.312	Arable.	401	3.296	Arable, &c.
353	.358	Arable.	402	.563	Arable.
354	.845	Pasture.	403	.101	House, garden, &c.
355	1.584	Arable.	404	6.279	Arable.
356	1.230	Arable.	405	2.444	Rough pasture, &c.
357	.310	Arable.	406	3.106	Rough pasture, &c.
358	.173	Houses, garden, &c.	407	1.613	Pasture.
359	.200	Pasture.	408	2.907	Arable.
360	.136	Houses, garden, &c.	409	.231	Houses, &c.
361	.554	Arable.	410	.225	Arable, &c.
362	.543	Rough pasture, &c.	411	.500	Rough pasture.
363	6.925	Arable.	412	.214	Houses, &c.
364	3.806	Arable and wood.	413	1.846	Arable.
365	15.793	Rough pasture.	414	.108	Houses, garden, &c.
366	.506	Wood.	415	1.822	Arable.
367	.459	House, garden, &c.	416	1.572	Arable.
368	26.193	Heathy and rough pasture.	417	1.437	Rough pasture.
369	28.714	Pasture.	418	3.210	Arable.
370	4.666	Rough pasture.	419	1.869	Arable.
371	.103	House, &c.	420	5.199	Arable.
372	9.268	Arable, &c.	421	8.259	Rough pasture, wood, &c.
373	5.397	Arable, wood, &c.	422	5.126	Arable.
374	2.861	Wood and rough pasture.	423	3.139	Rough pasture and wood.
375	7.466	Arable, &c.	424	.064	House, &c.
376	6.343	Arable.	425	.350	Arable.
377	4.141	Houses, garden, &c.	426	1.074	Arable.
378	1.353	Houses, gardens, &c.	427	.596	Houses, rough pasture, garden, &c.
379	2.424	Arable.	428	2.862	Rough pasture.
380	.372	Church, &c.	429	.524	Houses, &c.
381	.907	Arable.	430	.310	Arable.
382	2.869	Houses, rough pasture, &c.	431	13.410	Arable and road.
383	1.438	Arable, house, &c.	432	11.979	Arable.
384	.218	Arable.	433	7.943	Arable and roads.
385	.511	Arable.	434	.391	Houses, &c.
386	.134	House, &c.	435	177.908	Wood.
387	1.642	Pasture.	436	1.597	Arable, &c.
388	.421	Arable.	437	.068	House and garden.
389	.096	Houses, &c.	438	.114	House, &c.
390	.157	House, arable, &c.	439	.254	Arable.
391	.039	House, garden, &c.	440	1.151	Rough pasture, &c.
392	.331	Arable.	441	1.607	Arable.

No. on Plan.	Area in Acres.	Remarks.	No. on Plan.	Area in Acres.	Remarks.
442	·076	House, garden, &c.	491	5·715	Arable.
443	55·054	Rough pasture, &c.	492	·267	House, &c.
444	1·241	Rough pasture, &c.	493	2·135	Rough pasture, &c.
445	4·860	Arable.	494	2·691	Arable.
446	·106	Houses, &c.	495	·277	Houses, gardens, &c.
447	1·051	Arable.	496	12·722	Arable, &c.
448	2·281	Arable.	497	13·674	Arable, &c.
449	·490	Houses, arable, &c.	498	·120	Garden and ruin.
450	1·298	Arable, &c.	499	·385	Houses, &c.
451	·558	Houses, arable, &c.	500	7·479	Rough pasture, &c.
452	6·785	Arable, rough pasture, &c.	501	5·724	Arable and rough pasture.
453	·411	Houses, arable, &c.	502	8·276	Arable.
454	·243	Arable.	503	·758	Houses, garden, &c.
455	4·341	Arable, rough pasture, &c.	504	5·201	Arable.
456	7·668	Rough pasture.	505	2·032	Arable and rough pasture.
457	1·718	Arable.	506	5·417	Rough pasture.
458	8·016	Arable and rough pasture.	507	·408	Arable.
459	9·377	Arable and rough pasture.	508	4·372	Arable.
460	·317	Arable.	509	·378	Houses, garden, &c.
461	1·512	Arable, &c.	510	8·364	Arable, &c.
462	3·168	Arable.	511	·799	Pasture, &c.
463	2·873	Rough pasture.	512	1·099	Rough pasture.
464	1·193	Arable.	513	·521	Houses, garden, &c.
465	·562	Arable.	514	10·840	Arable.
466	·775	Houses, garden, &c.	515	5·848	Arable, &c.
467	·516	Arable.	516	3·025	Arable.
468	1·304	Arable, &c.	517	1·922	Arable.
469	·458	Arable.	518	1·855	Arable.
470	6·477	Rough pasture.	519	3·327	Arable.
471	·501	Rough pasture.	520	·156	Houses, &c.
472	12·520	Arable and roads.	521	1·588	Arable.
473	8·482	Arable and roads.	522	·536	House, garden, &c.
474	10·897	Arable.	523	1·206	Arable.
475	3·304	Arable.	524	1·110	Arable.
476	9·469	Arable.	525	1·262	Arable, &c.
478	3·104	Arable.	526	1·041	Arable.
479	4·548	Arable.	527	·661	Arable.
480	1·907	Arable.	528	·978	Arable.
481	4·292	Arable.	529	·856	Arable.
482	1·581	Road.	530	·074	Arable.
483	5·863	Arable.	531	·282	Rough pasture.
484	·521	Houses, &c.	532	1·516	Arable.
485	5·472	Arable.	533	·923	Arable.
486	·233	Houses, &c.	534	2·549	Arable.
487	2·901	Arable, &c.	535	1·437	Arable.
488	·195	Houses, garden, &c.	536	1·311	Arable.
489	5·692	Arable.	537	1·986	Rough pasture.
490	·114	House, garden, &c.	538	5·199	Rough pasture.
			539	3·672	Arable.
			540	9·570	Arable, &c.

No. on Plan.	Area in Acres.	Remarks.	No. on Plan.	Area in Acres.	Remarks.
541	·162	Road.	589	54·034	Heathy pasture.
542	2·646	Arable.	590	2·434	Rough pasture.
543	·824	Houses, garden, &c.	591	3·185	Pasture.
544	·240	Old quarry.	592	1·207	Arable.
545	11·898	Arable and rough pasture.	593	1·055	Arable.
546	·916	Arable, houses, &c.	594	1·017	Rough pasture.
547	·465	Houses, &c.	595	·261	Houses, &c.
548	·411	Houses, &c.	596	4·165	Arable, &c.
549	1·334	Rough pasture.	597	2·270	Rough pasture.
550	6·546	Arable, pasture, &c.	598	2·721	Rough pasture.
551	7·242	Road.	599	·619	Rough pasture and wood.
552	5·348	Arable.	600	·391	Pasture and wood.
553	1·389	Arable.	601	·248	Houses, &c.
554	1·250	Arable.	602	5·496	Arable, &c.
555	2·618	Arable.	603	4·686	Rough pasture.
556	4·890	Arable.	604	9·960	Rough pasture.
557	3·540	Arable.	605	7·703	Arable and rough pasture.
558	·423	Rough pasture.	606	14·160	Heathy pasture.
559	5·199	Arable.	607	4·077	Rough pasture.
560	5·749	Arable, &c.	608	2·796	Rough pasture.
561	2·878	Pasture.	609	2·799	Arable, &c.
562	3·099	Arable.	610	5·871	Arable and rough pasture.
563	9·627	Rough pasture.	611	2·526	Arable.
564	2·364	Pasture.	612	·615	Houses, garden, &c.
565	1·703	Arable.	613	·688	Heathy pasture.
566	3·093	Arable.	614	2·150	Rough pasture, &c.
567	12·064	Rough pasture.	615	·336	Arable.
568	1·677	Rough pasture and road.	616	1·209	Rough pasture.
569	1·607	Arable.	617	·208	Arable.
570	·257	Waste.	618	·328	Arable, &c.
571	7·550	Arable, &c.	619	3·228	Arable and rough pasture.
572	·261	Waste.	620	1·434	Arable and heathy pasture.
573	2·124	Arable.	621	6·218	Heathy and rough pasture.
574	1·564	Arable.	622	·383	Houses, gardens, &c.
575	1·469	Arable.	623	1·409	Rough pasture.
576	2·458	Rough pasture, &c.	624	3·980	Arable.
577	5·099	Rough pasture, &c.	625	1·574	Arable, &c.
578	37·795	Wood.	626	·827	Arable, &c.
579	9·690	Wood.	627	·679	Arable, &c.
580	1·293	Rough pasture.	628	·378	Rough pasture.
581	3·696	Arable, &c.	629	3·708	Arable.
582	·390	Houses, &c.	630	·358	House, &c.
583	·676	Arable.	636	1·727	Arable.
584	4·320	Heathy and rough pasture.	637	·467	Houses, garden, &c.
585	3·684	Arable and heathy pasture.	638	1·071	Arable.
586	1·398	Arable and road.	639	·506	Houses, garden, &c.
587	·218	Pasture.			
588	·358	Arable.			

No. on Plan.	Area in Acres.	Remarks.	No. on Plan.	Area in Acres.	Remarks.
640	6.660	Rough pasture.	689	.676	Pasture.
641	.953	Arable.	690	.571	Houses, gardens, &c.
642	.185	Arable.	691	5.824	Rough pasture.
643	5.828	Rough pasture.	692	3.294	Arable.
644	.185	Wood.	697	.377	Rough pasture.
645	.398	Houses, garden, &c.	698	.157	Houses, &c.
646	2.691	Arable.	701	5.122	Heathy pasture.
647	1.726	Arable and rough pasture.	703	.671	Arable and houses.
648	4.499	Rough pasture.	704	2.234	Arable and rough pasture.
650	.105	House and garden.	705	8.901	Arable and heathy pasture.
651	.236	Arable.	706	.196	Houses, garden, &c.
652	.790	Arable, &c.	707	18.151	Heathy pasture.
653	.877	Rough pasture.	708	.464	Heathy pasture.
654	.988	Arable.	709	.252	Rough pasture.
655	12.508	Rough pasture, &c.	710	.449	Rough pasture.
656	.141	House, garden, &c.	711	11.831	Heathy and rough pasture.
657	5.648	Heathy pasture.	712	4.735	Rough pasture, &c.
658	.092	House, &c.	713	1.674	Arable.
659	5.156	Arable, &c.	714	1.375	Houses, garden, &c.
660	.209	House, garden, &c.	715	3.743	Arable.
661	1.923	Heathy pasture.	718	.641	Rough pasture, &c.
662	4.407	Arable, &c.	719	.450	Arable, house, &c.
663	.834	Arable.	720	3.530	Rough and heathy pasture.
664	.647	Rough pasture.	721	.147	Houses, garden, &c.
665	.459	Houses, arable, &c.	722	.161	Arable.
666	.126	Houses, &c.	723	6.723	Arable, &c.
667	5.358	Arable, &c.	724	5.296	Wood, heathy pasture, &c.
668	1.856	Rough pasture.	725	.827	Wood.
669	1.900	Arable.	726	.749	Arable.
670	.497	Wood.	727	1.085	Houses, rough pasture, &c.
671	1.930	Arable, &c.	728	1.048	Wood.
672	1.335	Arable, &c.	729	2.465	Arable.
673	.967	Wood.	730	5.813	Wood.
674	2.000	Arable, &c.	731	4.466	Wood and rough pasture.
675	2.591	Wood, &c.	732	1.650	Arable.
676	.300	Wood.	733	2.976	Arable.
678	1.477	Arable, &c.	734	2.532	Arable.
679	.588	Rough pasture and arable.	735	.504	Arable.
680	9.233	Arable, &c.	736	.353	Houses, garden, &c.
681	1.252	Arable, &c.	737	3.732	Arable, &c.
682	5.451	Arable.	738	4.253	Arable, &c.
683	.606	Houses, rough pasture, &c.	739	.707	Arable.
684	3.039	Arable.	740	.122	Houses, garden, &c.
685	1.597	Heathy and rough pasture.	741	.251	Arable.
686	1.891	Road.	742	.333	Arable.
687	218.886	Moss, heathy pasture, &c.			
688	6.786	Pasture.			

No. on Plan.	Area in Acres.	Remarks.	No. on Plan.	Area in Acres.	Remarks.
743	16·880	Rough and heathy pasture.	790	1·446	Arable and rough pasture.
744	1·379	Arable.	791	8·306	Arable.
745	1·464	Arable, &c.	792	4·881	Rough pasture.
746	1·597	Heathy pasture.	793	·684	Houses, &c.
747	3·319	Arable, &c.	794	1·076	Rough pasture, &c.
748	4·348	Arable, &c.	795	·497	Houses, &c.
749	·773	Houses, garden, &c.	796	1·371	Arable and rough pasture.
750	6·835	Arable, &c.	797	·102	Houses, garden, &c.
751	5·972	Arable, &c.	798	3·588	Arable.
752	16·369	Rough and heathy pasture, &c.	799	·282	Pasture.
753	·501	Arable.	800	2·078	Rough pasture, &c.
754	1·138	Arable.	801	·180	Houses, garden, &c.
755	·049	House and garden.	802	·141	House, arable, &c.
756	1·326	Arable.	803	6·555	Arable, &c.
757	·147	Houses, &c.	804	7·148	Rough pasture, &c.
758	·592	Arable.	805	1·860	Wood, rough pasture, &c.
759	1·538	Rough pasture, &c.	806	2·653	Arable.
760	·458	Houses, &c.	807	·241	Houses, &c.
761	·928	Arable.	808	·130	Houses, &c.
762	1·594	Arable.	809	1·158	Rough pasture, &c.
763	1·782	Wood.	810	·436	Houses, arable, &c.
764	·440	Arable.	811	4·056	Arable and rough pasture.
765	·422	Wood.	812	2·913	Arable.
766	2·212	Arable, &c.	813	·498	Heathy pasture.
767	2·609	Arable, &c.	814	2·342	Arable and rough pasture.
768	2·849	Arable, house, &c.	815	·110	Houses, garden, &c.
769	2·270	Arable.	816	4·284	Heathy pasture.
770	·885	Wood.	817	1·103	Arable and heathy pasture.
771	·983	Arable.	818	1·886	Arable and heathy pasture.
772	·382	Arable.	819	·589	Houses, garden, &c.
773	1·906	Arable, wood, &c.	820	·769	Rough pasture.
774	8·366	Wood, rough pasture, &c.	821	1·246	Arable.
775	1·649	Rough pasture.	822	3·793	Arable.
776	·280	Houses, &c.	822a	1·133	Heathy pasture.
777	·375	Arable, &c.	823	1·151	Arable.
778	5·705	Arable, &c.	824	3·367	Arable and rough pasture.
779	1·608	Wood and road.	825	·984	Arable and rough pasture.
780	·200	Arable, &c.	826	·891	Houses, garden, &c.
781	·190	Wood.	827	5·056	Arable and rough pasture.
782	1·895	Arable.	828	·393	Arable.
783	1·777	Arable.	829	·310	Arable.
784	·318	Arable.			
785	9·153	Arable, &c.			
786	2·317	Arable and rough pasture.			
787	7·053	Arable, &c.			
788	2·083	Arable, &c.			
789	4·309	Arable, wood, &c.			

No. on Plan.	Area in Acres.	Remarks.	No. on Plan.	Area in Acres.	Remarks.
830	·569	Houses, garden, &c.	872	·338	Houses, arable, garden, &c.
831	·316	Arable.	873	3·174	Arable, &c.
832	2·428	Arable, rough pasture, &c.	874	6·262	Arable.
833	1·786	Arable.	875	1·476	Houses, rough pasture, garden, &c.
834	·337	Houses, arable, &c.	876	·428	Arable.
835	2·451	Arable, rough pasture, &c.	877	2·453	Arable.
836	3·063	Arable, rough pasture, &c.	878	1·076	Houses, rough pasture, &c.
837	·522	Arable.	879	4·696	Arable.
838	2·306	Arable, rough pasture, &c.	880	6·318	Arable.
839	·147	Arable.	881	·410	Houses, garden, &c.
840	·312	Houses, garden, &c.	882	·566	Arable.
841	2·311	Arable.	883	·502	Houses, garden, &c.
842	1·110	Arable.	884	4·109	Arable.
843	2·400	Arable and rough pasture.	885	2·896	Arable.
844	2·613	Arable, rough pasture, &c.	886	1·113	Rough pasture.
845	·164	Houses, garden, &c.	887	·300	Arable.
846	1·807	Arable and rough pasture.	888	·102	Rough pasture.
847	1·078	Houses, rough pasture, garden, &c.	889	3·959	Arable.
848	3·945	Arable.	890	5·329	Arable.
849	2·777	Arable.	891	11·154	Rough pasture.
850	1·936	Rough pasture.	892	4·380	Arable.
851	3·038	Arable.	893	·945	Houses, garden, &c.
852	1·954	Arable.	894	3·720	Arable.
853	1·795	Arable.	895	·174	Rough pasture.
854	2·728	Arable.	896	5·166	Arable, &c.
855	·315	Houses, &c.	897	1·326	Rough pasture, &c.
856	·746	Arable.	898	·457	Houses, garden, &c.
857	1·816	Arable, &c.	899	1·482	Arable.
858	1·044	Arable.	900	·961	Houses, garden, &c.
859	·159	Houses, &c.	901	9·894	Arable.
860	2·577	Rough pasture.	902	8·882	Arable.
861	·170	Pasture.	903	·663	Houses, arable, &c.
862	2·083	Arable, &c.	904	2·713	Arable and rough pasture.
863	1·311	Arable, rough pasture, &c.	905	·081	House, &c.
864	·198	Houses, garden, &c.	906	·743	Arable.
865	4·086	Arable.	907	·170	Houses, garden, &c.
866	·366	Rough pasture.	908	8·946	Pasture, &c.
867	3·819	Road.	909	·350	Pasture.
868	·224	Houses, &c.	910	7·697	Loch Dail an Arbhair.
869	3·852	Arable, &c.	911	·473	Loch an Fheòir.
870	4·721	Arable, &c.	912	21·427	Road.
871	1·007	Houses, rough pasture, garden, &c.	913	28·937	Railway.
			914	·690	Pasture.
			915	2·056	Pasture.
			916	·736	Arable.
			917	·902	Arable and rough pasture.

No. on Plan.	Area in Acres.	Remarks.	No on Plan.	Area in Acres.	Remarks.
918	4.163	Rough pasture.	964	9.086	Arable and rough pasture.
919	4.443	Road.	965	.184	House and garden.
920	2.856	Rough pasture.	966	1.042	Arable.
921	2.915	Rough pasture, &c.	967	12.126	Heathy pasture.
922	5.469	Rough pasture.	968	10.624	Road.
923	2.641	Rough pasture.	969	16.833	Rough pasture, &c.
924	1.300	Rough pasture.	970	.125	Wood.
925	2.610	Arable.	971	1.033	Arable.
926	5.732	Rough pasture, &c.	972	.255	House, garden, &c.
927	60.934	Heathy pasture, &c.	973	45.868	River Shin (part of).
928	14.615	Wood.	974	1.374	Rough pasture.
929	7.607	Wood.	975	1.519	Wood.
930	6.862	Pasture.	976	.844	Arable and rough pasture.
931	18.727	Pasture.	977	.130	Houses and garden.
932	14.586	Pasture, &c.	978	.393	Pasture.
933	10.366	Pasture.	979	9.295	Arable and rough pasture.
934	4.736	Amhainn a' Ghrudaire (part of).	980	3.414	Arable and rough pasture.
935	85.740	Pasture, ruins, &c.	981	.733	Houses, gardens, &c.
936	4.600	Pasture and ruins.	982	.451	Arable.
937	38.600	Pasture and ruin.	983	.652	Arable.
938	7.840	Pasture and ruins.	983a	4.375	Rough pasture.
939	10.505	Pasture.	984	7.995	Arable and rough pasture.
940	5.279	Arable.	985	1.216	Houses, garden, rough pasture, &c.
941	1.415	Arable.	986	1.820	Rough pasture, &c.
942	2.804	Arable.	987	.272	Arable.
943	.927	Wood.	988	263.115	Wood, &c.
944	123.021	Wood, rough pasture, &c.	989	16.495	Arable.
945	79.096	Wood.	990	13.722	Arable.
946	1.508	Pasture.	991	2.330	Pasture.
947	.684	Wood.	992	1.531	Wood.
948	21.672	Pasture.	992a	.267	Arable and garden.
949	3.121	Arable and rough pasture.	993	.450	House, &c.
950	3.574	Arable.	994	12.277	Arable, &c.
951	2.804	Rough pasture.	995	1.346	Wood.
952	.999	Rough pasture.	996	16.739	Arable.
953	8.934	Arable and rough pasture.	997	6.182	Arable.
954	.321	Houses, garden, &c.	998	.128	Wood.
955	1.832	Rough pasture.	999	5.474	Arable.
956	.781	Arable and rough pasture.	1000	.570	Houses, garden, &c.
957	3.787	Rough pasture, &c.	1001	1.372	Road.
958	.570	Arable.	1002	8.651	Arable.
959	.269	Houses and garden.	1003	.092	Reservoir.
960	1.684	Arable.	1004	1.240	Arable.
961	.411	Rough pasture.	1005	4.034	Pasture.
962	.527	Arable.	1006	32.649	Wood.
963	3.746	Arable, &c.			

[illegible]

RECAPITULATION FOR THE PARISH.

Area in Acres.

111305·085

71·525

28·937

7059·580

Land.

Roads.

Railways.

Water.

118465·127Total area of the Parish of Laig, in the County of Sutherland.

INDEX TO PLACES

IN THE

P A R I S H O F L A I R G.

COUNTY OF SUTHERLAND.

Name of Place.	No. of Sheet.		Name of Place.	No. of Sheet.	
	6-inch scale.	25·344 in. scale.		6-inch scale.	25·344 in. scale.
Achad a' Phris -	LXXXV.	15, 16	Free Church	XCIV.	16
Achlich -	CII.	4			
Achnapearain -	LXXXV.	15	Glebe -	{ XCIV.	12
Alltbreac -	XCIV.	1		{ XCIV.	16
A' Mhèirle -	CIII.	2	Gruids -	{ CII.	4, 8
Badan -	XCIV.	9			
Baddinneckin -	XCIV.	16	Kinvonovie -	XCIV.	13
Balcharn -	XCIV.	13			
Balindialish -	"	"	Lairg -	"	"
Balloan -	"	"	Lairg Lime Works	CIII.	1
Builnatobernich -	"	"	Lairg Muir -	XCIV.	9, 13
			Lairg Station -	CIII.	1
Caledonian Bank -	"	"	Lòndubh -	CII.	4
Caolishie -	LXXXV.	11	Lòn na Cloich-		
Carnich -	CII.	4	bhuaile -	LXXXVI.	9
Church -	XCIV.	13		{ XCIV.	12, 16
Claonel -	{ CII.	4	Lower Lairg -	{ XCV.	9, 13
Cnocdubh -	XCIV.	13			
Colaboll -	XCIV.	4	Manse -	XCIV.	12
Corrish -	CII.	"	Manse -	"	16
Craggie -	XCIV.	10, 14	Midpenny -	LXXXV.	7
Cuilbhuidhe -	"	9			
Cuilmhaillidh -	"	"	Pitarxie -	CII.	4, 8
Culnastirren -	"	14			
Dail Chopagach -	LXXXV.	4, 8	Reay Cottage -	XCIV.	12
Dalchork -	XCIV.	4	Rhinamaen -	{ XCIV.	13
Dalmichy -	XCIV.	16		{ CII.	1
Ducharnich -	CII.	4	Riemarstaig -	XCIV.	14
Dulaich -	XCIV.	9, 10	Rienbrec -	CIII.	1
			Rudhanacloimhe -	CII.	4
Eilean a' Chàirn -	XCIV.	16	Ruidhean -	"	"
Eilean Domhnuill -	"	12, 16	Ruidhean -	LXXXV.	8
Eilean na Chraoibhe	"	16	Sabhalbeag -	XCIV.	9
			Sabhalmòr -	"	"

Name of Place.	No. of Sheet.		Name of Place.	No. of Sheet.	
	6-inch scale.	25·344 in. scale.		6-inch scale.	25·344 in. scale.
Salachadh -	XCIV.	7, 11	The Cottage - {	XCV.	13
School -	XCV.	9		XCIV.	16
School -	XCIV.	16	Tighcreag -	XCV.	6
Shiness -	LXXXV. {	11, 12, &c.	Tomich -	CIII,	1, 2
Shiness House -	„	10	Torboll -	„	1
Shiness Quarry -	XCV.	14	Torbreac -	XCV.	5
Strath Fleet -	LXXIV.	15	Upper Lairg -	XCIV.	12
Strath Tirry - {	LXXXV. {	3, 7, 8			

LONDON:

Printed by **GEORGE E. EYRE** and **WILLIAM SPOTTISWOODE**,
Printers to the Queen's most Excellent Majesty.

For Her Majesty's Stationery Office,



ORDNANCE SURVEY OF SCOTLAND.

BOOK OF REFERENCE TO THE PLAN

OF THE

PARISH OF LAMINGTON & WANDEL,

IN THE

COUNTY OF LANARK,

CONTAINING 12918·665 ACRES.

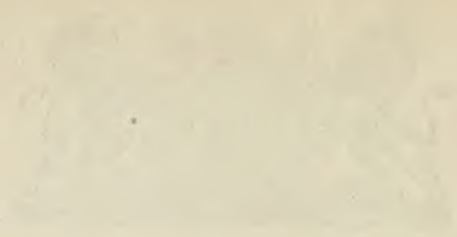
COLONEL SIR HENRY JAMES, R.E., F.R.S., F.G.S., &c.,

SUPERINTENDENT OF THE ORDNANCE SURVEY.

PRINTED AT THE ORDNANCE SURVEY OFFICE, SOUTHAMPTON.

1861.

Price One Shilling.



REPORT OF THE COMMISSIONERS OF THE LAND OFFICE

FOR THE YEAR 1861

AND

STATE OF THE LANDS BELONGING TO THE CROWN

IN THE YEAR 1861

BY THE COMMISSIONERS OF THE LAND OFFICE

AND BY THE SECRETARY OF STATE

PRINTED BY THE COMMISSIONERS OF THE LAND OFFICE

AND BY THE SECRETARY OF STATE

PRINTED AT THE COMMISSIONERS OF THE LAND OFFICE

1861

BY THE COMMISSIONERS OF THE LAND OFFICE

length on
every ap-
18 inch

area of

in this

aced are

thus—

ch sheet
therefore
Numerals
is.

s on the

.... **W**

.... **T**

.... **T**

Saxon

Subsequent

tials:—

... *C. F.*

... *T. C.*

... *C. W.*

... *Def.*

... *T. S.*

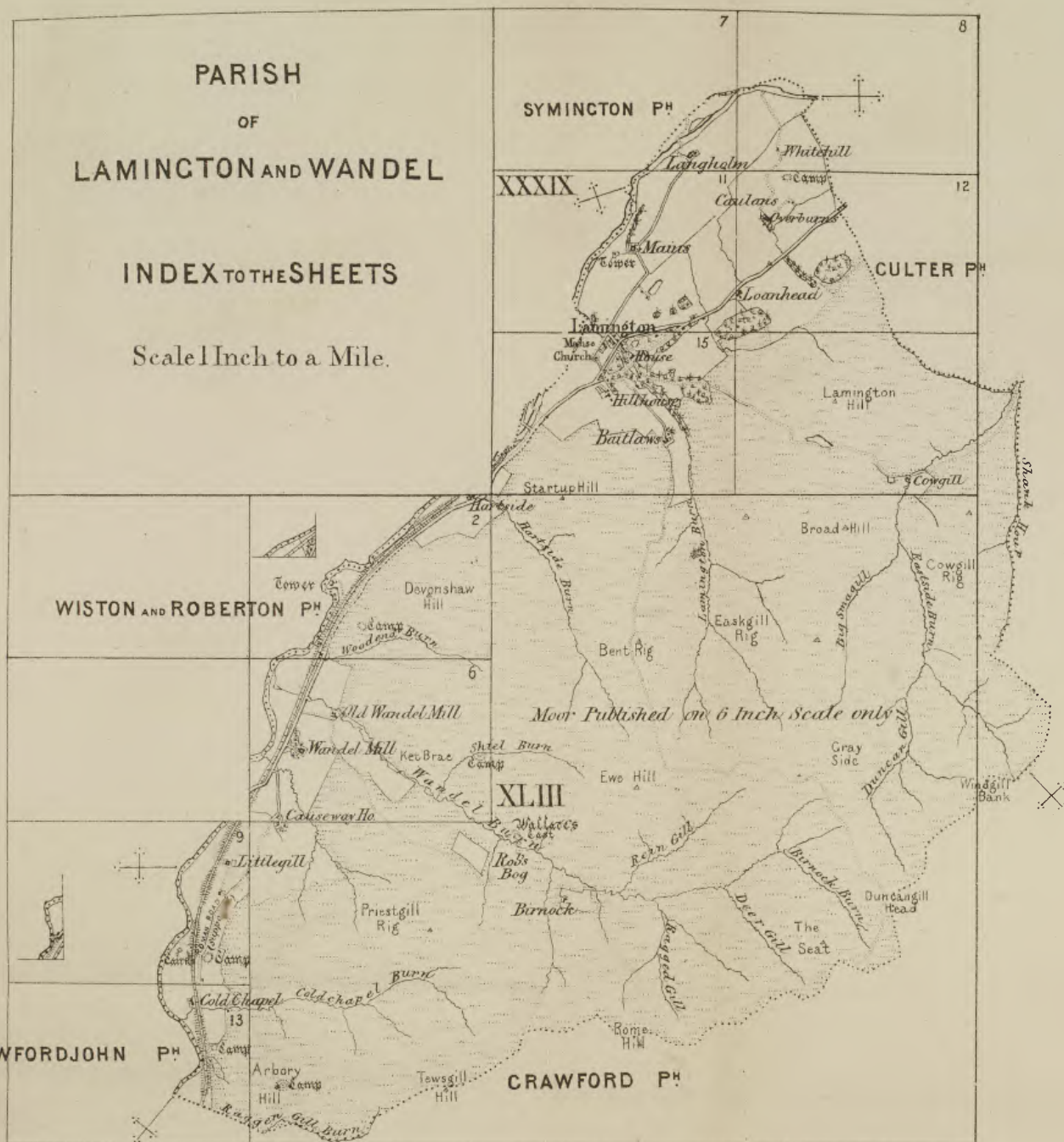
where a change occurs in the country,
the part at which the change takes place.

ed to shew

PARISH
OF
LAMINGTON AND WANDEL

INDEX TO THE SHEETS

Scale 1 Inch to a Mile.



SURVEYED BY MAJOR BAYLY, R.E.

Published in 9 Sheets at 2/6 each

Zincographed and printed under the direction of Captⁿ A. de C. Scott, R.E.

1874

PARISH

LAMBTON & WANGOLF

1874

100 SHEETS

1874

1874

8

EXPLANATORY REMARKS.

The Scale of the Parish Plans is the 1-2500th of the actual length on the ground, and is equal to 25·344 inches to a mile, which is very approximately equal to one square inch to one acre, the square of 1·0018 inch being equal to one acre.

The length of each sheet is $1\frac{1}{2}$ miles, and the width 1 mile, the area of each sheet is therefore 960 acres.

Each enclosure has a reference number to the area which is given in this Book.

The Braces (*f*) on the plans are to indicate that the spaces so braced are included under the same reference number.

The Altitudes in feet above the Mean Level of the Sea are written thus—
31·4.

The Scale of the Plans of the County is 6 inches to a mile, and each sheet contains the same area as 16 sheets of the Parish Plans. There is therefore a double reference number to each sheet, as VI. 9., the Roman Numerals referring to the County Plans, the Arabic Figures to the Parish Plans.

The following are the characters employed on the Ordnance Plans on the Scales of 1-2500, and 6 inches to a mile:—

County Names	Ⓒ	Hundreds or Wards	W
Parishes	⒫	Townships	T
Extra Parochial.....	E	Division of Townships	T
Antiquities	<div style="display: flex; align-items: center;"> <div style="font-size: 4em; margin-right: 10px;">{</div> <div> <p>ROMAN</p> <p>Druidical or Saxon</p> <p><i>Norman or Subsequent</i></p> </div> </div>		

The descriptions of the boundaries are shewn by the following initials:—

Centre of Stream	C. S.	Centre of Fence	C. F.
Centre of Road	C. R.	Top of Cop	T. C.
Side of Stream or Drain S. S. or S. D.		Centre of Wall	C. W.
Root of Hedge	R. H.	Defaced	Def.
Face of Wall	F. W.	Track of Stream.....	T. S.
Undefined			Und.

Where a change occurs in the boundaries, the symbol [o—o] is used to shew the part at which the change takes place.

TABLE

FOR CONVERTING DECIMAL PARTS OF AN ACRE INTO ROODS AND PERCHES.

PERCHES.	0 ROOD.	1 ROOD.	2 ROODS.	3 ROODS.
0	0.000	0.250	0.500	0.750
1	0.006	0.256	0.506	0.756
2	0.012	0.262	0.512	0.762
3	0.019	0.269	0.519	0.769
4	0.025	0.275	0.525	0.775
5	0.031	0.281	0.531	0.781
6	0.037	0.287	0.537	0.787
7	0.044	0.294	0.544	0.794
8	0.050	0.300	0.550	0.800
9	0.056	0.306	0.556	0.806
10	0.062	0.312	0.562	0.812
11	0.069	0.319	0.569	0.819
12	0.075	0.325	0.575	0.825
13	0.081	0.331	0.581	0.831
14	0.087	0.337	0.587	0.837
15	0.094	0.344	0.594	0.844
16	0.100	0.350	0.600	0.850
17	0.106	0.356	0.606	0.856
18	0.112	0.362	0.612	0.862
19	0.119	0.369	0.619	0.869
20	0.125	0.375	0.625	0.875
21	0.131	0.381	0.631	0.881
22	0.137	0.387	0.637	0.887
23	0.144	0.394	0.644	0.894
24	0.150	0.400	0.650	0.900
25	0.156	0.406	0.656	0.906
26	0.162	0.412	0.662	0.912
27	0.169	0.419	0.669	0.919
28	0.175	0.425	0.675	0.925
29	0.181	0.431	0.681	0.931
30	0.187	0.437	0.687	0.937
31	0.194	0.444	0.694	0.944
32	0.200	0.450	0.700	0.950
33	0.206	0.456	0.706	0.956
34	0.212	0.462	0.712	0.962
35	0.219	0.469	0.719	0.969
36	0.225	0.475	0.725	0.975
37	0.231	0.481	0.731	0.981
38	0.237	0.487	0.737	0.987
39	0.244	0.494	0.744	0.994
40	0.250	0.500	0.750	1.000

N.B.—To convert Decimal Fractions of an Acre into Roods and Perches, multiply the decimal first by 4 and then by 40, preserving the same number of decimals in the product.

EXAMPLE 1.

633.357 Acres.
4
 1.428
40

A. R. P.
 633 1 17 17.120

EXAMPLE 2.

527.013 Acres.
4
 .052
40

A. R. P.
 527 0 2 2.080

JANUARY

1890				
Day	Month	Year	Day	Month
1	Jan	1890	1	Jan
2	Jan	1890	2	Jan
3	Jan	1890	3	Jan
4	Jan	1890	4	Jan
5	Jan	1890	5	Jan
6	Jan	1890	6	Jan
7	Jan	1890	7	Jan
8	Jan	1890	8	Jan
9	Jan	1890	9	Jan
10	Jan	1890	10	Jan
11	Jan	1890	11	Jan
12	Jan	1890	12	Jan
13	Jan	1890	13	Jan
14	Jan	1890	14	Jan
15	Jan	1890	15	Jan
16	Jan	1890	16	Jan
17	Jan	1890	17	Jan
18	Jan	1890	18	Jan
19	Jan	1890	19	Jan
20	Jan	1890	20	Jan
21	Jan	1890	21	Jan
22	Jan	1890	22	Jan
23	Jan	1890	23	Jan
24	Jan	1890	24	Jan
25	Jan	1890	25	Jan
26	Jan	1890	26	Jan
27	Jan	1890	27	Jan
28	Jan	1890	28	Jan
29	Jan	1890	29	Jan
30	Jan	1890	30	Jan
31	Jan	1890	31	Jan

The following is a list of the names of the persons who have been born in the month of January, 1890, in the city of New York, and who have been baptized in the Protestant Episcopal Church.

10000	10000
10000	10000
10000	10000
10000	10000
10000	10000
10000	10000
10000	10000
10000	10000
10000	10000
10000	10000
10000	10000
10000	10000
10000	10000
10000	10000
10000	10000
10000	10000
10000	10000
10000	10000
10000	10000
10000	10000
10000	10000
10000	10000
10000	10000
10000	10000
10000	10000
10000	10000
10000	10000
10000	10000
10000	10000
10000	10000
10000	10000
10000	10000
10000	10000
10000	10000
10000	10000
10000	10000
10000	10000
10000	10000
10000	10000
10000	10000
10000	10000
10000	10000
10000	10000
10000	10000
10000	10000
10000	10000
10000	10000
10000	10000
10000	10000
10000	10000
10000	10000
10000	10000
10000	10000
10000	10000
10000	10000
10000	10000
10000	10000
10000	10000
10000	10000
10000	10000
10000	10000
10000	10000
10000	10000
10000	10000
10000	10000
10000	10000
10000	10000
10000	10000
10000	10000
10000	10000
10000	10000
10000	10000
10000	10000
10000	10000
10000	10000
10000	10000
10000	10000
10000	10000
10000	10000
10000	10000
10000	10000
10000	10000
10000	10000
10000	10000
10000	10000
10000	10000
10000	10000
10000	10000
10000	10000
10000	10000
10000	10000
10000	10000
10000	10000
10000	10000
10000	10000
10000	10000
10000	10000
10000	10000
10000	10000
10000	10000
10000	10000
10000	10000
10000	10000
10000	10000
10000	10000
10000	10000
10000	10000
10000	10000
10000	10000
10000	10000
10000	10000
10000	10000
10000	10000
10000	10000
10000	10000
10000	10000
10000	10000
10000	10000
10000	10000
10000	10000
10000	10000
10000	10000
10000	10000
10000	10000
10000	10000
10000	10000
10000	10000
10000	10000
10000	10000
10000	10000
10000	10000
10000	10000
10000	10000
10000	10000
10000	10000
10000	10000
10000	10000
10000	10000
10000	10000
10000	10000
10000	10000
10000	10000
10000	10000
10000	10000
10000	10000
10000	10000
10000	10000
10000	10000
10000	10000
10000	10000
10000	10000
10000	10000
10000	10000
10000	10000
10000	10000
10000	10000
10000	10000
10000	10000
10000	10000
10000	10000
10000	10000
10000	10000
10000	10000
10000	10000
10000	10000
10000	10000
10000	10000
10000	10000
10000	10000
10000	10000
10000	10000
10000	10000
10000	10000
10000	10000
10000	10000
10000	10000
10000	10000
10000	10000
10000	10000
10000	10000
10000	10000
10000	10000
10000	10000
10000	10000
10000	10000
10000	10000
10000	10000
10000	10000
10000	10000
10000	10000
10000	10000
10000	10000
10000	10000
10000	10000
10000	10000
10000	10000
10000	10000
10000	10000
10000	10000
10000	10000
10000	10000
10000	10000
10000	10000
10000	10000
10000	10000
10000	10000
10000	10000
10000	10000
10000	10000
10000	10000
10000	10000
10000	10000
10000	10000
10000	10000
10000	10000
10000	10000
10000	10000
10000	10000
10000	10000
10000	10000
10000	10000
10000	10000
10000	10000
10000	10000
10000	10000
10000	10000
10000	10000
10000	10000
10000	10000
10000	10000
10000	10000
10000	10000
10000	10000
10000	10000
10000	10000
10000	10000
10000	10000
10000	10000
10000	10000
10000	10000
10000	10000
10000	10000
10000	10000
10000	10000
10000	10000
10000	10000
10000	10000
10000	10000
10000	10000
10000	10000
10000	10000
10000	10000
10000	10000
10000	10000
10000	10000
10000	10000
10000	10000
10000	10000
10000	10000
10000	10000
10000	10000
10000	10000
10000	10000
10000	10000
10000	10000
10000	10000
10000	10000
10000	10000
10000	10000
10000	10000
10000	10000
10000	10000
10000	10000
10000	10000
10000	10000
10000	10000
10000	10000
10000	10000
10000	10000
10000	10000
10000	10000
10000	10000
10000	10000
10000	10000
10000	10000
10000	10000
10000	10000
10000	10000
10000	10000
10000	10000
10000	10000
10000	10000
10000	10000
10000	10000
10000	10000
10000	10000
10000	10000
10000	10000
10000	10000
10000	10000
10000	10000
10000	10000
10000	10000
10000	10000
10000	10000
10000	10000
10000	10000
10000	10000
10000	10000
10000	10000
10000	10000
10000	10000
10000	10000
10000	10000
10000	10000
10000	10000
10000	10000
10000	10000
10000	10000
10000	10000
10000	10000
10000	10000
10000	10000
10000	10000
10000	10000
10000	10000
10000	10000
10000	10000
10000	10000
10000	10000
10000	10000
10000	10000

PARISH OF LAMINGTON & WANDEL,

IN THE

COUNTY OF LANARK.

No. of Sheet.	No. on Plan.	Area in Acres.	Description.
XXXIX. 7.	1	·667	Pool (part of)—old course of river.
„	2	23·157	Rough pasture, brushwood, & pool.
„	3	·524	Stream.
„	4	3·084	Rough pasture & brushwood.
„	5	10·614	Pasture, slope, & part of burn.
„	6	22·428	Arable & slope.
„	7	2·500	Arable, slope, & half of burn.
„	8	1·020	Langholm, homestead, gardens, &c
„	9	10·827	Arable, road, trees, & half of burn.
„	10	34·801	River Clyde (part of).
„	11	·286	Pool.
„	12	·883	Stackyard.
„	13	21·161	Arable, embankment, & half of drain
XXXIX. 8.	14	9·094	Pasture.
„	15	40·386	Arable, road, half of drain, &c.
„	16	·388	Drain, pool, & burn (part of).
„	17	19·477	Arable, embankment, & half of drain
„	18	13·720	Arable, embankment, & half of drain
„	19	7·299	Meadow, road, half of drain, &c.
„	20	2·409	Arable.
„	21	·329	Pasture.
„	22	·131	Whitehill, cottage & offices.
„	23	·415	Pond.
„	24	44·264	Arable, road, marsh, slope, &c.
„	25	12·568	Arable, embankment, & half of drain
„	26	4·229	Plantation.
XXXIX. 14.	27	1·550	Arable & half of Hartside Burn.
„	28	1·458	Arable & half of Hartside Burn.
„	29	1·153	Arable & half of Hartside Burn.
„	30	1·894	Plantation, road, part of burn, &c.
„	31	·096	Hartside Cottage & garden.
„	32	22·922	Turnpike road.
XXXIX. 11.	33	1·429	Arable & pool (part of).
„	34	·170	Pool.
„	35	19·257	Arable & slope.
„	36	18·202	Arable & slope.
„	37	22·945	Arable, slope, & trees.
„	38	14·973	Arable.
„	39	11·509	Arable.
„	40	13·018	Arable, embankment, slope, &c.
		417·237	Carried forward.

No. of Sheet.	No. on Plan.	Area in Acres.	Description.
XXXIX. 11.	41	417·237 ·184	<i>Brought forward.</i> Plantation & slope.
"	42	·872	Plantation & slope.
"	43	6·227	Arable & trees.
"	44	7·891	Arable.
"	45	14·033	Arable.
"	46	6·793	Arable.
"	47	22·760	Arable.
"	48	20·325	Arable.
"	49	16·250	Arable, road, trees, & embankment
"	50	·501	Plantation, slope, footpath, & ruin.
"	51	·788	Pasture, road, & slope.
"	52	·665	Plantation & slope.
"	53	1·649	Lamington Mains, homestead, &c.
"	54	·191	Pasture, road, slope, & trees.
"	55	4·576	Parish road.
"	56	·101	Plantation & slope.
"	57	·093	Pond, slope, &c.
"	58	12·539	Arable & trees.
"	59	9·645	Arable.
"	60	5·715	Arable.
"	61	28·306	Arable.
"	62	9·283	Arable.
"	63	39·600	Arable & trees.
"	64	·037	Lamington Burn (half of).
"	65	15·621	Arable, trees, & embankment.
"	66	11·983	Arable.
"	67	11·710	Arable.
"	68	·099	Shuttlefield, cottage, garden, &c.
"	69	·152	Shuttlefield, cottage, garden, &c.
"	70	10·213	Arable.
"	71	2·650	Curling pond.
"	72	14·623	Arable & road.
"	73	·680	Public road through fields.
"	74	·940	Plantation.
"	75	10·898	Arable.
"	76	2·758	Plantation.
"	77	11·076	Arable.
"	78	12·107	Arable & trees.
"	79	12·636	Arable.
"	80	·686	Arable, garden, & footpath.
"	81	·518	Plantation, slope, & footpath.
"	82	·109	Pool (part of).
"	83	2·718	Rough pasture, part of burn, &c.
"	84	1·045	Plantation.
"	85	18·223	Arable & trees.
"	86	21·275	Arable.
"	87	1·297	Arable & slope.
"	88	·840	Plantation.
"	89	9·543	Arable.
"	90	1·868	Plantation.
		802·529	<i>Carried forward.</i>

No. of Sheet.	No. on Plan.	Area in Acres.	Description.
		802·529	<i>Brought forward.</i>
XXXIX. 11.	91	·242	Garryberries, cottage, garden, &c.
"	92	·111	Lodge, &c.
"	93	·211	Backfield Cottage, garden, &c.
"	94	·231	House, smithy, garden, &c.
"	95	11·355	Arable, road, slope, & rocks.
XXXIX. 12.	96	12·132	Arable, half of drain, &c.
"	97	19·755	Arable & road.
"	98	29·795	Arable.
"	99	22·627	Arable.
"	100	1·266	Overburns, homestead, garden, &c.
"	101	·309	Ornamental ground, road, &c.
"	102	1·407	Plantation, road, & footpath.
"	103	·814	Arable.
"	104	·178	Pond.
"	105	·890	Pasture & slope.
"	106	16·059	Arable, road, & trees.
"	107	·396	Caulans, cottage, garden, &c.
"	108	23·711	Arable & road.
"	109	19·542	Arable.
"	110	18·463	Arable & trees.
"	111	18·766	Arable.
"	112	·842	Rough pasture & road.
"	113	59·689	Arable.
"	114	45·407	Arable.
"	115	4·243	Plantation.
"	116	16·556	Plantation.
"	117	·148	Garden.
"	118	·391	Loanhead, homestead, &c.
"	119	·606	Arable & trees.
"	120	·179	Pond.
"	121	2·765	Rough pasture, road, whins, &c.
"	122	·595	Arable & road.
"	123	25·223	Plantation, road, & quarry.
"	124	55·263	Arable & road.
"	125	115·248	Rough heathy pasture & road.
XXXIX. 15.	126	1·388	Pasture.
"	127	·281	Pool (part of).
"	128	12·107	Arable, road, part of burn &c.
"	129	·161	Plantation.
"	130	·661	Manse, garden, &c.
"	131	·231	Plantation, road, & footpath.
"	132	·750	Pasture, trees, & part of burn.
"	133	·502	Pasture.
"	134	1·315	Houses, gardens, &c.
"	135	·227	Parish road.
"	136	·364	House, ornamental ground, &c.
"	137	·136	Bleaching green & half of burn.
"	138	·107	Pasture, road, & half of burn.
"	139	·480	Arable & half of burn.
"	140	·364	House, gardens, plantation, &c.
		1347·018	<i>Carried forward.</i>

No. of Sheet.	No. on Plan.	Area in Acres.	Description.
XXXIX. 15.	141	1347·018	<i>Brought forward.</i>
"	142	·519	Chapel, ornamental ground, &c.
"	143	·425	House, garden, &c.
"	144	·379	House, gardens, &c.
"	145	·240	Houses, gardens, &c.
"	146	·268	Public road.
"	147	·213	Plantation & footpath.
"	148	1·038	Plantation.
"	149	1·235	Plantation.
"	150	13·749	Ornamental ground, road, slope, &c
"	151	3·996	Ornamental ground, road, slope, &c
"	152	6·364	Plantation.
"	153	·071	Pool (part of).
"	154	1·599	Pasture & slope.
"	155	5·243	Arable.
"	156	3·096	Arable.
"	157	·432	Church & burial ground.
"	158	4·449	Arable.
"	159	6·069	Ornamental ground & trees.
"	160	·258	Ornamental ground, half of burn, &c
"	161	·103	House, &c.
"	162	1·124	Plantation, footpath, & part of burn
"	163	·885	Ornamental ground, slope, &c.
"	164	·340	Lamington House, conservatory, &c
"	165	·464	Plantation, footpath, & half of burn
"	166	1·876	Ornamental ground, shrubbery, &c
"	167	·113	Plantation & slope.
"	168	·666	Garden, conservatory, &c.
"	169	·871	Garden, conservatory, &c.
"	170	2·551	Ornamental ground.
"	171	·447	Plantation.
"	172	·305	Offices, &c.
"	173	64·339	Arable, old gravel pit, & whins.
"	174	·110	Pasture.
"	175	26·392	Arable & slope.
"	176	·401	Plantation.
"	177	·252	School, garden, &c.
"	178	·342	Plantation & road.
"	179	·130	Lodge, &c.
"	180	1·850	Arable & road.
"	181	·358	Garden, &c.
"	182	·452	Pasture.
"	183	·350	Plantation, &c.
"	184	·724	Pasture.
"	185	1·705	Hillhouse, homestead, &c.
"	186	1·430	Plantation.
"	187	10·572	Arable.
"	188	15·382	Plantation, road, part of burn, &c.
"	189	·201	Kennel, garden, &c.
"	190	·140	Millhill, cottage, garden, &c.
"		·039	House, &c.
		1531·575	<i>Carried forward.</i>

No. of Sheet.	No. on Plan.	Area in Acres.	Description.
		1531·575	<i>Brought forward.</i>
XXXIX. 15.	191	·642	Pasture, road, & trees.
"	192	29·807	Plantation, road, half of burn, &c.
"	193	9·645	Arable.
"	194	·758	Turnpike road (part of).
"	195	4·377	Arable.
"	196	·400	Pasture.
"	197	·127	Old turnpike road.
"	198	2·450	Pasture & slope.
"	199	·170	House, garden, &c. (Hartside T. P.)
"	200	15·925	Arable.
"	201	37·795	Arable, embankment, pond, &c.
"	202	25·175	Arable.
"	203	9·620	Arable.
"	204	11·024	Arable.
"	205	·283	Pond.
"	206	1·262	Plantation & footpath.
"	207	1·614	Arable & embankment.
"	208	2·452	Pasture.
"	209	8·880	Arable.
"	210	5·051	Arable.
"	211	·141	Bleaching green.
"	212	·738	Baitlaws, homestead (part of), &c.
"	213	·324	Occupation road.
"	214	·241	Plantation.
"	215	·396	Baitlaws, homestead (part of), &c.
"	216	·599	Plantation.
"	217	10·073	Arable & trees.
"	218	14·190	Arable, road, & trees.
"	219	2·356	Rough pasture & trees.
"	220	9·236	Arable.
XXXIX. D.	221	174·052	Rough pasture, slope, road, &c.
"	222	2·378	Rough heathy pasture, &c.
"	223	3·039	Pond.
"	224	4·773	Public road.
"	225	1·070	Pasture.
"	226	·357	Cowgill, house, garden, &c.
"	227	4·206	Arable.
"	228	6·578	Arable.
XLIII. 2.	229	21·838	Arable & embankment.
"	230	·707	Plantation.
"	231	1·486	Arable & trees.
"	232	·793	Hartside, homestead, &c.
"	233	·309	Plantation & slope.
"	234	·378	Garden, &c.
"	235	34·579	Arable, pond, trees, & rocks.
"	236	21·183	Arable.
"	237	·259	Pasture.
"	238	3·577	Pasture & slope.
"	239	11·828	Arable, rocks, & ruin.
"	240	1·181	Arable.
		2031·897	<i>Carried forward.</i>

No. of Sheet.	No. on Plan.	Area in Acres.	Description.
		2031·897	<i>Brought forward.</i>
XLIII. 2.	241	3·920	Pasture, road, & slope.
"	242	11·419	Pasture, road, slope, & rocks.
"	243	·376	Pasture & road.
"	244	·048	House, &c.
"	245	·111	Garden.
XLIII. 5.	246	·644	Arable & rocks.
"	247	·231	Cottage, garden, &c.
"	248	·059	Cottage, garden, &c.
"	249	·232	Garden, arable, waste ground, &c.
"	250	·171	Occupation road.
"	251	3·499	Arable & slope.
XLIII. 6.	252	26·461	Arable.
"	253	·308	House, garden, &c.
"	254	·200	Woodend, houses, garden, &c.
"	255	1·284	Arable.
"	256	33·676	Arable.
"	257	6·360	Arable & embankment.
"	258	5·203	Meadow & slope.
"	259	·175	Pasture.
"	260	49·112	River Clyde (part of).
"	261	19·895	Arable & slope.
"	262	·514	Plantation.
"	263	11·292	Arable & road.
"	264	17·165	Arable.
"	265	·621	Old Wandel Mill, homestead, &c
"	266	·812	Pasture & slope.
"	267	·118	Occupation road.
"	268	3·897	Plantation.
"	269	·491	Pond.
"	270	·319	Garden, &c.
"	271	·346	Occupation road.
"	272	2·541	Plantation.
"	273	·239	Plantation.
"	274	·167	Ornamental ground & road.
"	275	4·659	Arable & trees.
"	276	·873	Wandel Mill, homestead, &c.
"	277	·703	Stackyard.
"	278	·214	Pasture.
"	279	·179	Waste ground, road, & pool.
"	280	16·682	Arable & road.
"	281	19·231	Arable & road.
"	282	5·995	Rough pasture & slope.
"	283	4·735	Wandel Burn (part of).
"	284	2·068	Rough pasture & slope.
"	285	18·242	Arable & slope.
"	286	20·804	Arable, slope, & embankment.
"	287	42·984	Caledonian Railway (part of).
"	288	7·106	Arable & slope.
"	289	9·861	Arable.
"	290	13·910	Arable.
		2402·049	<i>Carried forward.</i>

No. of Sheet.	No. on Plan.	Area in Acres.	Description.
		2402·049	<i>Brought forward.</i>
XLIII. 6.	291	16·893	Arable.
"	292	·111	Pond.
"	293	·994	Arable & slope.
"	294	22·996	Arable.
"	295	6·379	Arable & slope.
"	296	6·176	Arable.
"	297	2·553	Arable.
"	298	·249	Causeway House, houses & gardens
"	299	14·763	Arable.
"	300	4·314	Rough pasture.
XLIII. B.	301	5·625	Arable.
"	302	1·320	Plantation.
"	303	2253·598	{ Rough heathy pasture, rough pas- ture, slope, trees, rocks, road, sheep rees, sheepfold, old quar- ries, camps (remains of), & parts of Hartside & Wandel Burns.
"	304	5835·881	{ Rough heathy pasture, rough pas- ture, slope, trees, rocks, road, sheep rees, sheepfolds, shingle, old quarry, ruin, & parts of Cow Gill & Wandel Burn.
XLIII. 9.	305	16·716	Arable, road, & rocks.
"	306	·673	Littlegill, homestead, garden, &c.
"	307	·537	Stackyard.
"	308	14·385	Arable & embankment.
"	309	·116	Pond.
"	310	17·611	Arable, road, & pool.
"	311	·131	House, garden, &c.
"	312	15·455	Arable & embankment.
"	313	11·097	Arable & road.
"	314	·287	Houses, garden, & ruin.
"	315	8·189	Arable.
"	316	16·302	Arable.
"	317	3·809	Parish road.
"	318	13·963	Arable & road.
"	319	11·252	Arable, camp (remains of), &c.
"	320	56·191	Arable, road, half of burn, &c.
"	321	·169	Dikefoot, house, garden, &c.
"	322	6·061	Arable.
"	323	3·455	Arable.
XLIII. 13.	324	·120	Plantation.
"	325	·948	Cold Chapel, homestead, garden, &c
"	326	14·878	Arable, trees, part of pool, &c.
"	327	5·910	Arable.
"	328	8·778	Pasture, slope, & half of burn.
"	329	19·689	Arable & half of Coldchapel Burn.
"	330	1·211	Pasture.
"	331	3·613	Arable & slope.
"	332	1·354	Pasture.
		10826·801	<i>Carried forward.</i>

No. of Sheet.	No. on Plan.	Area in Acres.	Description.
XLIII. 13.	333	10826·801	<i>Brought forward.</i>
„	334	6·114	Arable.
„	335	6·995	Arable & slope.
„	336	4·192	Arable.
XLIII. C.	337	57·428	Arable.
„	338	1·246	Plantation.
„	339	1·255	Plantation.
„	340	27·265	Arable, slope, sheep rec, & road.
„	341	83·335	Arable, slope, & sheepfold.
„	342	·927	Rough heathy pasture.
„	343	2·410	Pasture & slope.
„	344	418·620	{ Rough heathy pasture, rough pas- ture, road, slope, rocks, & sheep- fold.
„	345	18·609	Arable.
„	346	15·154	Rough pasture.
„	347	1432·676	{ Rough heathy pasture, slope, rocks, camps (remains of), sheep rees, cairn, sheepfold, part of pool, & part of Coldchapel Burn.
XLIII. D.	348	3·042	Arable & trees.
„	349	·366	Birnock, house, garden, &c.
„	350	2·168	Arable.
„	351	3·409	Arable.
„	352	1·749	Arable.
„	353	3·310	Arable.
„	354	1·594	Arable.
		12918·665	

RECAPITULATION.

12738·898	Land.
38·140	Public Roads.
98·643	Water.
42·984	Railway.
12918·665	Total Area of Lamington & Wandel Parish, in the County of Lanark.

INDEX TO PLACES

IN THE

PARISH OF LAMINGTON & WANDEL.

COUNTY OF LANARK.

Name of Place	No. of Sheet.		Descriptive Remarks.
	6 inch scale.	25-344 in. scale.	
Arbory Hill.	XLIII.		
Backfield Cottage.	XXXIX.	11	
Baitlaws.	"	15	A farmsteading.
Broad Hill.	XLIII.		
Birnock.	"		A shepherd's house.
Caulans.	XXXIX.	12	A cottage.
Cowgill.	"		A shepherd's house.
Causeway House.	XLIII.	6	A farmsteading.
Cold Chapel.	"	13	A farmsteading.
Devonshaw Hill.	"	2	
Dikefoot.	"	9	A cottage.
Garryberries.	XXXIX.	11	A cottage.
Gateside.	XLIII.		A cottage.
Hartside Cottage.	XXXIX.	14	
Hillhouse.	"	15	A farmsteading.
Hartside.	XLIII.	2	A farmsteading.
Hardrig Head.	"		A hill feature.
Heatherstane Law.	"		
Hawkwood Hill.	"		
Langholm.	XXXIX.	7	A farmsteading.
Lamington Mains.	"	11	A farmsteading.
Loanhead.	"	12	A farmsteading.
Lamington.	"	15	A village.
Lamington House.	"	15	
Lead Burn.	XLIII.		
Littlegill.	"	9	A farmsteading.
Midtown.	XXXIX.	15	A farmsteading.
Millhill.	"	15	A cottage.
Nips Road.	"	15	
Overburns.	"	12	A farmsteading.
Old Wandel Mill.	XLIII.	6	A farmsteading.
Rome Hill.	"		

Name of Place.	No. of Sheet.		Descriptive Remarks.
	6 inch scale.	25·344 in. scale.	
Bob's Bog.	XLIII.		
Startup Hill.	„		
Townfoot.	XXXIX.	15	A cottage.
Tewsgill Hill.	XLIII.		
The Seat.	„		A hill feature.
White Hill.	XXXIX.	8	
Woodend	XLIII.	6	A farmsteading.
Wandel Mill.	„	6	A farmsteading.
Windgill Bank.	„		A large hill.
Wandel Hill.	„		

AGENTS FOR THE SALE

OF THE

ORDNANCE PLANS.

ENGLAND.

LONDON.	{ Mr. J. Arrowsmith, 10, Soho Square, W. Messrs. Letts, Son, & Co., 8, Royal Exchange, E.C. Messrs. Longman & Co., Paternoster Row, E.C. Mr. E. Stanford, 6, Charing Cross, S.W. Messrs. Vacher & Son, 29, Parliament Street, S.W. Messrs. Webster & Co., 60, Piccadilly, W. Messrs. G. Philip & Son, 32, Fleet Street, E.C.; & L'pool. Mr. J. Wyld, Charing Cross. Dr. J. J. Whitty, C.E., 35, Parliament Street, S.W.
APPLEBY.	Mr. J. Whitehead.
ALNWICK.	Mr. M. Smith.
BATH.	Messrs. Sims & Son.
BIRMINGHAM.	Messrs. Napper & Wright
BEVERLEY.	Mr. John Kemp.
BOLTON.	Mr. H. Bradbury.
BRISTOL.	Mr. John Lavars.
BISHOP AUCKLAND	Mr. M. Braithwaite.
BARNARD CASTLE.	Messrs. J. & R. W. Atkinson.
CLEVELAND, York- shire.	{ Mr. George Dixon.
CARDIFF.	Mr. Hugh Bird.
CARLISLE.	Messrs. Thurnam & Sons.
COVENTRY.	Mr. Edward Wright.
CHELMSFORD.	Mr. Thomas B. Arthy.
DARLINGTON.	Mr. H. Penney.
DURHAM.	Mr. George Andrews.
FAREHAM.	Mr. George Sutton.
GLOUCESTER.	Messrs. G. J. Wait & Co.
GREAT AYTON, nr. Stokesley, York- shire.	{ Mr. G. Dixon.
HARTLEPOOL.	Messrs. Pearson & Co.
HUDDERSFIELD. ..	Mr. A. L. Peace.
HULL.	Mr. J. W. Leng.
KIRKBY LONSDALE	Mr. R. Morphet.
KENDAL.	Mr. T. Atkinson.
KESWICK.	Mr. James Mayo.
LIVERPOOL.	{ Messrs. G. Philip & Son. Messrs. Webb & Hunt. Mr. J. R. Isaac.
LEEDS.	Mr. J. Smith.
LONGTON.	Mr. F. S. Wright.
LONGPORT, Staff..	Mr. Evans.
MALTON.	Mr. H. Smithson.
MANCHESTER.	{ Mr. G. Simms. Mr. W. T. Hansbrow, 59, King Street
NORTH SHIELDS..	Messrs. Phillipson & Hare.
NORWICH.	Mr. H. Pigg.

AGENTS, ENGLAND—CONTINUED.


NEWCASTLE.....	Mr R Turner.
NOTTINGHAM	Mr. R. Sutton.
OLDHAM	Mr. John Hirst.
OXFORD	Messrs. Spiers & Son.
PENRITH.....	Mr. B. T. Sweeten.
PORTSMOUTH	Mr. W. H. Charpentier.
PLYMOUTH	Mr. J. Land.
PRESTON	Mr. R. Veevers.
READING.....	Mr. G. Lovejoy.
ROCHDALE	Mr. E. Wrigley.
RICHMOND, York- shire	} Mr. J. Bell.
RIPON.....	
SCARBOROUGH....	Messrs. Johnston & Co.
SETTLE	Mr. S. W. Theakstone.
SHEFFIELD.....	Mr. J. Wildman.
SWANSEA.....	Mr. H. Pawson.
STOCKTON-ON-TEES	Mr. E. Pearce.
SOUTHAMPTON ..	Messrs. Jennett & Co.
SUNDERLAND	Mr. W. Sharland.
THIRSK	Mr. W. H. Hills.
ULVERSTON.....	Mr. W. Bransby.
WAKEFIELD	Mr. Soulby.
WIGAN	Messrs. Hicks & Allen.
WHITEHAVEN....	Mr. S. G. Bucknall.
WINDERMERE....	Messrs. Callender & Dixon.
YORK	Mr. J. Garnett.
	Mr. J. Glaisby.

SCOTLAND

EDINBURGH.....	{ Messrs. Johnston, 4, St. Andrew Square. Messrs. Black, North Bridge. Mr. T. C. Jack, Princes Street.
AYR	
ABERDEEN	
AIRDRIE, Lanarksh	Mr. John Dick.
ANNAN.....	Messrs. Keith & Gibb.
BATHGATE	Mr. Thomas Forsyth.
CUPAR.....	Mr. William Cuthbertson.
DUMFRIES	Mr. J. Johnston.
DUNFERMLINE ..	Mr. S. Robinson.
DUNSE.....	Mr. Sinclair.
DUNDEE	Messrs. Miller & Son.
GLASGOW.....	{ Messrs. J. Smith & Son. Messrs. J. Lumsden & Son.
HADDINGTON	
HAWICK	Mr. J. Millen.
JEDBURGH	Mr. William Syme.
KIRKCALDY.....	Messrs. A. & W. Easton.
KIRKCUDBRIGHT..	Mr. J. J. Wilson.
KELSO	Mr. J. Nicholson.
LINLITHGOW	Mr. J. H. Rutherford.
NEWTON STEWART	Mr. A. Waldie.
MOFFAT	Miss A. Watson.
PERTH.....	Mr. William Muir.
PEEBLES	Mrs. C. Paton.
PAISLEY	Mr. R. Stirling.
SELKIRK	Mr. William McIntyre.
STIRLING.....	Mr. G. Lewis.
	Mr. Robert S. Shearer.

IRELAND.

DUBLIN	{	Messrs. Hodges & Smith, Grafton Street.
		Messrs. Brassington & Gale, 6, Bachelor's Walk.
		Dr. J. J. Whitty, C.E.; and at London.
		Messrs. Thom & Son, 87 & 88, Abbey Street.
ARMAGH		Mr. John McWatters.
ATHLONE		Mr. James Martin.
BELFAST		Mr. James Magill.
CORK		Mr. Francis Guy.
CARLOW		Mr. Thomas Edwards.
CAVAN		Mr. John Fegan.
CLONMELL		Mr. James O'Neill.
DROGHEDA		Mr. Michael Daly.
ENNISKILLEN		Mr. William Trimble.
GALWAY		Mr. Thomas Croker.
KILKENNY		Mr. William Nicholson.
LONDONDERRY ..		Mr. Hempton.
MALLOW		Mr. Joseph Johns.
MULLINGAR		Mr. Sampson Wallis.
NEWRY		Mr. Robert Greer.
OMAGH		Mr. John Nelis.
WATERFORD		Mr. Thomas S. Harvey .
WEXFORD		Mr. F. S. Davis.



TABLE

Showing the names of the persons who have been admitted to the office of the Secretary of the Board of Education, from the year 1862 to 1870.

1862	Mr. John A. Smith	Mr. John A. Smith
1863	Mr. John A. Smith	Mr. John A. Smith
1864	Mr. John A. Smith	Mr. John A. Smith
1865	Mr. John A. Smith	Mr. John A. Smith
1866	Mr. John A. Smith	Mr. John A. Smith
1867	Mr. John A. Smith	Mr. John A. Smith
1868	Mr. John A. Smith	Mr. John A. Smith
1869	Mr. John A. Smith	Mr. John A. Smith
1870	Mr. John A. Smith	Mr. John A. Smith



ORDNANCE SURVEY OF SCOTLAND.

BOOK OF REFERENCE TO THE PLAN

OF THE

PARISH OF LARBERT,

IN THE

COUNTY OF STIRLING,

CONTAINING 4054·036 ACRES.


COLONEL SIR HENRY JAMES, R.E., F.R.S., F.G.S., &c.,

SUPERINTENDENT OF THE ORDNANCE SURVEY.

PRINTED AT THE ORDNANCE SURVEY OFFICE, SOUTHAMPTON.

1862.

Price One Shilling and Sixpence.



ORIGINAL EDITION OF THE

THE HISTORY OF THE

TABULARY OF

OF THE

THE HISTORY OF THE

OF THE

THE HISTORY OF THE

THE

THE HISTORY OF THE

n
o-
h

of

is

e

—

et
e
ls

re

V

n

n

t

F.
C.
7.
f.
S.

w

the part at which the change takes place.

PARISH OF LARBERT

STIRLINGSHIRE

INDEX TO THE SHEETS

Published on the Scale of $2\frac{1}{500}$ or 25.344 Inches to a Mile.

Scale of this Index One Inch to a Mile



Published in 8 Sheets at 2/6 each with 1 Book of Areas at 2/6

070

PAID BY 02/08/89

PAID BY 02/08/89

PAID BY 02/08/89

PAID BY 02/08/89

PAID BY 02/08/89



EXPLANATORY REMARKS.

The Scale of the Parish Plans is the 1-2500th of the actual length on the ground, and is equal to 25·344 inches to a mile, which is very approximately equal to one square inch to one acre, the square of 1·0018 inch being equal to one acre.

The length of each sheet is $1\frac{1}{2}$ miles, and the width 1 mile, the area of each sheet is therefore 960 acres.

Each enclosure has a reference number to the area which is given in this book.

The Braces (*f*) on the plans are to indicate that the spaces so braced are included under the same reference number.

The Altitudes in feet above the Mean Level of the Sea are written thus—1·4.

The Scale of the Plans of the County is 6 inches to a mile, and each sheet contains the same area as 16 sheets of the Parish Plans. There is therefore double reference number to each sheet, as VI. 9., the Roman Numerals referring to the County Plans, the Arabic Figures to the Parish Plans.

The following are the characters employed on the Ordnance Plans on the Scales of 1-2500, and 6 inches to a mile:—

County Names	©	Hundreds or Wards	W
Parishes	P	Townships	T
Extra Parochial	E	Division of Townships	T
Antiquities	<div style="display: flex; align-items: center;"> <div style="font-size: 4em; margin-right: 10px;">{</div> <div> <p>ROMAN</p> <p>Druidical or Saxon</p> <p>Norman or Subsequent</p> </div> </div>		

The descriptions of the boundaries are shewn by the following initials:—

Centre of Stream	C. S.	Centre of Fence	C. F.
Centre of Road	C. R.	Top of Cop	T. C.
Side of Stream or Drain S. S. or S. D.		Centre of Wall	C. W.
Foot of Hedge	R. H.	Defaced	Def.
Face of Wall	F. W.	Track of Stream	T. S.
Undefined	Und.		

Where a change occurs in the boundaries, the symbol [o—o] is used to shew the part at which the change takes place.

TABLE

FOR CONVERTING DECIMAL PARTS OF AN ACRE INTO ROODS AND PERCHES.

PERCHES.	0 Rood.	1 Rood.	2 Roods.	3 Roods.
0	0.000	0.250	0.500	0.750
1	0.006	0.256	0.506	0.756
2	0.012	0.262	0.512	0.762
3	0.019	0.269	0.519	0.769
4	0.025	0.275	0.525	0.775
5	0.031	0.281	0.531	0.781
6	0.037	0.287	0.537	0.787
7	0.044	0.294	0.544	0.794
8	0.050	0.300	0.550	0.800
9	0.056	0.306	0.556	0.806
10	0.062	0.312	0.562	0.812
11	0.069	0.319	0.569	0.819
12	0.075	0.325	0.575	0.825
13	0.081	0.331	0.581	0.831
14	0.087	0.337	0.587	0.837
15	0.094	0.344	0.594	0.844
16	0.100	0.350	0.600	0.850
17	0.106	0.356	0.606	0.856
18	0.112	0.362	0.612	0.862
19	0.119	0.369	0.619	0.869
20	0.125	0.375	0.625	0.875
21	0.131	0.381	0.631	0.881
22	0.137	0.387	0.637	0.887
23	0.144	0.394	0.644	0.894
24	0.150	0.400	0.650	0.900
25	0.156	0.406	0.656	0.906
26	0.162	0.412	0.662	0.912
27	0.169	0.419	0.669	0.919
28	0.175	0.425	0.675	0.925
29	0.181	0.431	0.681	0.931
30	0.187	0.437	0.687	0.937
31	0.194	0.444	0.694	0.944
32	0.200	0.450	0.700	0.950
33	0.206	0.456	0.706	0.956
34	0.212	0.462	0.712	0.962
35	0.219	0.469	0.719	0.969
36	0.225	0.475	0.725	0.975
37	0.231	0.481	0.731	0.981
38	0.237	0.487	0.737	0.987
39	0.244	0.494	0.744	0.994
40	0.250	0.500	0.750	1.000

N.B.—To convert Decimal Fractions of an Acre into Roods and Perches, multiply the decimal first by 4 and then by 40, preserving the same number of decimals in the product.

EXAMPLE 1.

633.357 Acres.

4

1.428

40

A. R. P.
633 1 17 17.120

EXAMPLE 2.

527.013 Acres.

4

.052

40

A. R. P.
527 0 2 2.080

1894

January		February		March		April		May		June		July		August		September		October		November		December	
1		1		1		1		1		1		1		1		1		1		1		1	
2		2		2		2		2		2		2		2		2		2		2		2	
3		3		3		3		3		3		3		3		3		3		3		3	
4		4		4		4		4		4		4		4		4		4		4		4	
5		5		5		5		5		5		5		5		5		5		5		5	
6		6		6		6		6		6		6		6		6		6		6		6	
7		7		7		7		7		7		7		7		7		7		7		7	
8		8		8		8		8		8		8		8		8		8		8		8	
9		9		9		9		9		9		9		9		9		9		9		9	
10		10		10		10		10		10		10		10		10		10		10		10	
11		11		11		11		11		11		11		11		11		11		11		11	
12		12		12		12		12		12		12		12		12		12		12		12	
13		13		13		13		13		13		13		13		13		13		13		13	
14		14		14		14		14		14		14		14		14		14		14		14	
15		15		15		15		15		15		15		15		15		15		15		15	
16		16		16		16		16		16		16		16		16		16		16		16	
17		17		17		17		17		17		17		17		17		17		17		17	
18		18		18		18		18		18		18		18		18		18		18		18	
19		19		19		19		19		19		19		19		19		19		19		19	
20		20		20		20		20		20		20		20		20		20		20		20	
21		21		21		21		21		21		21		21		21		21		21		21	
22		22		22		22		22		22		22		22		22		22		22		22	
23		23		23		23		23		23		23		23		23		23		23		23	
24		24		24		24		24		24		24		24		24		24		24		24	
25		25		25		25		25		25		25		25		25		25		25		25	
26		26		26		26		26		26		26		26		26		26		26		26	
27		27		27		27		27		27		27		27		27		27		27		27	
28		28		28		28		28		28		28		28		28		28		28		28	
29		29		29		29		29		29		29		29		29		29		29		29	
30		30		30		30		30		30		30		30		30		30		30		30	
31		31		31		31		31		31		31		31		31		31		31		31	

The following is a list of the names of the persons who have been elected to the office of Justice of the Peace for the year 1894. The names are given in alphabetical order, and the number of votes each has received is also given.

The following is a list of the names of the persons who have been elected to the office of Justice of the Peace for the year 1894. The names are given in alphabetical order, and the number of votes each has received is also given.

PARISH OF LARBERT,

IN THE

COUNTY OF STIRLING.

No. of Sheet.	No. on Plan.	Area in Acres.	Description.
XXIV. 2.	1	24·618	Arable.
XXIV. 6.	2	·284	Powlees, houses, yards, & garden.
„	3	·654	Lanton, houses, yard, garden, &c.
„	4	41·953	Arable.
„	5	17·166	Arable.
„	6	18·944	Arable.
„	7	4·892	Arable.
„	8	1·329	Brushwood & furze.
„	9	·353	Pond.
„	10	3·023	Arable.
„	11	13·107	Arable.
„	12	·543	Kersebrock, houses, yards, &c.
„	13	1·106	Occupation road.
„	14	30·114	Arable.
XXIV. 7.	15	·807	Occupation road.
„	16	20·592	Arable.
XXIV. 6.	17	·900	Hill of Kinnaird, houses, yard, &c.
„	18	101·152	Arable.
XXIV. 7.	19	54·219	Arable.
XXIV. 3.	20	24·241	Arable.
XXIV. 7.	21	20·292	Moss.
„	22	2·546	Wood.
„	23	2·208	Arable.
„	24	1·351	Wood.
„	25	·791	Drum, houses & yards.
„	26	·384	House, yard, & garden.
„	27	11·986	Arable.
„	28	11·645	Arable.
„	29	13·608	Arable.
„	30	14·171	Arable.
„	31	23·647	Wood.
„	32	111·235	Moss.
„	33	32·126	Arable.
„	34	3·101	Parish road.
„	35	·147	House & garden (Moss-side).
„	36	5·648	Wood.
XXIV. 6.	37	9·591	Arable.
„	38	19·014	Arable.
„	39	10·019	Arable.
„	40	3·554	Arable.
		657·061	<i>Carried forward.</i>

No. of Sheet.	No. on Plan.	Area in Acres.	Description.
		657·061	<i>Brought forward.</i>
XXIV. 6.	41	18·372	Arable.
"	42	·905	Wood.
"	43	9·061	Arable.
"	44	17·446	Arable.
"	45	1·420	Arable.
"	46	·188	House & garden. } Hamilton
"	47	·237	Houses, yard, &c. } Farm.
"	48	9·630	Arable.
"	49	1·004	Wood.
"	50	2·046	Wood.
"	51	·172	House & garden.
"	52	·976	Arable.
"	53	20·654	Arable.
"	54	7·687	Arable.
"	55	·124	North Inches, house & garden.
"	56	17·462	Arable.
"	57	15·885	Arable.
"	58	25·615	Arable.
"	59	3·718	Parish road.
"	60	6·268	Arable.
"	61	·104	Arable.
XXIV. 7.	62	18·913	Arable.
"	63	12·006	Arable.
"	64	11·311	Arable.
"	65	11·307	Arable.
"	66	9·459	Arable.
"	67	·121	House & garden.
"	68	·379	Wood.
"	69	3·071	Arable.
"	70	7·028	Turnpike road.
"	71	5·573	Arable.
"	72	7·635	Arable.
"	73	·164	Rotten Row, house & garden.
"	74	13·951	Arable.
"	75	·265	Gutterhead, house, yard, &c.
"	76	·433	Arable.
"	77	1·355	Arable.
"	78	2·513	Waste ground, &c.
"	79	3·078	Arable.
"	80	8·494	Arable.
XXIV. 11.	81	·222	Arable.
XXIV. 7.	82	·122	Lodge & garden.
"	83	·202	House & garden.
"	84	7·505	Arable, &c.
"	85	13·893	Pleasure ground.
"	86	·107	Wood.
"	87	1·910	Parish road.
"	88	3·885	Arable.
"	89	5·360	Arable.
"	90	2·824	Waste ground.
		969·121	<i>Carried forward.</i>

No. of Sheet.	No. on Plan.	Area in Acres.	Description.
XXIV. 7.	91	969·121	<i>Brought forward.</i>
"	92	9·974	Wood, &c.
"	93	16·851	Pleasure ground.
"	94	·598	Carriage road.
"	95	13·145	Pleasure ground.
"	96	6·799	Arable.
"	97	·108	Arable & strip along boundary.
"	98	·530	Wood.
"	99	·695	Arable.
"	100	·188	Wood.
"	101	6·350	Pleasure ground.
"	102	11·355	Pleasure ground.
"	103	·335	Strip of wood.
"	104	·197	Wood.
"	105	3·499	Kinnaird House, out offices, &c.
"	106	3·450	Wood & walks.
"	107	2·602	Gardens.
"	108	·268	Pond.
"	109	1·633	Wood, ornamental ground, &c.
"	110	1·447	Pleasure ground.
"	111	1·382	Wood.
"	112	2·491	Carriage road.
"	113	18·672	Pleasure ground.
"	114	2·845	Pleasure ground.
"	115	·262	Wood.
"	116	15·064	Wood.
"	117	6·509	Pleasure ground.
"	118	10·270	Pleasure ground.
"	119	31·344	Pleasure ground.
"	120	·605	House, ruin, garden, &c.
"	121	4·533	Arable.
"	122	1·839	Coal pit, wood, & waste ground.
"	123	12·623	Arable.
"	124	·637	Wood.
"	125	6·612	Arable.
"	126	·921	Houses, gardens, &c.
"	127	·532	Road & tramway.
XXIV. 6.	128	10·269	Arable.
"	129	·363	Wood.
"	130	14·812	Pleasure ground.
"	131	·742	Wood.
"	132	·133	Occupation road.
"	133	·575	Pleasure ground.
"	134	·812	Pleasure ground, &c.
"	135	·823	Wood.
"	136	·578	Out offices of Glenbervie.
"	137	·511	Wood.
"	138	·943	Wood.
"	139	·387	Wood.
"	140	2·487	Pleasure ground.
"		·544	Wood.
		1200·265	<i>Carried forward.</i>

No. of Sheet.	No. on Plan.	Area in Acres.	Description.
		1200·265	<i>Brought forward.</i>
XXIV. 6.	141	14·144	Pleasure ground.
„	142	·324	Wood.
„	143	10·208	Pleasure ground.
„	144	·951	Wood.
„	145	·657	Wood.
„	146	3·055	Wood.
„	147	13·463	Arable.
„	148	·452	Strip of wood.
XXIV. 10.	149	·323	Occupation road.
„	150	·799	Shiels, houses, yards, & garden.
„	151	9·892	Arable.
XXIV. 6.	152	9·674	Arable.
„	153	11·114	Arable.
XXIV. 10.	154	12·136	Arable.
XXIV. 6.	155	9·863	Arable.
„	156	6·877	Arable.
XXIV. 10.	157	2·256	Arable & rough pasture.
XXIV. 6.	158	7·194	Arable.
„	159	7·685	Arable.
„	160	·565	Gowkhill, houses, yard, & garden.
XXIV. 10.	161	·560	Arable.
„	162	5·005	Arable.
„	163	·243	Wood.
„	164	·764	Wood.
XXIV. 11.	165	48·673	Wood.
„	166	11·440	Turnpike road.
„	167	13·504	Arable.
„	168	·734	Arable.
„	169	·206	Crossmuirhead, house & garden.
„	170	·296	Parish road.
„	171	12·545	Arable.
„	172	4·606	Wood.
„	173	17·404	Arable & tramway.
„	174	·424	Wood.
„	175	7·950	Arable.
„	176	9·809	Arable.
„	177	1·691	Old Quarrole, houses, gardens, &c.
„	178	17·701	Arable.
„	179	·226	Mountgreen, house, garden, &c.
XXIV. 7.	180	3·225	Arable.
„	181	9·070	Arable.
XXIV. 11.	182	8·004	Arable.
„	183	6·565	Arable.
„	184	1·692	Arable.
„	185	·617	Back-o'-Dyke, houses, yards, &c.
„	186	·537	Occupation road.
„	187	1·105	Bentsfield, houses & gardens.
„	188	22·839	Arable, &c.
XXIV. 7.	189	·159	House, school, & garden.
„	190	·646	Occupation road.
		1530·137	<i>Carried forward.</i>

No. of Sheet.	No. on Plan.	Area in Acres.	Description.
		1530-137	<i>Brought forward.</i>
XXIV. 7.	191	7-740	Arable.
"	192	2-064	Kinnaird, houses, gardens, &c.
"	193	1-325	Parish road.
"	194	5-240	Arable.
"	195	1-574	Coal pit & waste ground.
"	196	3-515	Arable.
"	197	10-813	Arable.
"	198	·363	Tram road.
"	199	·911	Houses, coal pit, & waste ground.
"	200	1-224	Cuttyfield, houses, yards, &c.
XXIV. 11.	201	·542	Arable.
"	202	·077	House & garden.
XXIV. 10.	203	11-646	Pleasure ground.
"	204	·699	Pleasure ground.
"	205	18-445	Pleasure ground.
XXIV. 9.	206	·281	Wood.
"	207	2-319	Wood.
XXIV. 10.	208	11-744	Arable.
"	209	1-845	Wood.
"	210	8-786	Arable.
"	211	·434	Wood.
"	212	·156	Private road.
"	213	·214	Wood.
"	214	2-791	Wood.
"	215	21-652	Pleasure ground.
"	216	·310	Pond.
"	217	·739	Wood.
"	218	3-271	Wood.
"	219	·258	Wood.
"	220	·365	Glenbervie, mansion house, &c.
"	221	7-621	Pleasure ground.
"	222	·684	Wood.
"	223	17-602	Wood, walks, &c.
"	224	2-425	Gardens.
"	225	21-758	Pleasure ground.
"	226	·316	Wood.
"	227	·198	Wood.
"	228	13-457	Pleasure ground.
"	229	1-202	Wood.
"	230	·188	Lodge & garden.
"	231	·825	Occupation road.
"	232	7-821	Arable.
"	233	8-261	Arable.
"	234	·411	Arable.
"	235	·323	Wood.
"	236	10-812	Arable.
"	237	1-316	Wood.
"	238	6-002	Pleasure ground.
"	239	·638	Occupation road.
"	240	8-640	Pleasure ground.
		1761-980	<i>Carried forward.</i>

No. of Sheet.	No. on Plan.	Area in Acres.	Description.
		1761·980	<i>Brought forward.</i>
XXIV. 10.	241	·390	Wood.
"	242	·299	Blacksteel, houses & garden.
"	243	1·884	Arable.
"	244	9·373	Arable.
"	245	2·174	Arable.
"	246	6·286	Arable.
"	247	7·703	Arable.
"	248	39·880	Arable.
"	249	14·642	Arable.
"	250	·438	Arable.
"	251	1·219	Inches, houses, yards, & garden.
"	252	13·581	Arable.
"	253	6·707	Arable.
"	254	6·535	Arable.
"	255	10·882	Arable.
"	256	9·541	Arable.
"	257	7·615	Arable.
"	258	2·049	Wood.
"	259	96·347	Tryst Ground (arable).
XXIV. 11.	260	11·999	Arable, &c.
"	261	·866	Muirhead, houses, yard, &c.
"	261a	·361	Occupation road.
"	262	14·341	Arable.
"	263	7·506	Arable.
XXIV. 10.	264	·198	Pond.
XXIV. 11.	265	4·511	Arable.
XXIV. 10.	266	3·832	Arable.
XXIV. 11.	267	9·244	Wood & rough pasture.
"	268	12·948	Arable.
"	269	13·100	Arable.
"	270	11·837	Arable.
"	271	3·712	Arable.
"	272	13·239	Arable.
"	273	10·485	Arable.
"	274	·318	Antonshill, house, yard, &c.
"	275	·466	Wood.
"	276	22·731	Arable.
"	277	5·057	Arable.
"	278	18·686	Arable.
"	279	2·055	Parish road.
"	280	21·249	Arable.
"	281	·513	Mill dam.
"	282	·905	Houses, yard, & garden.
"	283	28·312	Arable & tramway.
"	284	12·237	Arable.
"	285	1·241	Parish road.
"	286	1·551	Skaithmuir, houses, yards, &c.
"	287	1·506	Coal pit, waste ground, &c.
"	288	20·919	Arable, &c.
"	289	·197	House & garden.
		2255·647	<i>Carried forward.</i>

No. of Sheet.	No. on Plan.	Area in Acres.	Description.
		2255·647	<i>Brought forward.</i>
XXIV. 11.	290	5·359	Arable.
"	291	·330	Strip of wood.
"	292	20·568	Arable.
"	293	5·133	Parish road.
"	294	·879	Houses, yard, & gardens.
"	295	·748	Houses & gardens.
"	296	·867	Houses & gardens.
"	297	5·631	Arable, &c.
"	298	·108	Arable & trees.
"	299	·228	Private road.
"	300	·115	Arable & trees.
"	301	2·459	Arable.
"	302	·094	Wood.
"	303	·104	Wood.
"	304	4·277	Arable
"	305	3·017	Waste ground & tramway.
"	306	·971	Houses, yards, & gardens.
"	307	·197	Wood.
"	308	56·645	Pleasure ground.
"	309	1·310	Pleasure ground.
"	310	·425	Wood.
"	311	1·078	Gardens.
"	312	·416	Road, lodge, &c.
"	313	·587	Wood.
"	314	1·228	Parish road.
"	315	·584	Wood & house.
"	316	·323	Houses & yard.
"	317	·264	Houses & gardens.
"	318	·518	Parish road.
"	319	12·738	Arable & brushwood.
"	320	·155	House & garden.
"	321	1·715	Walks, ornamental ground, &c.
"	322	13·852	Pleasure ground.
"	323	2·261	Carron Hall, ornamental ground, &c.
"	324	2·478	Wood.
"	325	12·114	Arable.
"	326	1·960	Gardens.
"	327	·489	Wood.
"	328	2·917	Pleasure ground.
"	329	·207	Private road.
"	330	·305	Lodge, garden, & wood.
"	331	·206	Wood.
XXIV. 9.	332	16·999	Arable.
"	333	13·443	Arable.
"	334	·659	Rough pasture.
"	335	9·738	Arable.
XXIV. 10.	336	2·211	Wood.
"	337	1·755	Wood.
"	338	14·266	Pleasure ground.
"	339	1·268	Wood.
		2481·846	<i>Carried forward.</i>

No. of Sheet.	No. on Plan.	Area in Acres.	Description.
		2481·846	<i>Brought forward.</i>
XXIV. 10.	340	·883	Wood.
„	341	16·966	Pleasure ground.
„	342	3·135	Wood.
„	343	2·168	Wood.
„	344	9·269	Arable.
„	345	1·175	Parish road.
„	346	12·177	Arable.
XXIV. 9.	347	13·712	Arable.
XXIV. 10.	348	12·232	Arable.
„	349	1·622	Houses & gardens.
„	350	·671	Wood.
„	351	15·461	Arable.
„	352	·328	Wood.
„	353	·688	Houses, gardens, &c.
„	354	5·731	Turnpike road.
„	355	7·074	Arable.
„	356	13·548	Arable.
„	357	2·056	Wood.
„	358	·721	Parish road.
„	359	3·337	Wood.
„	360	·154	Lodge, garden, & wood.
„	361	8·205	Wood.
„	362	·313	Wood.
„	363	·325	Wood.
„	364	14·684	Pleasure ground.
„	365	·537	Wood.
XXIV. 14.	366	10·489	Pleasure ground.
„	367	·437	Wood.
„	368	·448	Wood.
„	369	12·219	Pleasure ground.
„	370	1·456	Wood.
„	371	8·088	Arable.
XXIV. 10.	372	6·964	Arable.
„	373	·318	Houses, garden, &c.
„	374	·415	Arable.
„	375	1·793	Arable.
„	376	7·166	Arable.
„	377	·491	Houses & garden.
„	378	·835	Arable.
„	379	·622	Houses & garden.
„	380	·936	Arable.
„	381	5·184	Arable.
„	382	1·595	Arable.
„	383	·814	Houses & gardens.
„	384	2·112	Arable.
„	385	5·498	Arable.
„	386	·233	Wood.
„	387	·085	Occupation road.
„	388	1·294	Arable.
„	389	5·134	Arable.
		2703·644	<i>Carried forward.</i>

No. of Sheet.	No. on Plan.	Area in Acres.	Description.
		2703·644	<i>Brought forward.</i>
XXIV. 10.	390	1·809	Arable.
„	391	·686	Houses & gardens.
„	392	1·008	Houses, yards, & gardens.
„	393	1·100	Houses, yards, & gardens.
„	394	12·607	Arable.
„	395	7·181	Arable.
„	396	·394	Wood.
„	397	15·114	Arable.
„	398	2·456	Arable.
„	399	·449	House & garden.
„	400	·258	Private road.
„	401	·408	North Broomage Cottage, grass, &c.
„	402	2·953	Wood.
„	403	4·977	Pleasure ground.
„	404	5·667	Pleasure ground.
„	405	·611	Wood & stream.
„	406	·815	Gardens.
„	407	5·156	Pleasure ground.
„	408	2·509	Wood.
„	409	6·640	Arable.
„	410	19·220	Scottish Central Railway.
„	411	3·730	Arable.
„	412	5·273	Arable.
„	413	·256	Private road.
„	414	·088	Lodge & garden.
„	415	5·817	Arable.
„	416	2·186	Arable.
„	417	1·232	Occupation road.
„	418	6·450	Arable.
XXIV. 14.	419	5·524	Arable.
„	420	1·924	Arable.
„	421	·194	House & garden.
XXIV. 10.	422	1·459	Arable.
„	423	·115	House & garden.
„	424	·173	Houses & garden.
„	425	1·894	Arable.
„	426	·586	Arable.
„	427	5·034	Arable.
„	428	·692	Arable.
„	429	3·429	Turnpike road.
„	430	2·150	Arable.
„	431	2·976	Arable.
„	432	1·211	Muirhall, houses, yards, & garden.
„	433	5·151	Arable.
„	434	12·219	Arable.
„	435	6·012	Arable.
„	436	14·947	Arable.
„	437	6·011	Arable.
„	438	·463	Allanbank, houses, gardens, &c.
XXIV. 14.	439	6·379	Arable.
		2899·237	<i>Carried forward.</i>

No. of Sheet.	No. on Plan.	Area in Acres.	Description.
		2899·237	<i>Brought forward.</i>
XXIV. 14.	440	·696	Arable.
„	441	·195	Arable.
„	442	·327	Wester Burnhead, houses, &c.
„	443	·269	House & arable (How—part of).
XXIV. 10.	444	3·270	Arable.
„	445	·723	Arable.
„	446	·415	House & garden (Burnhead).
„	447	·690	Arable.
„	448	·236	Arable.
„	449	1·057	Occupation road.
„	450	40·949	Arable.
„	451	1·598	Parish road.
„	452	9·291	Houses, gardens, &c.
„	453	9·561	Houses, gardens, &c.
XXIV. 11.	454	3·252	Houses, gardens, &c.
XXIV. 10.	455	1·652	Houses, gardens, &c.
„	456	3·774	Road in village.
„	457	5·007	Arable.
XXIV. 11.	458	5·035	Arable.
„	459	7·004	Arable.
„	460	7·650	Houses, gardens, &c.
„	461	8·371	Arable.
„	462	9·185	Arable.
„	463	2·530	Goshen, houses, gardens, &c.
„	464	8·381	Arable.
„	465	10·482	Pleasure ground.
„	466	10·221	Arable.
„	467	3·378	Wood.
„	468	·561	Wood.
„	469	13·511	Arable.
„	470	4·779	Wood, grass, &c.
„	471	·413	Out offices & yards of Stenhouse.
„	472	8·361	Pleasure ground & scattered trees.
„	473	·084	Mansion House (Stenhouse).
„	474	1·318	Wood.
„	475	·520	Wood.
„	476	15·826	Pleasure ground.
„	477	1·655	Gardens.
„	478	·451	Wood.
„	479	·057	Wood.
„	480	·095	Wood.
„	481	20·712	Pleasure ground.
„	482	2·309	Wood.
„	483	2·198	Nailer Row, houses & gardens.
„	484	·304	Arable.
„	485	1·463	Tram road.
„	486	3·261	Arable.
„	487	3·024	Parish road.
„	488	2·650	Arable.
„	489	2·743	Houses, gardens, &c.
		3140·731	<i>Carried forward.</i>

No. of Sheet.	No. on Plan.	Area in Acres.	Description.
		3140·731	<i>Brought forward.</i>
XXIV. 11.	490	·205	School & road.
"	491	1·423	Blacktown, houses, yard, &c.
"	492	10·235	Arable.
"	493	1·293	Roughlands, houses, yard, &c.
"	494	2·451	Arable.
"	495	3·541	Arable.
"	496	5·061	Arable.
"	497	9·059	Arable & rough pasture.
"	498	12·328	Arable.
"	499	·236	Mill dam.
"	500	·897	Blackmill, houses, gardens, &c.
"	501	7·120	Arable.
"	502	8·268	Arable.
"	503	·123	Wood.
XXIV. 14.	504	3·300	Wood.
"	505	12·559	Pleasure ground.
"	506	10·913	Wood.
"	507	1·226	Shrubbery, &c.
"	508	2·051	Garden.
"	509	·807	Shrubbery, garden, & grass.
"	510	·306	Wood.
"	511	2·181	Wood.
"	512	13·028	Pleasure ground.
"	513	·397	Wood.
"	514	·064	Arable.
"	515	6·564	Arable & marsh.
"	516	·326	Stream.
"	517	·672	Arable.
"	518	1·300	Arable.
"	519	·273	Occupation road.
"	520	1·398	Arable.
"	521	·114	Grinding mill & yard.
"	522	·479	Guildfield, houses, yard, &c.
"	523	·089	Lodge & garden.
"	524	·485	Wood.
"	525	·493	Wood.
"	526	13·449	Pleasure ground.
"	527	·340	Wood.
"	528	·266	Wood.
"	529	·579	Wood.
"	530	·653	Out offices & yard.
"	531	5·889	Pleasure ground & scattered trees.
"	532	1·146	Larbert House, shrubbery, &c.
"	533	2·772	Wood.
"	534	1·688	Pleasure ground.
XXIV. 10.	535	·293	Washing green.
XXIV. 14.	536	2·224	Pleasure ground & scattered trees.
"	537	·375	Wood.
"	538	5·910	Loch.
"	539	·217	Wooded island.
		3297·797	<i>Carried forward.</i>

No. of Sheet.	No. on Plan.	Area in Acres.	Description.
		3297·797	<i>Brought forward.</i>
XXIV 14.	540	8·146	Pleasure ground & scattered trees.
"	541	·826	Pleasure ground & scattered trees.
"	542	·253	Wood.
"	543	·242	Wood.
"	544	·244	Wood.
"	545	·948	Wood.
"	546	1·930	Turnpike road.
"	547	6·616	Arable.
"	548	·077	Lodge, &c.
"	549	·151	Wood.
"	550	·117	Wood.
"	551	·535	Wood.
"	552	·297	Wood.
"	553	13·637	Pleasure ground.
"	554	·197	Wood.
"	555	·248	Wood.
"	556	·228	Wood.
"	557	·235	Wood.
"	558	2·456	Wood.
"	559	·774	Houses, gardens, &c.
"	560	1·676	Houses, gardens, &c.
"	561	·918	Parish church & ground.
"	562	·298	Houses, gardens, &c.
"	563	1·659	Graveyard.
"	564	·591	Wood.
"	565	·799	Parish manse, gardens, &c.
"	566	·859	Arable.
"	567	·133	Pasture.
"	568	·100	Pasture.
"	569	2·549	Arable.
"	570	1·317	Arable.
"	571	1·092	Houses & garden.
"	572	1·102	Arable.
"	573	·518	Arable.
"	574	1·608	Arable.
"	575	2·070	Arable.
"	576	1·327	Houses, gardens, &c.
"	577	·175	Road in village.
"	578	·565	Free Church Manse, gardens, &c.
"	579	1·283	Arable.
"	580	·707	Arable.
"	581	·282	Houses, gardens, &c.
"	582	·701	House, garden, & arable.
"	583	·512	Arable.
"	584	1·322	Houses, gardens, &c.
"	585	1·558	Roads in village.
"	586	1·987	Houses, gardens, &c.
"	587	6·704	Arable.
"	588	4·540	Arable.
"	589	2·254	Arable.
		3377·160	<i>Carried forward.</i>

No. of Sheet.	No. on Plan.	Area in Acres.	Description.
XXIV. 14.	590	3377·160	<i>Brought forward.</i>
"	591	·143	Houses, garden, & yard.
"	592	·824	Houses, gardens, &c.
"	593	·447	Arable.
"	594	1·532	Arable.
"	595	·954	Houses, gardens, &c.
"	596	·426	Houses, garden, & yard.
"	597	9·336	Arable.
"	598	2·086	Arable.
"	599	1·639	Arable.
"	600	·487	Arable.
"	601	5·211	Arable.
"	602	·959	Turnpike road.
"	603	·080	Garden.
"	604	·453	Larbertbridge, houses, garden, &c.
"	605	·326	Arable.
"	606	4·137	Arable.
"	607	2·950	Arable.
"	608	6·649	River Carron.
"	609	3·621	Arable.
"	610	3·687	Arable.
"	611	5·093	Arable.
"	612	·702	Parish road.
"	613	12·513	Arable.
"	614	1·012	Broomage Mains, houses, &c.
"	615	·498	Arable.
"	616	10·596	Arable.
"	617	·535	Occupation road.
"	618	6·762	Arable.
"	618a	7·345	Arable.
"	619	·147	Wood.
"	620	·515	House & gardens (How—part of).
"	621	·848	Parish road.
"	622	6·605	Arable.
"	623	·308	Arable.
"	624	2·045	Arable.
"	625	·342	Broomagehall, houses, gardens, &c.
"	626	3·406	Arable.
"	627	·834	Houses & gardens.
"	628	·162	Houses, garden, &c.
"	629	·432	Carronvale Farm, houses, yard, &c.
"	630	6·639	Arable.
"	631	10·567	Arable.
"	632	·693	Parish road.
"	633	7·195	Arable.
"	634	7·175	Arable.
"	635	4·545	Arable.
"	636	22·264	Arable.
"	637	·765	Arable.
"	638	·396	Arable.
"		·980	Wood.
		3545·026	<i>Carried forward.</i>

No. of Sheet.	No. on Plan.	Area in Acres.	Description.
		3545·026	<i>Brought forward.</i>
XXIV. 14.	639	11·658	Arable.
XXIV. 15.	640	9·847	Arable.
XXIV. 14.	641	·781	Wood.
"	642	·952	Wood.
"	643	9·491	Wood.
"	644	3·551	Wood.
"	645	·755	Pleasure ground.
"	646	·572	Cottage, walks, &c. (Carronvale).
"	647	1·839	Out offices, gardens, &c.
"	648	2·681	Pleasure ground.
"	649	2·073	Parish road.
"	650	6·641	Arable.
"	651	1·458	Marsh, wood, &c.
"	652	5·859	Arable.
"	653	4·804	Arable.
"	654	4·267	Arable.
"	655	5·130	Arable.
"	656	·688	Crownest, houses, yard, & garden.
"	657	2·997	Arable.
"	658	·221	Occupation road.
XXIV. 10.	659	7·136	Arable.
"	660	19·244	Arable.
XXIV. 14.	661	23·749	Arable.
"	662	10·755	Pond & lade.
"	663	·715	Pasture slope.
"	664	1·248	Wood.
XXIV. 15.	665	14·228	Arable.
"	666	11·605	Arable.
"	667	·052	Arable.
"	668	·027	Arable.
"	669	9·960	River Carron.
"	670	6·457	Arable.
"	671	·085	Arable.
"	672	11·779	Arable.
"	673	6·714	Arable.
"	674	1·410	Occupation road & grassy slope.
"	675	2·651	Brick works.
"	676	10·925	Arable.
"	677	6·544	Arable.
"	678	2·980	Pond.
"	679	4·162	Arable.
"	680	3·277	Arable.
"	681	6·983	Arable & sand pit.
"	682	15·377	Arable.
"	683	·278	Houses & garden.
XXIV. 11.	684	·593	Occupation road.
"	685	15·059	Arable.
"	686	·102	Pond.
"	687	·654	Wood.
"	688	6·410	Arable & sand pit.
		3822·450	<i>Carried forward.</i>

No. of Sheet.	No. on Plan.	Area in Acres.	Description.
		3822·450	<i>Brought forward.</i>
XXIV. 15.	689	·858	Wood.
"	690	6·618	Pleasure ground, houses, &c.
"	691	·792	Carronpark, mansion house, &c.
"	692	1·482	Parish road.
"	693	1·096	Garden.
"	694	4·183	Arable.
"	695	·114	Wood.
"	696	·508	Houses, yard, & garden.
"	697	1·517	Arable.
"	698	·383	Arable.
"	699	1·058	Mount Carron, houses, &c.
"	700	1·040	Arable & wood.
"	701	·253	Pond.
XXIV. 11.	702	6·291	Wood.
"	703	3·791	Parish road.
XXIV. 15.	704	40·627	Reservoir.
"	705	1·005	Roads through reservoir.
"	706	18·018	Arable, waste ground, &c.
"	707	3·561	Houses, gardens, &c.
"	708	·510	Road in village.
"	709	1·103	Houses, gardens, &c.
"	710	·387	Arable.
"	711	·222	Arable.
"	712	5·171	Arable.
"	713	·367	House & yard.
"	714	1·588	Arable.
"	715	·903	Mulloch, houses & gardens.
"	716	4·619	Arable & waste ground.
"	717	·579	Parish road.
"	718	18·720	Carron Iron Works.
XXIV. 11.	719	1·285	Forge Row, houses, gardens, &c.
"	720	5·429	Pleasure ground.
"	721	·209	Wood.
"	722	·830	Wood.
"	723	8·247	Waste ground, tramways, &c.
XXIV. 15.	724	·979	Fire brick works.
"	725	·089	Houses.
"	726	2·767	Houses, yards, & garden.
"	727	·333	Pasture along stream.
"	728	1·701	River Carron (Tidal).
"	729	2·026	Foreshore of River Carron.
"	730	5·728	Arable, houses, &c.
"	731	8·200	Arable.
"	732	1·256	River Carron (Tidal).
"	733	1·742	Canal.
"	734	9·335	Arable.
XXIV. 11.	735	·664	Stream.
"	736	·185	Arable.
"	737	14·315	Arable.
"	738	·525	Canal.
		4015·659	<i>Carried forward.</i>

No. of Sheet.	No. on Plan.	Area in Acres.	Description.
		4015·659	<i>Brought forward.</i>
XXIV. 11.	739	1·454	Brushwood, rough pasture, &c.
XXIV. 15.	740	3·265	Arable.
XXIV. 11.	741	4·123	River Carron (Tidal).
„	742	25·006	Arable & rough pasture.
„	743	1·082	Houses, gardens, &c.
„	744	·281	Roads in village.
„	745	·541	Houses, gardens, &c.
„	746	1·407	Houses, gardens, &c.
XXIV. 12.	747	·054	Houses, shed, &c.
„	748	·048	Graving dock.
„	749	1·001	Waste ground.†
„	750	·115	House & garden.
		4054·036	

RECAPITULATION.

3869·314	Land.
74·025	Public roads.
19·220	Railway.
82·371	Water.
7·080	Tidal Water.
2·026	Foreshore.
4054·036	Total Area of the Parish of Larbert, in the County of Stirling.

INDEX TO PLACES

IN THE
PARISH OF LARBERT.

COUNTY OF STIRLING.

Name of Place.	No. of Sheet.		Descriptive Remarks.
	6 inch scale.	25·344 in. scale.	
Allanbank.	XXIV.	10	A neat mansion.
Arthur's Oon (site of)....	"	11	
Antonshill.	"	11	A small cothouse.
Back-o'-Dyke.	"	11	A large farmsteading.
Bentsfield.	"	11	A few cothouses.
Black Bull Inn.	"	10	
Blackmill.	"	11	A small blacking mill.
Blacktown.	"	11	A neat dwelling house.
Blacksteel.	"	10	A public house.
Broomagehall.	"	14	A small farmsteading.
Broomage Mains.	"	14	A large farmsteading.
Burnhead.	"	10	Two dwelling houses.
Carron.	"	11	A small village.
Carron Bridge.	"	15	
Carron Hall.	"	11	A plain mansion.
Carronhall.	"	11	A row of dwelling houses.
Carron Inn.	"	15	
Carron Iron Works.	"	15	
Carronshore.	"	11	A small village.
Carronpark.	"	15	A plain mansion.
Carronvale.	"	14	A neat cottage.
Carronvale Farm.	"	14	A farmsteading.
Castlehill.	"	14	A row of dwelling houses.
Chapel Burn.	"	10 & 11	
Church.	"	14	
Crossmuirhead.	"	11	A small cothouse.
Crownest.	"	14	A farmsteading.
Cuttyfield.	"	7	A farmsteading.
Drum.	"	7	A farmsteading.
Eagle Inn.	"	14	
Forge Row.	"	11	A row of houses.
Free Church.	"	11	
Free Church Manse.	"	14	
Glenbervie.	"	10	A large mansion.
Goshen.	"	11	A row of houses.
Gowkhill.	"	6	A farmsteading.

Name of Place.	No. of Sheet.		Descriptive Remarks.
	6 inch scale.	25·344 in. scale.	
Guildfield.	XXIV.	14	A farmsteading.
Gutterhead.	„	7	A small farmsteading.
Hamilton Farm.	„	6	A small farmsteading.
Hill of Kinnaird.	„	6	A small farmsteading.
How.	„	14	Two small cothouses.
Inches.	„	10	A farmsteading.
Kersebrock.	„	6	A farmsteading.
Kinnaird.	„	7	A hamlet.
Kinnaird House.	„	7	A mansion house.
Lanton.	„	6	A farmsteading.
Larbert.	„	14	A village.
Larbert Bridge.	„	14	
Larbertbridge.	„	14	A small farmsteading.
Larbert House.	„	14	A large plain mansion.
Larbert Station.	„	14	A railway station.
Manse.	„	14	
Moss-side.	„	7	A cothouse.
Mount Carron.	„	15	A very neat dwelling house.
Mountgreen.	„	11	A small cothouse.
Muirhall.	„	10	A farmsteading.
Muirhead.	„	11	A small farmsteading.
Mulloch.	„	15	Two houses.
Mungal Burn.	„	15	
Nailer Row.	„	11	A row of houses.
North Broomage.	„	10	A small village.
North Broomage Cottage.	„	10	A very neat dwelling house.
North Inches.	„	6	Two cothouses.
Old Quarrole.	„	11	A small row of houses.
Plough Inn.	„	10	
Post Office.	„	11	
Post Office.	„	11	
Post Office.	„	14	
Pow Burn.	„	2, 3, & 6	
Powlees.	„	6	A farmsteading.
Railway Inn.	„	14	
Railway Tavern.	„	14	
Red Lion Inn.	„	14	
Roman Bridge (site of).	„	14	
Roman Road (site of).	„	14	
Rotten Row.	„	7	A farmsteading.
Roughlands.	„	11	A large farmsteading.
River Carron.	„	{ 11, 14, 15 & 16	

Name of Place.	No. of Sheet.		Descriptive Remarks.
	6 inch scale.	25·344 in. scale.	
School.	XXIV.	7	
School.	„	11	
School.	„	11	
School (parish).....	„	11	
School.	„	11	
School (endowed).....	„	14	
School.	„	14	
School.	„	15	
Shiels.	„	10	A farmsteading.
Scottish Central Railway..	„	10	
Skaithmuir.	„	11	A large farmsteading.
Skaithmuir Mill.	„	11	Acornmill & dwellinghouse
South Broomage.	„	14	Scattered houses.
Stenhouse.....	„	11	A fine manorial mansion.
Stenhousemuir.....	„	10	A large village.
Tryst Ground.	„	10	Falkirk Tryst Ground.
Wester Burnhead.....	„	14	A row of cothouses.
West Carron.....	„	15	A small village.
Wheat Sheaf Inn.....	„	14	
White Hart Inn.	„	14	
Willowbank.	„	10	A neat dwelling house.

AGENTS FOR THE SALE OF THE ORDNANCE PLANS.

ENGLAND.

LONDON.	Mr. E. Bumpus, 6, Holborn Bars, E.C.
	Mr. J. Arrowsmith, 10, Soho Square, W.
	Messrs. Letts, Son, & Co., 8, Royal Exchange, E.C.
	Messrs. Longman & Co., Paternoster Row, E.C.
	Mr. E. Stanford, 6, Charing Cross, S.W.
	Messrs. Vacher & Son, 29, Parliament Street, S.W.
	Messrs. Williams & Norgate, 14, Henrietta Street, Covent Garden.
	Messrs. G. Philip & Son, 32, Fleet Street, E.C.; & L'pool.
	Mr. J. Wyld, Charing Cross.
	Dr. J. J. Whitty, C.E., 35, Parliament Street, S.W.
APPLEBY	Mr. J. Whitehead.
ALNWICK	Mr. M. Smith.
BRADFORD	Mr. Henry Gaskarth, Westgate.
BATH	Messrs. Sims & Son.
BIRMINGHAM	Mr. H. Wright (late Napper & Wright).
BEVERLEY	Mr. John Kemp.
BOLTON	Mr. H. Bradbury.
BRISTOL	Mr. John Lavars.
BISHOP AUCKLAND	Mr. M. Braithwaite.
BARNARD CASTLE	Messrs. J. & R. W. Atkinson
CLEVELAND, York-shire.	Mr. George Dixon.
CARDIFF	Mr. Hugh Bird.
CARLISLE	Messrs. Thurnam & Sons.
COVENTRY	Mr. Edward Wright.
CHELMSFORD	Mr. Thomas B. Arthy.
COCKERMOUTH ..	Mrs. M. Bailey.
DARLINGTON	Mr. H. Penney.
DURHAM	Mr. George Andrews
DOVER	Mr. M. C. & F. Batcheller
DEVONPORT	Mr. S. W. Hearle.
FAREHAM	Mr. George Sutton.
GLOUCESTER	Messrs. G. J. Wait & Co.
GREAT AYTON, nr. Stokesley, York-shire.	Mr. G. Dixon.
HARTLEPOOL	Messrs. Pearson & Co.
HUDDERSFIELD ..	Mr. A. L. Peace.
HULL	Mr. J. W. Leng.
KIRKBY LONSDALE	Mr. R. Morphet.
KENDAL	Mr. T. Atkinson.
KESWICK	Mr. James Mayo.
LIVERPOOL	Messrs. Philip, Son, & Nephew, 49 & 51, South Castle St.
	Messrs. Webb & Hunt.
	Mr. J. R. Isaac.

AGENTS, ENGLAND—CONTINUED.

LEEDS	Mr. J. Smith.
LONGTON	Mr. F. S. Wright
LONGPORT, Staff...	Mr. Evans.
MARYPORT	Mr. John Adair.
MALTON	Mr. H. Smithson.
MANCHESTER	{ Mr. E. Slater.
	{ Mr. W. T. Hansbrow, 111, Bury New Road
NORTH SHIELDS ..	Messrs. Phillipson & Hare.
NORWICH	Mr. H. Pigg.
NEWCASTLE	Mr. R. Turner.
NOTTINGHAM	Mr. R. Sutton.
OLDHAM	Mr. John Hirst.
OXFORD	Messrs. Spiers & Son.
PENRITH	Mr. B. T. Sweeten.
PORTSMOUTH	Mr. W. H. Charpentier
PLYMOUTH	Mr. J. Land.
PRESTON	Mr. R. Veevers.
READING	Mr. G. Lovejoy.
ROCHDALE	Mr. E. Wrigley.
RICHMOND, York- shire	{ Mr. J. Bell.
RIPON	Messrs. Johnston & Co.
SCARBOROUGH	Mr. S. W. Theakstone.
SETTLE	Mr. J. Wildman.
SHEFFIELD	Mr. H. Pawson.
SWANSEA	Mr. E. Pearce.
STOCKTON-ON-TEES	Messrs. Jennett & Co.
SOUTHAMPTON ..	{ Messrs. Forbes & Bennet
	{ Mr. W. Sharland.
SUNDERLAND	Mr. W. H. Hills.
TORQUAY	Mr. W. T. Fisher.
THIRSK	Mr. W. Bransby.
ULVERSTON	Mr. Soulby.
WAKEFIELD	Messrs. Hicks & Allen.
WIGAN	Mr. S. G. Bucknall.
WHITEHAVEN	Messrs. Callender & Dixon.
WINDERMERE	Mr. J. Garnett.
WORCESTER	Mr. J. R. Mister.
WOLSKINGHAM	Mr. J. Chapman, Postmaster, &c
YORK	{ Mr. J. Glaisby.
	{ Mr. J. Sampson.

SCOTLAND

EDINBURGH	{ Messrs. Johnston, 4, St. Andrew Square.
	{ Messrs. Black, North Bridge.
	{ Mr. T. C. Jack, Princes Street
AYR	Mr. John Dick.
ABERDEEN	Messrs. Keith & Gibb.
AIRDRIE, Lanarksh	Mr. Thomas Forsyth.
ANNAN	Mr. William Cuthbertson.
BATHGATE	Mr. J. Johnston.
BERWICK-UPON- TWEED	{ Mr. A. Henderson.
CUPAR	Mr. S. Robinson.
DUMFRIES	Mr. Sinclair.

AGENTS, SCOTLAND—CONTINUED

DUNFERMLINE ..	Messrs. Miller & Son.
DUNSE	Mr. George Johnston.
DUNDEE	Mr. C. D. Chalmers.
DUMBARTON	Mr. J. Irving.
FORFAR	Mr. W. Shepperd.
GLASGOW	{ Messrs. J. Smith & Son. Messrs. J. Lumsden & Son.
HADDINGTON	Mr. J. Millen.
HAWICK	Mr. William Syme.
JEDBURGH	Messrs. A. & W. Easton.
KIRKCALDY.....	Mr. J. J. Wilson.
KIRKCUDBRIGHT..	Mr. J. Nicholson.
KINROSS	
KELSO	Mr. J. H. Rutherford.
LINLITHGOW	Mr. A. Waldie.
MONTROSE	Mr. Geo. Walker, High Street
MOFFAT	Mr. William Muir.
NEWTON STEWART	Miss A. Watson.
PEEBLES	Mr. R. Stirling.
PAISLEY	Mr. William McIntyre.
PERTH.....	{ Mrs. M. Paton Messrs. MacDonald & MacCallum, 30, George Street.
SELKIRK	Mr. G. Lewis.
STIRLING.....	Mr. Robert S. Shearer.
WISHAW, Lanark- shire.....	{ Mr. W. Campbell.

IRELAND

DUBLIN	{ Messrs. Hodges & Smith, Grafton Street. Messrs. Brassington & Gale, 6, Bachelor's Walk. Dr. J. J. Whitty, C.E.; and at London. Messrs. Thom & Son, 87 & 88, Abbey Street.
ARMAGH	Mr. John McWatters.
ATHLONE.....	Mr. James Martin.
BELFAST	Mr. James Magill.
CORK	Mr. Francis Guy.
CARLOW	Mr. Thomas Edwards.
CAVAN.....	Mr. John Fegan.
CLONMELL	Mr. James O'Neill.
DROGHEDA	Mr. Michael Daly.
ENNISKILLEN	Mr. William Trimble.
GALWAY	Mr. Thomas Croker.
KILKENNY	Mr. William Nicholson.
LONDONDERRY ..	Mr. Hempton.
MALLOW	Mr. Joseph Johns.
MULLINGAR	Mr. Sampson Wallis.
NEWRY	Mr. Robert Greer.
OMAGH	Mr. John Nelis.
WATERFORD	Mr. Thomas S. Harvey.
WEXFORD	Mr. F. S. Davis.

6

ORDNANCE SURVEY OF SCOTLAND.

BOOK OF REFERENCE TO THE PLAN

OF THE

PARISH OF LATHERON,

IN THE

COUNTY OF CAITHNESS,

CONTAINING 120367·721 ACRES.

MAJOR-GENERAL SIR HENRY JAMES, R.E., F.R.S., F.G.S., &c.,
SUPERINTENDENT OF THE SURVEY.



LONDON:
PRINTED BY GEORGE E. EYRE AND WILLIAM SPOTTISWOODE,
PRINTERS TO THE QUEEN'S MOST EXCELLENT MAJESTY.
FOR HER MAJESTY'S STATIONERY OFFICE.

1873.

Price Four Shillings and Sixpence.

RECEIVED AT THE OFFICE OF THE SECRETARY OF THE ARMY

NOV 17 1873

NOV 17

RECEIVED AT THE OFFICE OF THE SECRETARY OF THE ARMY

NOV 17

RECEIVED AT THE OFFICE OF THE SECRETARY OF THE ARMY

NOV 17 1873

[7142.—50—5/73.]

RECEIVED AT THE OFFICE OF THE SECRETARY OF THE ARMY

NOV 17 1873

RECEIVED AT THE OFFICE OF THE SECRETARY OF THE ARMY

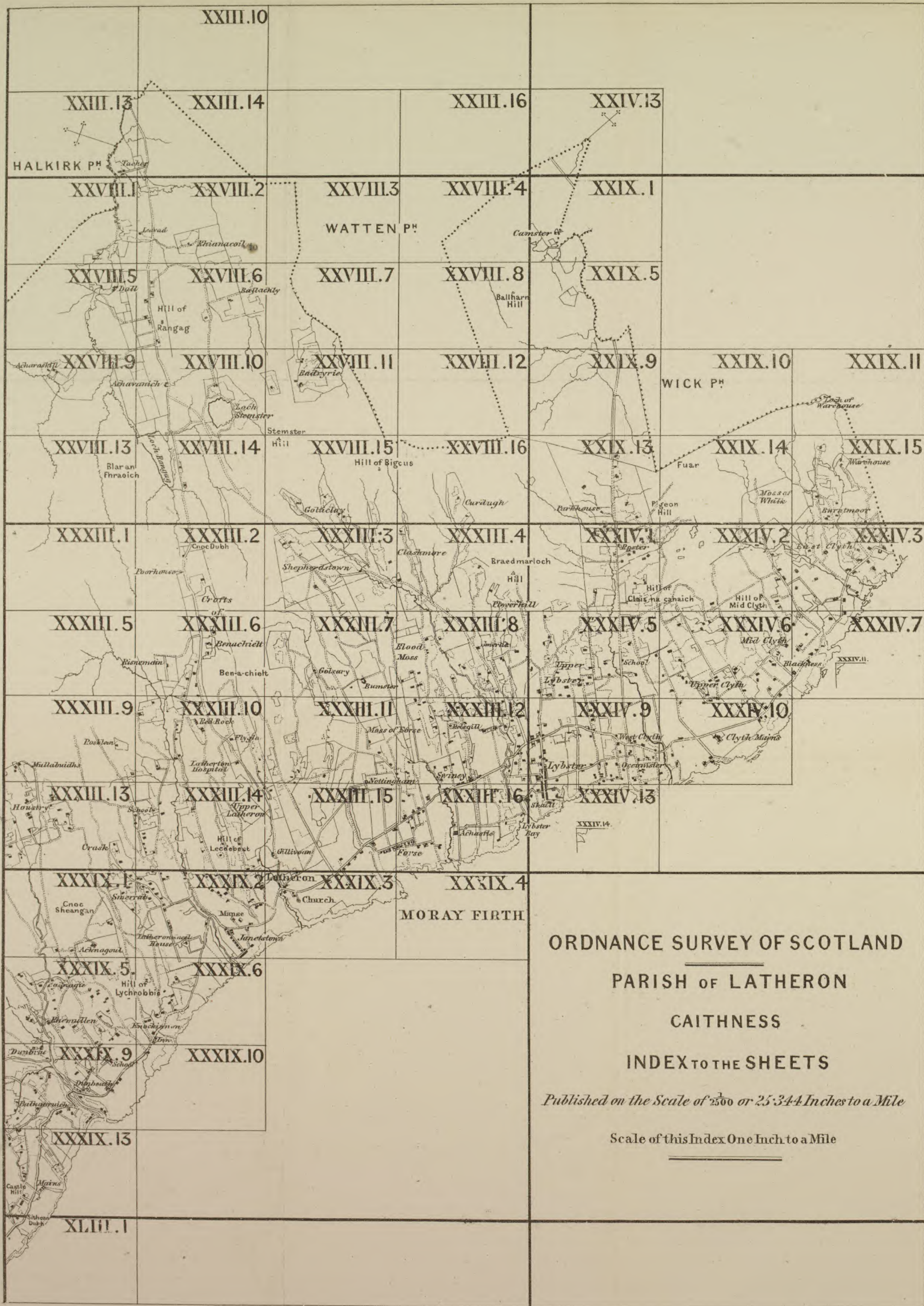
NOV 17 1873

RECEIVED AT THE OFFICE OF THE SECRETARY OF THE ARMY

NOV 17 1873

RECEIVED AT THE OFFICE OF THE SECRETARY OF THE ARMY

NOV 17 1873



ORDNANCE SURVEY OF SCOTLAND
 PARISH of LATHERON
 CAITHNESS
 INDEX TO THE SHEETS
Published on the Scale of $\frac{1}{2500}$ or 25.344 Inches to a Mile
 Scale of this Index One Inch to a Mile

Published in 64 Sheets at $\frac{2}{6}$ ^s each, with 1 Book of Areas at $\frac{4}{6}$ ^s

The remainder of this Parish is published on Six Inch Scale; Sheets XXVII, XXXI, XXXI^a, XXXII, XXXVI, XXXVII, XXXVIII, XLI, XLII, XLIV, XLIV^a



Published in

The remainder of this Parish is published on

EXPLANATORY REMARKS.

The scale of the Parish Plans is the 1-2500th of the actual length on the ground, and is equal to 25·344 inches to a mile, or 3·157 chains to an inch, which is very approximately equal to one square inch to one acre, the square of 1·0018 inch being equal to one acre.

The length of each sheet is $1\frac{1}{2}$ miles, and the width 1 mile, the area of each sheet is therefore 960 acres.

Each enclosure has a reference number to the area which is given in this Book.

The Braces (*f*) on the plans are to indicate that the spaces so braced are included under the same reference number.

The Altitudes in feet above the Mean Level of the Sea are written thus—31·4.

The Scale of the Plans of the County is 6 inches to a mile, and each sheet contains the same area as 16 sheets of the Parish Plans. There is therefore a double reference number to each sheet, as VI. 9., the Roman Numerals referring to the County Plans, the Arabic Figures to the Parish Plans.

The following are the characters employed on the Ordnance Plans on the Scales of 1-2500, and 6 inches to a mile :—

County Names	©	Hundreds or Wards	W
Parishes	P	Townships	T
Extra Parochial	E	Division of Townships	T
Antiquities	<div style="display: flex; align-items: center;"> <div style="font-size: 3em; margin-right: 10px;">{</div> <div> <p>ROMAN</p> <p>Druidical or Saxon</p> <p>Norman or Subsequent</p> </div> </div>		

The descriptions of the boundaries are shown by the following initials :—

Centre of Stream	C.S.	Centre of Fence	C.F.
Centre of Road	C.R.	Top of Cop	T.C.
Side of Stream or Drain ...	S.S. or S.D.	Centre of Wall	C.W.
Root of Hedge	R.H.	Defaced	Def.
Face of Wall	F.W.	Track of Stream	T.S.
Undefined	Und.		

Where a change occurs in the boundaries, the symbol [o—o] is used to show the part at which the change takes place.



N.B.—To convert Decimal Fractions of an Acre into Roods and Perches, multiply the decimal first by 4 and then by 40, preserving the same number of decimals in the product.

Examples—

Acres.
633·357
4

1·428
40

A. R. P.
633 1 17

17·120

Acres.
527·013
4

·052
40

A. R. P.
527 0 2

2·080

TABLE

FOR CONVERTING DECIMAL PARTS OF AN ACRE INTO ROODS AND PERCHES.

Perch.	0 Rood.	1 Rood.	2 Roods.	3 Roods.	Perch.	0 Rood.	1 Rood.	2 Roods.	3 Roods.
0	·000	·250	·500	·750	21	·131	·381	·631	·881
1	·006	·256	·506	·756	22	·137	·387	·637	·887
2	·012	·262	·512	·762	23	·144	·394	·644	·894
3	·019	·269	·519	·769	24	·150	·400	·650	·900
4	·025	·275	·525	·775	25	·156	·406	·656	·906
5	·031	·281	·531	·781	26	·162	·412	·662	·912
6	·037	·287	·537	·787	27	·169	·419	·669	·919
7	·044	·294	·544	·794	28	·175	·425	·675	·925
8	·050	·300	·550	·800	29	·181	·431	·681	·931
9	·056	·306	·556	·806	30	·187	·437	·687	·937
10	·062	·312	·562	·812	31	·194	·444	·694	·944
11	·069	·319	·569	·819	32	·200	·450	·700	·950
12	·075	·325	·575	·825	33	·206	·456	·706	·956
13	·081	·331	·581	·831	34	·212	·462	·712	·962
14	·087	·337	·587	·837	35	·219	·469	·719	·969
15	·094	·344	·594	·844	36	·225	·475	·725	·975
16	·100	·350	·600	·850	37	·231	·481	·731	·981
17	·106	·356	·606	·856	38	·237	·487	·737	·987
18	·112	·362	·612	·862	39	·244	·494	·744	·994
19	·119	·369	·619	·869	40	·250	·500	·750	1·000
20	·125	·375	·625	·875					

PARISH OF LATHERON,

IN THE

COUNTY OF CAITHNESS.

No. on Plan.	Area in Acres.	Remarks.	No. on Plan.	Area in Acres.	Remarks.
1	75.588	Streams, rough pasture, &c.	28	.850	Arable, &c.
2	8.219	Rough pasture, &c.	29	.830	Arable, &c.
3	1.659	Arable, rough pasture, &c.	30	.344	Houses, yard, &c.
4	3.337	Arable, rough pasture, &c.	31	.700	Arable, &c.
5	15.482	Arable, rough pasture, &c.	32	.669	Houses, rough pasture, &c.
6	.748	Farmsteading, garden, &c.	33	7.714	Arable, rough pasture, &c.
7	.651	Arable, stream, &c.	34	9.342	Arable.
8	.505	Stackyard, &c.	35	.984	Arable.
9	.856	Road.	36	1.244	Arable and rough pasture.
10	1.046	Rough pasture, &c.	37	1.179	Arable, &c.
11	2.355	Arable.	38	3.546	Arable, &c.
12	12.946	Rough pasture.	39	1.704	Rough pasture.
13	10.310	Rough pasture.	40	.833	Rough pasture.
14	1.084	Rough pasture and streams.	41	5.084	Arable and rough pasture.
15	8.488	Arable.	42	1.669	Arable and rough pasture.
16	.330	Rough pasture.	43	2.982	Arable and rough pasture.
17	.157	Mill dam.	44	3.200	Stream.
18	3.886	Rough pasture, &c.	45	.936	Arable and rough pasture.
19	1.569	Arable, rough pasture, &c.	46	1.114	Arable.
20	120.693	Streams, rough pasture, &c.	47	.678	Arable.
21	5.578	Arable, rough pasture, &c.	48	5.372	Rough pasture, &c.
22	1.286	Arable and rough pasture.	49	.520	Farmsteading, garden, &c.
23	.156	Houses, garden, &c.	50	9.684	Arable.
24	3.011	Arable, rough pasture, &c.	51	5.766	Rough pasture.
25	1.850	Arable and rough pasture.	52	66.294	Rough pasture, &c.
26	6.178	Rough pasture, &c.	53	18.232	Arable, rough pasture, &c.
27	.830	Rough pasture.	54	.720	Rough pasture.
			55	.744	Arable, rough pasture, &c.
			56	3.886	Rough pasture, &c.

PARISH OF LATHERON.

No. on Plan.	Area in Acres.	Remarks.	No. on Plan.	Area in Acres.	Remarks.
57	1.697	Arable.	102	7.292	Arable, &c.
58	4.941	Streams, rough pasture, &c.	103	12.806	Arable, &c.
59	7.264	Arable and stream.	104	.803	Arable.
60	2.033	Rough pasture and stream.	105	1.406	Houses, rough pasture, &c.
61	245.006	Streams, rough pasture, &c.	106	.700	Arable.
62	18.753	Rough pasture, roads, &c.	107	1.276	Rough pasture.
63	15.314	Road.	108	3.172	Arable, &c.
64	83.550	Rough pasture and streams.	109	3.190	Arable, &c.
65	11.555	Rough pasture, &c.	110	8.361	Arable.
66	2.469	Arable.	111	1.609	Rough pasture and stream.
67	.769	Farmsteading, gardens, &c.	112	1.836	Arable and rough pasture.
68	11.770	Rough pasture.	113	.398	Rough pasture.
69	9.651	Arable.	114	.597	Rough pasture.
70	.956	Rough pasture.	115	7.424	Arable, &c.
71	45.462	Rough pasture.	116	5.752	Arable, &c.
72	4.337	Rough pasture.	117	.327	Rough pasture.
73	.948	Rough pasture.	118	1.553	Water.
74	6.903	Rough pasture.	119	.813	Water.
75	11.258	Rough pasture.	120	155.116	Rough pasture.
76	.455	Rough pasture.	121	13.134	Rough pasture.
77	4.724	Rough pasture.	122	.620	Rough pasture.
78	3.673	Arable.	123	10.611	Rough pasture.
79	3.038	Rough pasture.	124	4.944	Arable and rough pasture.
80	.944	Rough pasture.	125	3.463	Rough pasture, &c.
81	.938	Rough pasture and stream.	126	3.343	Rough pasture.
82	4.508	Arable and stream.	127	9.917	Rough pasture, &c.
83	4.244	Pasture.	128	2.126	Rough pasture.
84	236.418	Rough pasture, &c.	129	.532	Rough pasture.
85	1.636	Road.	130	.198	Arable and road.
86	62.784	Rough pasture.	131	.583	Farmsteading, &c.
87	.101	Garden.	132	.112	Arable.
88	1.133	Pasture.	133	8.103	Arable, rough pasture, &c.
89	8.689	Pasture.	134	.398	Rough pasture.
90	7.909	Rough pasture, &c.	135	46.391	Rough pasture, &c.
91	9.529	Rough pasture.	136	1.426	Arable and stream.
92	7.959	Arable.	137	2.412	Arable and stream.
93	1.826	Rough pasture.	138	1.843	Arable and stream.
94	1.095	Rough pasture.	139	2.834	Arable.
95	.209	House and garden.	140	6.198	Arable and road.
96	.130	Garden.	141	15.863	Arable and furze.
97	23.111	Rough pasture.	142	18.258	Arable.
98	1.295	Arable.	143	18.142	Arable.
99	.170	Houses, &c.	144	6.789	Rough pasture.
100	2.415	Arable.	145	.717	Rough pasture, furze, &c.
101	1.582	Rough pasture.	146	11.258	Arable.
			147	.277	Houses, rough pasture, &c.

PARISH OF LATHERON.

3

No. on Plan.	Area in Acres.	Remarks.	No. on Plan.	Area in Acres.	Remarks.
148	2.937	Arable.	191	.707	Stackyard.
149	8.559	Rough pasture.	192	.349	Houses and yards.
150	.730	Houses, rough pasture, &c.	193	1.104	Road.
151	.357	Stackyard and road.	194	11.900	Arable.
152	.810	Houses, rough pasture, &c.	195	12.198	Arable.
153	15.647	Arable and road.	196	11.103	Arable, &c.
154	1.023	Furze.	197	3.947	Rough pasture.
155	.918	Houses, rough pasture, garden, &c.	198	27.837	Arable, rough pasture, &c.
156	1.081	Arable.	199	5.586	Arable.
157	2.192	Houses, rough pasture, garden, &c.	200	.512	Stackyard, &c.
158	21.251	Arable, &c.	201	.489	Farmsteading, garden, &c.
159	3.902	Arable.	202	8.650	Arable.
160	1.425	Arable.	203	11.901	Arable and rough pasture.
161	1.949	Rough pasture.	204	9.136	Arable.
162	1.331	Road.	205	3.470	Rough pasture and furze.
163	9.355	Arable.	206	.500	Arable.
164	1.096	Arable.	207	.839	Rough pasture.
165	.770	Houses, rough pasture, garden, &c.	208	.880	Rough pasture, &c.
166	1.871	Arable.	209	.900	Rough pasture, &c.
167	.199	Arable.	210	10.076	Arable, &c.
168	46.365	Houses, rough pasture, &c.	211	.924	Rough pasture.
169	410.149	Rough pasture, &c.	212	2.085	Rough pasture.
170	.525	Arable.	213	2.141	Rough pasture.
171	3.079	Rough pasture.	214	4.137	Arable, &c.
172	5.858	Arable, houses, &c.	215	1.323	Rough pasture.
173	1.644	Rough pasture.	216	.654	Arable.
174	.271	Arable, houses, &c.	217	11.443	Rough pasture.
175	11.975	Rough pasture, furze, &c.	218	.448	Rough pasture.
176	1.521	Arable.	219	5.291	Arable.
177	.533	Houses, yards, &c.	220	2189.111	Rough pasture, &c.
178	4.951	Arable, &c.	221	1.349	Pasture.
179	3.004	House, rough pasture, &c.	222	110.013	Rough pasture, &c.
180	2.046	Arable.	223	.251	Pasture.
181	3.245	Arable.	224	4.250	Rough pasture.
182	10.908	Arable.	225	13.465	Pasture.
183	8.036	Arable.	226	2.215	Pasture.
184	2.524	Rough pasture and furze.	227	2.512	Marsh.
185	1.089	Rough pasture.	228	1.348	Arable.
186	9.187	Arable.	229	.801	Rough pasture.
187	8.793	Rough pasture.	230	.360	Stackyard.
188	6.239	Rough pasture.	231	.703	Farmsteading, &c.
189	4.186	Arable.	232	2.521	Arable.
190	9.830	Rough pasture.	233	10.915	Rough pasture.
			234	1.268	Rough pasture.
			235	.462	Rough pasture, &c.
			236	5.708	Arable.
			237	11.451	Arable, &c.
			238	5.292	Arable.

PARISH OF LATHERON.

No. on Plan.	Area in Acres.	Remarks.	No. on Plan.	Area in Acres.	Remarks.
239	2·821	Marsh, &c.	291	8·248	Arable.
240	2·578	Arable, &c.	292	17·241	Rough pasture.
241	4·185	Arable, &c.	292a	3·692	Road.
242	·367	Rough pasture, &c.	293	23·240	Rough pasture, &c.
243	·883	Rough pasture.	294	3·787	Arable.
244	3·002	Arable, &c.	295	3·726	Rough pasture.
245	3·796	Pasture.	296	4·793	Rough pasture.
246	131·606	Rough pasture, &c.	297	·999	Rough pasture.
247	9·852	Rough pasture.	298	10·301	Arable, &c.
248	6·131	Rough pasture, &c.	299	1·595	Arable.
249	1·841	Rough pasture, &c.	300	·868	Houses, yards, &c.
250	5·584	Rough pasture.	301	·313	Rough pasture.
251	24·554	Rough pasture.	302	17·221	Rough pasture, &c.
252	11·994	Rough pasture.	303	12·217	Arable.
253	14·798	Rough pasture.	304	1·171	Arable.
254	25·001	Rough pasture.	305	12·867	Rough pasture, &c.
255	13·284	Rough pasture, &c.	306	3·588	Rough pasture.
256	9·086	Rough pasture, &c.	307	5·153	Rough pasture.
257	8·186	Arable.	308	4·985	Arable.
258	8·706	Arable.	309	1·253	Arable.
259	·811	Arable.	310	·180	Houses, rough pasture, &c.
260	1·146	Arable.	311	1·078	Arable.
261	33·360	Arable, &c.	312	3·611	Rough pasture.
262	13·321	Arable, &c.	313	1·011	Arable.
263	19·130	Arable, &c.	314	4·414	Rough pasture.
264	4·522	Rough pasture.	315	5696·197	Rough pasture, &c.
265	21·898	Rough pasture.	316	2·456	Rough pasture.
266	22·537	Rough pasture.	317	·188	Arable.
267	14·385	Arable.	318	1·223	Arable.
268	17·756	Arable.	319	1·477	Arable and rough pasture.
269	15·339	Arable, &c.	320	·700	Rough pasture.
270	9·030	Arable, &c.	321	1·797	Arable.
271	·863	Farmsteading, &c.	322	1·026	Rough pasture, &c.
272	·798	Mill dam.	323	6·629	Rough pasture.
273	103·797	Rough pasture, &c.	324	13·371	Arable, &c.
274	42·524	Rough pasture, &c.	325	·524	Houses, garden, &c.
275	9·753	Rough pasture.	326	2·815	Arable, &c.
276	8·926	Arable.	327	·260	Arable and houses.
277	·120	House, garden, &c.	328	·954	Houses, rough pasture, garden, &c.
278	1·251	Rough pasture, &c.	329	2·136	Arable, &c.
279	12·748	Rough pasture, &c.	330	1·238	Rough pasture, &c.
280	·929	Road.	331	3·289	Rough pasture, &c.
281	·247	Marsh.	332	17·639	Arable, &c.
282	·758	Marsh.	333	7·531	Arable, &c.
283	41·965	Loch.	334	18·363	Rough pasture, &c.
284	8·988	Rough pasture, &c.	335	3·592	Rough pasture.
285	2·029	Rough pasture.	336	101·483	Rough pasture.
286	1·575	Arable.	337	68·750	Rough pasture.
287	4·597	Arable.	338	303·558	Rough pasture, &c.
288	2·206	Rough pasture.			
289	·491	Houses, yards, &c.			
290	5·609	Arable.			

No. on Plan.	Area in Acres.	Remarks.	No. on Plan.	Area in Acres.	Remarks.
339	3.441	Loch (part of).	386	1.601	Rough pasture.
340	77.943	Loch.	387	3.601	Arable, &c.
341	1.425	Rough pasture.	388	5.984	Rough pasture.
342	8.365	Rough pasture.	389	10.234	Arable, &c.
343	1.816	Rough pasture.	390	.578	Houses, yards, &c.
344	2.740	Arable.	391	2.267	Rough pasture.
345	5.873	Rough pasture.	392	2.166	Arable, &c.
346	1.392	Arable.	393	6.364	Rough pasture, &c.
346a	.590	Arable, houses, &c.	394	3.816	Arable, &c.
347	1.959	Arable.	395	.328	Houses, garden, &c.
347a	.714	Arable.	396	.328	Arable.
348	1.440	Rough pasture.	397	4.095	Arable.
349	3.317	Arable.	398	6.090	Rough pasture.
350	.544	Rough pasture.	399	.657	Arable.
351	7.258	Arable.	400	1.230	Rough pasture.
352	7.562	Rough pasture, &c.	401	.923	Arable.
353	3.496	Rough pasture.	402	.311	Pasture, gardens, &c.
354	3.726	Arable, &c.	403	1.983	Rough pasture.
354a	.613	Rough pasture.	404	2.731	Arable.
355	.674	Rough pasture,	405	40.906	Rough pasture, &c.
356	.752	Houses, rough pasture, garden, &c.	406	.338	Arable.
			407	.247	Garden.
357	.377	Houses and yards.	408	2.696	Arable.
358	9.209	Road.	409	1.177	Arable.
359	79.551	Rough pasture.	410	.462	Rough pasture.
360	14.719	Rough pasture, &c.	411	.317	Arable.
361	7.644	Road.	412	1.135	Arable.
362	7.467	Pasture.	413	22.871	Rough pasture.
363	.317	Pasture.	414	2.632	Arable, &c.
364	2.064	Rough pasture.	415	2.133	Rough pasture, &c.
365	1.837	Rough pasture.	416	.978	Arable, houses, &c.
366	.902	Arable.	417	.403	Rough pasture.
367	.853	Arable.	418	.815	Rough pasture.
368	1.574	Arable.	419	1.611	Rough pasture.
369	1.112	Rough pasture.	420	.153	Arable.
370	2.362	House, rough pasture, &c.	421	2.299	Rough pasture.
			422	.769	Arable.
371	.158	Arable.	423	31.396	Rough pasture.
372	2.936	Rough pasture, &c.	424	13.037	Arable, &c.
373	.155	Arable.	425	3.016	Arable.
374	2.025	Arable.	426	1.971	Arable.
375	2.537	Rough pasture, &c.	427	10.543	Pasture, &c.
376	4.640	Arable, &c.	428	8.976	Rough pasture, &c.
377	.180	Gardens.	429	2.525	Pasture and stream.
378	1.634	Arable.	430	3.123	Rough pasture and streams.
379	.655	Rough pasture.			
380	6.338	Rough pasture.	431	2.912	Arable and garden.
381	1.236	Arable.	432	2.356	Arable.
382	7.427	Rough pasture, &c.	432a	.382	Houses, rough pasture, &c.
383	.377	House, garden, &c.			
384	.252	Rough pasture.	433	232.635	Rough pasture, &c.
385	2.665	Arable.	434	2.548	Arable, &c.

PARISH OF LATHERON.

No. on Plan.	Area in Acres.	Remarks.	No. on Plan.	Area in Acres.	Remarks.
435	·267	Houses, rough pasture, &c.	482	2·277	House, rough pasture, &c.
436	2·347	Arable, &c.	483	1·527	Arable, &c.
437	2·065	Rough pasture, &c.	484	1·734	Arable, &c.
438	·545	Arable, houses, &c.	485	·764	Arable, &c.
439	13·194	Rough pasture, &c.	486	·695	Arable, houses, &c.
440	21·401	Rough pasture, &c.	487	·800	Rough pasture.
441	3·654	Arable, &c.	488	·229	Arable.
442	2·546	Houses, rough pasture, &c.	489	·285	Arable.
443	1·115	Arable.	490	6·230	Arable.
444	3·788	Arable, &c.	491	·439	Rough pasture and roads.
445	·351	Rough pasture.	492	2·331	Rough pasture, &c.
446	·555	Rough pasture, &c.	493	·411	Road.
447	2·149	Arable, &c.	494	2·109	Rough pasture and stream.
448	·248	Rough pasture.	495	·289	Arable.
449	·397	Rough pasture, &c.	496	1·463	Arable.
450	·228	Rough pasture, &c.	497	·155	Houses and garden.
451	·268	Pasture.	498	·319	Rough pasture.
452	4·064	Rough pasture, &c.	499	5·429	Arable and rough pasture.
453	·128	Rough pasture.	500	·434	Rough pasture.
454	·667	Arable.	501	1·510	Arable, &c.
455	·841	Rough pasture.	502	3·030	Rough pasture.
456	·583	Rough pasture.	503	·884	Arable and rough pasture.
457	5·310	Rough pasture.	504	15·592	Rough pasture, &c.
458	4·406	Arable.	505	·334	Pasture.
459	2·111	Arable.	506	3·606	Arable.
460	3·848	Arable, &c.	506a	·778	Rough pasture.
461	4·639	Arable, &c.	507	6·231	Rough pasture.
462	26·147	Rough pasture, &c.	508	·829	Rough pasture and road.
463	1·154	Houses, rough pasture, &c.	509	2·941	Arable, house, &c.
464	·547	Arable.	510	·994	Arable and road.
465	1·543	Rough pasture, &c.	511	7·062	Rough pasture, &c.
466	·554	Arable.	512	·158	Rough pasture.
467	·448	Rough pasture.	513	2·970	Rough pasture.
468	·283	Rough pasture and houses.	514	4·354	Arable, &c.
469	6·092	Arable, &c.	515	12·363	Rough pasture, &c.
470	·174	Houses, garden, &c.	516	2·126	Arable, &c.
471	·444	Houses, rough pasture, &c.	517	1·416	Rough pasture.
472	8·336	Rough pasture, &c.	518	1·800	Arable.
473	8·653	Rough pasture, &c.	519	·498	Rough pasture and arable.
474	6·325	Rough pasture, &c.	520	5·806	Rough pasture.
475	1530·795	Rough pasture, &c.	521	·646	Rough pasture.
476	53·620	Rough pasture, &c.	522	·800	Rough pasture, &c.
477	160·735	Rough pasture, &c.	523	·811	Arable.
478	·080	Arable.	524	2·378	Rough pasture, &c.
479	1·037	Arable.	525	3·390	Arable, &c.
480	·129	Arable.			
481	·119	Rough pasture.			

No. on Plan.	Area in Acres.	Remarks.	No. on Plan.	Area in Acres.	Remarks.
526	·701	Arable.	571	1·337	Rough pasture.
527	·540	Houses, rough pasture, &c.	572	1·566	Arable.
528	·597	Rough pasture and garden.	573	1·165	Rough pasture.
529	·308	Rough pasture, &c.	574	4·238	Rough pasture, &c.
530	5·484	Arable, &c.	575	6·458	Arable, &c.
531	·636	Arable.	576	·199	Rough pasture.
532	·204	Arable.	577	1·008	Arable, &c.
533	·319	Rough pasture.	578	·261	Pasture.
534	4·671	Arable.	579	1·165	Rough pasture, &c.
535	·342	Houses, rough pasture, &c.	580	1·044	Rough pasture, &c.
536	·350	Arable.	581	1·378	Rough pasture, &c.
537	·501	Rough pasture.	582	209·599	Rough pasture, &c.
538	·206	Arable.	583	1·916	Rough pasture.
539	21·748	Rough pasture, &c.	584	2·026	Arable.
540	·866	Arable, &c.	585	1·718	Arable, &c.
541	2·037	Rough pasture, &c.	586	1·100	Rough pasture.
542	·401	Houses, rough pasture, &c.	587	·379	Arable, &c.
543	·666	Arable.	588	31·070	Rough pasture, &c.
544	·730	Rough pasture.	589	7·435	Rough pasture.
545	·273	Rough pasture.	590	·553	Arable, &c.
546	·140	Arable.	591	1·326	Pasture.
547	10·274	Rough pasture, &c.	592	1·329	Rough pasture.
548	2·527	Rough pasture and arable.	593	3·069	Rough pasture.
549	·268	Rough pasture.	594	·708	Arable, house, &c.
550	·776	Arable.	595	·538	Arable, &c.
551	4·177	Arable, &c.	596	·416	Arable and garden.
552	·346	Rough pasture and road.	597	·703	Pasture.
553	·528	Arable.	598	·290	Road.
554	3·317	Arable, &c.	599	·962	Houses, garden, &c.
555	1·433	Arable.	600	3·963	Arable.
556	·385	Houses, garden, &c.	601	12·153	Arable.
557	·904	Arable.	602	·280	Houses, garden, &c.
558	3·734	Rough pasture.	603	1·957	Arable and houses.
559	·926	Arable.	604	4·137	Rough pasture, &c.
560	·381	Arable.	605	·200	Arable and garden.
561	·512	Rough pasture.	606	1·071	Arable, &c.
562	·304	Arable.	607	41·434	Rough pasture.
563	1·556	Arable.	608	2·588	Rough pasture.
564	·997	Houses, rough pasture, &c.	609	1·213	Rough pasture.
565	·117	Arable.	610	·399	Rough pasture.
566	1·360	Rough pasture.	611	2·664	Arable.
567	·476	Arable.	612	1·795	Arable.
568	·997	Rough pasture.	613	1·220	Arable.
569	·255	Arable.	614	·423	Houses, rough pasture, &c.
570	1·970	Arable, &c.	615	3·688	Arable, &c.
			616	5·298	Arable, &c.
			617	1·481	Arable, &c.
			618	1·354	Rough pasture, &c.
			619	·563	Arable.
			620	·818	Rough pasture.
			621	·790	Houses, rough pasture, &c.

PARISH OF LATHERON.

No. on Plan.	Area in Acres.	Remarks.	No. on Plan.	Area in Acres.	Remarks.
622	.432	Arable.	670	1.210	Rough pasture.
623	2.591	Rough pasture.	671	1.036	Rough pasture.
624	4.850	Rough pasture.	672	15.226	Rough pasture.
625	1.121	Arable.	673	.170	Rough pasture.
626	.158	Houses, garden, &c.	674	.197	Rough pasture and stream.
627	.346	Pasture.	675	10.396	Rough pasture.
628	.329	Pasture.	676	.807	Arable.
629	5.786	Pasture, &c.	677	.380	Rough pasture.
630	1693.097	Rough pasture, &c.	678	.312	Arable.
631	8.355	Rough pasture.	679	.130	Houses and garden.
632	.205	Houses, garden, &c.	680	.203	Stackyard, house, &c.
633	4.603	Arable.	681	.132	Arable.
634	1.626	Arable.	682	.849	Rough pasture.
635	9.381	Rough pasture.	683	4.993	Arable.
636	1.137	Houses, rough pasture, &c.	684	1.626	Rough pasture.
637	1.170	Arable.	685	7.967	Arable.
638	.754	Arable.	686	.608	Road.
639	12.541	Rough pasture, &c.	687	.418	Arable.
640	3.060	Rough pasture.	688	7.380	Rough pasture.
641	3.565	Rough pasture.	689	1.679	Rough pasture.
642	3.557	Rough pasture.	690	3.177	Arable.
643	5.990	Rough pasture and stream.	691	.459	Stackyard, houses, &c.
644	.370	Rough pasture.	692	.270	Arable.
645	2.076	Rough pasture.	693	.497	Rough pasture, &c.
646	2.430	Arable.	694	3.228	Arable.
647	1.857	Arable.	695	.248	Rough pasture.
648	3.004	Arable, &c.	696	1.331	Arable, &c.
649	7.265	Rough pasture and stream.	697	.512	Rough pasture, &c.
650	32.362	Rough pasture	698	.910	Rough pasture.
651	5.244	Rough pasture.	699	4.311	Arable.
652	4.576	Rough pasture.	700	.259	Rough pasture.
653	15.774	Rough pasture.	701	.100	Arable.
654	1.454	Arable.	702	.086	Arable.
655	.393	Arable.	703	5.976	Rough pasture, &c.
656	.748	Rough pasture.	704	5.468	Arable.
657	14.661	Rough pasture.	705	.190	Rough pasture.
658	2.525	Arable.	706	2.068	Arable, &c.
659	2.349	Rough pasture.	707	10.577	Rough pasture.
660	.170	Rough pasture.	708	4.214	Rough pasture.
661	.412	Arable, house, and garden.	709	17.197	Rough pasture.
662	.382	Rough pasture.	710	6.755	Rough pasture.
663	.220	Rough pasture.	711	.678	Arable.
664	.244	Arable.	712	.703	Arable.
665	2.142	Arable.	713	1.540	Arable.
666	14.391	Rough pasture.	714	2.925	Rough pasture.
667	3.923	Rough pasture.	715	1.901	Pond.
668	13.752	Arable.	716	3.036	Rough pasture.
669	13.579	Arable, houses, &c.	717	7.283	Rough pasture.
			718	15.271	Rough pasture.
			719	12.627	Rough pasture, &c.
			720	7.420	Rough pasture.

No. on Plan.	Area in Acres.	Remarks.	No. on Plan.	Area in Acres.	Remarks.
721	16.556	Rough pasture.	770	.638	Arable and road.
722	.221	Arable.	771	1.963	Rough pasture.
723	3.230	Arable.	772	1.992	Arable.
724	6.133	Rough pasture.	773	.955	Arable, house, &c.
725	4.330	Arable, &c.	774	.972	Arable, &c.
726	4.712	Arable.	775	5.962	Arable and road.
727	8.117	Rough pasture.	776	1.822	Arable.
728	10.823	Rough pasture.	777	.312	Arable.
729	.385	Arable.	778	2.768	Rough pasture, &c.
730	3.015	Arable.	779	2.425	Rough pasture.
731	124.969	Rough pasture.	780	.280	Arable.
732	1.014	Arable.	781	3.570	Rough pasture.
733	.731	Arable.	782	.378	Arable.
734	1.495	Arable.	783	.618	Arable.
735	3.753	Rough pasture.	784	.247	Rough pasture.
736	1.542	Arable.	785	1.195	Arable.
737	3.544	Arable.	786	5.385	Arable.
738	1.538	Rough pasture, &c.	787	.121	Garden.
739	.314	Arable.	788	.538	Houses and stack-yard.
740	.310	Rough pasture.	789	1.340	Arable.
741	.543	House, rough pasture, &c.	790	1.490	Rough pasture.
742	2.124	Arable, &c.	791	.390	Rough pasture.
743	2.120	Arable.	792	.463	Arable.
744	.376	Arable, houses, &c.	793	1.012	Arable.
745	2.238	Arable, &c.	794	.358	Stackyard, house, and garden.
746	1.898	Arable, &c.	795	.305	Stackyard.
747	3.327	Arable, &c.	796	3.220	Arable.
748	1.548	Rough pasture, &c.	797	9.450	Rough pasture.
749	11.217	Rough pasture.	798	.257	Rough pasture.
750	.485	Arable.	799	1.630	Arable.
751	7.730	Arable.	800	1.390	Arable.
752	1.066	Rough pasture, &c.	801	.611	Rough pasture.
753	2.740	Arable.	802	.217	Arable.
754	5.206	Rough pasture, &c.	803	.179	Houses and stack-yard.
755	1.704	Arable, &c.	804	2.597	Arable.
756	3.340	Arable, &c.	805	.892	Arable.
757	.263	Arable.	806	1.284	Arable.
758	3.440	Rough pasture, &c.	807	.710	Arable.
759	.439	Stackyard, houses, &c.	808	.270	Arable.
760	1.792	Arable.	809	.649	Arable.
761	1.867	Rough pasture.	810	.373	Arable.
762	3.838	Arable, &c.	811	.834	Arable.
763	6.897	Rough pasture and road.	812	1.781	Rough pasture.
764	.518	Rough pasture.	813	.362	Arable.
765	1.686	Arable, &c.	814	.585	Arable.
766	3.035	Rough pasture.	815	1.829	Arable.
767	3.340	Arable.	816	.801	Arable.
768	.343	Rough pasture.	817	2.530	Arable and rough pasture.
769	1.155	Rough pasture.			

PARISH OF LATHERON.

No. on Plan.	Area in Acres.	Remarks.	No. on Plan.	Area in Acres.	Remarks.
818	5.332	Rough pasture.	867	1.195	Rough pasture.
819	.259	Arable.	867a	.740	Arable.
820	1.934	Arable.	868	.443	Rough pasture.
821	.773	Rough pasture.	869	16.081	Arable.
822	1.684	Arable.	870	.255	Pasture, houses, &c.
823	.099	Stackyard.	871	4.040	Rough pasture.
824	.373	Houses, rough pasture, &c.	872	.228	Arable.
825	.358	Arable and rough pasture.	873	5.843	Rough pasture.
826	3.293	Arable and stream.	874	10.922	Arable and road.
827	1.979	Arable and stream.	875	1.458	Arable.
828	.594	Arable.	876	.203	Houses, garden, &c.
829	1.753	Arable, &c.	877	.279	Rough pasture.
830	3.049	Rough pasture.	878	6.889	Rough pasture.
831	3.773	Stream.	879	.185	Arable.
832	6.729	Arable.	880	.663	Rough pasture.
833	.458	Rough pasture.	881	2.522	Arable.
834	4.151	Arable.	882	2.902	Arable and road.
835	.500	Arable.	883	.488	Rough pasture.
836	.537	Pasture, &c.	884	7.926	Rough pasture.
837	10.596	Rough pasture, &c.	885	5.397	Arable, &c.
838	.352	Arable and houses.	886	.322	Arable, houses, &c.
839	2.694	Arable.	887	.347	Arable, &c.
840	2.372	Rough pasture.	888	2.852	Arable and road.
841	10.008	Rough pasture, &c.	889	.928	Arable.
842	1.514	Rough pasture, &c.	890	.352	Rough pasture.
843	.508	Houses, yards, &c.	891	1.463	Arable.
844	.610	Rough pasture.	892	1.484	Arable, &c.
845	.712	Arable and rough pasture.	893	2.733	Rough pasture, &c.
846	.487	Rough pasture.	894	.479	Arable.
847	.940	Rough pasture, &c.	895	.657	Arable.
848	.442	Rough pasture.	896	.272	Arable.
849	1.016	Rough pasture.	897	5.011	Rough pasture.
850	1.342	Rough pasture.	898	1.934	Arable, &c.
851	.637	Rough pasture.	899	.489	Houses, garden, &c.
852	121.164	Rough pasture, &c.	900	2.801	Arable.
853	.497	Rough pasture.	901	.884	Rough pasture, &c.
854	13.538	Rough pasture.	902	.752	Arable, &c.
855	5.422	Rough pasture.	903	1.954	Arable.
856	.470	Rough pasture.	904	.448	Arable.
857	1.720	Pasture and stream.	905	2.207	Arable.
858	9.533	Arable, &c.	906	.669	Arable.
859	4.657	Rough pasture.	907	.305	Arable.
860	2.270	Rough pasture.	908	.716	Arable and house.
861	.278	Arable.	909	2.176	Arable.
862	1.786	Rough pasture.	910	4.229	Arable, &c.
863	.957	Arable.	911	1.457	Arable, &c.
864	.948	Arable.	912	.167	Arable.
865	.468	Arable.	913	.251	Rough pasture and houses.
866	.403	Rough pasture.	914	.297	Rough pasture.
			915	4.398	Rough pasture and house.

No. on Plan.	Area in Acres.	Remarks.	No on Plan.	Area in Acres.	Remarks.
916	3.235	Arable.	959	3.896	Rough pasture and roads.
917	1.048	Arable, &c.			
918	.958	Arable, &c.	960	.677	Arable.
919	1.778	Arable.	961	1.016	Arable, &c.
920	.192	Pasture, houses, &c.	962	.868	Rough pasture.
921	.430	Pasture and road.	963	5.460	Arable.
922	.144	Rough pasture and road.	964	1.118	House, rough pasture, &c.
923	1.404	Rough pasture.	965	1.964	Arable.
924	1.197	Rough pasture and road.	966	2.101	Rough pasture.
			967	.619	Arable.
925	2.812	Rough pasture and road.	968	1.387	Arable.
926	5.555	Rough pasture and road.	969	.704	Rough pasture.
927	.482	Pasture, houses, &c.	970	2.823	Rough pasture.
928	12.979	Rough pasture, &c.	971	4.139	Stream.
929	1.783	Arable.	972	1.228	Rough pasture.
930	7.280	Arable, &c.	973	1.570	Rough pasture.
931	8.944	Arable.	974	6.042	Arable and rough pasture.
932	4.804	Arable.	975	.212	Road.
933	1.930	Rough pasture.	976	5.669	Rough pasture.
934	.331	Rough pasture.	977	4.597	Rough pasture.
935	2.895	Rough pasture.	978	1.346	Rough pasture, &c.
936	4.848	Rough pasture.	979	.847	Arable.
937	2.379	Rough pasture.	980	4.514	Rough pasture and road.
938	.633	Rough pasture.	981	2.761	Rough pasture.
939	2.086	Arable.	982	1.534	Rough pasture and road.
940	18.355	Rough pasture and road.	983	1.312	Arable.
941	1.536	Rough pasture.	984	1.750	Rough pasture.
942	22.028	Rough pasture.	985	2.112	Arable.
943	.170	Rough pasture.	986	1.044	Rough pasture.
944	1.207	Rough pasture.	987	4.295	Arable and road.
945	.488	Rough pasture.	988	.244	Rough pasture.
946	45.256	Rough pasture and roads.	989	.391	Houses, garden, &c.
947	1.286	Rough pasture.	990	.218	Road.
948	.540	Houses, rough pasture, &c.	991	4.171	Arable.
949	2.102	Arable, &c.	992	.610	Rough pasture.
950	1.925	Arable.	993	.153	Rough pasture.
951	4.267	Arable and road.	994	.161	Rough pasture and stream.
952	.261	House, rough pasture, &c.	995	.918	Pasture, house, and road.
953	2.554	Rough pasture and roads.	996	.720	Pasture.
954	1.163	Arable and roads.	997	14.285	Road.
955	6.975	Pasture, &c.	998	.507	Houses, rough pasture, &c.
956	2.939	Pasture, &c.	999	.560	Arable.
957	.793	Rough pasture, &c.	1000	6.853	Arable.
958	5.338	Arable.	1001	2.688	Arable and stream.
			1002	12.167	Arable.

No. on Plan.	Area in Acres.	Remarks.	No. on Plan.	Area in Acres.	Remarks.
1003	·514	Arable.	1047	1·057	Rough pasture.
1004	1·226	Rough pasture, &c.	1048	·183	Arable.
1005	·928	Arable.	1049	·080	Arable, &c.
1006	·578	Arable, houses, &c.	1050	1·846	Rough pasture, &c.
1007	·486	Houses, rough pasture, &c.	1051	·609	Arable.
1008	4·552	Arable.	1052	·770	Houses, rough pasture, and road.
1009	3·065	Arable, &c.	1053	2·325	Arable.
1010	7·350	Arable.	1054	1·726	Arable.
1011	·976	Houses, rough pasture, &c.	1055	1·586	Arable.
1012	·378	Arable.	1056	5·204	Arable.
1013	10·419	Arable.	1057	1·485	Arable.
1014	·243	Houses, rough pasture, &c.	1058	·484	Houses, rough pasture, &c.
1015	3·225	Arable.	1059	·549	Arable.
1016	·166	Rough pasture and houses.	1060	·211	Garden.
1017	4·181	Arable.	1061	·415	Rough pasture, &c.
1018	1·988	Arable.	1062	3·566	Arable.
1019	3·213	Arable.	1063	2·601	Arable, &c.
1020	1·897	Rough pasture.	1064	2·541	Rough pasture.
1021	1·212	Arable.	1065	1·039	Rough pasture.
1022	·688	Rough pasture, &c.	1066	2·468	Arable.
1023	4·404	Arable.	1067	9·155	Rough pasture, &c.
1024	4·200	Arable.	1068	2·568	Rough pasture.
1025	5·981	Arable, &c.	1069	13·119	Rough pasture.
1026	7·518	Arable.	1070	1·812	Arable, houses, &c.
1027	·807	Arable.	1071	1·425	Arable, &c.
1028	·503	Houses, rough pasture, &c.	1072	2·197	Arable.
1029	2·030	Arable, &c.	1073	4·221	Arable, &c.
1030	·802	Arable.	1074	·590	Arable.
1031	·429	Arable, houses, &c.	1075	·284	Houses, rough pasture, &c.
1032	3·444	Arable, &c.	1076	2·642	Arable and road.
1033	·752	Rough pasture and roads.	1077	·168	Rough pasture.
1034	·270	Rough pasture.	1078	·808	Pasture.
1035	1·961	Arable.	1079	2·005	Pasture.
1036	2·573	Arable.	1080	3·596	Arable.
1037	2·708	Arable, &c.	1081	1·221	Arable.
1038	2·592	Arable, &c.	1082	·353	Rough pasture and houses.
1039	7·439	Arable.	1083	·791	Arable.
1040	·165	Houses, garden, &c.	1084	6·292	Arable, houses, &c.
1041	5·012	Arable, &c.	1085	3·657	Rough pasture, &c.
1042	·246	Houses, rough pasture, &c.	1086	·889	Arable.
1043	·855	Road.	1087	1·022	Arable.
1044	9·864	Arable, &c.	1088	9·301	Rough pasture, &c.
1045	13·203	Arable.	1089	·287	Arable.
1046	·411	Houses, rough pasture, &c.	1090	·499	Houses, rough pasture, &c.
			1091	4·337	Arable, &c.
			1092	·971	Pasture, &c.
			1093	2·011	Pasture, &c.

No. on Plan.	Area in Acres.	Remarks.	No. on Plan.	Area in Acres.	Remarks.
1094	33.410	Rough pasture, &c.	1142	.259	Arable, houses, &c.
1095	5.334	Rough pasture.	1143	.244	Rough pasture.
1096	3.692	Arable, house, &c.	1144	2.069	Arable, &c.
1097	.162	Houses, gardens, &c.	1145	.809	Arable, houses, &c.
1098	3.072	Arable, &c.	1146	.280	Rough pasture.
1099	2.437	Rough pasture, &c.	1147	20.483	Rough pasture, &c.
1100	5.042	Rough pasture.	1148	196.944	Rough pasture, &c.
1101	1.355	Rough pasture.	1149	.226	Arable and house.
1102	1.700	Rough pasture.	1150	1.977	Arable.
1103	1.251	Arable.	1150a	.382	Arable.
1104	3.599	Loch.	1151	1.739	Arable.
1105	1.173	Loch.	1152	22.240	Rough pasture, &c.
1106	.117	Loch.	1153	1.220	Arable.
1107	.443	Loch.	1154	.291	Houses, garden, &c.
1108	1.076	Arable.	1155	21.428	Rough pasture, &c.
1109	.244	Rough pasture and road.	1156	1.094	Arable.
1110	30.074	Rough pasture and roads.	1157	9.790	Rough pasture.
1111	.158	House, garden, &c.	1158	5.926	Arable.
1112	7.872	Arable.	1159	.299	Arable.
1113	.928	Rough pasture.	1160	3.224	Rough pasture, &c.
1114	.258	Rough pasture.	1161	2.913	Arable.
1115	.715	Loch.	1162	.168	House, garden, &c.
1116	.572	Arable.	1163	1.560	Rough pasture.
1117	.659	Rough pasture.	1164	.548	Arable, houses, &c.
1118	.464	Arable.	1165	1.248	Rough pasture.
1119	.891	Arable, houses, &c.	1166	9.603	Arable.
1120	2.752	Rough pasture, &c.	1167	3.034	Arable.
1121	.382	Arable, &c.	1168	1.662	Arable.
1122	.429	Arable.	1169	.705	Rough pasture, &c.
1123	.099	Loch.	1170	2.919	Rough pasture, &c.
1124	3.442	Arable.	1171	4.821	Arable.
1125	.384	Stackyard, house, &c.	1172	.919	Arable.
1126	2.737	Arable.	1173	1.429	Arable, houses, &c.
1127	1.156	Rough pasture.	1174	.843	Arable.
1128	71.286	Rough pasture, &c.	1175	1.643	Rough pasture, &c.
1129	.443	Arable.	1176	11.215	Arable, &c.
1130	1.206	Arable.	1177	.793	Arable, houses, &c.
1131	.651	Arable.	1178	.684	Arable.
1132	4.041	Rough pasture.	1179	.665	Rough pasture.
1133	.208	Rough pasture.	1180	.366	Arable.
1134	.574	Houses, rough pasture, &c.	1181	.173	Houses, garden, &c.
1135	.788	Arable.	1182	3.488	Arable.
1136	2.152	Arable.	1183	.485	Rough pasture.
1137	9.296	Rough pasture, &c.	1184	4.217	Arable.
1138	.134	Houses, garden, &c.	1185	.896	Arable, houses, &c.
1139	.754	House, rough pasture, &c.	1186	.512	Rough pasture.
1140	1.270	Rough pasture.	1187	6.674	Arable.
1141	.448	Rough pasture.	1188	9.895	Arable.
			1189	10.187	Arable.
			1190	5.688	Arable.
			1191	7.750	Arable.
			1192	10.721	Rough pasture, &c.

No. on Plan.	Area in Acres.	Remarks.	No. on Plan.	Area in Acres.	Remarks.
1193	3.798	Arable.	1236	2.298	Arable, &c.
1194	6.111	Arable, &c.	1237	4.876	Arable, &c.
1195	4.523	Arable, &c.	1238	.557	Rough pasture, &c.
1196	.416	Rough pasture and road.	1239	.496	Rough pasture.
1197	.750	Rough pasture.	1240	2.301	Rough pasture.
1198	1.101	Arable.	1241	3.189	Arable, &c.
1199	1.118	Rough pasture and houses.	1242	.562	Arable.
1200	2.759	Rough pasture.	1243	.678	Houses, rough pasture, &c.
1201	1.187	Arable.	1244	7.869	Arable.
1202	.376	Rough pasture.	1245	2.760	Arable.
1203	1.276	Rough pasture, &c.	1246	.857	Road.
1204	3.373	Arable, rough pasture, &c.	1247	3.496	Arable.
1205	1.497	Rough pasture.	1248	3.292	Rough pasture.
1205a	3.458	Arable.	1249	.285	Arable.
1206	2.281	Rough pasture, &c.	1250	3.539	Houses, rough pasture, &c.
1207	.952	Rough pasture.	1251	2.933	Arable.
1208	.253	Rough pasture and house.	1252	.657	House, rough pasture, and garden.
1209	6.587	Arable.	1253	.964	Rough pasture, &c.
1210	1.127	Rough pasture and road.	1254	.271	Arable, &c.
1211	1.456	Rough pasture.	1255	1.059	Rough pasture, &c.
1212	.908	Rough pasture.	1256	7.096	Arable.
1213	.684	Road.	1257	7.358	Arable.
1214	4.596	Arable, rough pasture, &c.	1258	18.211	Houses, rough pasture, &c.
1215	.158	Arable.	1259	.284	Rough pasture.
1216	2.442	Rough pasture.	1260	.456	Rough pasture.
1217	5.666	Arable.	1261	.432	Rough pasture.
1218	.559	Houses, rough pasture, &c.	1262	7.402	Arable.
1219	1.154	Rough pasture.	1263	.161	Rough pasture.
1220	.356	Rough pasture.	1264	.726	Rough pasture, &c.
1221	2.830	Road.	1265	.599	Rough pasture.
1222	5.094	Arable.	1266	.181	Arable.
1223	8.481	Arable.	1267	.451	Arable.
1224	.989	Road.	1268	.270	Arable.
1225	2.956	Arable.	1269	.106	Rough pasture.
1226	1.750	Rough pasture, &c.	1270	.629	Arable.
1227	6.739	Arable.	1271	.457	Rough pasture.
1228	5.960	Arable.	1272	.425	Arable.
1229	.471	Arable.	1273	1.700	Rough pasture.
1230	.286	Houses, rough pasture, &c.	1274	.336	Arable.
1231	.458	Arable.	1275	.425	Arable.
1232	1.617	Rough pasture.	1276	.830	House, rough pasture, garden, &c.
1233	2.538	Arable.	1277	1.884	Arable.
1234	.746	Rough pasture.	1278	.224	Rough pasture.
1235	1.026	Rough pasture.	1279	.227	Rough pasture.
			1280	3.736	Arable.
			1281	.678	Rough pasture.
			1282	.108	Arable.

No. on Plan.	Area in Acres.	Remarks.	No. on Plan.	Area in Acres.	Remarks.
1283	2·841	Arable, &c.	1331	·876	Arable.
1284	·712	Rough pasture.	1332	·289	Road.
1285	·226	Arable.	1333	3·980	Houses, rough pasture, &c.
1286	6·935	Arable, &c.	1334	·142	Arable.
1287	5·080	Arable.	1335	·137	Marsh.
1288	18·455	Arable.	1336	1·959	Rough pasture.
1289	1·153	Road.	1337	9·224	Arable, &c.
1290	7·237	Arable.	1338	·243	Houses, rough pasture, &c.
1291	1·172	Rough pasture, &c.	1339	1·258	House, rough pasture, and garden.
1292	·559	Rough pasture.	1340	1·165	Arable.
1293	8·095	Arable.	1341	·127	Arable.
1294	·275	Houses, rough pasture, &c.	1342	·856	Rough pasture.
1295	·460	Rough pasture.	1343	·124	Rough pasture.
1296	27·360	Arable.	1344	·688	Rough pasture.
1297	3·746	Rough pasture.	1345	·144	Houses, &c.
1298	9·916	Arable.	1346	6·627	Arable.
1299	14·414	Rough pasture.	1347	·300	Rough pasture.
1300	·399	Loch.	1348	·947	Road.
1301	·143	Loch.	1349	14·280	Rough pasture.
1302	2·264	Arable.	1350	·132	Garden.
1303	·667	Rough pasture and house.	1351	·241	Arable.
1304	·661	Rough pasture and houses.	1352	1·522	Arable.
1305	18·382	Arable.	1353	·646	Houses, rough pasture, &c.
1306	1·252	Arable.	1354	2·218	Arable.
1307	·732	Arable.	1355	·241	House, rough pasture, &c.
1308	1·455	Arable, houses, garden, &c.	1356	·291	Houses, rough pasture, garden, &c.
1309	24·375	Arable, &c.	1357	·509	Arable and rough pasture.
1310	·945	Arable.	1358	1·760	Arable.
1311	·403	Rough pasture.	1359	·944	House, rough pasture, &c.
1312	·374	Houses, garden, &c.	1360	·277	Arable.
1313	1·332	Arable.	1361	·134	Arable.
1314	4·247	Arable.	1362	·532	Rough pasture.
1315	4·632	Arable.	1363	·275	Arable, &c.
1316	·305	Arable.	1364	·951	Arable.
1317	1·324	Arable.	1365	·638	Rough pasture.
1318	2·320	Arable and house.	1366	·780	Rough pasture.
1319	·333	Rough pasture.	1367	·401	Houses, rough pasture, &c.
1320	·125	Rough pasture.	1368	7·542	Arable.
1321	5·337	Rough pasture.	1369	5·147	Arable.
1322	7·310	Rough pasture.	1370	·636	Houses, rough pasture, &c.
1323	1·365	Arable and house.	1371	6·839	Arable.
1324	·504	Rough pasture, &c.	1372	·395	Road.
1325	·237	Rough pasture.			
1326	2·298	Rough pasture.			
1327	1·201	Rough pasture.			
1328	·705	Arable.			
1329	·377	Arable.			
1330	·167	Arable.			

No. on Plan.	Area in Acres.	Remarks.	No. on Plan.	Area in Acres.	Remarks.
1373	·284	Houses, rough pasture, &c.	1417	·716	Rough pasture.
1374	·186	Rough pasture, &c.	1418	·194	Houses, garden, &c.
1375	11·791	Arable, &c.	1419	2·005	Rough pasture.
1376	·748	Rough pasture.	1420	·452	Rough pasture.
1377	12·778	Arable, &c.	1421	1·174	Arable.
1378	·251	Houses, rough pasture, and garden.	1422	·696	Rough pasture.
1379	2·993	Arable and road.	1423	1·332	Arable.
1380	1·737	Arable and stream.	1424	2·771	Rough pasture.
1381	3·099	Arable.	1425	2·495	Rough pasture.
1382	·220	Houses, rough pasture, &c.	1426	·163	Arable.
1383	6·526	Arable.	1427	1·101	Arable, &c.
1384	3·095	Arable.	1428	·399	Rough pasture, &c.
1385	·664	Rough pasture.	1429	·814	Arable.
1386	1·137	Arable, house, &c.	1430	·159	Rough pasture.
1387	·279	Houses, rough pasture, &c.	1431	7·533	Arable.
1388	2·938	Arable.	1432	·102	Rough pasture.
1389	·147	Arable, &c.	1433	1·623	Rough pasture.
1390	·426	Arable.	1434	·831	Arable.
1391	·726	Rough pasture.	1435	10·229	Rough pasture.
1392	·995	Arable.	1436	·487	Arable.
1393	·367	House, rough pasture, &c.	1437	18·377	Rough pasture.
1394	·404	Arable.	1438	·119	Foreshore.
1395	·766	Rough pasture.	1439	·262	Arable.
1396	5·016	Arable, &c.	1440	1·745	Arable.
1397	·243	Rough pasture and houses.	1441	·257	Rough pasture and rocks.
1398	·974	Rough pasture.	1442	·226	Foreshore.
1399	·121	Houses, garden, &c.	1443	8·942	Arable.
1400	1·252	Arable, &c.	1444	2·803	Rough pasture.
1401	1·091	Rough pasture.	1445	·128	Foreshore.
1402	·338	Rough pasture.	1446	·343	Foreshore.
1403	5·346	Arable.	1447	1·395	Rough pasture, &c.
1404	·722	Arable and rough pasture.	1448	·535	Rough pasture.
1405	·876	Arable.	1449	1·726	Rough pasture.
1406	·183	Arable, &c.	1450	·176	Arable.
1407	·173	Arable.	1451	·116	Arable.
1408	·250	Rough pasture.	1452	·426	Arable.
1409	·242	Arable.	1453	·267	Arable.
1410	·506	Houses, rough pasture, &c.	1454	3·235	Rough pasture.
1411	1·076	Rough pasture.	1455	1·850	Arable.
1412	·240	Rough pasture.	1456	1·771	Rough pasture, &c.
1413	2·896	Arable.	1457	·975	Foreshore.
1414	·111	Rough pasture.	1458	·607	Arable.
1415	·724	Rough pasture.	1459	·429	Arable.
1416	·127	Garden.	1460	·566	Foreshore.
			1461	3·684	Rough pasture, &c.
			1462	·149	Foreshore.
			1463	·502	Foreshore.
			1464	10·849	Arable, &c.
			1465	10·390	Arable, &c.
			1466	13·303	Rough pasture.
			1467	11·368	Rough pasture.

No. on Plan.	Area in Acres.	Remarks.	No. on Plan.	Area in Acres.	Remarks.
1468	2.173	Stream.	1518	1.274	Arable, &c.
1469	5.774	Rough pasture.	1519	5.373	Arable, &c.
1470	8.713	Arable.	1520	2.829	Arable, &c.
1471	11.156	Arable.	1521	.274	Houses, garden, &c.
1472	.661	Road.	1522	1.164	Arable, &c.
1473	.218	Houses, garden, &c.	1523	4.180	Arable and house.
1474	10.862	Arable.	1524	.173	Houses, &c.
1475	14.988	Rough pasture, &c.	1525	2.688	Road.
1476	2.103	Road.	1526	14.873	Rough pasture, &c.
1477	5.318	Rough pasture.	1527	1.090	Arable.
1478	.832	Arable.	1528	.729	Houses, rough pas- ture, &c.
1479	4.018	Rough pasture.	1529	.866	Rough pasture, &c.
1480	28.457	Arable, &c.	1530	2.603	Arable, &c.
1481	3.632	Rough pasture, &c.	1531	.289	Rough pasture, &c.
1482	.553	Arable.	1532	.338	Rough pasture.
1483	22.517	Rough pasture, &c.	1533	4.185	Arable, &c.
1484	3.643	Arable, houses, &c.	1534	1.476	Arable.
1485	1.250	Rough pasture.	1535	1.603	Rough pasture.
1486	.160	Rough pasture.	1536	.247	Houses, &c.
1487	1.294	Rough pasture.	1537	.477	Arable.
1488	7.708	Arable.	1538	.448	Rough pasture.
1489	1.175	Houses, rough pas- ture, &c.	1539	.127	Rough pasture.
1490	2.878	Arable.	1540	2.026	Arable, &c.
1491	3.761	Rough pasture.	1541	.307	Arable, houses, &c.
1492	2.934	Rough pasture, &c.	1542	.355	Arable.
1493	.479	Arable.	1543	1.012	Arable, &c.
1494	.386	Stackyard, houses, &c.	1544	.858	Rough pasture, &c.
1495	.246	Rough pasture.	1545	.199	Arable.
1496	4.583	Arable.	1546	.193	Rough pasture.
1497	.476	Rough pasture.	1547	1.120	Rough pasture, &c.
1498	2.811	Rough pasture.	1548	.347	Arable.
1499	.426	Rough pasture.	1549	.477	Rough pasture, &c.
1500	1.851	Rough pasture.	1550	81.362	Rough pasture, &c.
1501	3.249	Arable, &c.	1551	130.667	Arable, &c.
1502	3.679	Arable and rough pasture.	1552	.312	Arable.
1503	.928	Arable, &c.	1553	14.718	Rough pasture, &c.
1504	.331	House, garden, &c.	1554	.852	Arable.
1505	.251	Houses, &c.	1555	.500	Arable, &c.
1506	2.308	Arable.	1556	.528	Rough pasture.
1507	.160	Arable.	1557	.147	Arable, &c.
1508	3.627	Arable, &c.	1558	1.825	Arable.
1509	.727	Rough pasture, &c.	1559	.414	Arable, &c.
1510	1.183	Arable.	1560	.652	Rough pasture, &c.
1511	.845	Arable, &c.	1561	2.388	Arable.
1512	3.292	Rough pasture, &c.	1562	.108	Rough pasture.
1513	7.685	Rough pasture, &c.	1563	1.591	Rough pasture, &c.
1514	4.512	Arable, &c.	1564	.591	Arable.
1515	.283	Rough pasture.	1565	.729	Rough pasture, &c.
1516	1.685	Arable.	1566	.526	Arable.
1517	1.476	Rough pasture.	1567	.288	Arable, &c.
			1568	15.082	Rough pasture, &c.

No. on Plan.	Area in Acres.	Remarks.	No on Plan.	Area in Acres.	Remarks.
1569	·232	Arable.	1619	15·903	Arable.
1570	·265	Arable.	1620	32·140	Arable, &c.
1571	·808	Arable.	1621	·853	Arable, &c.
1572	5·682	Arable.	1622	·846	Farmsteading, garden, &c.
1573	3·773	Rough pasture.	1623	·148	Mill dam.
1574	1·241	Arable and rough pasture.	1624	·551	Stackyard.
1575	2·072	Rough pasture, &c.	1625	5·527	Arable, &c.
1576	1·071	Rough pasture, &c.	1626	23·510	Rough pasture, &c.
1577	·588	Rough pasture.	1627	79·321	Rough pasture, &c.
1578	1·169	Arable.	1628	44·986	Rough pasture, &c.
1579	3·007	Rough pasture.	1629	6·095	Rough pasture, &c.
1580	47·222	Rough pasture, &c.	1630	·413	Arable, &c.
1581	2·889	Rough pasture.	1631	5·434	Arable.
1582	·851	Arable, rough pasture, &c.	1632	5·739	Rough pasture.
1583	·412	Houses, gardens, &c.	1633	7·833	Arable, &c.
1584	·447	Arable.	1634	·449	Arable.
1585	·132	Arable.	1635	9·460	Rough pasture.
1586	·215	Arable.	1636	14·819	Rough pasture, &c.
1587	·213	Rough pasture.	1637	2·750	Rough pasture, &c.
1588	·327	Arable.	1638	7·421	Rough pasture.
1589	·265	Arable.	1639	·157	Arable.
1590	4·536	Rough pasture, &c.	1640	8·623	Arable, &c.
1591	·148	Rough pasture.	1641	11·540	Arable.
1592	·291	Arable.	1642	12·437	Arable.
1593	·809	Arable.	1643	12·836	Rough pasture, &c.
1594	·800	Rough pasture.	1644	45·504	Rough pasture, &c.
1595	·525	Rough pasture.	1645	3·850	Arable, &c.
1596	·378	Rough pasture.	1646	·558	Pasture.
1597	·615	Arable.	1647	·406	Pasture.
1598	15·491	Rough pasture, &c.	1648	·206	Pasture.
1599	2·397	Rough pasture, &c.	1649	·241	Pasture, &c.
1600	5·251	Arable, &c.	1650	·610	Stackyard.
1601	1·451	Rough pasture, &c.	1651	·290	Houses, &c.
1602	·837	Arable, &c.	1652	7·927	Arable, &c.
1603	·477	Houses, yards, &c.	1653	8·067	Arable, &c.
1604	·749	Rough pasture, &c.	1654	·337	Rough pasture, &c.
1605	11·305	Arable, &c.	1655	·777	Rough pasture.
1606	4·625	Rough pasture, &c.	1656	15·970	Rough pasture.
1607	2·547	Rough pasture, &c.	1657	16·517	Arable, &c.
1608	13·175	Rough pasture, &c.	1658	16·815	Arable, &c.
1609	3·837	Arable.	1659	14·784	Arable, &c.
1610	1·207	Arable, &c.	1660	12·149	Arable.
1611	·636	Arable.	1661	48·062	Rough pasture, &c.
1612	·658	Arable, &c.	1662	43·848	Rough pasture, roads, &c.
1613	10·789	Arable.	1663	·645	Arable.
1614	10·751	Rough pasture, &c.	1664	·551	Farmsteading, garden, &c.
1615	5·854	Road.	1665	·447	Arable.
1616	32·161	Rough pasture, &c.	1666	2·130	Arable.
1617	9·252	Rough pasture, &c.	1667	2·160	Rough pasture.
1618	17·374	Arable, &c.			

No. on Plan.	Area in Acres.	Remarks.	No. on Plan.	Area in Acres.	Remarks.
1668	·856	Rough pasture.	1713	·238	Houses, rough pasture, &c.
1669	4·250	Arable and rough pasture.	1714	4·558	Arable.
1670	·191	Rough pasture.	1715	8·730	Rough pasture.
1671	·351	Arable.	1716	1·680	Arable, &c.
1672	·205	Arable, house, &c.	1717	1·587	Arable.
1673	162·528	Houses, rough pasture, &c.	1718	·820	Rough pasture.
1674	·303	Arable and houses.	1719	11·773	Arable.
1675	·852	Rough pasture, &c.	1720	·422	Rough pasture.
1676	2·573	Arable and rough pasture.	1721	8·264	Rough pasture.
1677	·770	Arable.	1722	3·794	Rough pasture.
1678	17·059	Arable, &c.	1723	·535	Arable.
1679	·513	Houses, rough pasture, &c.	1724	·516	Rough pasture.
1680	1·873	Arable.	1725	·739	Arable and rough pasture.
1681	1·287	Arable, &c.	1726	2·210	Rough pasture.
1682	·209	Arable.	1727	·916	Rough pasture, &c.
1683	3·283	Arable.	1728	·558	Arable.
1684	2·077	Arable, houses, &c.	1729	·834	Rough pasture.
1685	·265	Arable.	1730	·225	Rough pasture.
1686	3·597	Rough pasture, &c.	1731	·791	Arable.
1687	·358	Arable.	1732	·133	Stackyard.
1688	·165	Houses and gardens.	1733	·419	Houses, rough pasture, garden, &c.
1689	·154	Houses and garden.	1734	3·305	Arable.
1690	3·206	Arable, &c.	1735	2·902	Arable.
1691	·178	Arable.	1736	·329	Rough pasture.
1692	2·471	Arable.	1737	·315	Arable.
1693	·533	Houses, rough pasture, and gardens.	1738	·753	Arable.
1694	1·170	Arable, &c.	1739	·131	Houses, garden, &c.
1695	·185	Rough pasture.	1740	49·047	Rough pasture, &c.
1696	1·747	Arable.	1741	2·559	Rough pasture.
1697	·630	Rough pasture.	1742	·433	Arable.
1698	1·240	Rough pasture, &c.	1743	·237	Rough pasture.
1699	1·803	Arable, &c.	1744	·377	Rough pasture, &c.
1700	·338	Arable.	1745	·239	Arable.
1701	·121	Rough pasture.	1746	·717	Arable and rough pasture.
1702	1·005	Arable.	1746a	·275	Arable and rough pasture.
1703	·235	Arable.	1747	·165	Arable.
1704	·677	Arable and rough pasture.	1748	·208	Rough pasture, &c.
1705	·318	Rough pasture.	1749	·830	Arable and house.
1706	·609	Arable.	1750	·718	Arable and garden.
1707	1·521	Houses, rough pasture, garden, &c.	1751	42·342	Houses, rough pasture, garden, &c.
1708	1·358	Arable.	1752	25·204	Rough pasture, &c.
1709	3·150	Arable, &c.	1753	·162	Arable.
1710	·458	Houses, gardens, &c.	1754	5·352	Arable, &c.
1711	4·332	Arable, &c.	1755	·642	Arable and rough pasture.
1712	5·917	Arable, &c.	1756	·371	Arable.

No. on Plan.	Area in Acres.	Remarks.	No. on Plan.	Area in Acres.	Remarks.
1757	·402	Rough pasture.	1799	·723	Rough pasture, &c.
1758	2·037	Arable and rough pasture.	1800	2·153	Arable.
1759	·926	Rough pasture.	1801	1·258	Arable.
1760	·967	Rough pasture, &c.	1802	5·785	Houses, rough pasture, garden, &c.
1761	4·099	Stream.	1803	·288	Arable.
1762	·663	Arable and rough pasture.	1804	2·437	Arable.
1763	·980	Arable and rough pasture.	1805	·812	Rough pasture, &c.
1764	3·045	Arable, &c.	1806	1·095	Arable.
1765	·863	Arable.	1807	·233	Houses and stackyard.
1766	33·762	Houses, rough pasture, garden, &c.	1808	2·012	Arable, &c.
1767	1·803	Arable.	1809	·868	Arable and rough pasture.
1768	1·918	Arable.	1810	·618	Arable.
1769	·812	Arable.	1811	·817	Arable, &c.
1770	·868	Arable.	1812	4·673	Houses, rough pasture, garden, &c.
1771	10·591	Arable, rough pasture, &c.	1813	·781	Arable.
1772	3·298	Rough pasture.	1814	2·174	Arable.
1773	2·087	Rough pasture.	1815	1·552	Rough pasture, &c.
1774	1·503	Arable.	1816	8·215	Road.
1775	9·610	Rough pasture and roads.	1817	·607	Rough pasture, &c.
1776	2·132	Arable.	1818	1·422	Arable.
1777	·605	Arable.	1819	·759	Houses, rough pasture, garden, &c.
1778	·462	Arable.	1820	3·005	Arable and rough pasture.
1779	1·528	Rough pasture, &c.	1821	·292	Arable.
1780	1·759	Stream, rough pasture, &c.	1822	·153	Arable.
1781	·401	Arable.	1823	·535	Rough pasture.
1782	4·817	Arable and rough pasture.	1824	·458	Arable.
1783	·789	Arable.	1825	·476	Rough pasture.
1784	4·241	Arable.	1826	6·119	Arable and rough pasture.
1785	·275	Houses, rough pasture, &c.	1827	1·269	Arable.
1786	·383	Arable and garden.	1828	2·079	Rough pasture.
1787	·869	Rough pasture, &c.	1829	·637	Rough pasture.
1788	·304	Arable.	1830	2·341	Arable.
1789	1·405	Arable, &c.	1831	1·294	Rough pasture, &c.
1790	5·719	Rough pasture and roads.	1832	1·298	Rough pasture.
1791	·201	Houses, stackyard, &c.	1833	4·501	Arable and rough pasture.
1792	·182	Arable.	1834	1 173	Arable, rough pasture, houses, &c.
1793	·353	Rough pasture.	1835	3·694	Rough pasture.
1794	1·167	Arable.	1836	·485	Rough pasture.
1795	5·873	Rough pasture, &c.	1837	2·027	Arable, &c.
1796	1·164	Arable.	1838	1·739	Arable.
1797	·333	Rough pasture.	1839	1·170	Arable, &c.
1798	2·155	Arable, &c.	1840	3·679	Arable, &c.
			1841	2·076	Arable, rough pasture, and streams.

No. on Plan.	Area in Acres.	Remarks.	No. on Plan.	Area in Acres.	Remarks.
1842	·749	Arable and houses.	1884	·300	Arable.
1843	·477	Arable and rough pasture.	1885	·582	Arable.
1844	1·967	Arable, &c.	1886	1·694	Rough pasture.
1845	3·693	Arable, &c.	1887	1·786	Arable and rough pasture.
1846	2·325	Arable, &c.	1888	1·921	Arable and rough pasture.
1847	3·028	Arable, &c.	1889	·755	House, rough pasture, &c.
1848	3·715	Arable, &c.	1890	39·824	House, rough pasture, &c.
1849	·491	Rough pasture and house.	1891	1·864	Arable, &c.
1850	2·307	Rough pasture, &c.	1892	·487	Rough pasture.
1851	·712	Houses, rough pasture, &c.	1893	8·356	Rough pasture, &c.
1852	1·618	Rough pasture, &c.	1894	·781	Arable.
1853	3·481	Rough pasture, &c.	1895	·547	Houses, rough pasture, garden, &c.
1854	1·268	Arable.	1896	·500	Rough pasture, &c.
1855	·373	Houses, rough pasture, &c.	1897	1·252	Arable.
1856	·873	Arable.	1898	4·488	Arable, house, &c.
1857	·627	Arable.	1899	·460	Houses, rough pasture, gardens, &c.
1858	9·193	Rough pasture, &c.	1900	5·486	Arable, &c.
1859	·182	Pasture.	1901	·578	Rough pasture, &c.
1860	2·048	Arable, &c.	1902	1·079	Arable, rough pasture, houses, &c.
1861	·100	Houses, garden, &c.	1903	2·709	Arable, &c.
1862	·323	Arable.	1904	·281	Rough pasture, &c.
1863	·094	Arable.	1905	2·628	Arable, &c.
1864	·496	Pasture.	1906	2·971	Arable, &c.
1865	2·298	Arable.	1907	·311	Rough pasture.
1866	·188	Rough pasture.	1908	·974	Arable, rough pasture, &c.
1867	1·488	Arable.	1909	·728	Rough pasture and road.
1868	1·129	Arable, &c.	1910	·517	Arable, &c.
1869	1·577	Rough pasture.	1911	3·052	Houses, rough pasture, gardens, &c.
1870	·246	Rough pasture and garden.	1912	5·008	Rough pasture and road.
1871	2·418	Arable and rough pasture.	1913	3·801	Arable, &c.
1872	·577	Arable and rough pasture.	1914	·501	Rough pasture, &c.
1873	1·717	Rough pasture.	1915	5·226	Arable.
1874	3·659	Arable and rough pasture.	1916	3·042	Arable, &c.
1875	1·207	Arable.	1917	·305	Rough pasture.
1876	·411	Arable.	1918	3·151	Arable, &c.
1877	5·489	Arable.	1919	2·123	Arable, &c.
1878	2·204	Arable, &c.	1920	·585	Rough pasture and road.
1879	·281	Arable.	1921	2·694	Arable.
1880	·442	Arable, houses, gardens, &c.	1922	2·887	Arable.
1881	·328	Road.	1923	·653	Rough pasture.
1882	5·859	Arable, &c.			
1883	·418	Rough pasture and house.			

PARISH OF LATHERON.

No. on Plan.	Area in Acres.	Remarks.	No. on Plan.	Area in Acres.	Remarks.
1924	2·701	Arable.	1969	1·205	Arable.
1925	3·418	Arable, &c.	1970	1·979	Rough pasture, &c.
1926	2·717	Arable.	1971	·926	Arable and garden.
1927	·271	Rough pasture, &c.	1972	·617	Rough pasture, &c.
1928	·743	Houses, rough pasture, &c.	1973	·851	Arable, &c.
1929	2·286	Arable, &c.	1974	1·080	Rough pasture, &c.
1930	·700	Arable, &c.	1975	·463	Arable, house, &c.
1931	6·256	Rough pasture, &c.	1976	5·621	Arable, &c.
1932	4·577	Arable, rough pasture, and garden.	1977	·683	Rough pasture and houses.
1933	·715	Arable, house, &c.	1978	1·482	Arable, house, garden, &c.
1934	·306	Arable.	1979	1·772	Arable, house, &c.
1935	1·928	Rough pasture.	1980	1·089	Arable.
1936	·802	House, rough pasture, &c.	1981	2·623	Arable, &c.
1937	2·044	Arable, &c.	1982	·739	Arable, &c.
1938	3·062	Arable.	1983	·353	Arable and houses.
1939	4·502	Arable, &c.	1984	2·354	Arable, &c.
1940	1·957	Arable, &c.	1985	·620	Rough pasture.
1941	1·981	Arable, &c.	1986	2·365	Arable
1942	·392	Houses, rough pasture, &c.	1987	·699	Rough pasture.
1943	3·434	Arable.	1988	·563	Arable.
1944	·509	Houses, rough pasture, garden, &c.	1989	·372	Arable.
1945	·169	Rough pasture.	1990	52·345	Rough pasture, &c.
1946	5·820	Arable, &c.	1991	3·050	Rough pasture and house,
1947	1·445	Arable.	1992	·587	Arable and garden.
1948	·421	Rough pasture.	1993	2·460	Rough pasture, &c.
1949	2·026	Arable.	1994	1·567	House, rough pasture, &c.
1950	·481	Arable, houses, &c.	1995	·226	Arable.
1951	3·213	Arable.	1996	2·138	Arable, &c.
1952	·467	Rough pasture.	1997	1·346	Rough pasture.
1953	110·679	Rough pasture, &c.	1998	·624	Rough pasture.
1954	·937	Arable and road.	1999	·287	Houses, garden, and yard.
1955	·113	Stackyard.	2000	1·803	House, rough pasture, &c.
1956	·607	Houses, yards, &c.	2001	·369	Arable, garden, &c.
1957	6·517	Arable, &c.	2002	1·237	Arable, rough pasture, &c.
1958	9·550	Arable.	2003	·498	Rough pasture, &c.
1959	10·295	Arable.	2004	3·183	Arable, &c.
1960	·427	Houses and stackyard.	2005	2·215	Arable.
1961	10·820	Arable.	2006	·518	Arable, &c.
1962	6·979	Arable and rough pasture.	2007	1·473	Rough pasture, &c.
1963	1·842	Rough pasture, &c.	2008	·604	Arable, &c.
1964	·107	Water.	2009	·595	Arable, rough pasture, &c.
1965	1·690	Arable, &c.	2010	3·193	Arable, &c.
1966	·674	Houses, gardens, &c.	2011	·436	Rough pasture, &c.
1967	1·643	Arable, &c.	2012	3·256	Rough pasture, &c.
1968	3·852	Rough pasture, &c.			

No. on Plan.	Area in Acres.	Remarks.	No. on Plan.	Area in Acres.	Remarks.
2013	·545	Rough pasture.	2060	1·516	Rough pasture.
2014	1·240	Arable and house.	2061	2·370	Arable.
2015	2·328	Arable, &c.	2062	4·986	Arable.
2015a	·302	Houses, yards, &c.	2063	1·704	Rough pasture and house.
2016	·476	Rough pasture, &c.	2064	3·395	House, rough pasture, garden, &c.
2017	1·919	Arable, &c.	2065	2·739	Rough pasture and road.
2018	3·031	Arable, &c.	2066	4·196	Arable, &c.
2019	2·134	Arable, house, &c.	2067	7·149	House, rough pasture, garden, &c.
2020	·266	House, garden, &c.	2067a	·992	Rough pasture and road.
2021	1·538	Arable, &c.	2068	·699	Rough pasture.
2022	·396	Rough pasture.	2069	1·567	Arable.
2023	·755	Arable.	2070	·416	Rough pasture.
2024	·155	Houses, garden, &c.	2071	·269	Arable.
2025	2·020	Arable.	2072	·697	Arable.
2026	·567	Arable.	2073	·433	House, rough pasture and yard.
2027	·206	House, garden, &c.	2074	·801	Arable.
2028	·766	Arable.	2075	·722	Rough pasture.
2029	2·731	Arable.	2076	8·344	Rough pasture.
2030	·305	Rough pasture.	2077	5·258	Rough pasture and arable.
2031	·385	Rough pasture.	2078	4·115	Arable.
2032	·349	Rough pasture.	2079	7·860	Arable, house, &c.
2033	2·104	Arable, &c.	2080	1·939	Arable.
2034	·544	Arable.	2081	·192	Houses, yard, &c.
2035	·585	Arable.	2082	4·395	Arable, &c.
2036	1·293	House, rough pasture, &c.	2083	·613	Rough pasture, &c.
2037	·303	Houses, garden, &c.	2084	3·143	Arable, &c.
2038	·555	Houses, gardens, &c.	2085	·566	Houses, yard, garden, &c.
2039	6·424	Arable, &c.	2086	2·094	Arable.
2040	3·535	Arable, &c.	2087	·185	Rough pasture.
2041	3·354	House, rough pasture, &c.	2088	·155	Houses, garden, and yard.
2042	2·777	Arable, houses, &c.	2089	·795	Rough pasture.
2043	3·131	Arable, &c.	2090	·411	Arable.
2044	1·237	Arable, &c.	2091	2·460	Arable.
2045	4·306	Arable, &c.	2092	1·748	Arable.
2046	10·168	Arable, &c.	2093	·771	Rough pasture.
2047	·189	Rough pasture.	2094	·611	Arable, &c.
2048	·458	Rough pasture.	2095	1·345	Rough pasture.
2049	·205	Stackyard, house, and garden.	2096	·696	Rough pasture.
2050	·306	Stackyard, &c.	2097	·399	Arable.
2051	3·689	Arable, &c.	2098	·138	Arable.
2052	·214	Arable.	2099	·428	Houses, gardens, &c.
2053	18·331	Rough pasture, &c.	2100	·535	Arable, &c.
2054	·606	Arable.	2101	·533	Arable, &c.
2055	1·220	Rough pasture and road.	2102	3·633	Arable, &c.
2056	·606	Rough pasture.			
2057	2·025	Arable.			
2058	·329	Rough pasture.			
2059	4·923	Arable.			

No. on Plan.	Area in Acres.	Remarks.	No. on Plan.	Area in Acres.	Remarks.
2103	·706	Arable, &c.	2146	3·451	Arable, &c.
2104	6·407	Rough pasture, road, and garden.	2147	·578	Arable and roads.
2105	·849	Arable.	2148	2·238	Rough pasture and roads.
2106	·516	Arable and house.	2149	1·510	Arable, &c.
2107	·211	Rough pasture.	2150	2·799	Arable.
2108	7·504	Arable, &c.	2151	4·429	Arable, &c.
2109	4·395	Rough pasture.	2152	·955	Rough pasture and stream.
2110	1·180	Arable.	2153	6·162	Rough pasture, &c.
2111	·330	Arable, house, &c.	2154	·148	Rough pasture.
2112	·518	Arable.	2155	·356	Arable.
2113	12·337	Rough pasture, &c.	2156	4·541	Rough pasture.
2114	·337	Houses and yard.	2157	·250	Arable.
2115	3·113	Arable, &c.	2158	·156	Road.
2116	5·877	Rough pasture, &c.	2159	5·207	Rough pasture.
2117	4·751	Arable, &c.	2160	·419	Rough pasture, &c.
2118	3·878	Arable, &c.	2161	·507	Rough pasture.
2119	4·360	Rough pasture.	2162	·384	Rough pasture.
2120	2·949	Rough pasture and road.	2163	2·099	Arable, &c.
2121	5·539	Rough pasture, &c.	2164	·507	Houses, yard, &c.
2122	7·284	Rough pasture and roads.	2165	·642	Rough pasture, &c.
2123	7·503	Arable, &c.	2166	6·667	Rough pasture, &c.
2124	8·064	Rough pasture, &c.	2167	·709	Arable and rough pasture.
2125	1·945	Rough pasture, &c.	2168	·337	Rough pasture.
2126	1·532	Arable.	2169	1·827	Arable.
2127	1·260	Houses, rough pasture, &c.	2170	1·376	Rough pasture, &c.
2128	3·863	Arable and road.	2171	·522	Rough pasture, &c.
2129	·592	Rough pasture and road.	2172	·307	Arable and rough pasture.
2130	1·123	Arable, &c.	2173	2·634	Arable, &c.
2131	·583	Houses, garden, and stackyard.	2174	·223	Rough pasture.
2132	9·325	Arable.	2175	5·764	Arable, &c.
2133	6·600	Arable, &c.	2176	5·379	Arable, &c.
2134	1·341	Rough pasture, &c.	2177	3·001	Arable, &c.
2135	2·176	Arable, &c.	2178	·525	Houses, garden, &c.
2136	3·692	Arable and road.	2179	·293	Rough pasture.
2137	·925	Rough pasture.	2180	29·319	Arable, &c.
2138	8·643	Arable, house, &c.	2181	1·265	Rough pasture and stream.
2139	2·113	Arable.	2182	5·951	Arable, &c.
2140	5·784	Arable, &c.	2183	·416	House, rough pasture, gardens, &c.
2140a	·712	Houses, garden, and stackyard.	2184	·206	Road.
2141	8·743	Arable, &c.	2185	9·585	Arable.
2142	2·028	Arable, &c.	2186	·266	House and yards.
2143	6·065	Arable.	2187	·879	Arable.
2144	·380	Rough pasture and road.	2188	2·571	Rough pasture, &c.
2145	7·195	Arable.	2189	1·054	Arable.
			2190	·757	Rough pasture, &c.
			2191	·346	Rough pasture.

No. on Plan.	Area in Acres.	Remarks.	No. on Plan.	Area in Acres.	Remarks.
2192	.172	Arable.	2240	.729	Arable.
2193	1.708	Arable.	2241	3.260	Arable, &c.
2194	.237	Rough pasture.	2242	4.388	Rough pasture and roads.
2195	.333	Houses, rough pasture, &c.	2243	1.464	Rough pasture.
2196	6.245	Arable, &c.	2244	3.172	Arable.
2197	7.108	Arable, &c.	2245	1.297	Rough pasture, &c.
2198	.264	Road.	2246	5.974	Arable.
2199	4.315	Arable.	2247	.636	Rough pasture, &c.
2200	5.117	Arable, &c.	2248	.589	Houses, yards, garden, &c.
2201	.540	Houses, garden, &c.	2249	2.802	Houses, rough pasture, &c.
2202	.320	Rough pasture, &c.	2250	.904	Arable.
2203	3.519	Arable, &c.	2251	17.857	Arable, &c.
2204	1.698	Arable, &c.	2252	.757	Arable.
2205	2.638	Arable, &c.	2253	6.168	Arable, &c.
2206	1.654	Arable.	2254	1.098	Rough pasture, &c.
2207	.811	Arable.	2255	2.222	Arable, &c.
2208	5.132	Rough pasture, &c.	2256	.357	House, yard, &c.
2209	1.153	Arable, &c.	2257	9.070	Arable, &c.
2210	.251	Houses and stackyard.	2258	6.688	Arable, &c.
2211	10.238	Arable.	2259	.291	Rough pasture, &c.
2212	1.313	Rough pasture.	2260	1.804	Rough pasture and road.
2213	15.884	Arable.	2261	.288	Arable, &c.
2214	.796	Houses, garden, &c.	2262	.700	Arable.
2215	.268	Arable.	2263	2.293	Arable.
2216	23.050	Arable, &c.	2264	.300	Houses, garden, &c.
2217	7.055	Arable, &c.	2265	8.437	Arable, house, &c.
2218	.182	Houses, garden, &c.	2266	3.572	Arable, &c.
2219	.897	Arable and road.	2267	1.250	Rough pasture, &c.
2220	.140	Rough pasture.	2268	3.681	Arable, &c.
2221	.266	Houses, rough pasture, &c.	2268a	.353	Arable.
2222	.733	Arable, &c.	2269	8.279	Houses, rough pasture, garden, &c.
2223	1.098	Houses, rough pasture, garden, &c.	2270	.465	Arable.
2224	.503	Arable, &c.	2271	.477	Rough pasture, &c.
2225	.648	Arable, &c.	2272	.448	House, yard, &c.
2226	.302	Houses, gardens, &c.	2273	12.169	Arable.
2227	4.304	Arable, &c.	2274	.171	Stackyard and house.
2228	.678	Rough pasture.	2275	3.080	Arable, &c.
2229	.416	Arable.	2276	1.713	Arable, &c.
2230	9.224	Arable, &c.	2277	.335	Houses, yard, &c.
2231	1.742	Arable, &c.	2278	11.388	Arable &c.
2232	2.851	Rough pasture, &c.	2279	.386	Rough pasture.
2233	2.358	Arable.	2280	.270	Houses, yard, &c.
2234	2.330	Rough pasture, &c.	2281	.198	Houses, yard, garden, &c.
2235	.566	Houses, garden, &c.	2282	.282	Rough pasture.
2236	.947	Arable.	2283	4.884	Arable.
2237	4.255	Arable, &c.	2284	1.511	Rough pasture, &c.
2238	7.888	Arable, &c.			
2239	.417	Houses, garden, and yard.			

No. on Plan	Area in Acres.	Remarks.	No. on Plan.	Area in Acres.	Remarks.
2285	·387	Rough pasture, &c.	2330	5·646	House, rough pasture, garden, &c.
2286	·242	Houses, garden, &c.	2331	·296	Rough pasture.
2287	7·065	Arable, &c.	2332	2·155	Arable, &c.
2288	7·574	Arable, &c.	2333	3·809	Arable.
2289	2·539	Arable, &c.	2334	·591	Rough pasture, &c.
2290	·548	Houses, rough pasture, yard, &c.	2335	2·273	Arable.
2291	5·548	Arable.	2336	·719	Road.
2292	6·609	Arable, &c.	2337	·830	Rough pasture.
2293	4·661	Arable, &c.	2338	·426	Arable and rough pasture.
2294	·458	Rough pasture, &c.	2339	1·282	Rough pasture, &c.
2295	4·660	Arable, &c.	2340	13·501	Arable, &c.
2296	4·572	Arable.	2341	6·216	Arable.
2297	·165	Arable.	2342	·378	Rough pasture.
2298	1·865	Rough pasture.	2343	10·188	Houses, rough pasture, garden, &c.
2299	·616	Arable, rough pasture, &c.	2344	1·218	Arable, &c.
2300	·111	Houses and garden.	2345	·583	Arable.
2301	·353	Arable, &c.	2346	·283	Arable.
2302	3·836	Houses, rough pasture, garden, &c.	2347	·433	Arable.
2303	·217	Houses, garden, &c.	2348	·087	Arable.
2304	·344	Rough pasture, &c.	2349	1·358	Arable, &c.
2305	1·775	Arable.	2350	·343	Arable.
2306	·544	Arable, houses, garden, &c.	2351	·507	Arable.
2307	2·334	Arable.	2352	14·493	House, rough pasture, &c.
2308	1·293	Rough pasture, &c.	2353	31·359	Arable, houses, &c.
2309	·497	Rough pasture, &c.	2354	9·543	House, rough pasture, &c.
2310	2·517	Rough pasture, &c.	2355	·328	Arable and garden.
2311	2·896	Rough pasture, &c.	2356	·491	Arable, &c.
2312	2·756	Arable, houses, &c.	2357	1·584	Arable, &c.
2313	·488	Pasture, &c.	2358	·500	Arable, houses, garden, &c.
2314	·712	Rough pasture and road.	2359	4·375	Rough pasture, &c.
2315	1·288	Rough pasture, &c.	2360	·616	Rough pasture, &c.
2316	1·802	Rough pasture, &c.	2361	·229	Arable.
2317	·674	Arable, &c.	2362	·286	Arable, house, garden, &c.
2318	4·376	Arable, &c.	2363	·263	Arable.
2319	2·047	Arable, &c.	2364	3·263	Rough pasture, &c.
2320	·656	Rough pasture, &c.	2365	·498	Arable, &c.
2321	·527	Arable.	2366	1·943	Arable.
2322	·476	Houses, garden, &c.	2367	3·492	Rough pasture, &c.
2323	·539	Houses, yards, garden, &c.	2368	·529	Arable.
2324	2·095	Arable, &c.	2369	5·334	Rough pasture, &c.
2325	·220	Rough pasture.	2370	·256	Arable, houses, gardens, &c.
2326	9·816	Arable, house, &c.	2371	2·831	Rough pasture, &c.
2327	·217	Stackyard.	2372	3·061	Rough pasture, &c.
2328	·121	Houses, garden, and yard.	2373	·644	Arable and garden.
2329	·517	Arable, &c.			

No. on Plan.	Area in Acres.	Remarks.	No. on Plan.	Area in Acres.	Remarks.
2374	·248	Arable and garden.	2420	·237	Rough pasture.
2375	49·171	Rough pasture, &c.	2421	·247	Rough pasture.
2376	·208	Arable and rough pasture.	2422	·833	Rough pasture.
2377	2·004	Rough pasture.	2423	1·440	Rough pasture.
2378	·486	Arable.	2424	3·692	Arable, &c.
2379	2·039	Rough pasture.	2425	·473	Rough pasture, &c.
2380	1·008	Arable.	2426	2·512	Arable, &c.
2381	·754	Rough pasture, &c.	2427	·892	Arable.
2382	4·120	Houses, rough pasture, &c.	2428	·210	Houses, &c.
2383	·711	Arable, &c.	2429	·592	Rough pasture, &c.
2384	1·768	Arable, houses, garden, &c.	2430	1·617	Arable, &c.
2385	5·056	Rough pasture, &c.	2431	·386	Arable.
2386	3·116	Road.	2432	·605	Rough pasture.
2387	24·791	Arable.	2433	12·021	Arable.
2388	18·863	Arable.	2434	83·690	Houses, rough pasture, gardens, &c.
2389	3·396	Houses, rough pasture, &c.	2435	·379	Arable, &c.
2390	·197	Rough pasture.	2436	·647	Arable, houses, garden, &c.
2391	6·778	Arable.	2437	1·729	Arable.
2392	1·477	Arable, &c.	2438	13·112	House, rough pasture, gardens, &c.
2393	·216	Houses, garden, &c.	2439	1·191	Arable.
2394	·923	Arable and rough pasture.	2440	·435	Arable, houses, &c.
2395	·234	Arable.	2441	4·958	Rough pasture, &c.
2396	9·074	Rough pasture, &c.	2442	1·306	Arable, &c.
2397	3·186	Rough pasture, &c.	2443	1·300	Rough pasture, &c.
2398	·834	Arable.	2444	·282	Arable, &c.
2399	·199	Stackyard and houses.	2445	·245	Arable, &c.
2400	1·030	Rough pasture, &c.	2446	4·717	Arable, &c.
2401	4·118	Arable, &c.	2447	·315	Houses, garden, &c.
2402	1·783	Rough pasture.	2448	1·069	Rough pasture, &c.
2403	·319	Arable.	2449	5·466	Arable, houses, garden, &c.
2404	·378	Arable.	2450	7·920	Arable, &c.
2405	·286	Arable.	2451	·693	Arable.
2406	1·249	Arable.	2452	·501	Arable.
2407	1·237	Arable, &c.	2453	8·857	Rough pasture, &c.
2408	1·562	Arable, &c.	2454	·397	Houses, arable, &c.
2409	2·864	Rough pasture, &c.	2455	·607	Rough pasture, garden, &c.
2410	1·271	Arable.	2456	1·221	Arable, &c.
2411	2·183	Rough pasture.	2457	·800	Arable.
2412	2·734	Houses, rough pasture, garden, &c.	2458	1·107	Rough pasture, and road.
2413	·741	Arable.	2459	·418	Rough pasture.
2414	2·077	Rough pasture, &c.	2460	11·046	Arable.
2415	·428	Houses, garden, &c.	2461	·890	Houses, rough pasture, &c.
2416	·445	Rough pasture.	2462	2·085	Arable, &c.
2417	·377	Arable, &c.	2463	·745	Rough pasture.
2418	1·066	Arable, &c.	2464	4·357	Arable, &c.
2419	·526	Arable.			

No. on Plan.	Area in Acres.	Remarks.	No. on Plan.	Area in Acres.	Remarks.
2465	2.558	Arable.	2511	1.426	Arable, &c.
2466	.825	Rough pasture, &c.	2512	.788	Road.
2467	.298	Rough pasture.	2513	.393	Houses, yard, &c.
2468	1.803	Arable.	2514	10.100	Arable.
2469	2.448	Houses, rough pasture, garden, &c.	2515	4.748	Arable.
2470	1.563	Arable.	2516	.439	Rough pasture, &c.
2471	.792	Rough pasture.	2517	1.018	Arable.
2472	1.933	Rough pasture, &c.	2518	2.655	Rough pasture, &c.
2473	.360	Arable, &c.	2519	.798	Arable, &c.
2474	.467	Rough pasture, &c.	2520	4.579	House, rough pasture, gardens, &c.
2375	1.846	Arable.	2521	2.137	Arable, houses, garden, &c.
2476	.378	Pond.	2521a	.765	Arable.
2477	97.693	Rough pasture, roads, &c.	2522	1.223	Rough pasture, &c.
2478	.206	Arable.	2523	.278	Rough pasture.
2479	3.004	Arable, houses, garden, &c.	2524	.679	Arable.
2480	1.166	Arable.	2525	1.240	Houses, rough pasture, &c.
2481	1.419	Arable.	2526	.358	Arable.
2481a	.676	Rough pasture.	2527	9.366	Arable, &c.
2482	1.367	Rough pasture.	2528	.841	Houses, rough pasture, garden, &c.
2483	.144	Arable.	2529	.412	Arable, &c.
2484	.514	Houses, rough pasture, garden, &c.	2530	1.950	Arable, &c.
2485	4.618	Arable, &c.	2531	6.739	Arable, &c.
2486	12.667	Arable, &c.	2532	.475	House, rough pasture, garden, &c.
2487	1.185	Rough pasture and road.	2533	2.835	Rough pasture, &c.
2488	.467	Houses, garden, &c.	2534	11.516	Arable, &c.
2489	14.059	Arable, &c.	2535	1.080	Houses, rough pasture, &c.
2490	4.582	Arable.	2536	1.584	Arable, &c.
2491	1.833	Rough pasture, &c.	2537	.440	Arable.
2492	.703	Arable.	2538	1.171	Rough pasture, &c.
2493	.399	Houses, yards, &c.	2539	.150	Arable.
2494	.120	Garden.	2540	3.500	Rough pasture, &c.
2495	5.701	Arable, &c.	2541	10.743	Arable, &c.
2496	.367	Houses, garden, &c.	2542	3.287	Arable, &c.
2497	5.049	Arable.	2543	.575	Arable.
2498	4.111	Rough pasture.	2544	7.531	Rough pasture, &c.
2499	.341	Houses, garden, &c.	2545	1.987	Rough pasture, &c.
2500	.767	Arable.	2546	.325	Arable and houses.
2501	8.705	Arable.	2547	8.419	Arable.
2502	4.113	Arable.	2548	6.104	Rough pasture, garden, &c.
2503	4.660	Arable.	2549	3.965	Arable, &c.
2504	12.302	Arable, &c.	2550	.317	Houses, garden, &c.
2505	.577	Houses, yards, &c.	2551	11.741	Arable, &c.
2506	.728	Arable, &c.	2552	7.745	Arable, &c.
2507	.916	Arable.	2553	.556	Houses, rough pasture, and garden.
2508	.210	Arable.			
2509	.464	Arable, houses, &c.			
2510	.506	Arable, &c.			

No. on Plan.	Area in Acres.	Remarks.	No. on Plan.	Area in Acres.	Remarks.
2554	·400	Houses, rough pasture, garden, &c.	2600	6·349	Houses, rough pasture, &c.
2555	4·880	Arable, &c.	2601	·800	Arable.
2556	11·348	Arable, &c.	2602	10·626	Rough pasture, &c.
2557	3·170	Arable.	2603	·530	Arable.
2558	·635	Houses, rough pasture, garden, &c.	2604	6·037	Arable, &c.
2559	3·684	Arable, &c.	2605	·256	Arable.
2560	·429	Rough pasture.	2606	·823	Arable, &c.
2561	·284	Houses, gardens, &c.	2607	10·655	Houses, rough pasture, &c.
2562	9·007	Arable, &c.	2608	1·336	Arable.
2563	1·152	Arable.	2609	·368	Arable.
2564	·919	Rough pasture.	2610	2 242	Rough pasture.
2565	·939	Arable.	2611	·276	Houses, rough pasture, &c.
2566	·422	Rough pasture, &c.	2612	8·166	Arable.
2567	·072	Foreshore.	2613	14·355	Rough pasture, &c.
2568	·329	Foreshore.	2614	1·678	Foreshore.
2569	3·804	Rough pasture, &c.	2615	5·434	Arable, &c.
2570	8·170	Arable, &c.	2616	·216	Foreshore.
2571	·556	Arable.	2617	·150	Foreshore.
2572	·293	Graveyard, &c.	2618	·351	Foreshore.
2573	2·716	Arable.	2619	·436	Foreshore.
2574	3·784	Arable.	2620	27·108	Rough pasture, &c.
2575	·918	Rough pasture.	2621	·258	Foreshore.
2576	4·665	Arable, &c.	2622	7·897	Rough pasture, &c.
2577	15·143	Rough pasture, &c.	2623	·654	Foreshore.
2578	·168	Foreshore.	2624	·097	Foreshore.
2579	3·173	Arable.	2625	28·536	Arable, &c.
2580	1·158	House, rough pasture, &c.	2626	3·444	Arable, &c.
2581	·160	House, garden, &c.	2627	3·086	Rough pasture and road.
2582	2·764	Arable.	2628	·363	Arable.
2583	·256	Rough pasture.	2628a	·343	Arable.
2584	·602	Houses, rough pasture, gardens, &c.	2629	·867	Rough pasture, &c.
2585	2·539	Arable, &c.	2630	1·018	Farmstead, garden, &c.
2586	·363	Arable.	2631	·119	Rough pasture.
2587	1·620	Rough pasture, &c.	2632	5·185	Arable.
2588	·421	Rough pasture.	2633	·637	Road.
2589	2·876	Arable, &c.	2634	9·745	Rough pasture, &c.
2590	·347	Houses, rough pasture, &c.	2635	·378	Arable.
2591	11·594	Road.	2636	·386	Arable, &c.
2592	11·025	Arable.	2637	5·933	Rough pasture, roads, &c.
2593	2·361	Rough pasture, &c.	2638	2·589	Rough pasture.
2594	·186	Rough pasture.	2639	6·551	Arable, house, &c.
2595	1·656	Rough pasture, &c.	2640	·584	Arable.
2596	2·784	Arable.	2641	1·062	Arable.
2597	1·606	Rough pasture and road.	2642	6·166	Rough pasture.
2598	4·703	Arable, &c.	2643	1·220	Arable and house.
2599	1·381	Arable.	2644	·166	Stackyard.

No. on Plan.	Area in Acres.	Remarks.	No. on Plan.	Area in Acres.	Remarks.
2645	1.883	Rough pasture, &c.	2690	3.499	Arable.
2646	.215	Arable.	2691	2.914	Arable, &c.
2647	.319	Arable, garden, &c.	2692	4.144	Arable, &c.
2648	.362	Arable and house.	2693	1.191	Arable, &c.
2649	1.185	Arable.	2694	.448	Rough pasture.
2650	2.020	Arable and rough pasture.	2695	.489	Rough pasture.
2651	.116	Rough pasture.	2696	1.662	Arable, &c.
2652	.507	Arable.	2697	4.166	Arable, &c.
2653	4.961	Rough pasture.	2698	1.100	Arable, &c.
2654	.399	Arable, houses, and garden.	2699	1.485	Rough pasture.
2655	.387	Stackyard.	2700	.128	Rough pasture.
2656	10.959	Arable and rough pasture.	2701	.166	Arable, &c.
2657	2.685	Rough pasture.	2701a	1.403	Stream.
2658	3.784	Rough pasture.	2702	.444	Arable and rough pasture.
2659	1.555	Rough pasture.	2703	3.108	Arable, &c.
2660	.841	House, rough pasture, &c.	2704	1.275	Arable.
2661	.156	Arable.	2705	1.928	Rough pasture.
2662	1.368	Arable.	2706	.267	Rough pasture.
2663	2.521	Rough pasture.	2707	9.866	Arable, house, &c.
2664	4.086	Arable.	2708	.199	Stackyard.
2665	3.066	Arable, &c.	2709	1.987	Rough pasture.
2666	1.061	Arable.	2710	1.916	Arable.
2667	.940	Arable.	2711	.410	Houses, rough pasture, &c.
2668	1.547	Arable.	2712	.275	Rough pasture.
2669	.452	Rough pasture.	2713	3.947	Arable and road.
2670	.293	Rough pasture.	2714	3.741	Rough pasture.
2671	1.973	Arable.	2715	.771	Arable.
2672	3.681	Rough pasture, &c.	2716	4.226	Arable, stream, &c.
2673	16.681	Arable.	2717	1.217	Stream, rough pasture, &c.
2674	.486	Houses, garden, &c.	2718	5.209	Stream, rough pasture, &c.
2675	.520	Rough pasture, &c.	2719	.907	Houses, garden, &c.
2676	.571	Rough pasture, &c.	2720	12.678	Arable, &c.
2677	2.867	Arable, &c.	2721	4.991	Arable, &c.
2678	.161	Rough pasture, &c.	2722	4.900	Arable, &c.
2679	8.384	Arable.	2723	1.732	Arable, &c.
2680	.525	Houses, gardens, &c.	2724	1.955	Arable.
2681	.337	Stackyard and garden.	2725	1.890	Arable, &c.
2682	.427	Arable.	2726	.915	Arable.
2683	.705	Rough pasture and road.	2727	.223	Road.
2684	.336	House, rough pasture, &c.	2728	5.354	Arable.
2685	3.579	Arable.	2729	.407	Rough pasture, &c.
2686	1.264	Rough pasture and road.	2730	.621	Houses and rough pasture.
2687	2.371	Arable, &c.	2731	5.365	Arable.
2688	.404	Rough pasture, &c.	2732	2.052	Arable.
2689	.537	Road.	2733	.510	Rough pasture.
			2734	.636	Rough pasture and arable.

No. on Plan.	Area in Acres.	Remarks.	No. on Plan.	Area in Acres.	Remarks.
2735	·345	Rough pasture.	2781	1·521	Arable.
2736	1·624	Rough pasture, &c.	2782	·234	Pasture, &c.
2737	1·000	Arable, &c.	2783	1·173	Arable.
2738	·732	Rough pasture and road.	2784	·323	Rough pasture.
2739	3·349	Arable, &c.	2785	·344	Houses, &c.
2740	1·754	Arable, &c.	2786	4·387	Arable.
2741	1·281	Arable.	2787	2·237	Rough pasture.
2742	·300	Rough pasture and road.	2788	1·157	Rough pasture.
2743	1·388	Arable, &c.	2789	1·342	Arable and rough pasture.
2744	·449	Rough pasture.	2790	4·194	Rough pasture, &c.
2745	·503	Rough pasture.	2791	·764	Rough pasture.
2746	·184	House, garden, &c.	2792	4·966	Arable.
2747	3·625	Arable.	2793	·269	Arable.
2748	·705	Rough pasture.	2794	·274	Arable.
2749	3·103	Arable and road.	2795	12·088	Rough pasture.
2750	1·858	Arable and road.	2796	·149	Arable.
2751	·605	Houses, garden, &c.	2797	·276	Arable.
2752	1·895	Arable.	2798	·853	Arable.
2753	·341	Road.	2799	·158	Rough pasture.
2754	1·402	Arable.	2800	·397	Rough pasture and road.
2755	·276	Road.	2801	1·601	Arable.
2756	·432	Arable, houses, &c.	2802	·315	Houses, arable, &c.
2757	·511	Rough pasture.	2803	·186	Rough pasture.
2758	·254	Arable, garden, and house.	2804	5·769	Arable, &c.
2759	·344	Houses, rough pasture, &c.	2805	1·234	Rough pasture.
2760	1·436	Arable.	2806	·118	Rough pasture.
2761	·164	Arable.	2807	·226	Arable, &c.
2762	·474	Rough pasture and road.	2808	·798	Arable, &c.
2763	·461	Arable, houses, &c.	2809	1·565	Rough pasture, &c.
2764	1·078	Arable.	2810	·339	Arable.
2765	2·159	Arable, &c.	2811	·330	House, rough pasture, &c.
2766	·715	Rough pasture.	2812	·360	Arable, &c.
2767	1·067	Arable.	2813	6·995	Arable.
2768	8·257	Rough pasture.	2814	4·858	Arable.
2769	·970	Rough pasture, &c.	2815	1·989	Rough pasture, &c.
2770	1·724	Arable, &c.	2816	3·132	Rough pasture, &c.
2771	·230	House, rough pasture, &c.	2817	·538	Arable.
2772	·771	Rough pasture.	2818	·666	Rough pasture.
2773	3·293	Arable.	2819	·370	Arable.
2774	2·333	Rough pasture.	2820	·582	Arable, &c.
2775	38·700	Rough pasture, &c.	2821	1·365	Rough pasture.
2776	·924	Arable.	2822	·382	Arable and garden.
2777	·181	Arable.	2823	·539	Arable.
2778	3·609	Rough pasture.	2824	46·146	Houses, rough pasture, &c.
2779	1·159	Rough pasture.	2825	2·006	Arable, &c.
2780	2·161	Arable.	2826	·426	Houses, rough pasture, and garden.
			2827	·555	Arable.

No. on Plan.	Area in Acres.	Remarks.	No. on Plan.	Area in Acres.	Remarks.
2828	·639	Arable, house, and garden.	2872	1·531	Rough pasture and road.
2829	·845	House, rough pasture, &c.	2873	·592	Arable.
2830	75·033	Rough pasture, road, &c.	2874	·200	Arable and garden.
2831	65·529	Rough pasture, &c.	2875	4·436	Rough pasture, &c.
2832	·244	Arable.	2876	·278	Houses, garden, &c.
2833	·130	Arable.	2877	·572	Arable.
2834	·241	Arable.	2878	·768	Arable, house, &c.
2835	·427	Houses, rough pasture, garden, &c.	2879	·540	Arable.
2836	1·762	Arable, &c.	2880	1·167	Arable.
2837	·175	Rough pasture.	2881	2·906	House, rough pasture, &c.
2838	·259	Rough pasture.	2882	1·051	Rough pasture.
2839	·259	Rough pasture and houses.	2883	4·331	Arable, &c.
2840	·108	Arable.	2884	2·156	Rough pasture.
2841	6·257	Arable.	2885	2·430	Rough pasture and road.
2842	2·111	Arable.	2886	4·571	Rough pasture, &c.
2843	4·055	Rough pasture.	2887	1·530	Arable, &c.
2844	·247	Arable.	2888	·884	Arable.
2845	·405	Rough pasture, &c.	2889	2·320	Arable.
2846	3·599	Arable, &c.	2890	·298	Rough pasture.
2847	·304	Arable.	2891	1·516	Rough pasture.
2848	·219	Rough pasture.	2892	6·949	Arable and rough pasture.
2849	·401	Arable.	2893	5·958	Wood.
2850	·288	Arable.	2894	19·132	Rough pasture, trees, &c.
2851	·514	Rough pasture.	2895	19·388	Rough pasture, trees, &c.
2852	3·580	Arable.	2896	7·756	Rough pasture, &c.
2853	1·241	Rough pasture.	2897	2·913	Pasture.
2854	1·354	Rough pasture.	2898	·852	Pasture.
2855	·347	Rough pasture, &c.	2899	·160	Rough pasture and arable.
2856	·740	Arable and road.	2900	·471	Rough pasture.
2857	·882	Arable.	2901	12·087	Pasture, &c.
2858	·349	Rough pasture, &c.	2902	·528	Rough pasture.
2859	1·602	Arable, &c.	2903	1·490	Rough pasture and road.
2860	1·586	Arable.	2904	5·354	Rough pasture, &c.
2861	1·282	Arable.	2905	·876	Stream, rough pasture, &c.
2862	1·420	Rough pasture.	2906	12·924	Mill dam.
2863	·351	Arable.	2907	12·380	Rough pasture.
2864	·605	Arable.	2908	11·418	Pasture, &c.
2865	·321	Rough pasture.	2909	20·329	Pasture, &c.
2866	6·926	Rough pasture, &c.	2910	4·980	Pasture, stream, &c.
2866a	·682	Arable.	2911	9·923	Rough pasture, trees, &c.
2867	·992	Arable and rough pasture.	2912	2·594	Pasture and road.
2868	·178	Arable.	2913	3·388	Pasture and roads.
2869	·998	Arable.			
2870	·128	Arable.			
2871	5·948	Rough pasture and houses.			

No. on Plan.	Area in Acres.	Remarks.	No. on Plan.	Area in Acres.	Remarks.
2914	·351	Arable.	2962	·249	Rough pasture.
2915	58·757	Rough pasture, &c.	2963	8·672	Arable.
2916	·865	Arable and rough pasture.	2964	13·267	Rough pasture, &c.
2917	3·161	Rough pasture, &c.	2965	30·542	Rough pasture, &c.
2918	43·041	Rough pasture, &c.	2966	28·263	Rough pasture, &c.
2919	15·217	Arable.	2967	6·002	Arable, &c.
2920	17·181	Arable.	2968	10·128	Arable, &c.
2921	12·333	Arable.	2969	1·261	Rough pasture, &c.
2922	·594	Rough pasture.	2970	12·989	Arable.
2923	2·233	Arable, &c.	2971	7·161	Arable.
2924	8·075	Rough pasture, &c.	2972	5·297	Arable, &c.
2925	2·325	Mill dam.	2973	5·149	Rough pasture, &c.
2926	1·407	Arable.	2974	4·140	Arable, &c.
2927	5·714	Rough pasture, &c.	2975	2·831	Rough pasture and stream.
2928	·193	House and garden.	2976	5·896	Rough pasture.
2929	9·021	Pasture, &c.	2977	12·783	Arable, &c.
2930	17·271	Arable and road.	2978	1·084	Arable.
2931	1·043	Pasture.	2979	1·860	Arable.
2932	1·108	Stackyard.	2980	5·771	Rough pasture, &c.
2933	·832	Farmsteading.	2981	2·626	Arable.
2934	18·971	Arable.	2982	·188	Houses, garden, &c.
2935	·456	Quarry.	2983	1·735	Arable, &c.
2936	19·280	Arable.	2984	6·306	Arable, &c.
2937	·202	Houses, &c.	2985	·447	Houses, rough pasture, &c.
2938	13·202	Arable, &c.	2986	·887	Arable.
2939	1·891	Arable.	2987	1·643	Arable, &c.
2940	1·303	Rough pasture.	2988	1·342	Arable and stream.
2941	1·485	Rough pasture.	2989	4·263	Rough pasture, &c.
2942	11·785	Rough pasture, &c.	2990	5·834	Rough pasture.
2943	·901	Arable and houses.	2991	3·695	Rough pasture, &c.
2944	·609	Rough pasture, &c.	2992	41·995	Arable, &c.
2245	·844	Arable.	2993	·617	Arable and rough pasture.
2946	1·158	Rough pasture, &c.	2994	·564	Houses, rough pasture, and garden.
2947	3·955	Rough pasture, &c.	2995	4·464	Arable, &c.
2948	·528	Furze.	2996	1·092	Arable, houses, garden, &c.
2949	·715	Furze.	2997	8·804	Arable, &c.
2950	7·456	Arable.	2998	2·760	Arable, &c.
2951	·534	Arable.	2999	1·116	Rough pasture.
2952	5·204	Houses, rough pasture, &c.	3000	11·917	Arable, &c.
2953	21·721	Arable, &c.	3001	10·154	Arable.
2954	4·970	Road.	3002	16·624	Rough pasture, &c.
2954a	·132	Houses, garden, &c.	3003	7·464	Arable.
2955	·260	Rough pasture, &c.	3004	6·656	Arable, &c.
2956	1·522	Arable.	3005	1·901	Arable, &c.
2957	·127	Houses, rough pasture, and garden.	3006	2·176	Arable, &c.
2958	·502	Rough pasture.	3007	·661	Arable, &c.
2959	3·063	Arable.	3008	1·181	Arable.
2960	·151	Houses, garden, &c.			
2961	1·109	Arable.			

PARISH OF LATHERON.

No. on Plan.	Area in Acres.	Remarks.	No. on Plan.	Area in Acres.	Remarks.
3009	11·071	Arable.	3051	17·481	Arable, &c.
3010	·204	Houses, garden, &c.	3052	11·687	Arable, &c.
3011	·535	Road.	3053	·291	Rough pasture and garden.
3012	1·190	Arable, &c.	3054	1·270	Houses, rough pasture, &c.
3013	·467	Rough pasture and houses.	3055	5·822	Arable, &c.
3014	9·450	Arable and road.	3056	1·856	Rough pasture, &c.
3015	5·273	Arable, &c.	3057	5·128	Rough pasture.
3016	·482	Houses, rough pasture, &c.	3058	8·319	Rough pasture and roads.
3017	·859	Rough pasture, &c.	3059	·906	Arable, houses, &c.
3018	3·134	Arable, &c.	3060	·884	Rough pasture, &c.
3019	1·658	Arable.	3061	2·497	Arable.
3020	·922	Arable, &c.	3062	3·121	Arable, &c.
3021	·632	Houses, rough pasture, &c.	3063	·324	Arable.
3022	·480	Arable, &c.	3064	7·130	Arable and rough pasture.
3023	1·213	Arable.	3065	3·659	Rough pasture.
3024	·161	House, garden, &c.	3066	·445	Arable.
3025	2·878	Arable, &c.	3067	2·636	Arable and road.
3026	9·454	Arable, &c.	3068	4·107	Rough pasture, &c.
3027	3·188	Rough pasture, &c.	3069	1·583	Arable.
3028	2·664	Houses, rough pasture, &c.	3070	·379	Houses, rough pasture, &c.
3029	9·542	Arable.	3071	1·340	Arable.
3030	3·856	Houses, rough pasture, &c.	3072	3·933	Rough pasture.
3031	1·489	Arable.	3073	·515	Arable.
3032	4·720	Houses, rough pasture, &c.	3074	3·943	Arable.
3033	·607	Arable.	3075	7·028	Arable, &c.
3034	2·620	Arable.	3076	1·285	Arable, &c.
3035	·710	Arable, house, garden, &c.	3077	1·361	Rough pasture.
3036	·502	Arable and houses.	3078	·505	Arable.
3037	1·345	Rough pasture.	3079	5·612	Arable.
3038	·450	Rough pasture.	3080	·635	Rough pasture.
3039	7·773	Rough pasture, &c.	3081	1·641	Houses, rough pasture, &c.
3040	·134	Arable.	3082	5·765	Arable.
3041	9·060	Arable, &c.	3083	2·500	Houses, yards, gardens, &c.
3042	·702	Rough pasture.	3084	1·532	House, rough pasture, &c.
3043	28·710	Arable, &c.	3085	1·209	Arable, house, garden, &c.
3044	1·100	Houses, rough pasture, &c.	3086	·214	Rough pasture and pond.
3045	·375	Arable, rough pasture, houses, &c.	3087	·449	Stackyard.
3046	12·071	Arable.	3088	1·999	House, rough pasture, &c.
3047	·462	Road.	3089	·861	Rough pasture, &c.
3048	12·834	Arable, &c.	3090	1·272	Arable.
3049	1·772	Rough pasture, &c.	3091	4·390	Rough pasture, &c.
3050	·291	Houses, rough pasture, &c.			

No. on Plan.	Area in Acres.	Remarks.	No. on Plan.	Area in Acres.	Remarks.
3092	4.258	Rough pasture and roads.	3135	2.843	House, rough pasture, &c.
3093	1.259	Arable.	3136	2.240	Rough pasture.
3094	4.506	Houses, rough pasture, &c.	3137	4.060	Rough pasture, &c.
3095	.379	Stackyard and house.	3138	1.340	Rough pasture.
3096	1.070	Rough pasture.	3139	1.160	Arable, &c.
3097	20.134	Arable.	3140	1.236	Rough pasture, &c.
3098	1.843	Arable, house, garden, &c.	3141	1.114	Rough pasture, &c.
3099	.407	Rough pasture, &c.	3142	2.224	Arable.
3100	1.622	Arable.	3143	.802	Arable, &c.
3101	6.128	Arable, &c.	3144	8.076	House, rough pasture, &c.
3102	.543	Arable.	3145	1.421	Arable.
3103	13.349	Arable, &c.	3146	1.273	Arable and garden.
3104	.392	Rough pasture, &c.	3147	.117	Road.
3105	2.617	Arable.	3148	7.497	Rough pasture, furze, &c.
3106	3.920	Arable.	3149	.106	Island (rough pasture).
3107	39.880	Arable.	3150	.166	Island (rough pasture).
3108	10.748	Arable and rough pasture.	3151	3.909	Stream.
3109	12.401	Arable.	3152	8.126	Rough pasture.
3110	16.209	Arable.	3153	1.558	Pasture.
3111	.330	Rough pasture.	3154	3.070	Arable and rough pasture.
3112	4.588	Arable, &c.	3154a	.572	Stream.
3113	1.263	Rough pasture.	3155	7.385	Road.
3114	.651	Arable, &c.	3156	1.415	Rough pasture, &c.
3115	.765	Arable.	3157	.627	Rough pasture, &c.
3116	5.098	Rough pasture.	3158	4.640	Rough pasture, furze, &c.
3117	.635	Houses, rough pasture, garden, &c.	3159	1.707	Arable.
3118	.567	Arable.	3160	1.651	Arable, &c.
3119	14.042	Houses, rough pasture, &c.	3161	.484	Houses, rough pasture, &c.
3120	.853	Arable.	3162	3.974	Rough pasture, furze, &c.
3121	.899	Rough pasture.	3163	5.954	Rough pasture and furze.
3122	.133	Arable.	3164	.372	Arable.
3123	1.668	Arable and rough pasture.	3165	1.168	Arable.
3124	3.218	Arable and rough pasture.	3166	.678	Rough pasture and stream.
3125	1.899	Rough pasture, &c.	3167	.930	Arable, house, and garden.
3126	11.226	Arable.	3168	.583	Arable.
3127	8.493	Arable.	3169	2.627	Rough pasture, &c.
3128	1.079	Arable.	3170	2.393	Arable.
3129	2.476	Houses, gardens, &c.	3171	.505	Arable, house, &c.
3130	.784	Stackyard.	3172	.588	Rough pasture, &c.
3131	1.220	Houses, rough pasture, &c.	3173	.301	Arable.
3132	.478	Arable.			
3133	1.103	Road.			
3134	24.284	Arable.			

No. on Plan.	Area in Acres.	Remarks.	No. on Plan.	Area in Acres.	Remarks.
3174	1·310	Arable, &c.	3216	·497	Rough pasture.
3175	1·041	Arable, &c.	3217	·551	Rough pasture and gardens.
3176	·536	Arable, house, &c.	3218	·833	Arable.
3177	·629	Arable.	3219	1·025	Rough pasture and houses.
3178	·149	Rough pasture.	3220	1·477	Arable.
3179	1·775	Arable and stream.	3221	1·094	Rough pasture.
3180	·479	Rough pasture.	3222	·160	Rough pasture.
3181	2·207	Arable, &c.	3223	·690	Rough pasture.
3182	2·873	Arable, &c.	3224	2·142	Houses, rough pasture, &c.
3183	·779	Arable, &c.	3225	·786	Arable.
3184	·322	Rough pasture.	3226	7·567	Arable.
3185	1·441	Houses, rough pasture, garden, &c.	3227	·821	Arable and rough pasture.
3186	1·190	House, rough pasture, &c.	3228	1·771	Rough pasture.
3187	4·455	Arable, &c.	3229	·654	Arable, &c.
3188	2·164	House, rough pasture, &c.	3230	9·942	Arable.
3189	1·731	Arable.	3231	8·748	Arable and houses.
3190	5·963	Arable, &c.	3232	·706	Houses, garden, &c.
3191	·212	House, garden, &c.	3233	6·694	Arable.
3192	6·539	Arable and rough pasture.	3234	7·047	Arable.
3193	·312	Houses, rough pasture, and garden.	3235	1·838	Arable and house.
3194	1·977	Arable.	3236	5·066	Arable and houses.
3195	·500	Arable, &c.	3237	·526	Houses, gardens, &c.
3196	·841	Houses, rough pasture, &c.	3238	1·431	Arable and house.
3197	4·235	Arable, &c.	3239	·163	Arable.
3198	2·493	Arable, &c.	3240	·689	Houses, gardens, &c.
3199	·407	House, rough pasture, &c.	3241	3·610	Arable, &c.
3200	·983	Arable and road.	3242	1·025	Houses, gardens, &c.
3201	4·619	Arable.	3243	·277	Arable.
3202	7·987	Arable.	3244	·265	Church and ornamental ground.
3203	6·138	Arable.	3245	·269	Arable.
3204	·531	Arable.	3246	·228	Houses, garden, &c.
3205	·200	Houses, garden, &c.	3247	·149	Arable.
3206	5·136	Arable.	3248	·159	Houses, garden, and yard.
3207	1·297	Road.	3249	6·761	Arable.
3208	9·274	Arable, house, garden, &c.	3250	9·959	Arable, &c.
3209	4·133	Arable, houses, garden, &c.	3251	·997	Houses, rough pasture, &c.
3210	7·224	Arable, &c.	3252	·303	Houses, rough pasture, &c.
3211	2·480	Arable and rough pasture.	3253	4·343	Arable.
3212	13·504	Arable.	3254	·340	Road.
3213	2·254	Arable.	3255	·528	House and yard.
3214	1·165	Arable.	3256	10·837	Arable, house, &c.
3215	·612	Arable.	3257	·498	Rough pasture, &c.
			3258	4·522	Arable.
			3259	4·492	Arable, &c.

No. on Plan.	Area in Acres.	Remarks.	No. on Plan.	Area in Acres.	Remarks.
3260	1·938	Arable.	3305	·418	Wood.
3261	1·079	Arable.	3306	·177	Furze.
3262	1·187	Arable.	3307	·715	Wood.
3263	2·323	Arable.	3308	·167	Rough pasture.
3264	·171	Houses, garden, &c.	3309	·456	Wood.
3265	·176	Houses, garden, and yard.	3310	·373	Wood.
3266	2·527	Arable.	3311	·299	Wood.
3267	1·962	Arable.	3312	·865	Wood.
3268	·225	House, garden, &c.	3313	1·220	Arable.
3269	·132	House, garden, &c.	3314	·852	Arable.
3270	1·855	Arable.	3315	·494	Rough pasture and trees.
3271	·211	Road.	3316	·589	Wood.
3272	1·509	Road.	3317	39·696	Arable, &c.
3273	·323	Houses, gardens, and yards.	3318	1·361	Rough pasture.
3274	5·577	Arable, &c.	3319	2·828	Rough pasture, &c.
3275	3·415	Arable.	3320	·688	Arable.
3276	·252	Houses and yard.	3321	2·098	Arable, garden, &c.
3277	·138	Houses and yard.	3322	·199	Furze.
3278	5·245	Arable.	3323	·754	Rough pasture.
3279	2·386	Road.	3324	1·765	Road.
3280	4·999	Arable.	3325	11·381	Arable, &c.
3281	2·395	Rough pasture, &c.	3326	·795	House, rough pasture, &c.
3282	2·490	Arable, &c.	3327	1·012	Rough pasture, &c.
3283	1·174	Rough pasture.	3328	·269	Wood.
3284	8·572	Arable.	3329	·458	Arable and trees.
3285	·409	Houses, gardens, &c.	3330	·684	Rough pasture.
3286	·130	Rough pasture.	3331	10·001	Wood, &c.
3287	·438	Wood.	3332	·802	Houses, garden, &c.
3288	19·103	Arable.	3333	·911	Wood.
3289	·418	Furze.	3334	·369	Arable.
3290	·207	Furze, pond, &c.	3335	·202	Rough pasture.
3291	7·984	Arable, &c.	3336	·514	Rough pasture, &c.
3292	·797	Rough pasture, &c.	3337	12·672	Arable, &c.
3293	2·674	Arable, houses, garden, &c.	3338	2·039	Rough pasture.
3294	3·844	Arable.	3339	16·505	Arable.
3295	1·470	Road.	3340	5·747	Arable.
3295a	·191	Rough pasture.	3341	6·529	Arable, &c.
3296	5·445	Arable.	3342	3·032	Road.
3297	1·659	Rough pasture.	3343	3·161	Arable, &c.
3298	17·301	Arable and rough pasture.	3344	3·423	Arable.
3299	·371	Wood.	3345	·420	Houses, rough pasture, &c.
3300	·185	Garden.	3346	·218	Arable, house, &c.
3301	·304	House, rough pasture, and road.	3347	13·433	Arable, &c.
3302	·327	Wood.	3348	16·137	Arable.
3303	1·045	Rough pasture and trees.	3349	·391	Arable and pond.
3304	1·325	Furze, &c.	3350	·620	Farmsteading.
			3351	9·127	Arable.
			3352	·939	Furze.
			3353	17·256	Arable, &c.

No. on Plan.	Area in Acres.	Remarks.	No. on Plan.	Area in Acres.	Remarks.
3354	·458	Rough pasture.	3397	1·100	Arable.
3355	·534	Rough pasture.	3398	1·106	Road.
3356	1·710	Arable, &c.	3399	·523	Rough pasture, &c.
3357	·218	Arable and houses.	3400	·828	Arable.
3358	6·958	Arable, &c.	3401	·701	Arable.
3359	2·113	Rough pasture.	3402	·500	Rough pasture.
3360	·304	Houses, gardens, &c.	3403	2·031	Arable, houses, &c.
3361	3·507	Arable, &c.	3404	2·383	Arable, houses, and garden.
3362	6·232	Arable, &c.	3405	12·073	Rough pasture.
3363	1·864	Arable, house, garden, &c.	3406	5·919	Rough pasture.
3364	1·602	Arable.	3407	2·814	Rough pasture.
3365	1·720	Arable and road.	3408	·862	Rough pasture, &c.
3366	·692	Arable, houses, garden, &c.	3409	3·084	Rough pasture, &c.
3367	1·092	Arable.	3410	3·114	Rough pasture and road.
3368	·530	House, rough pasture, garden, &c.	3411	11·568	Arable.
3369	4·145	Arable.	3412	3·991	Rough pasture, &c.
3370	2·691	Arable.	3413	4·080	Arable, &c.
3371	6·509	Arable, &c.	3414	17·030	Arable, &c.
3372	·253	Houses, garden, &c.	3415	1·247	Rough pasture.
3373	1·188	Road.	3416	·481	Rough pasture.
3374	5·080	Arable.	3417	16·705	Arable and rough pasture.
3375	5·007	Arable, &c.	3418	2·234	Arable.
3376	·272	Houses, garden, &c.	3419	·130	Houses, garden, &c.
3377	1·758	House, rough pasture, garden, &c.	3420	7·188	Arable.
3378	1·773	Arable, &c.	3421	11·213	Rough pasture, &c.
3379	3·311	Arable, house, &c.	3422	·143	Pond.
3380	2·404	Arable.	3423	2·048	Arable, &c.
3381	1·295	House, rough pasture, garden, &c.	3424	3·444	Arable, &c.
3382	·830	Arable, &c.	3425	·467	Houses, garden, &c.
3383	·987	Arable, &c.	3426	3·957	Arable, &c.
3384	·710	Houses, rough pasture, &c.	3427	3·992	Arable, &c.
3385	·570	Arable and rough pasture.	3428	·227	Houses and rough pasture.
3386	·555	Rough pasture and garden.	3429	1·486	Arable, &c.
3387	·319	Houses, &c.	3430	2·279	Arable.
3388	1·822	Arable, house, &c.	3431	·648	Houses, rough pasture, and garden.
3389	·273	House, rough pasture, and gardens.	3432	4·821	Arable.
3390	3·146	Arable.	3433	5·179	Arable and rough pasture.
3391	3·328	Arable.	3434	·607	Houses, rough pasture, &c.
3392	·475	Houses, garden, &c.	3435	1·458	Arable.
3393	·133	Arable.	3436	1·667	Arable and road.
3394	5·259	Arable.	3437	1·254	Arable.
3395	1·069	Rough pasture.	3438	·287	Houses, rough pasture, &c.
3396	·650	Rough pasture.	3439	1·615	Arable and road.
			3440	·557	Rough pasture.

No. on Plan.	Area in Acres.	Remarks.	No. on Plan.	Area in Acres.	Remarks.
3441	2.264	Arable and road.	3485	.141	Houses and garden.
3442	2.699	Rough pasture, &c.	3486	1.773	Arable.
3443	1.241	Arable.	3487	1.009	Houses, rough pasture, &c.
3444	.237	Rough pasture.	3488	1.220	Arable.
3445	.226	House, rough pasture, &c.	3489	.391	Rough pasture, &c.
3446	.503	Rough pasture.	3490	1.182	Arable.
3447	2.759	Arable, &c.	3491	1.459	Arable, &c.
3448	7.525	Arable, &c.	3492	.947	Arable.
3449	.326	Houses, garden, &c.	3493	8.678	Arable, &c.
3450	3.733	Arable, house, &c.	3494	7.826	Arable.
3451	3.839	Arable and road.	3495	8.413	Arable, house, &c.
3452	.686	Houses, rough pasture, and gardens.	3496	.658	Arable.
3453	2.975	Arable, &c.	3497	1.920	Arable, houses, &c.
3454	3.284	Arable, &c.	3498	.685	Arable.
3455	.748	Houses, rough pasture, &c.	3499	.949	House, rough pasture, garden, &c.
3456	7.506	Arable, &c.	3500	4.795	Arable and road.
3457	1.842	Road.	3501	.201	House, yard, &c.
3458	9.318	Arable, &c.	3502	8.477	Arable.
3459	.211	Houses, garden, &c.	3503	4.148	Rough pasture and stream.
3460	.478	Houses, rough pasture, &c.	3504	4.040	Arable.
3461	.445	Arable.	3505	2.880	Arable.
3462	4.059	Rough pasture, &c.	3506	7.785	Arable, &c.
3463	2.663	Arable, &c.	3507	8.335	Arable.
3464	1.042	Arable.	3508	8.052	Arable.
3465	.603	Houses, garden, and rough pasture.	3509	16.097	Arable, &c.
3466	.259	Quarry.	3510	.235	Arable.
3467	6.386	Arable, &c.	3511	3.589	Rough pasture, &c.
3468	.299	Rough pasture.	3512	2.994	Arable.
3469	.487	Houses, &c.	3513	.231	Houses, garden, &c.
3470	.238	Arable and house.	3514	5.932	Arable, &c.
3471	.742	Houses, rough pasture, garden, &c.	3515	2.360	Houses, rough pasture, &c.
3472	2.527	Arable.	3516	1.666	Arable.
3473	2.941	Arable.	3517	2.187	Arable.
3474	8.815	Arable.	3518	2.157	Road.
3475	.373	Rough pasture.	3519	5.641	Arable.
3476	.336	Rough pasture, &c.	3520	1.925	Arable.
3477	23.239	Arable, &c.	3521	7.853	Arable.
3478	18.281	Arable.	3522	23.999	Pasture, &c.
3479	12.065	Arable.	3523	5.267	Pasture, &c.
3480	5.964	Road.	3524	23.328	Arable, &c.
3481	6.664	Arable.	3525	1.252	Rough pasture, &c.
3482	.314	Houses, rough pasture, &c.	3526	.522	Rough pasture, &c.
3483	2.954	Arable.	3527	1.138	Water.
3484	.540	Houses, rough pasture, &c.	3528	.341	Rough pasture.
			3529	1.260	Rough pasture, &c.
			3530	12.448	Arable, &c.
			3531	.904	Houses, rough pasture, garden, &c.

No. on Plan.	Area in Acres.	Remarks.	No. on Plan.	Area in Acres.	Remarks.
3532	6.499	Rough pasture, &c.	3582	7.018	Arable, &c.
3532a	.230	Rough pasture.	3583	.141	Garden.
3533	11.741	Rough pasture.	3584	4.898	Rough pasture, &c.
3534	1.752	Arable.	3585	8.763	Arable, &c.
3535	1.022	Rough pasture.	3586	.937	Pond.
3536	2.056	Arable.	3587	1.963	Arable, &c.
3537	1.363	Rough pasture, &c.	3588	.241	Rough pasture.
3538	5.328	Arable.	3589	.573	Rough pasture, &c.
3539	.947	Rough pasture, &c.	3590	9.432	Arable.
3540	.737	Rough pasture.	3591	.261	Houses, garden, &c.
3541	2.394	Arable, &c.	3592	7.927	Arable.
3542	1.268	Arable.	3593	.854	Rough pasture.
3543	27.819	Arable.	3594	11.224	Rough pasture, &c.
3544	3.139	Rough pasture.	3595	.730	Foreshore.
3545	1.388	Rough pasture, &c.	3596	10.372	Rough pasture, &c.
3546	.973	Foreshore.	3597	4.485	Arable.
3547	28.166	Arable.	3598	2.924	Rough pasture, &c.
3548	9.252	Arable.	3599	.628	Houses, garden, &c.
3549	.403	Houses, rough pasture, &c.	3600	.329	Houses, rough pasture, &c.
3550	6.287	Arable.	3601	3.009	Arable.
3551	.632	Rough pasture.	3602	1.340	Arable.
3552	.271	Houses, &c.	3603	1.687	Rough pasture.
3553	24.299	Arable.	3604	9.041	Arable, houses, &c.
3554	.380	Houses and gardens.	3605	.292	Rough pasture.
3555	29.587	Arable.	3606	3.597	Arable.
3556	1.320	Road.	3607	.593	Rough pasture.
3557	27.993	Arable.	3608	1.175	Rough pasture, &c.
3558	64.317	Pasture, &c.	3609	15.423	Arable, &c.
3559	.165	Garden.	3610	.316	Houses, rough pasture, &c.
3560	.811	Pasture.	3611	8.070	Arable, &c.
3561	30.505	Arable.	3612	1.470	Houses, rough pasture, &c.
3562	.381	Mill dam.	3613	6.259	Arable, &c.
3563	3.197	Arable, &c.	3614	6.517	Arable, &c.
3564	1.500	Farmsteading, &c.	3615	6.741	Arable, &c.
3565	17.915	Arable.	3616	9.194	Arable.
3566	1.913	Road.	3617	5.757	Rough pasture, &c.
3567	8.945	Arable and house.	3618	.709	Foreshore.
3568	1.233	Arable, &c.	3619	20.941	Rough pasture, &c.
3569	5.958	Rough pasture, &c.	3620	1.729	Foreshore.
3570	.302	Foreshore.	3621	.287	Foreshore.
3571	1.897	Rough pasture, &c.	3622	11.781	Arable, &c.
3572	.737	Foreshore.	3622a	2.260	Arable.
3573	.385	Foreshore.	3623	.200	Houses and yards.
3574	1.640	Foreshore.	3623a	6.711	Rough pasture, &c.
3575	.415	House, garden, &c.	3624	1.234	Arable.
3576	24.858	Arable, &c.	3625	6.486	Arable.
3577	28.339	Rough pasture, &c.	3626	.477	Rough pasture.
3578	25.205	Arable, &c.	3627	1.730	Rough pasture.
3579	16.730	Arable, &c.	3628	.637	Road.
3580	2.475	Rough pasture.			
3581	12.534	Arable and road.			

No. on Plan.	Area in Acres.	Remarks.	No. on Plan.	Area in Acres.	Remarks.
3629	·361	Rough pasture.	3679	1·249	Arable.
3630	·626	Arable, &c.	3680	1·082	Rough pasture.
3631	8·538	Rough pasture.	3681	·447	Arable.
3632	3·342	Arable.	3682	1·987	Rough pasture.
3633	3·630	Arable.	3683	3·567	Arable.
3634	1·217	Rough pasture, &c.	3684	9·294	Rough pasture.
3635	1·817	Arable.	3685	7·541	Rough pasture.
3636	1·295	Rough pasture.	3686	10·402	Rough pasture.
3637	·382	Arable.	3687	1·964	Arable, &c.
3638	·239	Rough pasture.	3688	·300	Road.
3639	4·285	Arable, &c.	3689	3·314	Arable, &c.
3640	·889	Rough pasture, &c.	3690	·526	Rough pasture.
3641	10·338	Arable, &c.	3691	·586	Arable.
3642	8·069	Arable, &c.	3692	·885	Arable, &c.
3643	·236	Stackyard.	3693	1·354	Houses, rough pas- ture, &c.
3644	·590	Houses, yards, &c.	3694	7·336	Rough pasture, &c.
3645	4·930	Rough pasture, &c.	3695	·570	Arable, houses, gar- den, &c.
3646	1·486	Arable.	3696	·243	Houses, garden, &c.
3647	1·921	Arable.	3697	·383	Arable.
3648	1·000	Houses, garden, &c.	3698	·206	Arable.
3649	1·919	Arable.	3699	10·616	Rough pasture, &c.
3650	2·974	Arable.	3700	1·963	Road.
3651	2·048	Arable.	3701	15·507	Arable.
3652	·889	Houses, yards, gar- dens, &c.	3702	23·727	Rough pasture.
3653	3·064	Arable.	3703	·551	Arable.
3654	·246	Road.	3704	·469	Houses, yards, &c.
3654a	1·477	Stream.	3705	·467	Rough pasture.
3655	2·555	Arable.	3706	2·378	Arable, &c.
3656	·477	Rough pasture.	3707	·625	Arable.
3657	5·908	Arable.	3708	1·884	Rough pasture.
3658	3·500	Arable.	3709	1·894	Arable.
3659	2·392	Arable, &c.	3710	7·055	Arable, &c.
3660	·671	Rough pasture.	3711	2·051	Rough pasture, &c.
3661	1·150	Rough pasture.	3712	·289	Arable.
3662	·862	Farmsteading, &c.	3713	·258	Arable.
3663	11·394	Arable, &c.	3714	3·840	Arable.
3664	·794	Farmsteading.	3715	·705	Arable.
3665	4·834	Arable.	3716	·528	Houses, rough pas- ture, &c.
3666	·893	Rough pasture.	3717	·199	Arable.
3667	2·377	Rough pasture.	3718	2·110	Arable, houses, &c.
3668	3·049	Rough pasture.	3719	1·532	Houses, yards, &c.
3669	7·928	Arable.	3720	2·504	Arable, &c.
3670	9·065	Rough pasture, &c.	3721	4·873	Arable, &c.
3671	3·101	Rough pasture.	3722	4·795	Arable, &c.
3672	·706	Arable.	3723	5·273	Arable, &c.
3673	·585	Arable.	3724	19·627	Rough pasture, &c.
3674	2·460	Rough pasture, &c.	3724a	·290	Rough pasture and houses.
3675	4·809	Arable, &c.	3725	·197	Rough pasture.
3676	1·768	Arable.			
3677	19·256	Arable, &c.			
3678	·510	Rough pasture.			

PARISH OF LATHERON.

No. on Plan.	Area in Acres.	Remarks.	No. on Plan.	Area in Acres.	Remarks.
3726	3.566	Arable.	3771	1.797	Arable and road.
3727	1.857	Arable, &c.	3772	2.268	Rough pasture.
3728	.318	Houses, garden, &c.	3773	.586	Houses, yards, &c.
3729	1.165	Arable, &c.	3774	.651	Arable.
3730	4.517	Arable, &c.	3775	1.741	Arable.
3731	.965	Arable.	3776	2.682	Arable.
3732	1.365	Rough pasture.	3777	4.359	Arable.
3733	4.582	Arable.	3778	2.403	Arable.
3734	.330	Arable.	3779	1.235	Arable.
3735	.501	Rough pasture.	3780	.823	Rough pasture.
3736	.324	Houses, yards, &c.	3781	.734	Arable, house, garden, &c.
3737	.820	Arable and rough pasture.	3782	.678	Road.
3738	.153	Houses, &c.	3783	4.638	Rough pasture, &c.
3739	.511	Loch.	3784	1.913	Arable.
3740	2.633	Rough pasture.	3785	3.020	Rough pasture and house.
3741	.767	House, rough pasture, garden, &c.	3786	6.707	Arable.
3742	3.196	Arable.	3787	5.538	Arable.
3743	.927	Arable.	3788	2.058	Arable and rough pasture.
3744	.289	Arable and garden.	3789	.509	Rough pasture.
3745	.158	Houses and yard.	3790	.361	Arable.
3746	3.194	Arable, &c.	3791	.496	Road.
3747	4.516	Arable, &c.	3792	1.649	Arable.
3748	2.802	Rough pasture, &c.	3793	1.219	Arable.
3749	.302	Arable.	3794	1.245	Arable.
3750	1.858	Arable and rough pasture.	3795	3.839	Arable.
3751	.803	Rough pasture, &c.	3796	.338	Rough pasture.
3752	.375	Arable.	3797	3.468	Arable.
3753	3.592	Arable.	3798	6.046	Arable, &c.
3754	1.101	Arable, &c.	3799	.527	Arable, houses, &c.
3755	.230	Houses, garden, &c.	3800	.352	Rough pasture.
3756	3.635	Arable.	3801	10.323	Rough pasture.
3757	4.121	Rough pasture.	3802	.388	House, gardens, &c.
3758	.883	Arable and rough pasture.	3803	2.512	Rough pasture, &c.
3759	1.538	Arable.	3804	.812	Arable, houses, &c.
3760	2.253	House, rough pasture, &c.	3805	1.824	Rough pasture.
3761	1.293	Arable.	3806	4.094	Arable.
3762	.442	Arable, rough pasture, and house.	3807	4.363	Arable.
3763	1.761	Arable, rough pasture, &c.	3808	.889	Rough pasture.
3764	.478	Rough pasture.	3809	.680	Houses, rough pasture, &c.
3765	1.002	Arable.	3810	.724	Arable.
3766	.322	Arable, &c.	3811	.306	Rough pasture.
3767	.715	Arable, houses, &c.	3812	1.517	Arable, &c.
3768	1.639	Arable.	3813	.571	Arable.
3769	.647	Arable.	3813a	.361	Rough pasture.
3770	.673	Arable & rough pasture.	3814	1.230	Arable, &c.
			3815	1.361	Arable and rough pasture.
			3816	.981	Arable.

No. on Plan.	Area in Acres.	Remarks.	No. on Plan.	Area in Acres.	Remarks.
3817	2·158	Arable.	3866	2·328	Arable, &c.
3818	1·298	Arable.	3866a	1·799	Stream.
3819	·930	Arable.	3867	18·541	Arable.
3820	1·252	Houses, rough pasture, &c.	3868	1·334	Arable.
3821	·845	Arable.	3869	6·074	Arable.
3822	·622	Arable.	3870	·458	Rough pasture, &c.
3823	·222	Arable, house, &c.	3871	6·592	Arable.
3824	·307	Arable and garden.	3872	·554	Houses, yards, garden, &c.
3825	·594	Arable.	3873	·495	Rough pasture, &c.
3826	4·598	Arable, &c.	3874	4·550	Arable.
3827	5·186	Arable, &c.	3875	·526	Houses, yards, garden, &c.
3828	7·262	Arable, &c.	3876	6·221	Arable.
3829	·197	House, garden, &c.	3877	7·036	Rough pasture, &c.
3830	1·656	Arable, house, &c.	3878	·339	Arable and rough pasture.
3831	·269	Rough pasture.	3879	16·328	Arable, &c.
3832	·219	Arable and house.	3880	4·212	Arable.
3833	1·694	Rough pasture, &c.	3881	2·605	Arable.
3834	1·250	Arable, houses, &c.	3882	·608	Arable.
3835	·775	Arable and rough pasture.	3883	4·138	Rough pasture.
3836	·482	Arable.	3884	2·567	Arable.
3837	·207	House, garden, &c.	3885	·307	Arable.
3838	·298	Arable and house.	3886	10·037	Rough pasture, &c.
3839	1·057	Arable, house, &c.	3887	4·148	Rough pasture.
3840	·906	Arable, &c.	3888	·762	Arable.
3841	·311	Arable.	3889	·281	Rough pasture.
3842	2·769	Arable, &c.	3890	2·463	Arable.
3843	1·335	Rough pasture.	3891	·672	Rough pasture, &c.
3844	6·620	Arable, &c.	3892	·781	Rough pasture, &c.
3845	5·277	Arable.	3893	1·908	Rough pasture, &c.
3846	8·866	Arable, &c.	3894	3·151	Wood.
3847	11·388	Arable, &c.	3895	5·972	Arable.
3848	·676	Arable.	3896	1·459	Rough pasture.
3849	·279	Houses, rough pasture, &c.	3897	1·780	Arable.
3850	3·277	Arable.	3898	·400	Rough pasture.
3851	·136	Arable and house.	3899	2·241	Rough pasture.
3852	1·712	Arable, &c.	3900	·697	Arable.
3853	·897	Rough pasture, &c.	3901	·292	Arable.
3854	·679	Rough pasture, &c.	3902	·862	Arable, &c.
3855	·370	Arable.	3903	·416	Rough pasture.
3856	·765	Houses, yards, &c.	3904	·376	Rough pasture.
3857	7·838	Arable, &c.	3905	4·446	Wood.
3858	·670	Arable, houses, &c.	3906	·386	Arable.
3859	·202	Rough pasture.	3906a	1·271	Arable.
3860	1·552	Arable.	3907	3·459	Wood.
3861	·888	Rough pasture.	3908	·919	Arable and wood.
3862	·840	Rough pasture.	3909	22·080	Arable.
3863	1·406	Arable.	3910	·734	Arable.
3864	4·030	Arable.	3911	21·665	Rough pasture.
3865	·846	Rough pasture.	3912	5·175	Rough pasture.

No. on Plan.	Area in Acres.	Remarks.	No. on Plan.	Area in Acres.	Remarks.
3913	1.048	Arable.	3963	.289	Rough pasture.
3914	4.221	Arable, &c.	3964	2.651	Rough pasture.
3915	.697	Rough pasture.	3965	.493	Arable.
3916	.782	Arable, &c.	3966	.847	Arable, &c.
3917	.526	Arable.	3967	4.794	Arable, houses, &c.
3918	.944	Rough pasture, &c.	3968	1.945	Rough pasture.
3919	.728	Arable, &c.	3969	.430	Arable, &c.
3920	1.795	Arable.	3970	1.937	Arable.
3921	.411	Arable, house, &c.	3971	1.345	Arable, house, &c.
3922	458.711	Rough pasture, &c.	3972	.830	Arable.
3923	.504	Arable.	3973	6.731	Rough pasture.
3924	.389	Stackyard and houses.	3974	1.399	Arable, houses, &c.
3925	.262	Arable.	3975	1.169	Rough pasture.
3925a	.681	Houses, &c.	3976	2.582	Arable, house, garden, &c.
3926	.174	Garden.	3977	1.981	Arable.
3927	.465	Arable, &c.	3978	.296	Arable.
3928	.271	Arable.	3979	.413	Houses, rough pasture, &c.
3929	2.492	Rough pasture.	3980	.218	Arable.
3930	.591	Arable.	3981	.239	Arable.
3931	1.201	Arable, &c.	3982	.535	Arable.
3932	.552	Rough pasture.	3983	4.605	Rough pasture.
3933	23.108	Arable.	3984	.980	Arable and rough pasture.
3934	3.217	Arable.	3985	2.981	Arable.
3935	1.420	Rough pasture.	3986	1.432	Arable.
3936	1.499	Arable.	3987	.332	Arable and house.
3937	.301	Houses, &c.	3988	.402	Stackyard.
3938	.717	Arable.	3989	2.500	Arable, &c.
3939	1.816	Arable, house, &c.	3990	.312	Arable.
3940	.389	Arable and house.	3991	2.369	Arable and rough pasture.
3941	.230	Arable, &c.	3992	72.206	Houses, rough pasture, gardens, &c.
3942	1.199	Arable, &c.	3993	.462	Arable.
3943	.485	Arable.	3994	.801	Arable, houses, &c.
3944	1.419	Arable, house, garden, &c.	3995	1.620	Arable, &c.
3945	1.240	Rough pasture.	3996	.771	Houses, gardens, &c.
3946	.575	Arable.	3997	1.771	Rough pasture, &c.
3947	.699	Rough pasture.	3998	2.429	Arable, &c.
3948	.619	Arable.	3999	3.196	Arable, &c.
3949	.562	Arable.	4000	.422	Rough pasture.
3950	1.069	Arable.	4001	.678	Arable.
3951	.220	Arable.	4002	2.438	Arable, &c.
3952	.880	Arable.	4003	.336	Arable.
3953	1.469	Rough pasture.	4004	14.652	Rough pasture, &c.
3954	1.718	Arable and house.	4005	3.635	Rough pasture.
3955	1.332	Rough pasture, &c.	4006	6.335	Rough pasture, &c.
3956	4.662	Arable.	4007	.898	Rough pasture, &c.
3957	.585	Stackyard, house, &c.	4008	11.201	Arable.
3958	.452	Rough pasture.	4009	10.713	Arable & rough pasture.
3959	.545	Rough pasture.			
3960	1.866	Arable.			
3961	1.454	Rough pasture.			
3962	3.036	Arable.			

No. on Plan.	Area in Acres.	Remarks.	No. on Plan.	Area in Acres.	Remarks.
4010	11.335	Arable.	4052	6.354	Arable, &c.
4011	10.133	Rough pasture.	4053	1.488	Rough pasture.
4012	2.886	Arable.	4054	.350	Arable.
4013	.629	Rough pasture, &c.	4055	.348	Arable.
4014	4.399	Arable and rough pasture.	4056	5.709	Rough pasture, &c.
4015	3.898	House, rough pasture, &c.	4057	1.493	Arable, &c.
4016	5.565	Arable, houses, &c.	4058	.700	Arable, &c.
4017	12.064	Arable and road.	4059	54.270	House, rough pasture, &c.
4018	11.883	Arable, &c.	4060	.266	Arable.
4019	8.548	Road.	4061	6.267	Arable.
4020	1.952	Arable.	4062	32.916	Rough pasture, &c.
4021	.278	Houses, rough pasture, &c.	4063	27.811	Rough pasture, &c.
4022	59.136	House, rough pasture, garden, &c.	4064	3.930	Arable, &c.
4023	3.992	Arable.	4065	.437	Houses, yards, &c.
4024	8.436	Arable.	4066	.262	Rough pasture.
4025	2.162	Arable, &c.	4067	.388	Rough pasture, &c.
4026	4.338	Arable.	4068	2.228	Pasture and road.
4027	2.516	Rough pasture, &c.	4069	5.583	House, rough pasture, &c.
4028	1.512	Rough pasture, &c.	4070	52.583	Rough pasture, furze, &c.
4029	1.593	Houses, rough pasture, &c.	4071	16.692	Rough pasture, &c.
4030	.321	Rough pasture.	4072	2.321	Rough pasture, &c.
4031	.946	Pasture, &c.	4073	6.266	Pasture, &c.
4032	.746	Rough pasture and roads.	4074	3.883	Pasture, &c.
4033	.451	Arable.	4075	2.004	Rough pasture.
4034	.148	Arable.	4076	2.688	Pasture, &c.
4035	4.604	Arable, &c.	4077	4.431	Pasture, &c.
4036	.378	Houses, rough pasture, &c.	4078	1.479	Pasture.
4037	7.657	Arable.	4079	4.470	Rough pasture and furze.
4038	2.426	Rough pasture.	4080	1.916	Wood.
4039	4.387	Rough pasture and stream.	4081	14.407	Rough pasture and furze.
4040	.855	Arable.	4082	.437	Rough pasture.
4041	5.007	Arable, &c.	4083	19.463	Arable.
4042	.340	Houses, garden, &c.	4084	35.747	Rough pasture, &c.
4043	17.842	Rough pasture, &c.	4085	14.323	Arable, &c.
4044	10.096	Rough pasture, &c.	4086	18.559	Arable, &c.
4045	.767	Arable.	4087	.358	Houses, garden, &c.
4046	4.631	Arable, &c.	4088	.309	Rough pasture.
4047	.628	Arable and road.	4089	22.706	Arable, &c.
4048	1.166	Houses, ornamental ground, &c.	4090	.621	Rough pasture.
4049	4.568	Arable.	4091	3.496	Road.
4050	.250	Rough pasture.	4092	2.059	Wood.
4051	.750	Rough pasture and arable.	4093	21.750	Rough pasture, trees, &c.
			4094	1.617	Arable.
			4095	4.935	Rough pasture.
			4096	3.107	Rough pasture, &c.
			4097	.087	Wood.

No. on Plan.	Area in Acres.	Remarks.	No. on Plan.	Area in Acres.	Remarks.
4098	1.176	Furze, &c.	4145	18.199	Arable, &c.
4099	.905	Arable.	4146	25.679	Arable.
4100	8.907	Rough pasture, &c.	4147	.217	Wood.
4101	.779	Rough pasture.	4148	11.170	Road.
4102	12.912	Pasture.	4149	.792	Mill dam.
4103	6.900	Pasture, trees, &c.	4150	1.370	Houses, rough pasture, &c.
4104	2.466	Pasture.	4151	12.957	Arable.
4105	9.508	Wood.	4152	51.560	Stream, rough pasture, &c.
4106	.178	Pond.	4153	6.597	Arable.
4107	.409	Rough pasture.	4154	7.415	Arable.
4108	6.711	Pasture.	4155	.677	Arable, houses, &c.
4109	8.717	Rough pasture.	4156	.483	Houses, garden, &c.
4110	2.437	Road.	4157	.436	Arable, &c.
4111	17.275	Arable.	4158	7.358	Arable.
4112	19.704	Arable.	4159	7.536	Arable and road.
4113	21.119	Arable, &c.	4160	.258	Houses, yards, &c.
4114	.233	House, garden, &c.	4161	6.305	Arable.
4115	7.812	Arable.	4162	5.451	Arable.
4116	1.205	Rough pasture.	4163	.382	Houses, yards, &c.
4117	6.898	Arable.	4164	.573	Houses, yards, &c.
4118	.246	Houses, garden, &c.	4165	5.647	Arable.
4119	.377	Houses, gardens, &c.	4166	.477	Houses, garden, and yards.
4120	7.984	Arable.	4167	1.950	Road.
4121	.725	Rough pasture.	4168	7.440	Arable.
4122	.460	Houses, garden, and ornamental ground.	4169	4.390	Arable.
4123	9.217	Arable.	4170	.605	Houses, garden, &c.
4124	.373	House, trees, &c.	4171	2.416	Wood.
4125	4.000	Pasture.	4172	23.718	Arable.
4126	3.892	Pasture.	4173	7.364	Arable, &c.
4127	5.446	Arable and rough pasture.	4174	.701	Rough pasture, &c.
4128	20.566	Wood.	4175	3.333	Arable, &c.
4129	31.563	Pasture.	4176	.755	Arable, furze, &c.
4130	25.256	Pasture.	4177	1.760	Rough pasture.
4131	.815	Ornamental ground.	4178	1.649	Arable, houses, &c.
4132	.321	Ornamental ground, wood, &c.	4179	.356	Houses, garden, and yard.
4133	1.001	Houses, ornamental ground, &c.	4180	5.101	Arable, &c.
4134	.417	Ornamental ground, trees, &c.	4181	3.815	Arable, &c.
4135	1.940	Arable.	4182	5.697	Arable and road.
4136	1.462	Garden.	4183	.414	Houses, gardens, &c.
4137	.251	Houses and yard.	4184	1.281	Arable.
4138	.111	Garden.	4185	19.664	Arable.
4139	2.601	Arable and trees.	4185a	.901	Road.
4140	3.986	Wood, &c.	4186	5.825	Arable.
4141	1.071	Pasture and trees.	4187	1.030	Arable.
4142	.072	Road.	4188	1.239	Houses, rough pasture, garden, &c.
4143	27.356	Arable.	4189	10.031	Arable.
4144	3.798	Road.	4190	2.500	Arable.

No. on Plan.	Area in Acres.	Remarks.	No. on Plan.	Area in Acres.	Remarks.
4191	4.351	Rough pasture, &c.	4239	.816	Arable, &c.
4192	1.168	Rough pasture.	4240	1.558	House, rough pasture, &c.
4193	1.576	Arable.	4241	2.039	Arable.
4194	2.002	Road.	4242	.253	Houses, garden, &c.
4195	.945	Arable.	4243	2.826	Arable.
4196	5.815	Houses, rough pasture, &c.	4244	4.250	Arable.
4197	.957	Rough pasture.	4245	5.243	Arable.
4198	6.574	Arable.	4246	.388	Houses, garden, &c.
4199	6.101	Arable.	4247	.204	Houses, garden, &c.
4200	.410	Houses, garden, and yards.	4248	3.542	Arable.
4201	.948	Arable.	4249	1.092	Arable, houses, garden, &c.
4202	.289	Houses, garden, &c.	4250	6.947	Arable.
4203	1.660	Arable.	4251	.545	House, rough pasture, &c.
4204	.797	Arable.	4252	7.293	Arable.
4205	.527	Houses, gardens, &c.	4253	.685	Arable.
4206	4.311	Arable.	4254	2.942	Rough pasture, &c.
4207	1.317	Rough pasture, &c.	4255	.787	Foreshore.
4208	3.125	Foreshore.	4256	.773	Foreshore.
4209	4.160	Rough pasture.	4257	.587	Foreshore.
4210	14.014	Arable, &c.	4258	3.091	Rough pasture, &c.
4211	11.440	Arable, &c.	4259	8.713	Arable, &c.
4212	2.326	Arable.	4260	.867	Arable, houses, &c.
4213	.462	Houses, garden, &c.	4261	2.365	Arable.
4214	.591	Arable.	4262	2.317	Road.
4215	1.052	Road.	4263	.600	Arable, rough pasture, &c.
4216	.890	Arable.	4264	1.028	Houses, rough pasture, &c.
4217	6.176	Arable, &c.	4265	8.401	Arable.
4218	.516	House, garden, &c.	4266	1.731	Rough pasture, &c.
4219	1.929	Arable.	4267	6.045	Rough pasture, &c.
4220	1.101	Houses, garden, &c.	4268	28.386	Arable.
4221	1.251	Arable.	4269	9.325	Arable.
4222	.413	Houses, garden, &c.	4270	.398	Road.
4223	.790	Rough pasture, &c.	4271	10.832	Arable.
4224	2.906	Arable.	4272	1.145	Arable.
4225	1.464	Arable.	4273	11.038	Arable, house, &c.
4226	.165	Houses, garden, &c.	4274	1.311	Farmsteading, garden, &c.
4227	.398	Rough pasture and house.	4275	3.838	Arable,
4228	6.306	Arable, &c.	4276	1.259	Road.
4229	.583	Houses, garden, &c.	4277	.288	Mill dam.
4230	6.751	Arable.	4278	2.427	Rough pasture, &c.
4231	.314	Houses, garden, &c.	4279	1.630	Arable.
4232	1.334	Arable, house, &c.	4280	.164	Rough pasture, &c.
4233	3.829	Arable, &c.	4281	.445	Arable, &c.
4234	.239	Houses, garden, &c.	4282	9.116	Arable, house, &c.
4235	.313	Houses, garden, &c.	4283	1.580	Rough pasture and streams.
4236	5.827	Arable, &c.			
4237	3.762	Arable and rough pasture.			
4238	.922	Rough pasture, &c.			

No. on Plan.	Area in Acres.	Remarks.	No. on Plan.	Area in Acres.	Remarks.
4284	8.251	Arable.	4327	3.302	Rough pasture, furze, &c.
4285	3.541	Arable.	4328	17.667	Rough pasture, &c.
4286	2.452	Stream, rough pasture, &c.	4329	.934	Foreshore.
4287	1.460	Arable, houses, &c.	4330	2.101	Arable.
4288	1.808	Arable.	4331	.388	Arable, houses, and garden.
4289	1.369	Houses, gardens, &c.	4332	5.430	Arable, &c.
4290	8.275	Stream, rough pasture, &c.	4333	1.127	Rough pasture, &c.
4291	12.400	Arable.	4334	.593	Arable.
4292	1.551	Foreshore.	4335	.796	Arable.
4293	4.200	Houses, rough pasture, &c.	4336	1.699	Arable.
4294	1.882	Foreshore.	4337	.847	Arable, &c.
4295	4.967	Rough pasture, &c.	4338	.185	Pasture, houses, &c.
4296	10.431	Arable.	4339	.152	Pasture and garden.
4297	7.833	Arable.	4340	1.552	Arable.
4298	11.447	Arable.	4341	16.053	Houses, rough pasture, &c.
4299	3.920	Road.	4342	2.141	Arable.
4300	1.070	Rough pasture, &c.	4343	3.128	Houses, rough pasture, &c.
4301	7.868	Arable and furze.	4344	3.840	Arable, &c.
4302	6.040	Arable.	4345	6.911	Rough pasture, &c.
4303	9.229	Arable, &c.	4346	3.291	Arable.
4304	10.030	Arable, &c.	4347	2.638	Arable, houses, &c.
4305	.295	Houses, gardens, &c.	4348	.790	Rough pasture.
4306	11.466	Arable and furze.	4349	4.365	Arable, &c.
4307	8.901	Arable, &c.	4350	2.266	Arable.
4308	.428	Pasture.	4351	1.884	Stream.
4309	11.839	Arable.	4352	.893	Rough pasture, furze, &c.
4310	12.486	Arable.	4353	5.089	Arable.
4311	4.742	Rough pasture and stream.	4354	9.931	Houses, rough pasture, &c.
4312	1.934	Rough pasture, furze, &c.	4355	2.032	Road.
4313	3.000	Rough pasture, furze, &c.	4356	4.697	Houses, rough pasture, gardens, &c.
4314	.345	Pasture, furze, and house.	4357	2.039	Houses, yards, gardens, &c.
4315	.575	Houses, garden, &c.	4358	.953	Tidal water.
4316	.235	Stackyard.	4359	1.134	Yard, &c.
4317	1.108	Houses, rough pasture, &c.	4360	1.919	Foreshore.
4318	.252	Stackyard.	4361	12.872	Houses, rough pasture, &c.
4319	.137	Pasture.	4361a	1.025	Houses, yards, &c.
4320	4.613	Furze, house, &c.	4362	1.172	Foreshore.
4321	12.400	Arable.	4363	1.844	Rough pasture, &c.
4322	10.681	Arable and furze.	4364	.253	Foreshore.
4323	9.529	Arable and furze.	4365	.121	Foreshore.
4324	7.042	Arable and furze.	4366	2.304	Rough pasture, &c.
4325	2.074	House, rough pasture, &c.	4367	29.040	Houses, rough pasture, &c.
4326	3.209	Pasture, &c.			

No. on Plan.	Area in Acres.	Remarks.	No. on Plan.	Area in Acres.	Remarks.
4368	2.367	Arable, houses, &c.	4416	.620	Rough pasture.
4369	8.921	Rough pasture, &c.	4417	.521	Arable.
4370	2.468	Arable, &c.	4418	1.604	Houses, rough pasture, garden, &c.
4371	.767	Road.			
4372	.782	Arable.	4419	.678	Rough pasture.
4373	6.048	Arable, &c.	4420	1.964	Arable.
4374	.755	Foreshore.	4421	.183	Foreshore.
4375	12.016	Rough pasture, &c.	4422	1.345	Arable and rough pasture.
4376	1.512	Arable, &c.			
4377	3.189	Arable, &c.	4423	.319	Arable.
4378	2.210	Arable and rough pasture.	4424	8.903	Rough pasture, &c.
			4425	4.225	Arable.
4379	.430	Foreshore.	4426	.833	Rough pasture.
4380	.202	Foreshore.	4427	.760	Arable, &c.
4381	.238	Foreshore.	4428	.550	Foreshore.
4382	.282	Foreshore.	4429	.697	Foreshore.
4383	1.160	Arable, &c.	4430	4.881	Arable, &c.
4384	1.301	Arable.	4431	3.768	Rough pasture, &c.
4385	4.404	Arable and house.	4432	8.275	Arable.
4386	.269	House, garden, &c.	4433	.313	Rough pasture.
4387	21.154	Pasture, &c.	4434	4.227	Houses, rough pasture, &c.
4388	1.301	Houses, yards, &c.			
4389	.583	Road.	4435	1.970	Foreshore.
4390	.718	Foreshore.	4436	6.113	Rough pasture, road, &c.
4391	1.937	Rough pasture, &c.			
4392	6.541	Arable.	4437	.253	Foreshore.
4393	3.945	Arable and rough pasture.	4437a	.340	Foreshore.
			4438	.656	Foreshore.
4394	.919	Arable.	4439	.543	Rough pasture, &c.
4395	4.343	Arable.	4440	12.644	Arable.
4396	.527	Foreshore.	4441	2.874	Rough pasture, &c.
4397	7.246	Rough pasture, &c.	4442	.157	Foreshore.
4398	3.048	Arable.	4443	.337	Foreshore.
4399	1.460	Houses, rough pasture, &c.	4444	.796	Foreshore.
			4445	4.739	Rough pasture, &c.
4400	2.680	Arable, &c.	4446	2.628	Arable, &c.
4401	.286	Houses, gardens, &c.	4447	1.146	Arable.
4402	6.586	Arable, &c.	4448	.489	Arable.
4403	.319	Houses, garden, &c.	4448a	.305	Foreshore.
4404	2.201	Arable.	4449	8.120	Rough pasture.
4405	.188	Road.	4450	6.883	Rough pasture and stream.
4406	.571	Houses, rough pasture, &c.			
			4451	2.541	Stream.
4407	6.729	Arable, &c.	4452	54.435	Rough pasture, &c.
4408	.623	Rough pasture, &c.	4453	.468	Arable.
4409	1.647	Rough pasture, &c.	4454	1.792	Arable, house, &c.
4410	1.839	Rough pasture, &c.	4455	1.077	Rough pasture, &c.
4411	1.921	Rough pasture, &c.	4456	5.432	Rough pasture.
4412	1.443	Foreshore.	4457	4.320	Arable, &c.
4413	.435	Foreshore.	4458	.849	Stream.
4414	5.458	Rough pasture, &c.	4459	.811	Arable.
4415	7.362	Arable, &c.	4460	1.607	Rough pasture.

No. on Plan.	Area in Acres.	Remarks.	No. on Plan.	Area in Acres.	Remarks.
4461	3.199	Arable.	4504	.881	Rough pasture, houses, &c.
4462	.464	Rough pasture, &c.	4505	.587	Arable.
4463	.531	Arable, houses, &c.	4506	2.014	Rough pasture.
4464	1.918	Arable, houses, garden, &c.	4507	.530	Arable.
4465	6.023	Rough pasture, &c.	4508	1.195	Rough pasture and arable.
4466	1.085	Arable and rough pasture.	4509	.585	Arable.
4467	1.068	Stream.	4510	.900	Arable, house, garden, &c.
4468	1.095	Rough pasture.	4511	1.630	Arable, &c.
4469	.576	Arable.	4512	3.870	Arable, &c.
4470	.350	Rough pasture.	4513	1.620	House, rough pasture, and garden.
4471	7.330	Rough pasture.	4514	2.557	Rough pasture, &c.
4472	1.701	Arable, house, garden, &c.	4515	.337	Arable.
4473	808.864	Rough pasture, roads, &c.	4516	2.670	House, rough pasture, garden, &c.
4474	.594	Arable.	4517	.949	Stackyard and house.
4475	.956	Rough pasture.	4518	.536	Houses, yard, &c.
4476	.983	Arable and garden.	4519	.124	House and garden.
4477	1.839	Rough pasture.	4520	9.360	Arable, &c.
4478	.565	Arable.	4521	14.961	Arable, &c.
4479	.556	Rough pasture.	4522	.937	Arable, &c.
4480	.380	Arable.	4522a	1.350	Rough pasture, &c.
4481	.751	Arable.	4523	.538	Houses, garden, &c.
4482	1.213	Rough pasture.	4524	9.112	Arable, &c.
4483	2.495	Arable, garden, &c.	4525	.759	Rough pasture.
4484	.193	House and garden.	4526	3.487	Rough pasture and road.
4485	.918	Rough pasture, &c.	4527	6.311	Arable, &c.
4486	.431	House, rough pasture, arable, &c.	4528	10.160	Arable, &c.
4487	6.278	Arable, house, &c.	4529	10.106	Arable, &c.
4488	.525	Rough pasture, &c.	4530	10.175	Arable.
4489	.581	Rough pasture and house.	4531	10.329	Arable, &c.
4490	.236	Arable.	4532	10.050	Arable, &c.
4491	2.731	Arable.	4533	.652	Rough pasture, &c.
4492	.588	Arable, house, &c.	4534	5.677	Arable, &c.
4493	.559	Arable, house, &c.	4535	.789	Arable.
4494	4.577	Arable, house, garden, &c.	4536	1.703	Arable, house, garden, &c.
4495	.867	Rough pasture.	4537	.512	Arable, houses, garden, &c.
4496	2.391	Arable.	4538	7.217	Arable, &c.
4497	1.075	Rough pasture and road.	4539	.470	Rough pasture.
4498	.930	Rough pasture.	4540	.767	Arable.
4499	1.002	Rough pasture, road, &c.	4541	.329	Rough pasture.
4500	1.160	Arable, &c.	4542	.478	Houses, garden, &c.
4501	2.366	Arable, &c.	4543	3.857	Arable, &c.
4502	.414	Road.	4544	.459	Arable, &c.
4503	1.919	Arable.	4545	.241	Arable and house.
			4546	1.376	Rough pasture, &c.

PARISH OF LATHERON.

51

No. on Plan.	Area in Acres.	Remarks.	No. on Plan.	Area in Acres.	Remarks.
4547	1·520	Arable, houses, garden, &c.	4592	6·839	Arable and road.
4548	·517	Rough pasture and garden.	4593	3·982	Rough pasture.
4549	·252	Rough pasture, &c.	4594	6·165	Arable, &c.
4550	·432	House, garden, &c.	4595	3·142	Arable and pond.
4551	1·405	Houses, rough pasture, gardens, &c.	4596	1·576	Arable.
4552	4·626	Arable, &c.	4597	·866	Stackyard.
4553	23·064	Rough pasture, &c.	4598	·729	Houses, gardens, and yards.
4554	·315	House, rough pasture, garden, &c.	4599	3·627	Arable.
4555	1·942	Arable, &c.	4600	·607	Gardens.
4556	2·467	Arable.	4601	5·055	Houses, garden, ornamental ground, &c.
4557	13·228	Rough pasture, &c.	4602	1·764	Wood, &c.
4558	·863	Mill dam.	4603	12·464	Arable.
4559	·301	Rough pasture.	4604	1·032	Road.
4560	·430	Arable.	4605	·598	Arable and house.
4561	·616	Rough pasture, &c.	4606	·580	Farmsteading.
4562	1·371	Arable.	4607	1·058	Arable, house, &c.
4563	4·265	Arable, house, garden, &c.	4608	7·435	Arable.
4564	4·478	Wood.	4609	8·413	Arable.
4565	1·048	Road.	4610	27·527	Arable.
4566	4·543	Wood.	4611	·955	Furze, trees, &c.
4566a	·906	Arable.	4612	2·270	Road.
4567	2·479	Arable.	4613	23·481	Arable.
4568	·687	Rough pasture, &c.	4614	·391	Arable, houses, and garden.
4569	·261	Houses, garden, &c.	4615	1·902	Arable, houses, &c.
4570	3·553	Arable and garden.	4616	1·103	Arable, house, &c.
4571	3·658	Arable.	4617	1·651	Arable, houses, garden, &c.
4572	1·559	Arable, &c.	4618	·097	Stackyard.
4573	4·114	Arable, &c.	4619	·777	Rough pasture, &c.
4574	2·896	Arable.	4620	3·942	Arable, &c.
4575	3·981	Arable.	4621	5·526	Arable.
4576	1·787	Arable, &c.	4622	1·974	Arable, &c.
4577	1·250	House, rough pasture, &c.	4623	4·079	Stream.
4578	1·567	Rough pasture.	4624	·571	Rough pasture.
4579	1·791	Arable, &c.	4625	·448	Rough pasture.
4580	·713	Arable, &c.	4626	17·966	Arable, garden, &c.
4581	·201	House, garden, &c.	4627	1·069	Rough pasture.
4582	1·377	Arable, &c.	4628	3·876	Rough pasture, &c.
4583	·404	House, gardens, &c.	4629	·405	Rough pasture.
4584	16·272	Arable, &c.	4630	1·408	Arable, &c.
4585	·341	Road.	4631	·721	Rough pasture.
4586	15·448	Arable, &c.	4632	1·860	Rough pasture and trees.
4587	·588	Rough pasture.	4633	10·057	Arable.
4588	·090	Mill dam.	4634	2·065	Houses, rough pasture, &c.
4589	·650	Stackyard.	4635	·388	Rough pasture.
4590	17·276	Arable.	4636	17·438	Arable.
4591	·293	Rough pasture.	4637	6·502	Arable, &c.

No. on Plan.	Area in Acres.	Remarks.	No. on Plan.	Area in Acres.	Remarks.
4638	5.729	Rough pasture, garden, &c.	4685	.369	Rough pasture.
4639	1.293	Arable.	4686	8.395	Arable, &c.
4640	.233	Wood.	4687	.208	Rough pasture.
4641	5.297	Wood.	4688	1.083	Arable.
4642	3.363	Wood.	4689	1.145	Rough pasture, &c.
4643	9.406	Arable.	4690	.360	Houses, arable, and garden.
4644	15.392	Arable.	4691	.516	Rough pasture, &c.
4645	12.914	Arable.	4692	3.676	Arable, &c.
4646	.599	Wood, house, &c.	4693	.659	Pasture and furze.
4647	2.230	Arable.	4694	.218	Rough pasture, &c.
4648	19.830	Arable.	4695	24.202	Arable.
4649	.364	Arable, house, yard, and garden.	4696	.526	Rough pasture and furze.
4650	2.225	Arable, &c.	4697	.256	Stackyard and house.
4651	3.249	Rough pasture, &c.	4698	.876	Houses, gardens, &c.
4652	7.116	Arable.	4699	4.080	Road.
4953	.442	Houses, rough pasture, &c.	4700	3.220	Arable.
4654	.498	Houses, yards, garden, &c.	4701	6.650	Arable, &c.
4655	.189	Arable and garden.	4702	.572	Houses, rough pasture, &c.
4656	.239	Rough pasture, &c.	4703	8.456	Arable.
4657	1.725	Arable.	4704	1.616	Rough pasture, &c.
4658	6.526	Arable.	4705	.142	Houses, garden, &c.
4659	7.008	Arable, &c.	4706	8.964	Arable.
4660	.427	Houses, garden, &c.	4707	3.659	Arable.
4661	.362	Rough pasture.	4708	2.206	Rough pasture, &c.
4662	8.318	Arable, &c.	4709	.671	Foreshore.
4663	1.422	Arable, &c.	4710	18.726	Rough pasture, &c.
4664	.443	Houses, yards, garden, &c.	4711	11.929	Arable, &c.
4665	8.177	Arable, &c.	4712	1.294	Houses, rough pasture, &c.
4666	1.429	Wood.	4713	4.594	Arable, &c.
4667	1.939	Wood.	4714	1.996	Rough pasture, &c.
4668	11.117	Arable.	4715	.450	Arable, &c.
4669	15.276	Arable, house, &c.	4716	.272	Houses, garden, &c.
4670	14.845	Wood, &c.	4717	.421	Houses, garden, &c.
4671	1.947	Stream.	4718	.470	Arable, house, garden, &c.
4672	14.707	Wood, &c.	4719	2.526	Arable, &c.
4673	2.054	Rough pasture.	4720	.219	House, garden, &c.
4674	2.864	Arable.	4721	2.001	Arable, house, &c.
4675	4.282	Arable.	4722	.355	Arable.
4676	3.717	Arable.	4723	.156	Houses, gardens, &c.
4677	2.356	Arable.	4724	2.038	Arable, &c.
4678	2.369	Arable.	4725	1.373	Arable, house, &c.
4679	.082	Road.	4726	.262	Arable and garden.
4680	4.030	Arable.	4727	.160	Arable and house.
4681	4.021	Arable.	4728	1.292	Arable, &c.
4682	1.126	Houses, garden, &c.	4729	1.605	Arable, house, &c.
4683	1.296	Arable.	4730	.340	House, rough pasture, garden, &c.
4684	8.013	Arable, &c.			

No. on Plan.	Area in Acres.	Remarks.	No. on Plan.	Area in Acres.	Remarks.
4731	3.663	Arable, &c.	4776	.384	Rough pasture.
4732	2.323	Arable.	4777	.696	Houses, yards, &c.
4733	4.983	Arable.	4778	2.346	Rough pasture.
4734	4.483	Arable, &c.	4779	3.929	Arable.
4735	3.475	Arable, house, &c.	4780	6.478	Arable.
4736	.898	Houses, rough pasture, &c.	4781	1.632	Houses, yards, &c.
4737	.534	Arable.	4782	.303	Road.
4738	.118	House and garden.	4783	.888	Church and yard.
4739	1.566	Arable, &c.	4784	16.032	Arable, &c.
4740	.960	Houses, yards, gardens, &c.	4785	17.963	Stream, rough pasture, &c.
4741	.781	Rough pasture, garden, &c.	4786	7.699	Rough pasture, &c.
4742	.472	Arable, houses, garden, and yard.	4786a	.121	Tidal water.
4743	2.536	Rough pasture, &c.	4787	.953	Arable.
4844	3.051	Mill dam.	4788	8.404	Arable &c.
4745	15.417	Rough pasture, &c.	4789	28.517	Arable.
4746	1.099	Arable.	4790	14.803	Arable.
4747	1.807	Arable, &c.	4791	.572	Rough pasture, &c.
4748	.511	Rough pasture and stream.	4792	1.212	Arable.
4749	9.096	Arable, &c.	4793	.637	House, rough pasture, &c.
4750	1.148	Arable, house, trees, &c.	4794	13.740	Arable and rough pasture.
4751	.537	Arable, houses, &c.	4795	15.834	Arable.
4752	.332	House, garden, &c.	4796	.416	Road.
4753	13.546	Arable, &c.	4797	8.322	Arable.
4754	.252	House and yard.	4798	.322	Houses, garden, &c.
4755	.616	Arable, &c.	4799	8.822	Arable and road.
4756	1.473	Rough pasture.	4800	.663	Houses, garden, &c.
4757	1.901	Rough pasture, &c.	4801	22.374	Arable.
4758	7.535	Arable.	4802	18.092	Arable.
4759	.463	Rough pasture.	4803	7.875	Arable.
4760	.330	Rough pasture.	4804	11.843	Rough pasture, &c.
4761	14.729	Foreshore.	4805	3.887	Foreshore.
4762	43.109	Arable.	4806	9.334	Foreshore.
4763	.443	Pasture and house.	4807	20.841	Rough pasture, &c.
4764	11.929	Arable.	4808	4.496	Arable.
4765	.389	Pasture.	4809	10.095	Arable and road.
4766	2.239	Pasture, houses, &c.	4810	11.842	Arable, &c.
4767	1.255	Stream, rough pasture, &c.	4811	1.117	Houses, rough pasture, and garden.
4768	.772	Pasture.	4812	.422	Rough pasture.
4769	.179	Pasture.	4813	12.255	Arable, &c.
4770	.369	Rough pasture, &c.	4814	12.016	Arable and road.
4771	.803	Houses, yards, &c.	4815	5.975	Arable.
4772	.911	Houses, gardens, &c.	4816	4.698	Rough pasture, &c.
4773	1.171	Arable, houses, &c.	4817	12.277	Arable.
4774	.469	Rough pasture.	4818	14.728	Arable.
4775	1.733	Arable.	4819	.272	Rough pasture.
			4820	11.853	Arable.
			4821	6.181	Rough pasture, &c.
			4822	.429	Foreshore.

No. on Plan.	Area in Acres.	Remarks.	No. on Plan.	Area in Acres.	Remarks.
4823	·218	Foreshore.	4870	5·134	Houses, rough pas- ture, &c.
4824	·586	Pasture.	4871	2·364	Arable, &c.
4825	2·099	Rough pasture, &c.	4872	·140	Arable.
4826	1·425	Foreshore.	4873	·479	Arable.
4827	1·915	Arable.	4874	·769	Arable.
4828	7·830	Rough pasture, &c.	4875	2·760	Arable.
4829	1·651	Foreshore.	4876	·576	Houses, yards, &c.
4830	6·350	Rough pasture, &c.	4877	·363	Arable.
4831	7·243	Foreshore.	4878	2·490	Arable.
4832	1·236	Rough pasture, &c.	4879	1·064	Wood.
4833	·837	Foreshore.	4880	16·712	Arable, &c.
4834	·436	Foreshore.	4881	·596	Rough pasture.
4835	·141	Foreshore.	4882	·854	Rough pasture, &c.
4836	1·292	Foreshore.	4883	·287	Stream.
4837	1·373	Rough pasture.	4884	·494	Rough pasture and trees.
4838	1·751	Arable.	4885	1·996	Arable, &c.
4839	·421	Houses, gardens, &c.	4886	3·162	Arable, &c.
4840	·413	Rough pasture.	4887	·571	Arable, &c.
4841	5·273	Arable.	4888	·458	Rough pasture.
4842	3·715	House, rough pas- ture, garden, &c.	4889	2·419	Rough pasture, &c.
4843	·511	Rough pasture.	4890	·236	Arable.
4844	4·354	Arable, &c.	4891	2·040	Arable, &c.
4845	1·087	Rough pasture, &c.	4892	1·054	Rough pasture.
4846	·267	Houses, garden, and yard.	4893	·550	Rough pasture.
4847	·816	Arable, &c.	4894	2·424	Arable, houses, &c.
4848	4·207	Rough pasture and trees.	4895	1·033	Rough pasture, &c.
4849	3·085	Arable, &c.	4896	1·017	Arable, &c.
4850	1·186	Stream.	4897	1·066	Rough pasture, &c.
4851	2·244	Wood.	4898	1·683	Arable and rough pasture.
4852	53·906	Rough pasture, &c.	4899	9·495	Rough pasture, &c.
4853	79·339	Rough pasture, &c.	4900	·399	Arable.
4854	9·121	Rough pasture, &c.	4901	1·074	Stream.
4855	·495	Arable, house, and garden.	4902	·664	Arable, &c.
4856	·319	Houses, arable, &c.	4903	·882	Arable, &c.
4857	·253	Arable.	4903a	·421	Arable and rough pasture.
4858	·230	Arable.	4904	4·072	Rough pasture, &c.
4859	·325	Rough pasture.	4905	2·715	Arable, &c.
4860	·581	Wood.	4906	5·349	Road.
4861	3·694	Arable, &c.	4907	3·274	Arable, &c.
4862	·566	Rough pasture, &c.	4908	·726	Rough pasture.
4863	1·273	Arable.	4909	8·510	Rough pasture, &c.
4864	·416	Rough pasture.	4910	10·217	Rough pasture, &c.
4865	·506	Rough pasture.	4911	·869	Rough pasture, &c.
4866	6·926	Arable, house, &c.	4912	·786	Arable, &c.
4867	·508	Arable.	4913	1·429	Arable, &c.
4868	·294	Houses, garden, &c.	4914	·775	Stream.
4869	1·156	Houses, yards, gar- dens, &c.	4915	·498	Rough pasture.
			4916	1·673	Arable, &c.

No. on Plan.	Area in Acres.	Remarks.	No. on Plan.	Area in Acres.	Remarks.
4917	1.508	Arable.	4961	4.940	Arable and rough pasture.
4918	.209	Houses, yards, &c.	4962	.856	House, rough pasture, garden, &c.
4919	2.003	Arable, &c.	4963	.486	Rough pasture.
4920	5.913	Rough pasture, &c.	4964	1.120	Arable, house, &c.
4921	7.180	Arable, &c.	4965	.684	Rough pasture.
4922	.296	Arable, houses, and garden.	4966	1.182	Arable.
4923	5.168	Rough pasture, &c.	4967	2.609	Arable, &c.
4924	2.002	Arable.	4968	.779	Arable, houses, garden, &c.
4925	1.859	Arable, &c.	4969	139.599	Houses, rough pasture, gardens, &c.
4926	.657	Arable.	4970	.529	Arable.
4927	.807	Arable, houses, garden, &c.	4971	6.716	Arable, &c.
4928	10.665	Rough pasture, &c.	4972	4.324	Rough pasture, &c.
4929	2.338	Arable, house, garden, &c.	4973	7.360	Rough pasture, &c.
4930	1.418	Stream.	4974	1.758	Arable, &c.
4931	2.012	Arable, &c.	4975	.227	Houses, garden, &c.
4932	18.518	Rough pasture.	4976	.609	Arable, &c.
4933	1.670	Arable, &c.	4977	.332	Rough pasture.
4934	.716	Wood, &c.	4978	9.717	Rough pasture, &c.
4935	.817	Houses, garden, and yards.	4979	.614	Houses, garden, &c.
4936	5.033	Arable, &c.	4980	5.792	Arable.
4937	.864	Arable, &c.	4980a	.531	Rough pasture.
4938	.603	Rough pasture, &c.	4981	1.546	Arable, &c.
4939	2.403	Stream.	4982	1.729	Arable, houses, garden, &c.
4940	3.651	Wood.	4983	5.941	Arable, &c.
4941	4.885	Arable.	4984	.916	Arable, &c.
4942	3.803	Arable.	4985	.658	Houses, rough pasture, &c.
4943	.293	Wood, &c.	4986	3.566	Arable.
4944	2.702	Arable.	4987	.689	Houses, rough pasture, gardens, &c.
4945	1.000	Arable.	4988	.152	Arable.
4946	3.076	Arable.	4989	1.496	Arable, &c.
4947	1.245	Rough pasture.	4990	.477	Arable, house, garden, &c.
4948	1.131	Arable.	4991	2.340	Arable.
4949	4.003	Arable, houses, garden, &c.	4992	.446	Arable.
4950	12.086	Arable and rough pasture.	4993	1.418	Arable, house, garden, &c.
4951	2.411	Arable, &c.	4994	40.015	Rough pasture, &c.
4952	2.143	Arable and road.	4995	7.122	Arable.
4953	2.709	Arable and garden.	4996	1.585	Rough pasture.
4954	.586	Arable.	4997	13.844	Arable.
4955	2.082	Arable, house, garden, &c.	4998	.641	Arable.
4956	1.167	Rough pasture and arable.	4999	5.795	Arable.
4957	.938	Rough pasture.	5000	1.445	Rough pasture.
4958	10.679	Arable.	5001	1.071	Arable.
4959	.584	Rough pasture.	5002	.426	Arable.
4960	7.867	Arable, &c.			

No. on Plan.	Area in Acres.	Remarks.	No. on Plan.	Area in Acres.	Remarks.
5003	6.100	Rough pasture, &c.	5049	4.246	Arable.
5004	.428	Arable.	5050	.569	Arable.
5005	2.925	Arable, &c.	5051	.688	Arable and rough pasture.
5006	.205	Houses, yards, &c.	5052	2.408	Arable.
5007	.928	Rough pasture, &c.	5053	.430	Arable, house, &c.
5008	.387	Arable, house, &c.	5054	154.296	Rough pasture, &c.
5009	.321	Arable, &c.	5055	19.851	Arable, &c.
5010	.165	Garden.	5056	1.185	Houses, yards, garden, &c.
5011	3.734	Arable, house, garden, &c.	5057	1.214	Arable.
5012	.380	Arable.	5058	.848	Houses, yards, garden, &c.
5013	.460	Rough pasture.	5059	11.251	Road.
5014	2.105	Arable.	5060	.253	Houses, garden, &c.
5015	.572	Arable.	5061	6.118	Arable, &c.
5016	1.757	Arable.	5062	.480	Arable.
5017	1.648	Houses, rough pasture, &c.	5063	1.658	Arable, &c.
5018	2.007	Rough pasture, &c.	5064	.871	Arable, house, garden, &c.
5019	.557	Rough pasture, &c.	5065	.503	Arable.
5020	3.507	Arable, &c.	5066	.673	Arable, houses, garden, &c.
5021	1.963	Arable, &c.	5067	.549	Arable.
5022	2.811	Arable.	5068	2.492	Arable, &c.
5023	1.471	Arable.	5069	1.423	Arable, &c.
5024	.748	Houses, garden, and yards.	5070	.345	Houses, garden, &c.
5025	2.148	Arable, &c.	5071	3.965	Arable, &c.
5026	10.256	Rough pasture, &c.	5072	.341	Rough pasture.
5027	1.932	Houses, yards, &c.	5073	.673	Arable and rough pasture.
5028	7.999	Arable, &c.	5074	.519	Rough pasture.
5029	.476	Arable.	5075	1.975	Arable.
5030	1.774	Arable.	5076	1.420	Rough pasture, &c.
5031	18.431	Rough pasture, &c.	5077	.719	Rough pasture.
5032	1.766	Arable, house, &c.	5078	6.331	Arable.
5033	.508	Arable, &c.	5079	3.098	Arable.
5034	3.925	Rough pasture.	5080	1.485	Arable, houses, garden, &c.
5035	.458	Arable, house, and garden.	5081	.402	Arable.
5036	.602	Arable.	5082	.620	Arable, &c.
5037	1.632	Arable, house, &c.	5083	.514	Arable, houses, &c.
5038	1.097	Arable, house, &c.	5084	.485	Arable and garden.
5039	.532	Rough pasture, &c.	5085	2.151	Arable, &c.
5040	.257	Arable, house, &c.	5086	2.515	Arable, houses, &c.
5041	.855	Rough pasture.	5087	.285	Arable.
5042	1.332	Arable, house, garden, &c.	5088	.438	Rough pasture, &c.
5043	.989	Arable.	5089	3.539	Arable, &c.
5044	10.985	Rough pasture, &c.	5090	1.616	Arable, &c.
5045	1.703	Arable, house, and yards.	5091	1.675	Arable and road.
5046	.499	Rough pasture, &c.	5092	.450	Houses, yards, gardens, &c.
5047	.765	Arable.			
5048	.263	Rough pasture, &c.			

No. on Plan.	Area in Acres.	Remarks.	No. on Plan.	Area in Acres.	Remarks.
5093	1.991	Arable.	5139	.643	Foreshore.
5094	.553	Arable, house, yard, &c.	5140	.490	Foreshore.
5095	4.169	Arable.	5141	2.517	Rough pasture, &c.
5096	.555	Houses, yards, &c.	5142	1.416	Foreshore.
5097	.092	Arable and garden.	5143	.971	Foreshore.
5098	.273	Houses, yard, &c.	5144	.572	Foreshore.
5099	.850	Arable.	5145	.707	Arable.
5100	3.442	Arable, &c.	5146	.189	Stream.
5101	3.000	Rough pasture.	5146 ^a	.262	Tidal water.
5102	13.470	Arable, &c.	5147	.753	Road.
5103	.400	Arable.	5148	2.757	Houses, rough pasture, &c.
5104	3.118	Arable, &c.	5149	5.293	Arable, &c.
5105	4.784	Arable.	5150	.641	Foreshore.
5106	12.961	Arable, &c.	5151	.147	Foreshore.
5107	.853	Houses, yards, gardens, &c.	5152	3.047	Houses, rough pasture, &c.
5108	2.638	Arable.	5153	1.647	Foreshore.
5109	1.516	Arable and rough pasture.	5154	.679	Rough pasture, &c.
5110	.662	Rough pasture.	5155	3.674	Wood.
5111	1.130	Arable.	5156	5.792	Wood, &c.
5112	3.132	Rough pasture, gardens, &c.	5157	.374	Island (rough pasture).
5113	2.016	Arable, house, garden, &c.	5158	.274	Rough pasture.
5114	.518	Arable and stackyard.	5159	4.456	Wood, &c.
5115	.283	Rough pasture, &c.	5160	1.512	Arable, &c.
5116	1.186	Rough pasture.	5161	5.471	Rough pasture.
5117	.401	Arable.	5162	6.945	Arable, houses, &c.
5118	2.903	Arable, house, garden, &c.	5163	.579	Arable and rough pasture.
5119	5.365	Arable, &c.	5164	.510	Arable, garden, &c.
5120	2.165	Arable, &c.	5165	6.181	Arable, houses, &c.
5121	13.858	Arable, &c.	5166	.781	Rough pasture.
5122	5.710	Arable.	5167	.829	Arable.
5123	5.160	Rough pasture.	5168	2.561	Arable, &c.
5124	7.651	Foreshore.	5169	.448	Houses, garden, &c.
5125	8.672	Rough pasture, &c.	5170	.569	Arable, garden, &c.
5126	9.850	Arable, &c.	5171	.476	Arable, houses, garden, &c.
5127	10.151	Rough pasture, &c.	5172	.730	Rough pasture.
5128	10.638	Rough pasture, &c.	5173	.782	Arable.
5129	4.842	Arable and road.	5174	1.096	Arable, house, garden, &c.
5130	5.430	Arable, &c.	5175	.470	Arable, &c.
5131	.590	Rough pasture.	5176	.443	Arable, house, &c.
5132	.438	Rough pasture.	5177	.320	Arable.
5133	16.025	Arable, &c.	5178	.371	Arable.
5134	22.356	Arable.	5179	.697	Arable.
5135	54.645	Rough pasture, &c.	5180	4.422	Arable, rough pasture, &c.
5136	39.847	Rough pasture, &c.	5181	.984	Arable.
5137	12.754	Rough pasture.	5182	2.867	Arable, &c.
5138	3.242	Rough pasture, &c.			

No. on Plan.	Area in Acres.	Remarks.	No. on Plan.	Area in Acres.	Remarks.
5183	·375	Arable, &c.	5230	·408	Arable, &c.
5184	2·192	Houses, rough pasture, gardens, &c.	5231	9·285	Dunbeath Water (part of).
5185	1·010	Arable.	5232	3·929	Wood.
5186	·745	Arable, &c.	5233	5·336	Rough pasture.
5187	·264	Rough pasture, &c.	5234	·969	Arable.
5188	·821	Rough pasture, &c.	5235	1·515	Arable, houses, &c.
5189	2·231	Arable, houses, &c.	5236	1·655	Rough pasture, &c.
5190	5·669	Rough pasture, garden, &c.	5237	1·323	Arable, &c.
5191	·580	Arable.	5238	·466	Houses, garden, &c.
5192	·678	Rough pasture.	5239	1·414	Rough pasture, &c.
5193	·819	Arable.	5240	2·567	Arable.
5194	·929	Rough pasture, &c.	5241	1·291	Arable, &c.
5195	·418	Arable and yard.	5242	4·522	Wood, house, &c.
5196	1·179	Arable, &c.	5243	·901	Arable, &c.
5197	6·971	Arable, &c.	5244	1·519	Arable, &c.
5198	1·609	Arable.	5245	·626	Arable, houses, garden, &c.
5199	1·074	Rough pasture, &c.	5246	1·598	Rough pasture, &c.
5200	·546	Rough pasture, &c.	5247	2·948	Arable, &c.
5201	1·680	Arable, &c.	5248	2·519	Arable, road, &c.
5202	·659	Arable, rough pasture, &c.	5249	1·422	Houses, rough pasture, &c.
5203	2·384	Arable, &c.	5250	16·418	Rough pasture, &c.
5204	·983	Rough pasture.	5251	1·417	Arable, &c.
5205	13·678	Rough pasture, &c.	5252	·498	House, rough pasture, garden, &c.
5206	3·496	Rough pasture, &c.	5253	·513	Arable and road.
5207	·309	Houses, gardens, &c.	5254	·202	House, rough pasture, and road.
5208	·918	Arable, &c.	5255	·688	Arable and road.
5209	7·934	Rough pasture.	5256	·476	Houses, garden, &c.
5210	2·642	Wood, &c.	5257	·462	Rough pasture.
5211	5·878	Wood.	5258	1·812	Road.
5212	2·625	Wood.	5259	1·761	Arable, &c.
5213	·756	Arable.	5260	2·092	Arable, &c.
5214	·217	Arable.	5261	·757	Arable, houses, garden, &c.
5215	·866	Rough pasture.	5262	·781	Rough pasture, &c.
5216	·470	Rough pasture, &c.	5263	3·461	Arable, &c.
5217	·139	House, garden, &c.	5264	5·499	Arable, &c.
5218	2·737	Arable, &c.	5265	·889	Houses, garden, and ornamental ground.
5219	·269	Rough pasture.	5266	1·139	Arable, &c.
5220	11·906	Arable, &c.	5267	·243	Arable.
5221	·377	Houses, garden, &c.	5268	2·261	Arable and rough pasture.
5222	7·871	Arable, &c.	5269	·734	Arable, houses, and yards,
5223	·255	Houses, rough pasture, &c.	5270	11·947	Arable, &c.
5224	2·956	Arable and road.	5271	9·236	Arable, &c.
5225	·437	Arable.	5272	1·455	Rough pasture, &c.
5226	1·657	Rough pasture.			
5227	·586	Houses, garden, &c.			
5228	3·732	Arable.			
5229	8·252	Rough pasture, trees, &c.			

No. on Plan.	Area in Acres.	Remarks.	No. on Plan.	Area in Acres.	Remarks.
5273	6·115	Arable, &c.	5321	2·382	Arable, &c.
5274	·686	Houses, garden, &c.	5322	2·249	Arable, &c.
5275	4·163	Rough pasture.	5323	1·143	Rough pasture.
5276	·975	Arable, &c.	5324	6·584	Arable.
5277	2·097	Arable, &c.	5325	5·847	Arable, &c.
5278	2·835	Arable, &c.	5326	·317	Houses, garden, &c.
5279	6·747	Arable, &c.	5327	·749	Arable, house, &c.
5280	2·659	Arable.	5328	2·241	Arable.
5281	·694	Rough pasture, &c.	5329	·319	House, garden, &c.
5282	1·297	Rough pasture, trees, &c.	5330	25·361	Arable.
5283	1·313	Rough pasture, &c.	5331	2·839	Arable, &c.
5284	·486	Furze.	5332	2·044	Arable.
5285	·466	Arable.	5333	·247	Houses, garden, &c.
5286	·544	Rough pasture.	5334	·219	Houses, garden, &c.
5287	·936	Arable.	5335	3·050	Arable, &c.
5288	·542	Arable, &c.	5336	·197	Houses, garden, &c.
5289	5·536	Arable, &c.	5337	3·194	Arable.
5290	6·416	Arable, &c.	5338	·400	Houses, garden, &c.
5291	1·636	Rough pasture, &c.	5339	1·470	Arable.
5292	·586	Houses, gardens, &c.	5340	1·647	Arable, houses, &c.
5293	1·377	Houses, rough pasture, &c.	5341	·321	Houses, garden, &c.
5294	1·410	Arable, &c.	5342	6·765	Arable.
5295	·816	Rough pasture, &c.	5343	3·280	Arable, &c.
5296	1·104	Rough pasture.	5344	1·094	Houses, rough pasture, &c.
5297	3·538	Arable.	5345	·497	Yard.
5298	2·126	Rough pasture, &c.	5346	2·911	Arable, &c.
5299	1·902	Rough pasture, &c.	5347	1·566	Arable, &c.
5300	1·422	Arable, &c.	5348	3·183	Rough pasture, &c.
5301	1·736	Shingle, rough pasture, &c.	5349	1·752	Road.
5302	·928	Shingle, &c.	5350	3·906	Rough pasture, &c.
5303	2·146	Rough pasture, trees, &c.	5351	2·462	Arable, &c.
5304	3·352	Arable.	5352	·274	Wood.
5305	13·479	Arable, house, &c.	5353	1·392	House, rough pasture, &c.
5306	3·490	Road.	5354	·792	Arable.
5307	11·809	Arable.	5355	1·174	Rough pasture, &c.
5308	1·487	Arable.	5356	7·131	Arable, houses, &c.
5309	·306	Houses, gardens, &c.	5357	·233	Yards.
5310	1·837	Arable, &c.	5358	2·222	Arable, &c.
5311	·418	Arable.	5359	·580	Arable.
5312	·257	Arable.	5360	1·673	Arable, &c.
5313	1·268	Arable, &c.	5361	·990	Arable, house, &c.
5314	2·760	Rough pasture, &c.	5362	23·695	Rough pasture, &c.
5315	2·253	Arable, &c.	5363	·201	Arable.
5316	4·196	Rough pasture, &c.	5364	·912	Houses, yards, gardens, &c.
5317	1·702	Arable.	5365	·500	Rough pasture, &c.
5318	·614	Wood.	5366	9·158	Arable.
5319	1·845	Rough pasture, &c.	5367	·811	Houses, arable, garden, &c.
5320	1·882	Arable, &c.	5368	·401	Rough pasture, &c.

No. on Plan.	Area in Acres.	Remarks.	No. on Plan.	Area in Acres.	Remarks.
5369	·885	Arable, houses, garden, &c.	5413	12·805	Arable, &c.
5370	2·677	Arable, house, &c.	5414	4·144	Arable, &c.
5371	·490	Houses, rough pasture, garden, &c.	5415	4·578	Arable.
5372	·220	Arable, &c.	5416	3·652	Arable, &c.
5373	1·142	Arable, &c.	5417	3·278	Arable.
5374	·884	Arable, &c.	5418	·291	Rough pasture.
5375	1·175	Arable, &c.	5419	5·713	Arable.
5376	·300	House, gardens, &c.	5420	10·685	Arable.
5377	·271	House, garden, &c.	5421	9·270	Arable.
5378	·737	Rough pasture, garden, &c.	5422	9·931	Arable.
5379	2·573	Arable, &c.	5423	8·501	Arable, &c.
5380	4·509	Arable, &c.	5424	13·616	Arable.
5381	1·011	Wood.	5425	1·646	Arable.
5382	·944	Stackyard.	5426	·824	Houses, garden, &c.
5383	·706	Arable, &c.	5427	·101	Wood.
5384	·527	Wood.	5428	·354	Rough pasture.
5385	1·673	Wood.	5429	·537	Arable, &c.
5386	·877	Houses, garden, &c.	5430	2·858	Arable.
5387	2·020	Dunbeath Water (part of).	5431	·288	Houses and yards.
5388	4·946	Arable, &c.	5432	3·868	House, rough pasture, &c.
5389	·181	Houses, garden, &c.	5433	3·957	Foreshore.
5390	·283	Houses, rough pasture, &c.	5434	3·164	Houses, rough pasture, garden, &c.
5391	6·352	Arable, &c.	5435	34·677	Arable.
5392	5·826	Rough pasture, &c.	5436	2·160	Arable.
5393	·368	Arable.	5437	·548	House, yard, garden, &c.
5394	3·401	Arable, &c.	5438	16·712	Arable.
5395	1·200	Houses, gardens, &c.	5439	3·674	Arable, &c.
5396	·543	Shingle, &c.	5440	·568	Arable, houses, &c.
5397	11·015	Houses, rough pasture, &c.	5441	13·625	Arable, houses, &c.
5398	2·386	Foreshore.	5442	10·980	Arable.
5399	1·562	Tidal water.	5442	·472	Houses, garden, &c.
5400	1·115	Rough pasture, &c.	5443	10·402	Arable, &c.
5401	1·702	Road.	5444	1·514	Arable.
5402	7·135	Arable, &c.	5445	6·658	Rough pasture, &c.
5403	·919	Rough pasture, &c.	5446	·462	Foreshore.
5404	·891	Rough pasture.	5447	·447	Foreshore.
5405	6·130	Arable.	5448	1·182	Foreshore.
5406	4·720	Arable.	5449	·474	Foreshore.
5407	·762	Farmstead.	5450	8·713	Arable, &c.
5408	·554	Road.	5451	2·326	Arable, &c.
5409	12·887	Arable.	5452	·836	Arable, &c.
5410	·287	House, rough pasture, garden, &c.	5453	29·982	Arable, &c.
5411	5·933	Arable and rough pasture.	5454	·511	Arable, houses, garden, &c.
5412	·716	Houses, garden, &c.	5455	·908	Rough pasture, &c.
			5456	1·475	Arable, &c.
			5457	·369	Rough pasture.
			5458	8·806	Arable, &c.

No. on Plan.	Area in Acres.	Remarks.	No. on Plan.	Area in Acres.	Remarks.
5459	9.691	Arable.	5504	3.147	Rough pasture, &c.
5460	6.563	Arable.	5505	1.661	Arable, houses, garden, &c.
5461	3.545	Rough pasture, &c.	5506	.354	Rough pasture.
5462	1.243	Foreshore.	5507	4.958	Rough pasture, &c.
5463	.972	Foreshore.	5508	.402	Rough pasture.
5464	.819	Rough pasture, &c.	5509	3.316	Arable.
5465	.602	Rough pasture.	5510	1.074	Arable.
5466	.913	Rough pasture, &c.	5511	2.487	Arable, house, garden, &c.
5467	8.781	Arable and rough pasture.	5512	1.002	Rough pasture.
5468	30.896	Rough pasture, &c.	5513	.497	Arable, house, &c.
5469	2.493	Foreshore.	5514	.706	Rough pasture, &c.
5470	2.409	Arable.	5515	3.010	Arable, &c.
5471	.700	Houses, gardens, &c.	5516	.318	Houses, garden, &c.
5472	2.657	Arable.	5517	1.039	Arable.
5473	.627	Rough pasture.	5518	3.931	Rough pasture, &c.
5474	.378	Rough pasture and arable.	5519	1.023	Arable, &c.
5475	.198	Arable.	5520	1.996	Arable.
5476	.179	Rough pasture.	5521	2.025	Arable.
5477	.800	House, rough pasture, &c.	5522	.479	Mill dam.
5478	1.629	Arable.	5523	51.481	Houses, rough pasture, &c.
5479	1.047	Rough pasture and arable.	5524	.741	Arable and trees.
5480	1.150	Arable.	5525	.444	House, garden, &c.
5481	2.921	Rough pasture.	5526	.489	Arable and trees.
5482	.269	Arable.	5527	.980	Farmsteading, &c.
5483	.914	Arable.	5528	1.334	Stackyard, houses, &c.
5484	5.078	Arable, &c.	5529	8.542	Arable, &c.
5485	.229	Houses, garden, &c.	5530	6.194	Road.
5486	.551	Arable, house, &c.	5531	27.238	Rough pasture, furze, &c.
5487	2.472	Rough pasture, &c.	5532	.697	Rough pasture, &c.
5488	3.141	Rough pasture, &c.	5533	.288	Rough pasture.
5489	1.490	Arable, house, &c.	5534	24.922	Arable, &c.
5490	.743	Rough pasture.	5535	6.133	Arable, &c.
5491	3.521	Arable, houses, &c.	5536	1.389	Rough pasture, &c.
5492	.316	Arable and garden.	5537	4.903	Wood, house, &c.
5493	.778	Arable and houses.	5538	3.012	Wood.
5494	.905	House, rough pasture, &c.	5539	1.804	Rough pasture.
5495	.271	Rough pasture.	5540	.275	Rough pasture.
5496	5.655	Arable, &c.	5541	21.298	Arable.
5497	5.694	House, rough pasture, &c.	5542	3.289	Wood.
5498	1.861	Arable.	5543	5.567	Arable.
5499	1.203	Arable, houses, &c.	5544	4.903	Arable.
5500	1.057	Arable.	5545	1.566	Road.
5501	.990	Rough pasture.	5546	11.969	Arable, &c.
5502	10.292	Rough pasture, &c.	5547	22.661	Arable.
5503	1.731	Arable, houses, garden, &c.	5548	10.141	Arable, &c.
			5549	11.761	Arable, &c.
			5550	1.411	House, garden, &c.
			5551	1.165	Garden and houses.

No. on Plan.	Area in Acres.	Remarks.	No. on Plan.	Area in Acres.	Remarks.
5552	12.030	Houses, ornamental ground, &c.	UNNUMBERED.		
5553	15.910	Arable.	38.336	Houses, yards, gardens, &c. (Towns).	
5554	15.137	Rough pasture, &c.	82841.887	Rough pasture, &c.	
5555	4.073	Foreshore.	46.140	Berriedale Water.	
5556	5.386	Rough pasture, &c.	59.896	Loch Dubh.	
5557	20.425	Rough pasture, &c.	36.254	Loch Breac.	
5558	22.834	Foreshore.	6.138	Dubh-lochán.	
5559	3.105	Arable, &c.	10.937	Loch a'Cheracher.	
5560	1.656	Arable, &c.	3.800	Lochan Coire na Beinne.	
5561	.406	House, road, garden, &c.	11.954	Loch.	
5562	4.813	Arable, &c.	4.924	Loch-na-Stàirne.	
5563	1.809	Arable and house.	12.651	Loch Braigh na h-Aibhne.	
5564	5.237	Arable, &c.	8.386	Lochan nam Bò Riabhach.	
5565	13.736	Arable.	20.269	Loch.	
5566	15.773	Rough pasture.	3.068	Lochs.	
5567	18.808	Arable.	149.339	Loch Ruard.	
5568	11.258	Arable, &c.	22.302	Loch Dubh.	
5569	2.989	Arable, &c.	6.887	Loch west of Upper Borgue.	
5570	25.476	Rough pasture.			
5571	70.795	Foreshore.			
37084.553		Area numbered.	83283.168	Area unnumbered.	
			37084.553	Area numbered.	
			120367.721		

RECAPITULATION.

119294.032	Land.
618.689	Water.
245.036	Roads.
207.066	Foreshore.
2.898	Tidal water.
120367.721	Total area of the Parish of Latheron, in the County of Caithness.

INDEX TO PLACES

IN THE

PARISH OF LATHERON.

COUNTY OF CAITHNESS.

Name of Place.	No. of Sheet.		Name of Place.	No. of Sheet.	
	6-inch scale.	25·344 in. scale.		6-inch scale.	25·344 in. scale.
Aberdeen Town and County Bank	XXXIV.	13	Blar an Fhraoich -	XXVIII.	13, 14
Acharaskill -	XXVIII.	9	Blood Moss -	XXXIII.	8
Achastle - -	XXXIII.	16	Boanbean - -	XXVIII.	11
Achavar - -	XXXIV.	5	Braedmarloch -	XXXIII.	4
Achavanich -	XXVIII.	10	Braehungay - -	"	10
Achavrole - -	XXXIX.	5	Braehungay - -	"	6
Achkinloch -	XXVIII.	10	Braevall - -	"	12
Achnacraig -	XXXIII.	16	Broughs - -	XXXIV.	3
Achow - -	"	12	Bruan - -	"	"
Ach-inegar -	"	"	Bruan Lodge -	"	"
Ardguay Cottage -	"	11	Bruntmoor - -	XXIX.	15
Arribeg - -	XXXIV.	5	Bulbianrob - -	XXXIII.	7
Auldnarein -	XXXIII.	12	Bullnacraig -	XXXIV.	13
Aultachlevan -	XXVIII.	10	Bullacraig - -	"	3, 7
			Bulno - -	XXXIX.	5
Badfallister -	XXXIV.	5	Bullavrochan -	XXXIII.	12
Badharigo - -	XXXIII.	4	Buolacrabher -	"	13
Badryrie - -	XXVIII.	11	Buoldhu - -	"	"
Balcladich -	XXXIX.	9	Buoldhu - -	"	"
Ballachly - -	XXVIII.	6	Buolfruich - -	"	"
Ballachly - -	XXXIX.	9	Buolglass - -	"	16
Ballachrink -	"	2	Buolglass - -	XXXIX.	6
Ballentink -	"	5	Buolisball - -	"	"
Balmogie - -	XXXIII.	3	Buolnabein -	XXXIII.	7
Balnabruich -	XXXIX.	9			
Balrynie - -	XXXIV.	3	Buoltach - -	"	{ 10, 13, 14
Bardintulloch -	"	6	Buoltilimie -	"	10
Bardnamerie -	{ XXXIII.	14	Burnside - -	XXXIII.	3
	{ XXXIX.	2	Burnside of Reisgill	"	12
Bellhouse - -	"	3	Burrigill - -	"	16
Bell Tower - -	"	"			
Black Burn -	XXXIII.	4	Cairnroich -	"	"
Blackburn - -	XXXIX.	9	Camster - -	XXIX.	1
Blackness - -	XXXIV.	7			
Blackpark - -	XXXIII.	3	Camster - -	{ XXVIII.	5 8

Name of Place.	No. of Sheet.		Name of Place.	No. of Sheet.	
	6-inch scale.	25·344 in. scale.		6-inch scale.	25·344 in. scale.
Camster Grave					
Yard - -	XXIX.	1	East Clyth -	XXXIV.	3
Cars - -	XXXIII.	13	Egnal - -	XXXIII.	8
Castlehill - -	XXXIX.	"	Ellenmore -	"	"
Clais-na-Canaich -	XXXIV.	1			
Clashbuithe -	"	9	Forse - -	"	15, 16
Clasheraggan -	{ XXVIII.	15	Forse House -	"	15
	{ XXXIII.	3			16
Clasheraggan Burn	"	"	Forseshore -	{ XXXIX.	4
Clashfelister -	"	13			
Clashgall - -	"	8, 12	Gamigoe - -	XXXIV.	7
Clashliath - -	"	12	Gillivoan - -	XXXIII.	15
	XXVIII.	16	Golsary - -	"	7
Clashmore -	{ XXXIII.	4	Golticlay - -	XXVIII.	15
Clashmahairibeg -	XXXIV.	5	Guidebest -	XXXIII.	14
Clashnagain -	XXVIII.	6			
Clyth - -	XXXIV.	10	Hillhead - -	XXXIV.	9
Clyth Mains -	"	"	Home Farm -	XXXIX.	2
Clythshore -	"	"	Houstry - -	XXXIII.	13
Cnoc Ballan -	"	7			
Combination Poor-house - -	XXXIII.	2	Inchelett - -	XXIX.	15
Corn Mill - -	XXXIX.	9	Inver - -	XXXIX.	9
Corr - -	XXXIII.	11	Invershore -	XXXIII.	16
Cor Tulloch (Pict's House—remains of) - -	"	13	Janetstown -	XXXIX.	2
			Jock's Lodge -	XXXIII.	"
Craggan-Osclay -	"	8	Knockally - -	XXXIX.	13
Craigallachie -	XXXIV.	3	Knockglass -	"	9
Craiganmore -	XXXIII.	15	Knockinnon -	"	6
Crask - -	"	13	Koil - -	XXXIV.	13
Creag Liath -	"	6			
Crofts - -	XXXIV.	3	Laid - -	"	1, 5
Crofts of Benachielt	XXXIII.	2	Landhallow -	XXXIX.	2
Croft of Leodebest	"	14	Lappan - -	"	10
Croft of Redrock -	"	10	Latheron - -	"	3
Crofts of Reisgill -	"	12	Latheron Hospital	XXXIII.	10
Cuag - -	XXXIX.	1	Latheronwheel		
Curdugh - -	XXVIII.	16	House - -	XXXIX.	2
			Leavad - -	XXVIII.	1
Dall - -	"	5	Leodebest - -	XXXIII.	14
Den Moss - -	XXXIII.	10	Limekilns -	XXXIV.	5
Ditches of Forse -	"	11	Lingland - -	"	"
Ditch of Osclay -	"	8	Loangall - -	XXXIII.	8
Drymount - -	XXXIX.	2	Loangore - -	"	4
Dunbeath - -	"	9	Lochend - -	XXVIII.	14
Dunbeath Castle -	"	13	Longal - -	XXXIII.	13
Dunbeath Mains -	"	"	Loup of Forse -	"	11
Dunbrae - -	XXXIX.	9	Lybster -	XXXIV.	9

Name of Place.	No. of Sheet.		Name of Place.	No. of Sheet.	
	6-inch scale.	25·344 in. scale.		6-inch scale.	25·344 in. scale.
Lybster Mains -	XXXIV.	9	Quoys -	XXXIII.	15
Lychrobbie -	XXXIX.	5	Ramsraigs -	XXXIX.	13
Lydebrae -	"	10	Rangag -	XXVIII.	6
Maclane -	XXXIV.	3	Raongal -	XXXIII.	"
Mavesy -	"	9	Rean -	"	10
March Cottage -	XXXIX.	3	Reisgill -	"	12
Markethill -	"	9	Remeggy -	"	16
Melbourne Cottage	"	2	Rhemullen -	XXXIX.	5
Mid Clyth -	XXXIV.	6, 7	Rhianacoil -	XXVIII.	2
Millton -	XXXIX.	9	Rhianrivach -	XXXIII.	12
Milton -	XXXIV.	10	Risnemain -	XXXIII.	6
Mill of Forse (Corn)	XXXIII.	15	Rockhead Cottage	XXXIX.	2
Minera -	"	13	Roskleen -	XXXIII.	9
Moss of Forse -	"	11	Roster -	XXXIV.	1
Moss of Whilk -	XXIX.	15	Rumster -	XXXIII.	7
Mullabuidhe -	XXXIII.	9	Rusgan (in ruins) -	"	"
Newlands of Clyth	XXXIV.	5	Sea View Cottage	XXXIV.	13
Newlands of Forse	XXXIII.	11	Shantry -	XXXIX.	2
Newlands of	"	13	Sheanbeg -	XXXIV.	1
Houstry -	"	13	Sheanmore -	"	1, 5
Newlands of Lath-	"	10	Shepherdstown -	XXXIII.	3
eron -	"	10	Shilvrag -	XXXIV.	5
Newlands of Leode-	"	14	Shinvall -	XXVIII.	5, 1
best -	"	14	Skaill -	XXXIV.	13
Newlands of Roster	{ XXXIV.	1, 2	Skeffell -	XXIX.	15
Newtown of Swiney	{ XXIX.	14	Smerlie -	XXXIII.	8
Niand -	XXXIII.	12	Smerral -	"	13, 14
Norland -	XXXIX.	3	Stemster -	XXVIII.	6
Norland Cottage -	XXXIV.	9	Stonehobbie -	XXXIII.	8
North Gotten -	XXIII.	"	Swiney -	"	12
Nottingham -	"	11	Swiney Hill -	"	16
Occumster -	XXXIV.	9	Swiney House -	"	"
Old Bridgend -	XXXIII.	12	Tacher -	XXIII.	13
Old-dam -	XXIX.	15	Tackmore -	XXXIV.	9
Oldinaferag -	XXXIV.	1	Tainlone -	XXXIII.	16
Osclay -	XXXIII.	3	Teadlinne -	{ XXIX.	"
Overton -	XXXIV.	10	Tenantspark -	"	2
Parkhouse -	XXIX.	13	Tiantulloch -	XXXIII.	13
Parkside -	XXXIV.	9	Torbeg -	XXXIX.	9
Penag -	XXXIII.	13	Tormore -	"	"
Ploverhill -	"	4	Torranreach -	XXXIV.	10
Police Station -	XXXIV.	9	Upper Camster -	XXIX.	13
			Upper Clyth -	XXXIV.	6
			Upper Latheron -	XXXIX.	"

Name of Place.	No. of Sheet.		Name of Place.	No. of Sheet.	
	6-inch scale.	25·344 in. scale.		6-inch scale.	25·344 in. scale.
Upper Lybster -	XXXIV.	5	West Clyth -	XXXIV.	9
Upper Swiney -	XXXIII.	12	Whilk -	XXIX.	15
Warehouse -	XXIX.	15			

LONDON:
Printed by GEORGE E. EYRE and WILLIAM SPOTTISWOODE,
Printers to the Queen's most Excellent Majesty.
For Her Majesty's Stationery Office.



ORDNANCE SURVEY OF SCOTLAND.

BOOK OF REFERENCE TO THE PLAN OF THE PARISH OF LAURENCEKIRK,

IN THE
COUNTY OF KINCARDINE,

CONTAINING 5617·676 ACRES.

COLONEL SIR HENRY JAMES, R.E., F.R.S., F.G.S., &c.,
SUPERINTENDENT OF THE^d ORDNANCE SURVEY.

PRINTED AT THE ORDNANCE SURVEY OFFICE, SOUTHAMPTON.

1864.

Price One Shilling and Sixpence.



ORDNANCE SURVEY OF SCOTLAND.

MAP OF REFERENCE TO THE PLAN

OF THE

PARISH OF FARRINGHAM.

IN THE

COUNTY OF KENT.

BY JAMES CLARKE, ESQ.

UNIVERSITY OF LONDON, 1841.

PRINTED BY J. JOHNSON, ST. PAUL'S CHURCH-YARD.

THE SHEET IS NOW IN THE POSSESSION OF THE SURVEYOR GENERAL.

1841

THE SHEET IS NOW IN THE POSSESSION OF THE SURVEYOR GENERAL.

ind,
one

area

ided

tains
ence
lans,

ales

W

T

T

on

uent

C.F.
T.C.
C.W.
Def.
T.S.

v the

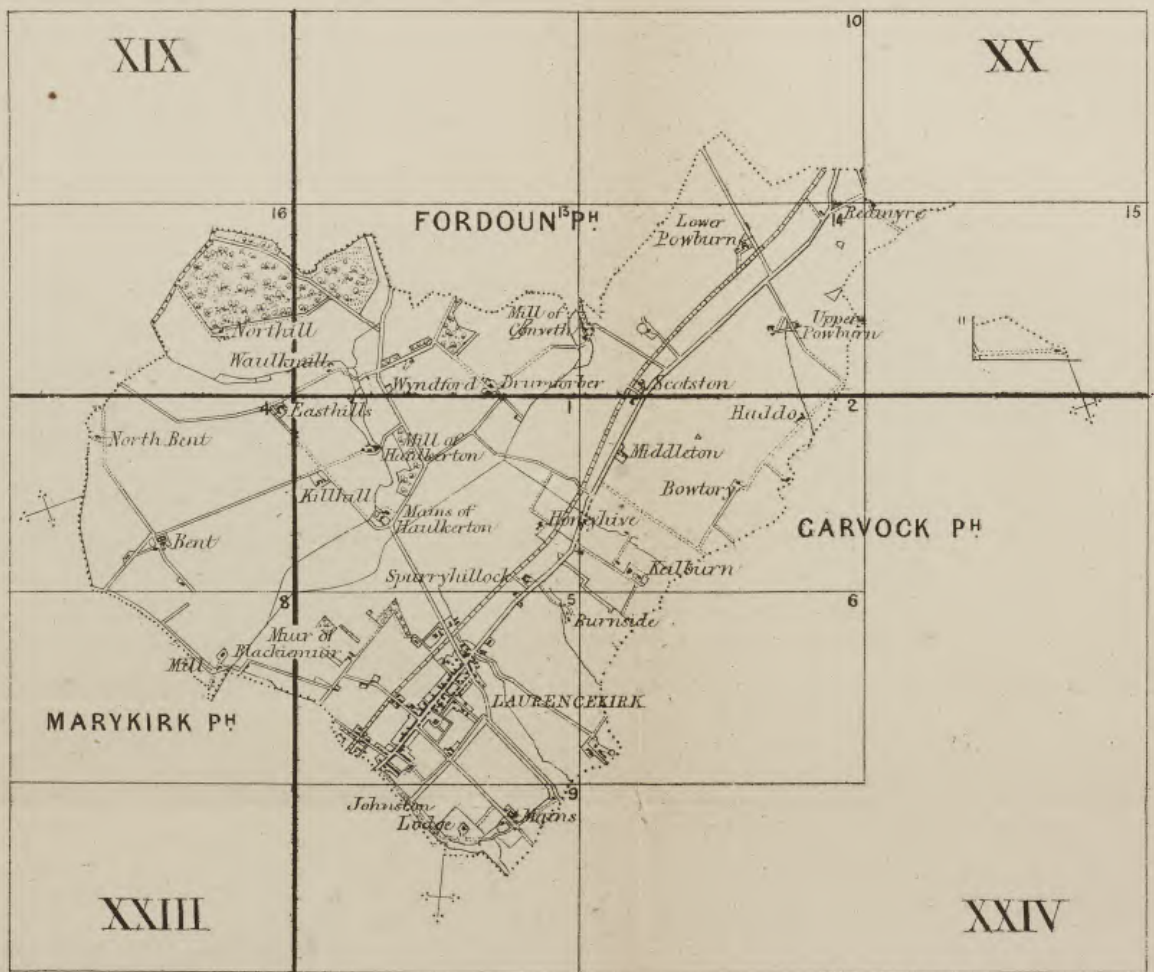
PARISH OF LAURENCEKIRK

KINCARDINESHIRE

INDEX TO THE SHEETS

Published on the Scale of $\frac{1}{2500}$ or 25.344 Inches to a Mile.

Scale of this Index One Inch to a Mile.



Published in 12 Sheets at $2\frac{5}{6}$ each, with 1 Book of Areas at $1\frac{5}{6}$

EXPLANATORY REMARKS.

The Scale of the Parish Plans is the 1-2500th of the actual length on the ground, and is equal to 25·344 inches to a mile, which is very approximately equal to one square inch to one acre, the square of 1·0018 inch being equal to one acre.

The length of each sheet is one and a-half miles, and the width one mile, the area of each sheet is therefore 960 acres.

Each enclosure has a reference number to the area which is given in this Book.

The Braces [/] on the plans are to indicate that the spaces so braced are included under the same reference number.

The Altitudes in feet above the Mean Level of the Sea are written thus —31·4.

The Scale of the Plans of the County is 6 inches to a mile, and each sheet contains the same area as 16 sheets of the Parish Plans. There is, therefore, a double reference number to each sheet as VI. 9., the Roman Numerals referring to the County Plans, the Arabic Figures to the Parish Plans.

The following are the characters employed on the Ordnance Plans on the Scales of 1·2500 and 6 inches to a mile:—

County Names	Ⓒ	Hundreds or Wards	W
Parishes.....	⒫	Townships	T
Extra Parochial	E	Division of Townships	T

Antiquities	<div style="display: inline-block; vertical-align: middle;"> { ROMAN Druidical or Saxon Norman or Subsequent </div>
-------------------	---------------------------------------------------------------------------------------------------------------------------------------------------------------------

The descriptions of the boundaries are shown by the following initials:—

Centre of Stream	C.S.	Centre of Fence	C.F.
Centre of Road.....	C.R.	Top of Cop	T.C.
Side of Stream or Drain ..	S.S. or S.D.	Centre of Wall.....	C.W.
Root of Hedge.....	R.H.	Defaced	Def.
Face of Wall	F.W.	Track of Stream	T.S.
Undefined			Und.

Where a change occurs in the boundaries, the symbol [o—o] is used to show the part at which the change takes place.

TABLE

FOR CONVERTING DECIMAL PARTS OF AN ACRE INTO ROODS AND PERCHES.

Perches.	0 Rood.	1 Rood.	2 Roods.	3 Roods.	Perches.	0 Rood.	1 Rood.	2 Roods.	3 Roods.
0	·000	·250	·500	·750	21	·131	·381	·631	·881
1	·006	·256	·506	·756	22	·137	·387	·637	·887
2	·012	·262	·512	·762	23	·144	·394	·644	·894
3	·019	·269	·519	·769	24	·150	·400	·650	·900
4	·025	·275	·525	·775	25	·156	·406	·656	·906
5	·031	·281	·531	·781	26	·162	·412	·662	·912
6	·037	·287	·537	·787	27	·169	·419	·669	·919
7	·044	·294	·544	·794	28	·175	·425	·675	·925
8	·050	·300	·550	·800	29	·181	·431	·681	·931
9	·056	·306	·556	·806	30	·187	·437	·687	·937
10	·062	·312	·562	·812	31	·194	·444	·694	·944
11	·069	·319	·569	·819	32	·200	·450	·700	·950
12	·075	·325	·575	·825	33	·206	·456	·706	·956
13	·081	·331	·581	·831	34	·212	·462	·712	·962
14	·087	·337	·587	·837	35	·219	·469	·719	·969
15	·094	·344	·594	·844	36	·225	·475	·725	·975
16	·100	·350	·600	·850	37	·231	·481	·731	·981
17	·106	·356	·606	·856	38	·237	·487	·737	·987
18	·112	·362	·612	·862	39	·244	·494	·744	·994
19	·119	·369	·619	·869	40	·250	·500	·750	1·000
20	·125	·375	·625	·875					

N.B.—To convert Decimal Fractions of an Acre into Roods and Perches, multiply the decimal first by 4 and then by 40, preserving the same number of decimals in the product.

Examples—

	Acres.
	633·357
	4
	1·428
	40
A. R. P.	17·120
533 1 17	

	Acres.
	527·013
	4
	·052
	40
A. R. P.	2·080
527 0 2	

PARISH OF LAURENCEKIRK,

IN THE

COUNTY OF KINCARDINE.

No. on Plan.	Area in Acres.	Description.	No. on Plan.	Area in Acres.	Description.
1	11·845	Arable.		667·039	<i>Brought forward.</i>
2	14·532	Arable.	34	·290	House, yard & garden.
3	50·948	Arable.	35	8·523	Arable.
4	27·271	Arable.	36	·447	Garden & arable.
5	11·609	Arable.	37	4·490	Public road.
6	15·645	Arable.	38	1·082	Arable.
7	·520	Public road.	39	51·350	Wood, scattered bushes
8	·368	House, yard, & garden (Bridgend Cottage).			whins, &c. (Camack Muir Plantation).
9	·332	Wood.	40	19·215	Arable.
10	34·193	Arable.	41	11·178	Arable.
11	2·123	Public road.	42	30·988	Arable.
12	·310	House, yard, garden &c.	43	14·480	Arable.
13	·365	Public road.	44	·587	Occupation road.
14	10·013	Wood, scattered bushes whins, &c.	45	16·349	Drumforber Plantation.
15	1·101	Arable.	46	1·659	Wood.
16	147·437	Wood, rough heathy pasture, &c. (North-hill Plantation).	47	·578	Arable.
17	1·175	Public road.	48	1·915	Public road.
18	·785	Occupation road.	49	13·043	Arable.
19	32·804	Arable.	50	2·298	Wood.
20	·892	Occupation road.	51	·672	Houses & garden.
21	27·776	Arable.	52	·078	House & garden.
22	90·780	Arable.	53	7·100	Arable.
23	1·342	Mill pond.	54	·653	Houses, yard, & garden.
24	1·100	House, yard, & garden.	55	26·573	Arable.
25	1·656	Arable.	56	1·011	Occupation road.
26	·127	Pond.	57	2·578	Houses, yards, garden, wood, &c. (Drumforber).
27	2·382	Occupation road.	58	46·378	Arable.
28	170·703	Arable.	59	75·090	Arable.
29	·567	Houses, yard, & garden. (Waulkmill).	60	·932	Wood.
30	1·521	Public road.	61	31·552	Arable.
31	2·366	Arable.	62	1·599	Public road.
32	2·264	Arable.	63	7·408	Arable.
33	·187	Arable.	64	·360	Mill pond.
			65	·903	Houses, yard, & garden (Mill of Conveth).
			66	1·615	Public road.
			67	7·407	Arable.
	667·039	<i>Carried forward.</i>		1057·420	<i>Carried forward.</i>

PARISH OF LAURENCEKIRK.

No. on Plan.	Area in Acres.	Description.	No. on Plan.	Area in Acres.	Description.
	1057·420	<i>Brought forward.</i>		1697·048	<i>Brought forward.</i>
68	10·127	Arable.	110	49·024	Arable.
69	13·444	Arable.	111	·433	Wood.
70	7·196	Arable.	112	27·512	Arable.
71	14·707	Arable.	113	25·728	Arable.
72	2·686	Houses, yards, garden, arable, &c. (Scotston)	114	·283	Houses, yard, & garden.
73	4·882	Arable.	115	·508	House & arable.
74	·494	Houses, yards, & gardens.	116	1·425	House & yard.
75	5·929	Arable.	117	7·201	Arable.
76	·191	House, yard, & garden.	118	·448	House & garden.
77	13·999	Arable.	119	·166	Wood.
78	2·111	Houses, yard, garden, road, &c.	120	11·654	Arable.
79	1·178	Wood.	121	·777	Public road.
80	115·007	Arable.	122	·118	Wood.
81	127·792	Arable.	123	30·890	Arable.
82	2·128	Public road.	124	10·618	Arable, house, &c.
83	·274	House, yard, & garden.	125	1·065	Rough pasture & slope.
84	·771	Wood.	126	35·771	Arable.
85	2·433	Houses, yards, garden, road &c. (Lower Powburn).	127	58·029	Arable & pond.
86	1·865	Arable.	128	31·840	Arable.
87	·365	Dam	129	4·479	Arable.
88	7·736	Arable.	130	·557	Houses, yards, garden, &c. (North Bent).
89	·461	Public road.	131	9·750	Arable.
90	3·117	Arable.	132	14·254	Arable.
91	36·305	Arable.	133	1·631	Occupation road
92	5·989	Arable.	134	76·323	Arable.
93	1·489	Wood.	135	·496	House, yard, garden, & wood.
94	2·321	Houses, yards, garden, wood, & road (Upper Powburn).	136	62·788	Arable.
95	89·654	Arable.	137	·268	House, yard, & garden.
96	33·246	Arable.	138	88·384	Arable.
97	·302	Pond.	139	1·002	Occupation road.
98	21·637	Arable.	140	·401	House & pasture.
99	23·024	Arable.	141	·353	Road.
100	4·176	Arable.	142	1·057	Wood.
101	·326	Arable.	143	·435	Stackyard & pond.
102	13·536	Arable.	144	2·549	Houses, yards, garden, wood, &c. (Bent).
103	25·363	Arable.	145	5·036	Arable.
104	2·226	Public road.	146	112·454	Arable.
105	·405	House, yard, & garden.	147	20·941	Arable.
106	17·065	Arable.	148	6·111	Public road.
106a	10·568	Arable.	149	70·200	Arable.
107	8·244	Arable.	150	4·217	Public road.
108	3·411	Arable.	151	75·926	Arable.
109	1·448	Wood & pond.	152	37·274	Arable.
			153	2·628	Houses, yards, gardens, & woods (Easthills).
			154	48·894	Arable.
			155	·274	House, yard, & garden.
	1697·048	<i>Carried forward.</i>		2636·220	<i>Carried forward.</i>

No. on Plan.	Area in Acres.	Description.	No. on Plan.	Area in Acres.	Description.
	2636·220	<i>Brought forward.</i>		3373·339	<i>Brought forward.</i>
156	41·563	Arable.	199	13·532	Arable.
157	9·405	Arable.	200	12·943	Arable.
158	29·616	Arable.	201	71·881	Arable.
159	·833	Houses, yards, & garden (Mill of Haulkerton).	202	·213	Wood.
			203	9·811	Arable.
160	·441	Wood.	204	·285	Wood.
161	41·861	Arable.	205	2·596	Arable, &c.
162	1·132	Wood.	206	·240	Pond.
163	2·356	Houses, yards, garden, arable, &c. (Kilnhill).	207	·679	Houses, yard, & garden (Honeyhive).
164	·309	Wood.	208	16·174	Arable.
165	31·591	Arable.	209	9·317	Arable.
166	1·373	Public road.	210	·579	Houses, yards, & garden (Broadley).
167	20·697	Arable.	211	8·154	Arable.
168	5·000	Arable.	212	·158	Wood.
169	86·196	Arable.	213	·188	Wood.
170	9·342	Arable.	214	·157	Wood.
171	8·174	Arable.	215	32·579	Scottish North Eastern Railway.
172	41·349	Arable.	216	14·973	Arable.
173	·232	House, yard, & garden.	217	·166	House & garden.
174	1·858	Arable.	218	1·576	Houses, yards, & road (Spurryhillock).
175	3·915	Houses, yards, garden, wood, &c. (Mains of Haulkerton).	219	2·387	Wood.
176	8·649	Arable.	220	26·331	Arable.
177	·245	House, yard, & garden.	221	5·353	Houses, yards, garden, road, wood, &c. (Keilburn).
178	7·960	Public road.			
179	14·311	Arable.	222	63·621	Arable, &c.
180	19·065	Haulkerton Plantation.	223	·718	Wood.
181	13·071	Arable.	224	1·824	House, garden, rough pasture, &c.
181a	·276	House & gardens.			
182	15·851	Arable.	225	2·297	Arable & rough pasture.
183	72·141	Arable.	226	8·230	Arable.
184	·779	Public road.	227	22·924	Arable.
185	26·736	Arable.	228	31·484	Arable, &c.
186	·645	Public road.	229	3·940	Arable.
187	·609	Houses, yards, gardens, & wood.	230	15·594	Arable.
188	13·501	Arable.	231	1·543	Houses, yards, gardens, road, &c. (Middleton).
189	24·554	Arable.			
190	40·235	Arable.	232	5·808	Arable.
191	9·818	Arable.	233	2·609	Arable.
192	9·331	Arable.	234	·148	House, yard, & garden.
193	2·640	Public road.	235	46·769	Arable.
194	30·862	Arable.	236	1·939	Arable.
195	·169	Wood.	237	·373	Pond.
196	69·183	Arable.	238	5·999	Arable.
197	9·603	Arable.	239	14·148	Turnpike road.
198	9·642	Arable.	240	·285	Pond.
	3373·339	<i>Carried forward.</i>		3833·864	<i>Carried forward.</i>

PARISH OF LAURENCEKIRK.

No. on Plan.	Area in Acres.	Description.	No. on Plan.	Area in Acres.	Description.
	3833·864	<i>Brought forward.</i>		4336·543	<i>Brought forward.</i>
241	41·324	Arable.	281	·195	Houses, yard, & garden.
242	21·460	Arable.			
243	19·281	Arable.	282	22·888	Arable.
244	103·434	Arable.	283	26·523	Arable.
245	1·990	Occupation road.	284	13·542	Arable.
246	·926	Houses, yards, garden, & wood (Upperton).	285	52·523	Arable.
			286	3·949	Wood.
247	·417	Stackyard & pond.	287	·103	Pond.
248	·104	Pond.	288	18·613	Arable.
249	6·917	Arable & rough pasture.	289	23·027	Arable.
250	1·675	Arable.	290	1·241	Wood.
251	2·849	Arable & rough pasture.	291	1·593	Wood.
252	·377	Occupation road.	292	·139	Rough pasture & trees.
253	2·677	Arable & old quarry.	293	6·826	Arable.
254	1·920	Arable.	294	·278	Houses, yard, & garden (East Blackiemuir).
255	20·924	Arable.	295	8·000	Arable.
256	·422	House, yard, garden, & wood (Bowtury).	296	1·695	Wood.
257	·179	House, yard, & garden.	297	6·962	Arable.
258	23·224	Arable & rough pasture.	298	·918	Houses, yards, & garden (Muir of Blackiemuir).
259	21·896	Arable & rough pasture.			
260	·669	Houses, yard, garden, & road.	299	5·509	Arable.
261	10·457	Arable.	300	1·664	Wood.
262	2·755	Occupation road.	301	14·306	Arable.
263	8·349	Arable.	302	·729	Wood.
264	7·018	Arable.	303	·234	Occupation road.
265	28·707	Arable.	304	10·209	Arable.
266	12·823	Arable.	305	1·217	Arable.
267	54·620	Arable.	306	·894	Arable.
268	2·996	Arable, stackyard, & pool.	307	·842	Houses, yards, garden, & road.
269	·289	Houses and garden (Haddo).	308	1·665	Arable.
			309	1·253	Arable.
270	6·675	Arable.	310	·930	Houses & gardens.
271	7·064	Arable.	311	·686	Public road.
272	13·699	Arable.	312	·425	Houses & garden.
272a	2·024	Wood.	313	2·923	Arable.
273	50·138	Arable.	314	1·718	Arable.
274	2·163	Houses, yards, garden, wood, &c. (Mill of Blackiemuir).	315	·467	Parish road.
			316	8·526	Arable.
275	·273	Mill pond.	317	5·626	Arable.
276	·123	Stream.	318	·292	House & garden.
277	8·282	Arable.	319	7·240	Arable.
278	·221	House, yard, garden, &c.	320	·520	Houses & gardens (Mains of Blackiemuir).
279	4·476	Arable.	321	·924	Houses, yard, & arable.
280	6·862	Public road.	322	2·894	Arable.
			323	41·834	Arable.
	4336·543	<i>Carried forward.</i>		4639·085	<i>Carried forward.</i>

No. on Plan.	Area in Acres.	Description.	No. on Plan.	Area in Acres.	Description.
	4639·085	<i>Brought forward.</i>		4857·085	<i>Brought forward.</i>
324	1·041	Public road.	366	5·220	Arable.
325	8·485	Arable.	367	·796	Houses & gardens (West Burnside).
326	1·024	House, yard, & garden.			
327	·158	Wood.	368	·585	Houses & gardens.
328	·342	Wood.	369	1·814	Arable.
329	·835	Road.	370	1·451	Houses, yards, gardens, & arable.
330	2·528	Wood.			
331	28·956	Arable & old quarry.	371	4·862	Arable.
332	8·446	Arable.	372	·366	House, garden, & grass plot (Town of Laurencekirk, part of).
333	10·915	Arable.			
334	·995	Wood.	373	1·787	Houses, yards, & gardens (Town of Laurencekirk, part of).
335	4·314	Pasture (Market Stance).			
336	·178	Houses & yard (Gas Works).	374	2·056	Houses, yards, & gardens (Town of Laurencekirk, part of).
337	·206	Gardens.			
338	1·098	House, yard, & garden. (Laurencekirk Station, part of).	375	·199	Pond.
			376	·266	Grass plot.
339	1·127	Platform, sheds, &c. (Laurencekirk Station, part of).	377	·361	Houses & garden (Town of Laurencekirk, part of).
340	1·560	Arable.	378	2·888	Ornamental ground.
341	25·739	Arable.	379	·750	Houses, yards, & gardens (Town of Laurencekirk, part of).
342	25·098	Arable.			
343	·151	House, yard, & garden.	380	3·905	Houses, yards, gardens, & arable (Town of Laurencekirk, part of).
344	·173	House & garden.			
345	3·858	Arable.			
346	18·911	Arable.			
347	10·070	Arable.			
348	·520	Houses, yard, & garden.	381	4·175	Houses, yards, & gardens (Town of Laurencekirk, part of).
349	·239	Houses, yards, & garden (Borrowmuirhill).			
350	1·034	House, yard, garden, & arable.	382	1·530	Houses, yards, & gardens (Town of Laurencekirk, part of).
351	8·109	Arable.			
352	·485	Sheds, yard, & garden.	383	4·436	Ornamental ground.
353	1·724	Arable.	384	1·668	Ornamental ground.
354	4·132	Ornamental ground.	385	3·464	Houses, yard, garden, & ornamental ground (Town of Laurencekirk, part of).
355	8·789	Arable.			
356	3·838	Arable.			
357	3·046	Arable.			
358	3·444	Arable.	386	1·120	Houses, yards, & garden (Town of Laurencekirk, part of).
359	5·905	Arable.			
360	·333	Houses & garden.			
361	·488	Arable.	387	2·844	Public road (High St.—Town of Laurencekirk, part of).
362	·205	House & garden.			
363	·623	Houses & gardens.			
364	8·201	Arable.			
365	10·677	Arable.			
	4857·085	<i>Carried forward.</i>		4903·628	<i>Carried forward.</i>

PARISH OF LAURENCEKIRK.

No. on Plan.	Area in Acres.	Description.	No. on Plan.	Area in Acres.	Description.
388	4903·628 ·942	<i>Brought forward.</i> Houses, yards, & gardens (Town of Laurencekirk, part of).	405	4952·951 2·118	<i>Brought forward.</i> Houses, garden, rough pasture, &c.
389	2·291	Houses, yards, & gardens (Town of Laurencekirk, part of).	406	4·317	Arable.
390	3·266	Houses, yards, & gardens (Town of Laurencekirk, part of).	407	4·048	Arable.
391	1·037	Houses, yards, & gardens (Town of Laurencekirk, part of).	408	·473	Arable & ornamental ground.
392	1·894	Houses, yards, & gardens (Town of Laurencekirk, part of).	409	6·385	Arable.
393	·735	Houses, yards, & gardens (Town of Laurencekirk, part of).	410	11·384	Arable.
394	1·512	Public roads (streets—Town of Laurencekirk, part of).	411	·146	Pond.
395	3·890	Houses, yards, & gardens (Town of Laurencekirk, part of).	412	13·106	Arable.
396	2·856	Houses, yards, & gardens (Town of Laurencekirk, part of).	413	2·567	Wood.
397	2·092	Houses, yards, & gardens (Town of Laurencekirk, part of).	414	·136	Wood.
398	2·588	Houses, yards, & gardens (Town of Laurencekirk, part of).	415	1·720	Wood.
399	3·102	Houses, yards, & gardens (Town of Laurencekirk, part of).	416	·498	Arable & wood.
400	2·068	Houses, yards, & gardens (Town of Laurencekirk, part of).	417	2·557	Arable.
401	3·693	Houses, yards, & gardens (Town of Laurencekirk, part of).	418	7·736	Arable.
402	2·195	Houses, yards, & gardens (Town of Laurencekirk, part of).	419	·811	Parish road.
403	1·380	Houses, yards, & gardens (Town of Laurencekirk, part of).	420	1·117	Wood.
404	13·782	Arable.	421	1·429	Wood.
			422	·351	Garden.
			423	1·051	Houses, yards, & gardens (Beattie Lodge).
			424	5·090	Arable.
			425	5·355	Arable.
			426	7·239	Arable.
			427	2·197	Arable.
			428	4·794	Arable.
			429	·679	Wood.
			430	·512	Road.
			431	4·772	Arable.
			432	·766	Wood.
			433	14·957	Arable.
			434	·098	Wood.
			435	13·049	Arable.
			436	12·576	Arable.
			437	2·984	Parish road.
			438	8·665	Arable.
			439	·120	Pond.
			440	10·511	Arable.
			441	33·226	Arable.
			442	19·613	Arable.
			443	2·567	Occupation road.
			444	14·344	Arable.
			445	20·712	Arable.
			446	34·987	Arable.
			447	20·292	Arable.
			448	18·728	Arable.
			449	·266	Pond.
	4952·951	<i>Carried forward.</i>		5274·000	<i>Carried forward.</i>

No. on Plan.	Area in Acres.	Description.	No. on Plan.	Area in Acres.	Description.
	5274·000	<i>Brought forward.</i>		5499·543	<i>Brought forward.</i>
450	·885	Houses, garden, and rough pasture (Burnside).	477	3·744	Occupation road.
			478	·378	Wood.
451	·356	Dam.	479	10·960	Arable.
452	59·806	Arable.	480	13·835	Arable.
453	3·589	Arable.	481	18·337	Ornamental ground.
454	5·361	Arable.	482	1·249	House, wood, & ornamental ground (Johnston Lodge).
455	·657	Wood.			
456	3·150	Rough pasture.	483	·131	House & yard.
457	16·882	Arable.	484	·234	Road.
458	19·183	Arable.	485	5·271	Wood.
459	21·156	Arable.	486	9·761	Arable.
460	10·506	Arable.	487	4·122	Wood.
461	2·048	Wood.	488	·570	Road.
462	·669	House, wood, & grass plot (Burnton).	489	2·085	Wood.
463	1·297	Houses, yards, & wood.	490	2·408	Houses & gardens.
464	·621	Stackyard.	491	·337	House, yard, wood, & garden.
465	1·159	Arable.	492	5·131	Arable.
466	1·039	Houses, yards, & gardens.	493	·267	Road.
			494	·512	House, grass plot, and nursery.
467	1·066	Arable.			
468	·275	Pond.	495	·223	Pond.
469	·300	Wood.	496	·955	Houses, yards, & garden (Mains of Johnston).
470	5·093	Arable.			
471	·774	Ornamental ground.			
472	·136	Pond.	497	14·628	Arable.
473	21·320	Wood.	498	14·639	Arable.
474	7·704	Arable.	499	1·333	Wood.
475	27·149	Arable.	500	·316	House & garden.
476	13·362	Arable.	501	6·707	Wood.
	5499·543	<i>Carried forward.</i>		5617·676	

RECAPITULATION.

5503·384	Land.
75·995	Public roads.
5·718	Water.
32·579	Railway.
5617·676	Total area of the Parish of Laurecekirk, in the County of Kincardine.

INDEX TO PLACES

IN THE PARISH OF LAURENCEKIRK. COUNTY OF KINCARDINE.

Name of Place.	No. of Sheet.		Descriptive Remarks.
	6-inch scale.	25·344-inch scale.	
Alma Hotel	XXIV.	5	
Alma Terrace.....	"	5	
Alma Place	"	5	
Bridgend Cottage	XX.	10	
Bent	XXIII.	4	A superior farm house.
Bridge of Leppie	XX.	15	A farm house.
Bowtory	XXIV.	2	A farm house.
Broadley.....	"	2	A dwelling house.
Burnside	"	5	A dwelling house.
Beattie Lodge	"	5	
Borrowmuirhill	"	5	A farm house.
Burnton	"	6	A farm house.
Chapel Well	"	2	A spring.
Church Street	"	5	A thoroughfare.
Drumforber	XX.	13	A farm house.
Easthills.....	XXIII.	4	A farmsteading.
East Blackiemuir	XXIV.	5	A dilapidated farm house.
Farquhar Street.....	"	5	In Laurencekirk Village.
Froghill	"	5	A good residence.
Garvock Cottage	"	5	A dwelling & private lunatic asylum.
Honeyhive	"	1	A farmsteading.
Haddo.....	"	2	A farm house.
Johnston Lodge.....	"	9	A good building.
Kilnhill	"	1	A farm house.
Keilburn.....	"	2	A good farm house.
Laurencekirk	"	5	A parish.
Lower Powburn.....	XX.	14	A farm house.
Laurencekirk Station	XXIV.	5	
Laurencekirk	"	5	A considerable village.
Mill of Conveth.....	XX.	14	

Name of Place.	No. of Sheet.		Descriptive Remarks.
	6-inch scale.	25·344-inch scale.	
Mill of Blackiemuir	XXIII.	8	A farm house.
Mill of Haulkerton	XXIV.	1	
Mains of Haulkerton	„	1	A farm house, &c.
Middleton	„	2	A few dwellings.
Midstones	„	2	A farm house.
Melbourne Cottage	„	5	
Muir of Blackiemuir	„	5	A farm house.
Mains of Blackiemuir	„	5	Several Cottages.
Manse	„	5	
Mains of Johnston	„	9	A farmsteading & cottages.
Northhill	XIX.	16	A farm house.
North Bent	XXIII.	4	A crofter's residence.
Redmyre	XX.	14	A new farm house.
Scotston	„	14	A farm house.
Spurryhillock	XXIV.	1	A farmsteading.
The Villa	„	5	A mansion.
Upper Powburn	XX.	14	A farm house.
Upperton	XXIV.	2	A farm house.
Wyndford	XX.	13	A farm house.
Waulkmill	„	13	A farm house.
West Burnside	XXIV.	5	A hamlet.

CONTENTS

Page

Introduction	1
Chapter I. The History of the	1
Chapter II. The History of the	1
Chapter III. The History of the	1
Chapter IV. The History of the	1
Chapter V. The History of the	1
Chapter VI. The History of the	1
Chapter VII. The History of the	1
Chapter VIII. The History of the	1
Chapter IX. The History of the	1
Chapter X. The History of the	1
Chapter XI. The History of the	1
Chapter XII. The History of the	1
Chapter XIII. The History of the	1
Chapter XIV. The History of the	1
Chapter XV. The History of the	1
Chapter XVI. The History of the	1
Chapter XVII. The History of the	1
Chapter XVIII. The History of the	1
Chapter XIX. The History of the	1
Chapter XX. The History of the	1
Chapter XXI. The History of the	1
Chapter XXII. The History of the	1
Chapter XXIII. The History of the	1
Chapter XXIV. The History of the	1
Chapter XXV. The History of the	1
Chapter XXVI. The History of the	1
Chapter XXVII. The History of the	1
Chapter XXVIII. The History of the	1
Chapter XXIX. The History of the	1
Chapter XXX. The History of the	1



ORDNANCE SURVEY OF SCOTLAND.

BOOK OF REFERENCE TO THE PLAN

OF THE

PARISH OF LECROPT,

IN THE

COUNTY OF STIRLING.

CONTAINING 726'961 ACRES.

COLONEL SIR HENRY JAMES, R.E., F.R.S., F.G.S., &c.

SUPERINTENDENT OF THE ORDNANCE SURVEY.

PRINTED AT THE ORDNANCE SURVEY OFFICE, SOUTHAMPTON.

1863.

Price One Shilling.

nd,
one

rea

led

ins
nce
ns,

les

W
T
T

t
nt

C.F.
C.
W.
Def.
S.

the

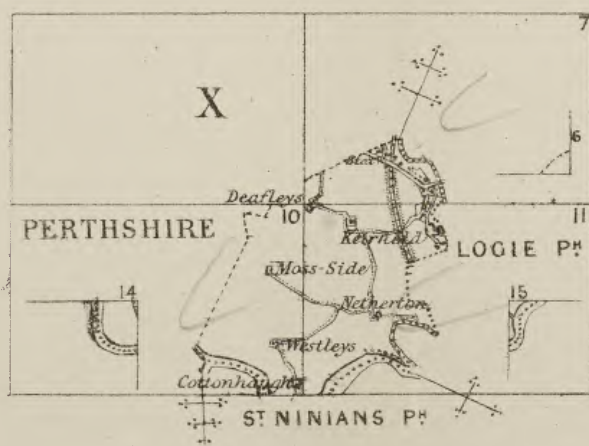
PARISH OF LECROPT (*Part of*)

STIRLINGSHIRE

INDEX TO THE SHEETS


Published on the Scale of $\frac{1}{2500}$ or 25·344 Inches to a Mile

Scale of this Index One Inch to a Mile



Published in 3 Sheets at 2/6 each, and 1 Book of Areas at 1/-.





EXPLANATORY REMARKS.

The Scale of the Parish Plans is the 1-2500th of the actual length on the ground, and is equal to 25·344 inches to a mile, which is very approximately equal to one square inch to one acre, the square of 1·0018 inch being equal to one acre.

The length of each sheet is one and a-half miles, and the width one mile, the area of each sheet is therefore 960 acres.

Each enclosure has a reference number to the area which is given in this Book.

The Braces [*/*] on the plans are to indicate that the spaces so braced are included under the same reference number.

The Altitudes in feet above the Mean Level of the Sea are written thus —31·4.

The Scale of the Plans of the County is 6 inches to a mile, and each sheet contains the same area as 16 sheets of the Parish Plans. There is, therefore, a double reference number to each sheet as VI. 9., the Roman Numerals referring to the County Plans, the Arabic Figures to the Parish Plans.

The following are the characters employed on the Ordnance Plans on the Scales of 1·2500 and 6 inches to a mile:—

County Names	Ⓒ	Hundreds or Wards	W
Parishes	P	Townships	T
Extra Parochial	E	Division of Townships	T

Antiquities	<div style="display: inline-block; vertical-align: middle;"> <div style="font-size: 3em; vertical-align: middle;">{</div> <div style="display: inline-block; vertical-align: middle;"> <p>ROMAN</p> <p><i>Druidical or Saxon</i></p> <p><i>Norman or Subsequent</i></p> </div> </div>
-------------------	---------------------------------------------------------------------------------------------------------------------------------------------------------------------------------------------------------------------------------------------------------------------------------------

The descriptions of the boundaries are shown by the following initials:—

Centre of Stream	C.S.	Centre of Fence	C.F.
Centre of Road	C.R.	Top of Cop	T.C.
Side of Stream or Drain ..	S.S. or S.D.	Centre of Wall	C.W.
Root of Hedge	R.H.	Defaced	Def.
Face of Wall	F.W.	Track of Stream	T.S.
Undefined	Und.		

Where a change occurs in the boundaries, the symbol [o—o] is used to show the part at which the change takes place.

TABLE

FOR CONVERTING DECIMAL PARTS OF AN ACRE INTO ROODS AND PERCHES.

Perches.	0 Rood.	1 Rood.	2 Roods.	3 Roods.	Perches.	0 Rood.	1 Rood.	2 Roods.	3 Roods.
0	·000	·250	·500	·750	21	·131	·381	·631	·881
1	·006	·256	·506	·756	22	·137	·387	·637	·887
2	·012	·262	·512	·762	23	·144	·394	·644	·894
3	·019	·269	·519	·769	24	·150	·400	·650	·900
4	·025	·275	·525	·775	25	·156	·406	·656	·906
5	·031	·281	·531	·781	26	·162	·412	·662	·912
6	·037	·287	·537	·787	27	·169	·419	·669	·919
7	·044	·294	·544	·794	28	·175	·425	·675	·925
8	·050	·300	·550	·800	29	·181	·431	·681	·931
9	·056	·306	·556	·806	30	·187	·437	·687	·937
10	·062	·312	·562	·812	31	·194	·444	·694	·944
11	·069	·319	·569	·819	32	·200	·450	·700	·950
12	·075	·325	·575	·825	33	·206	·456	·706	·956
13	·081	·331	·581	·831	34	·212	·462	·712	·962
14	·087	·337	·587	·837	35	·219	·469	·719	·969
15	·094	·344	·594	·844	36	·225	·475	·725	·975
16	·100	·350	·600	·850	37	·231	·481	·731	·981
17	·106	·356	·606	·856	38	·237	·487	·737	·987
18	·112	·362	·612	·862	39	·244	·494	·744	·994
19	·119	·369	·619	·869	40	·250	·500	·750	1·000
20	·125	·375	·625	·875					

N.B.—To convert Decimal Fractions of an Acre into Roods and Perches, multiply the decimal first by 4 and then by 40, preserving the same number of decimals in the product.

Examples—

	Acres.
	633·357
	4
	1·428
	40
A. R. P.	17·120
633 1 17	

	Acres.
	527·013
	4
	·052
	40
A. R. P.	2·080
527 0 2	

PARISH OF LECROPT,

(PART OF),

IN THE

COUNTY OF STIRLING.

No. on Plan.	Area in Acres.	Description.	No. on Plan.	Area in Acres.	Description.
1	11·443	Arable.		107·937	<i>Brought forward.</i>
2	5·016	Arable.	31	·170	Houses & yard (Gas Works).
3	·350	Occupation road.	32	2·258	Pasture.
4	·250	Garden.	33	·151	Garden.
5	7·307	Arable.	34	·208	Strip of arable.
6	13·655	Arable.	35	1·112	Arable.
7	9·029	Arable.	36	12·494	Arable.
8	·855	Pasture.	37	10·328	Arable.
9	·555	Pasture & trees.	38	46·839	Arable.
10	·138	Garden.	39	·456	Houses, yard, & garden (Moss-side).
11	·738	Wood.	40	30·734	Arable.
12	6·821	Arable.	41	16·506	Arable.
13	13·201	Arable.	42	17·815	Arable.
14	·278	House & garden.	43	9·364	Arable.
15	·661	Wood, &c.	44	·082	House & garden.
16	·452	Arable.	45	7·183	Arable.
17	1·605	Ornamental ground.	46	2·038	Rough pasture.
18	·252	Road.	47	7·680	Arable.
19	·817	Pasture.	48	1·268	Houses, yard, & garden (Westlees).
20	·068	House & garden.	49	6·991	Arable.
21	1·691	Turnpike road.	50	9·504	Arable, &c.
22	1·363	Pasture.	51	·448	Houses, yard, & garden (Cottonhaugh).
23	·090	Rough pasture.	52	18·863	Arable, &c.
24	2·174	Allan Water.	53	27·684	Arable.
25	3·402	Pasture & furze.	54	·254	Rough pasture.
26	2·752	Houses, yards, & garden (Inverallan House, Inverallan Cottage, Rose Cottage, and Keir Mill, corn—Bridge of Allan village, part of).	55	41·685	Arable, rough pasture, & trees.
			56	13·789	Arable.
27	·253	Arable.	57	10·609	Arable.
28	·678	Houses, yard, & garden (Bridge of Allan village, part of).	58	31·574	Arable.
			59	52·883	Arable.
29	·757	House & garden (Bridge of Allan Inn—Bridge of Allan village, part of).	60	42·642	Arable.
			61	12·405	Arable.
			62	1·928	Arable.
30	21·286	Arable. [of].	63	·251	Houses & yards (Deaf-leys).
	107·937	<i>Carried forward.</i>		546·133	<i>Carried forward.</i>

PARISH OF LECROPT.

No. on Plan.	Area in Acres.	Description.	No. on Plan.	Area in Acres.	Description.
	546·133	<i>Brought forward.</i>		601·490	<i>Brought forward.</i>
64	6·227	Arable.	81	4·042	Arable.
65	1·064	Houses, yards, & garden (Longleys).	82	·060	House & yard.
			83	·386	Road.
66	8·800	Arable.	84	1·519	House & garden.
67	8·083	Arable.	85	·612	House, trees, &c.
68	8·682	Arable.	86	·003	House (part of).
69	11·112	Scottish Central Railway (part of).	87	8·448	Arable.
			88	·585	Strip of arable.
70	·831	Houses & garden.	89	12·298	Arable.
71	·150	Houses.	90	7·555	Arable.
72	·455	Road.	91	7·845	Arable.
73	1·033	Cartroad.	92	21·678	Arable.
74	·538	Houses & garden.	93	9·695	Arable.
75	·559	Mill lade.	94	·420	Houses, yard, road, & garden (Netherton).
76	·478	Arable & trees.			
77	·018	Strip along boundary.	95	1·869	Allan Water
78	1·968	Mill, yard, & bleaching green (Keirfield).	96	1·903	Mud, &c. (Foreshore in River).
79	5·261	Arable.	97	·035	Rough pasture.
80	·098	Yard, &c. (Keirfield Bleaching Mill, part of).	98	17·791	Arable & rough pasture.
			99	28·727	RiverForth(tidalwater)
	601·490	<i>Carried forward.</i>		726·961	

RECAPITULATION.

678·926	Land.
1·691	Public road.
11·112	Railway.
4·602	Water.
28·727	Tidal Water.
1·903	Foreshore.
726·961	Total Area of that part of the Parish of Lecropt, in the County of Stirling.

* * The other part of the Parish is in the County of Perth.

INDEX TO PLACES

IN THAT PART OF THE
PARISH OF LECROPT.
IN THE
COUNTY OF STIRLING.

Name of Place.	No. of Sheet.		Descriptive Remarks.
	6-inch scale.	25·344-inch scale.	
Allan Water	X.	7	
Bridge of Allan	„	7	
Bridge of Allan Station.....	„	7	
Cottonhaugh	„	10	A small farmsteading.
Deafleys	„	11	A small farmsteading.
Gas Works.....	„	7	
Inverallan Cottage.....	„	7	
Inverallan House	„	7	
Keirfield	„	11	A bleach mill, dwelling, & a few cottages.
Keir Mill	„	7	A corn mill.
Longleys.....	„	11	A neat farmsteading.
Moss-side	„	10	A small farmsteading.
Netherton	„	11	A farmsteading.
River Teith	„	10	
Rose Cottage	„	7	
Scottish Central Railway	„	7	
Westleys	„	10	A large farmsteading.



ORDNANCE SURVEY OF SCOTLAND.

BOOK OF REFERENCE TO THE PLAN
OF THE
PARISH OF LECROFT

(PART OF),

IN THE
COUNTY OF PERTH,

CONTAINING 2305·832 ACRES.

COLONEL SIR HENRY JAMES, R.E., F.R.S., F.G.S., &c.,
SUPERINTENDENT OF THE ORDNANCE SURVEY.

PRINTED AT THE ORDNANCE SURVEY OFFICE, SOUTHAMPTON.

1864.

Price One Shilling.

d,
ne

ea

ed

is
ne
s,

s

V

7

7

5

7.
7.
7.
6.
1.

3

PARISH OF LECROPT

(Part of)

PERTHSHIRE

INDEX TO THE SHEETS

Published on the Scale of $\frac{1}{2500}$ or 25344 Inches to a Mile.

Scale of this Index One Inch to a Mile.



Published in 6 Sheets at $\frac{2}{6}$ each, with 1 Book of Areas at $\frac{1}{4}$.

EXPLANATORY REMARKS.

The Scale of the Parish Plans is the 1-2500th of the actual length on the ground, and is equal to 25·344 inches to a mile, which is very approximately equal to one square inch to one acre, the square of 1·0018 inch being equal to one acre.

The length of each sheet is one and a-half miles, and the width one mile, the area of each sheet is therefore 960 acres.

Each enclosure has a reference number to the area which is given in this Book.

The Braces [/] on the plans are to indicate that the spaces so braced are included under the same reference number.

The Altitudes in feet above the Mean Level of the Sea are written thus —31·4.

The Scale of the Plans of the County is 6 inches to a mile, and each sheet contains the same area as 16 sheets of the Parish Plans. There is, therefore, a double reference number to each sheet as VI. 9., the Roman Numerals referring to the County Plans, the Arabic Figures to the Parish Plans.

The following are the characters employed on the Ordnance Plans on the Scales of 1·2500 and 6 inches to a mile:—

County Names	Ⓒ	Hundreds or Wards	W
Parishes	P	Townships	T
Extra Parochial	E	Division of Townships	T

Antiquities	<div style="display: inline-block; vertical-align: middle; font-size: 3em;">{</div> <div style="display: inline-block; vertical-align: middle;"> ROMAN Druidical or Saxon Norman or Subsequent </div>
-------------------	-------------------------------------------------------------------------------------------------------------------------------------------------------------------------------------------------------------------------------------------------------

The descriptions of the boundaries are shown by the following initials:—

Centre of Stream	C.S.	Centre of Fence	C.F.
Centre of Road	C.R.	Top of Cop	T.C.
Side of Stream or Drain ..	S.S. or S.D.	Centre of Wall	C.W.
Root of Hedge	R.H.	Defaced	Def.
Face of Wall	F.W.	Track of Stream	T.S.
Undefined	Und.		

Where a change occurs in the boundaries, the symbol [o—o] is used to show the part at which the change takes place.

TABLE

FOR CONVERTING DECIMAL PARTS OF AN ACRE INTO ROODS AND PERCHES.

Perches.	0 Rood.	1 Rood.	2 Roods.	3 Roods.	Perches.	0 Rood.	1 Rood.	2 Roods.	3 Roods
0	·000	·250	·500	·750	21	·131	·381	·631	·881
1	·006	·256	·506	·756	22	·137	·387	·637	·887
2	·012	·262	·512	·762	23	·144	·394	·644	·894
3	·019	·269	·519	·769	24	·150	·400	·650	·900
4	·025	·275	·525	·775	25	·156	·406	·656	·906
5	·031	·281	·531	·781	26	·162	·412	·662	·912
6	·037	·287	·537	·787	27	·169	·419	·669	·919
7	·044	·294	·544	·794	28	·175	·425	·675	·925
8	·050	·300	·550	·800	29	·181	·431	·681	·931
9	·056	·306	·556	·806	30	·187	·437	·687	·937
10	·062	·312	·562	·812	31	·194	·444	·694	·944
11	·069	·319	·569	·819	32	·200	·450	·700	·950
12	·075	·325	·575	·825	33	·206	·456	·706	·956
13	·081	·331	·581	·831	34	·212	·462	·712	·962
14	·087	·337	·587	·837	35	·219	·469	·719	·969
15	·094	·344	·594	·844	36	·225	·475	·725	·975
16	·100	·350	·600	·850	37	·231	·481	·731	·981
17	·106	·356	·606	·856	38	·237	·487	·737	·987
18	·112	·362	·612	·862	39	·244	·494	·744	·994
19	·119	·369	·619	·869	40	·250	·500	·750	1·000
20	·125	·375	·625	·875					

N.B.—To convert Decimal Fractions of an Acre into Roods and Perches, multiply the decimal first by 4 and then by 40, preserving the same number of decimals in the product.

Examples—

Acres.
633·357
4

1·428
40

A. R. P.
633 1 17

17·120

Acres.
527·013
4

·052
40

A. R. P.
527 0 2

2·080

PARISH OF LECROPT,

IN THE

COUNTY OF PERTH.

No. on Plan.	Area in Acres.	Description.	No. on Plan.	Area in Acres.	Description.
1	5·049	Wood.		438·757	<i>Brought forward.</i>
2	26·541	Arable.	38	28·033	Arable.
3	3·779	Arable.	39	13·971	Arable.
4	8·043	Arable.	40	·733	Houses, garden, yard, & arable.
5	1·393	Houses, garden, yard, & arable.	41	11·917	Arable.
6	1·809	Public road.	42	16·335	Arable & road.
7	1·687	Wood.	43	5·805	Trust road.
8	22·358	Arable & pond.	44	26·195	Arable, pond, & road.
9	14·249	Arable.	45	·394	Wood.
10	3·464	Wood & stream.	46	22·853	Arable & road.
11	·468	Arable.	47	24·703	Wood, roads, &c.
12	2·683	Trust road.	48	23·335	Arable & wood.
13	2·757	Wood.	49	1·057	Wood.
14	28·959	Arable.	50	·478	Arable.
15	35·447	Arable.	51	10·910	Wooded slope.
16	·446	Arable.	52	18·643	Arable.
17	26·753	Arable.	53	20·389	Arable.
18	·971	Statute labor road.	54	·013	Arable.
19	15·326	Arable.	55	·166	Strip of arable along boundary.
20	4·179	Wood & footpath.			
21	18·485	Arable & road.	56	14·326	Arable, &c.
22	10·438	Arable.	57	·214	Pasture, &c.
23	9·446	Arable.	58	·022	Arable.
24	19·156	Arable & old quarry.	59	·423	Houses, garden, yard, &c.
25	12·207	Arable.			
26	9·830	Wood & road.	60	10·428	Arable, road, & slope.
27	24·663	Wood, sheds, & footpaths.	61	25·625	Arable & road.
			62	·390	House, garden, &c.
28	43·492	Arable, road, rough pasture, & pond.	63	7·238	Arable & road.
			64	·944	Wood.
29	·117	House & garden.	65	2·323	Houses, garden, yard, arable, & road.
30	·164	Garden.			
31	25·885	Arable.	66	21·142	Arable.
32	10·355	Arable, &c.	67	21·065	Arable, road, & rough pasture.
33	20·827	Arable.			
34	·113	Arable.	68	·776	Wooded slope.
35	1·136	Wood.	69	6·541	Arable.
36	25·256	Arable.	70	5·215	Arable & rough pasture.
37	·826	Wood.			
	438·757	<i>Carried forward.</i>		781·359	<i>Carried forward.</i>

PARISH OF LECROPT.

No. on Plan.	Area in Acres.	Description.	No. on Plan.	Area in Acres.	Description.
	781·359	<i>Brought forward.</i>		1304·081	<i>Brought forward.</i>
71	5·217	Wooded slope, pond, &c.	116	3·219	Garden & houses.
72	24·174	Arable & roads.	117	11·124	House and ornamental ground (part of).
73	14·080	Arable.	118	68·398	Arable, roads, & wood.
74	9·491	Arable.	119	1·175	Wood.
75	27·882	Arable, road, rough pasture, & pond.	120	·864	Wood.
76	8·772	Arable.	121	35·374	Arable.
77	16·822	Arable.	122	2·349	Wood.
78	24·048	Arable.	123	·345	Road.
79	3·348	Wood.	124	1·781	Arable.
80	35·193	Arable & road.	125	13·827	Arable.
81	1·112	Wood.	126	22·168	Arable.
82	·548	Wood.	127	10·153	Arable.
83	33·458	Arable & stream.	128	2·569	Arable.
84	41·377	Arable.	129	1·010	Houses, shed, garden, yard, arable, &c.
85	39·309	Wood.	130	4·616	Public road.
86	11·582	Arable, road, & ruin.	131	10·744	Arable.
87	16·302	Arable & road.	132	·174	House, garden, &c.
88	·212	Wood.	133	5·681	Arable.
89	7·224	Arable.	134	10·198	Arable.
90	15·067	Arable.	135	9·754	Arable.
91	9·845	Arable & stream.	136	·860	Houses, garden, yard, &c.
92	7·590	Arable & stream.			
93	10·579	Wood, stream, & foot-path.	137	7·866	Arable.
94	26·867	Arable, ruins, & stream.	138	8·449	Arable.
95	15·755	Arable & road.	139	8·460	Arable.
96	15·551	Arable.	140	31·714	Wood, roads, stream, &c.
97	·814	Wood.	141	·501	Burial ground.
98	1·754	Wood.	142	1·695	Orchard & garden.
99	·820	House, garden, &c.	143	1·138	House, garden, &c.
100	2·005	Wood & footpath.	144	5·396	Arable & road.
101	1·402	Wood.	145	1·611	Arable.
102	23·730	Arable.	146	1·285	Houses, garden, yard, arable, &c.
103	·322	Wood.			
104	·300	Wood.	147	3·221	Arable.
105	28·536	Arable, &c.	148	·146	House & garden.
106	·397	Wood.	149	2·743	Arable, stream, &c.
107	21·957	Arable.	150	1·000	Church, road, grave-yard, &c.
108	·265	House, shed, arable, &c.	151	·784	Arable.
109	·158	Arable.	152	·518	House, road, &c.
110	·424	Brushwood, &c.	153	12·664	Arable.
111	·456	House, road, &c.	154	3·902	Turnpike road.
112	2·323	Arable & shed.	155	19·992	Wood, road, & stream.
113	1·774	Arable & house.	156	·110	Wood.
114	·099	Wood.	157	8·617	Wood & road.
115	13·781	Ornamental ground & ponds.	158	·236	Wood.
			159	·246	Wood.
	1304·081	<i>Carried forward.</i>		1642·758	<i>Carried forward.</i>

No. on Plan.	Area in Acres.	Description.	No. on Plan.	Area in Acres.	Description.
	1642·758	<i>Brought forward.</i>		1864·534	<i>Brought forward.</i>
160	4·444	Wood.	202	27·368	Stream (River Teith, part of).
161	1·994	Wood.			
162	10·923	Wood & road.	203	·168	Arable and brushwood (islands).
163	4·160	Arable & road.			
164	1·048	Wood.	204	12·869	Arable, marsh, & stream
165	20·958	Arable & road.	205	·159	Pond.
166	17·670	Arable.	206	20·737	Arable.
167	3·235	Arable & road.	207	37·200	Arable, roads, & stream
168	7·972	Arable.	208	·799	Houses, garden, yard, & arable.
169	22·729	Wood.			
170	8·191	Arable.	209	2·379	Public road.
171	2·787	Arable.	210	7·752	Arable & rough pasture.
172	·481	Arable.	211	·471	Houses, garden, yard, &c.
173	·996	Houses, garden, yard, &c.	212	·270	Road & rough pasture
174	·529	Road.	213	1·583	Embankment.
175	2·144	Orchard.	214	·213	Rough pasture.
176	·477	House, garden, &c.	215	65·472	Arable, marsh, stream, & rough pasture.
177	·146	Wood.			
178	3·017	Arable.	216	·745	Houses, garden, yard, road, &c.
179	1·813	Arable.			
180	2·271	Arable.	217	8·126	Arable & rough pasture.
181	9·101	Arable.	218	·082	Arable.
182	1·096	Wood (supposed Roman camp).	219	·285	Arable.
			220	11·771	Moss.
183	2·247	Wood & road.	221	212·140	Arable & roads.
184	6·012	Arable.	222	25·478	Arable.
185	1·537	Arable.	223	5·164	Arable.
186	2·778	Arable & road.	224	·067	Arable.
187	12·643	Arable.			
188	11·412	Wood, road, & rough pasture.		2305·832	
189	7·176	Arable.			
190	6·517	Scottish Central Railway, &c. (part of).			
191	7·235	Wood & rough pasture.			
192	2·010	Stream (River Allan, part of).			
193	8·127	Arable.			
194	1·347	Rough pasture and brushwood.			
195	2·885	Arable.			
196	7·867	Arable.			
197	1·033	Arable.			
198	·705	Houses, garden, yard, &c.			
199	·873	Arable.			
200	10·378	Arable & marsh.			
201	·812	Rough pasture and brushwood.			
	1864·534	<i>Carried forward.</i>			

RECAPITULATION.

2247·613	Land.
22·165	Public roads.
6·517	Railway.
29·537	Water.
2305·832	Area of the Ph. of Lecropt, in the County of Perth.
726·961	Area of the Ph. of Lecropt, in the County of Stirling.
3032·793	Total area of the Ph. of Lecropt, in the Counties of Perth & Stirling.

INDEX TO PLACES

IN THE

PARISH OF LECROPT.

COUNTY OF PERTH.

Name of Place.	No. of Sheet.		Descriptive Remarks.
	6-inch scale.	25·344-inch scale.	
Allan Water	CXXXII.	8	
Arnhall Castle	„	7	The ruins of an ancient castle.
Banks	„	6	Two small cottars' houses.
Biggins	„	3	Three dwelling houses.
Birch Park	„	7	A middle-sized park.
Blair Park	„	7	A large park.
Burnfoot	„	7	An old cottage.
Carse of Lecropt	„	7, 11	An extensive tract of land.
Castle Park	„	7	
Church	„	7	
Cockhill	„	3	A dwelling house.
Cow Park	„	7	A large park.
Craigarnhall	„	6	A farmsteading.
Easter Row	„	6	A cottars' house.
Greenocks	„	11	A farmsteading.
Greenyards	CXXV.	15	A farmsteading.
Heathershot	CXXXII.	11	A farmsteading.
Keir	„	7	A splendid mansion.
Knockhill	„	7	A farmsteading.
Manse	„	8	
Milsaybank	„	8	A dwelling house.
Mid Lecropt	„	7	A farmsteading.
North Lodge	„	7	A neat gate house.
Old Keir	„	11	A farmsteading.
River Teith	„	6	
Scottish Central Railway	„	8	
Sheep Park	„	7	
South Lodge	„	7	A very pretty gate house.
Steeds	„	11	A farmsteading.
Well Park	„	7	

PARISH OF LERWICK,
IN THE
COUNTY OF ORKNEY AND SHETLAND
(SHETLAND).

Price One Shilling.

PARTIAL OF LITERATURE

OF THE
SOCIETY OF LITERATURE AND ARTS
OF THE CITY OF LONDON

EXPLANATORY REMARKS

on the
an inch,
quare of

of each

is Book ;
ber and
ontained
included

are in-

-31'4.
contains
mber to
County

x miles,

3 Scales

... **H**

... **T**

... **T**

zon

quent

..C.F.
..T.C.
..C.W.
..Def.
..T.S.

ow the

lary of

ei

(1.) When the fence or other boundary is also the boundary of a Parish or other Civil Division, which does not follow the centre of the fence, the area is calculated to the Parish or other boundary, and not to the centre.

(2.) The fences, &c., bounding either side of a railway are included wholly within its area.

ORDNANCE SURVEY OF SCOTLAND

PARISH OF LERWICK

ORKNEY & SHETLAND (Shetland)

INDEX TO THE SHEETS



Scale of Index, One Inch to a Mile.

The heavy lines represent the Sheets of the County Map on the Scale of 6 inches to a mile.

The light lines represent the Sheets of the Parish Map on the Scale of $\frac{1}{2500}$, or 25.344 inches to a mile.

The Roman numerals (LIII) are the numbers of the County or Six-inch Maps.

The Roman numerals with plain figures affixed (LIII.13) are the numbers of the Parish or $\frac{1}{2500}$ Scale Maps.

ORDNANCE SURVEY OF SCOTLAND

PARISH OF LERWICK

ORKNEY & SHETLAND
(*Shetland*)


INDEX TO THE SHEETS

EXPLANATORY REMARKS

The Scale of the Parish Plans is the 1-2500th of the actual length on the ground, and is equal to 25·344 inches to a mile, or 3·157 chains to an inch, which is very approximately equal to one square inch to one acre, the square of 1·0018 inch being equal to one acre.

The length of each sheet is $1\frac{1}{2}$ miles, and the breadth 1 mile, the area of each sheet is therefore 960 acres.

Each enclosure has a reference number to the area which is given in this Book; in the case of towns and large villages encircled by a red band, one number and area only are given for the portion within the red band, unless they are contained in more than one parish, in which case a number is given for the portion included in each parish.








The Braces [] on the plans are to indicate that the spaces so braced are included under the same reference number.



The Altitudes in feet above the Mean Level of the Sea are written thus —31·4.

The Scale of the County Plans is 6 inches to a mile, and each sheet contains 16 sheets of the Parish Plans. There is therefore a double reference number to each sheet of the Parish Plans, as VI. 9., the first number referring to the County Plans, the second number to the Parish Plans.

The dimensions of the sheets on the Six-inch scale being four miles by six miles, the area is twenty-four square miles, equal to 15,360 acres.

The following are the characters employed on the Ordnance Plans on the Scales of 1-2500, and 6 inches to a mile :—

County Names		Hundreds or Wards	
Parishes, Ancient or Mother.....		Civil Parishes or Townships	
Extra Parochial		Division of Townships	
Municipal Wards.....			

Antiquities	<div> <div>ROMAN</div> <div> <i>Druidical or Saxon</i></div> <div> <i>Norman or Subsequent</i></div> </div>
-------------------	-----------------------------------------------------------------------------------------------------------------------------------------------------------------------------------------------------------------------------------------------------------------------------------

The descriptions of the boundaries are shown by the following initials :—

Centre of Stream	<i>C.S.</i>	Centre of Fence	<i>C.F.</i>
Centre of Road	<i>C.R.</i>	Top of Cop	<i>T.C.</i>
Side of Stream or Drain ...	<i>S.S.</i> or <i>S.D.</i>	Centre of Wall	<i>C.W.</i>
Root of Hedge	<i>R.H.</i>	Defaced	<i>Def.</i>
Face of Wall	<i>F.W.</i>	Track of Stream.....	<i>T.S.</i>
Undefined.....			<i>Und.</i>

Where a change occurs in the boundaries, the symbol [o—o] is used to show the part at which the change takes place.

N.B.—The areas are computed to the centre of fence, or other boundary of enclosure, except in the following cases :—

(1.) When the fence or other boundary is also the boundary of a Parish or other Civil Division, which does not follow the centre of the fence, the area is calculated to the Parish or other boundary, and not to the centre.

(2.) The fences, &c., bounding either side of a railway are included wholly within its area.

N.B.—To convert Decimal Fractions of an Acre into Roods and Perches, multiply the decimal first by 4 and then by 40, preserving the same number of decimals in the product.

Examples—

Acres.
633·357
4
1·428
40

Acres.
527·013
4
·052
40

A. R. P.
633 1 17

17·120

A. R. P.
527 0 2

2·080

TABLE

FOR CONVERTING DECIMAL PARTS OF AN ACRE INTO ROODS AND PERCHES.

Perch.	0 Rood.	1 Rood.	2 Roods.	3 Roods.	Perch.	0 Rood.	1 Rood.	2 Roods.	3 Roods.
0	·000	·250	·500	·750	21	·131	·381	·631	·881
1	·006	·256	·506	·756	22	·137	·387	·637	·887
2	·012	·262	·512	·762	23	·144	·394	·644	·894
3	·019	·269	·519	·769	24	·150	·400	·650	·900
4	·025	·275	·525	·775	25	·156	·406	·656	·906
5	·031	·281	·531	·781	26	·162	·412	·662	·912
6	·037	·287	·537	·787	27	·169	·419	·669	·919
7	·044	·294	·544	·794	28	·175	·425	·675	·925
8	·050	·300	·550	·800	29	·181	·431	·681	·931
9	·056	·306	·556	·806	30	·187	·437	·687	·937
10	·062	·312	·562	·812	31	·194	·444	·694	·944
11	·069	·319	·569	·819	32	·200	·450	·700	·950
12	·075	·325	·575	·825	33	·206	·456	·706	·956
13	·081	·331	·581	·831	34	·212	·462	·712	·962
14	·087	·337	·587	·837	35	·219	·469	·719	·969
15	·094	·344	·594	·844	36	·225	·475	·725	·975
16	·100	·350	·600	·850	37	·231	·481	·731	·981
17	·106	·356	·606	·856	38	·237	·487	·737	·987
18	·112	·362	·612	·862	39	·244	·494	·744	·994
19	·119	·369	·619	·869	40	·250	·500	·750	1·000
20	·125	·375	·625	·875					

PARISH OF LERWICK,

IN THE

COUNTY OF ORKNEY AND SHETLAND—(SHETLAND).

No. of Sheet and Plan and No. on Plan.	Area in Acres.	No. of Sheet and Plan and No. on Plan.	Area in Acres.	No. of Sheet and Plan and No. on Plan.	Area in Acres.
Sheet LIII. 5:—		Sheet LIII. 13:—		Sheet LIII. 13:—	
1	2.764	(cont ^d .) 36	.817	(cont ^d .) 74	.508
2	1.276	37	1.216	75	.390
3	1.447	38	1.084	76	1.107
		39	.187	77	.618
Sheet LIII. 9:—		40	.245	78	1.364
4	28.191	41	1.118	79	1.121
5	3.464	42	8.332	80	3.119
6	.749	43	1.186	81	.685
7	.685	44	2.713	82	.471
8	.735	45	2.242	83	1.436
9	9.846	46	.184	84	58.089
10	19.463	47	2.770	85	8.445
11	13.866	48	1.137	86	3.527
12	12.795	49	2.122	87	1.552
13	.256	49a	1.415	88	.620
14	12.949	50	5.408	89	.195
15	14.242	51	1.081	90	.595
16	1.166	52	.917	91	.445
17	105.433	53	.554	92	3.063
18	1.740	54	.428	93	4.469
19	4.634	55	1.354	94	1.619
20	6.755	56	1.865	95	1.784
21	.304	57	3.244	96	.528
22	.137	58	2.081	97	.429
		59	.764	98	1.568
Sheet LIII. 13:—		60	1.254	99	.926
23	7.638	61	.359	100	1.111
24	4.387	62	.481	101	1.731
25	4.773	63	1.826	102	.847
26	.652	64	1.084	103	1.853
27	2.565	65	.574	104	1.888
28	1.987	66	.247	105	2.088
29	1.594	67	.670	106	.779
30	2.562	68	.862	107	1.154
31	2.076	69	1.219	108	2.650
32	2.009	70	2.154	109	2.893
33	2.078	71	2.782	110	.312
34	2.239	72	.909	111	.499
35	3.038	73	.831	112	.599

PARISH OF LERWICK.

No. of Sheet and Plan and No. on Plan.	Area in Acres.	No. of Sheet and Plan and No. on Plan.	Area in Acres.	No. of Sheet and Plan and No. on Plan.	Area in Acres.
Sheet LIII. 13:— (cont ^d .)		Sheet LIII. 13:— (cont ^d .)		Sheet LIII. 14:—	
113	.801	163	.808	211	1.656
114	.788	164	.801	212	1.422
115	1.556	165	.920	213	.061
116	47.292	166	.178	214	.778
116a	.241	167	1.734	215	3.631
117	4.315	168	7.479	216	3.442
118	4.675	169	.327	217	1.531
119	2.086	170	1.358	218	2.434
120	2.203	171	2.617	219	2.719
121	.409	172	4.952	220	4.727
122	.512	173	8.136	221	.837
123	.847	174	.589	222	.521
124	3.166	175	.664	223	1.920
125	2.717	176	4.611	224	.249
126	.593	177	.577	225	2.215
127	.460	178	1.737	226	1.368
128	.150	179	.949	227	1.143
129	.251	180	4.234	228	2.361
130	6.279	181	.224	229	.104
131	.344	182	2.410	230	3.536
132	2.022	183	1.370	231	4.541
133	.146	184	.291	232	2.045
134	.352	185	6.006	Sheet LVI. 4:—	
135	.682	186	.918	233	11.873
136	1.319	187	5.203	Sheet LVII. 1:—	
137	1.009	188	.210	234	.161
138	1.386	189	5.000	235	.491
139	2.058	190	.382	236	.135
140	.419	191	12.270	237	1.715
141	1.080	192	.384	238	13.552
142	1.311	193	.278	239	.129
143	.272	194	.078	240	2.115
144	2.532	195	14.799	241	.464
145	1.649	196	.483	242	17.403
146	1.119	197	.858	243	1.719
147	.283	198	7.041	244	.102
148	.531	199	1.514	245	6.078
149	.917	200	.193	246	.212
150	.774	201	.296	247	1.840
151	.200	202	6.216	248	.452
152	2.185	203	1.166	249	3.366
153	2.240	204	.188	250	2.870
154	.505	204a	.099	251	.348
155	1.332	205	1.530	252	2.171
156	10.211	206	.145	253	3.156
157	14.297	207	1.226	254	.274
158	.429	208	2.210	255	.619
159	.797	208a	.229	256	.395
160	1.128	209	3.758	257	2.562
161	.595	210	1.688		
162	1.111				

PARISH OF LERWICK.

3

No. of Sheet and Plan and No. on Plan.	Area in Acres.	No. of Sheet and Plan and No. on Plan.	Area in Acres.	No. of Sheet and Plan and No. on Plan.	Area in Acres.
Sheet LVII. 1:—		Sheet LVII. 1:—		Sheet LVII. 1:—	
(cont ^d .) 258	1·294	(cont ^d .) 277	2·852	(cont ^d .) 297	·214
258 ^a	·375	278	1·976	298	2·732
259	2·180	279	2·870	299	5·052
260	3·672	280	1·402	300	2·902
261	1·068	281	4·929	301	45·982
262	1·057	282	3·642	302	2·772
263	8·867	283	4·257	303	11·413
264	·111	284	6·041	Area of the numbered part of the Parish - Moorland, &c. (unnumbered) Town of Ler- wick - Foreshire - Sandy Loch -	
265	49·126	285	1·337		
266	3·078	286	·461		
267	·446	287	1·236		
268	1·699	288	3·088	1122·468	
269	·565	289	·776	1838·222	
270	87·133	290	·766	80·044	
271	·897	291	1·765	74·203	
272	5·235	292	2·475	43·883	
273	·767	293	1·247	Total area of the Parish - 3158·820	
274	·745	294	2·172		
275	3·464	295	1·842		
276	1·472	296	2·375		

RECAPITULATION.

2936·396	Land.
30·534	Roads.
117·687	Water.
74·203	Foreshore.
<hr/>	
3158·820	Total area of the Parish of Lerwick, in the County of Orkney and Shetland—(Shetland).

INDEX TO PLACES

IN THE

PARISH OF LERWICK.

COUNTY OF ORKNEY AND SHETLAND—(SHETLAND).

Name of Place.	No. of Sheet.		Name of Place.	No. of Sheet.	
	6-inch scale.	25·344 in. scale.		6-inch scale.	25·344 in. scale.
Anderson's Institute	LIII.	14	Lowersound -	LVII.	1
Annsbrae House -	"	13	Montfield - -	LIII.	13
Annsbrae Place -	"	"	Mounthooly Street		
Bankfield -	LVII.	1	Hall - -	"	"
Bellevue House -	LIII.	13	Nabb Hospital -		14
Braeside Cottage -	"	"	Ness-of-sound -	LVII.	1
Brucefield - -	"	"	New Town - -	LIII.	13
Claremont Place -	"	"	Old House of Leog	"	14
Clickhimin - -	"	"	Outset of Holms-		
County Buildings -	"	"	garth - -	"	9
Dalhousie Cottage	"	"	Prospect House -	"	13
Fort Charlotte -	"	"	Queendale House -	"	14
Freefield - -	"	"	Queen's Hotel -	"	13
Garthspool -	"	"	Roadside Cottage -	"	"
Glenfarquhar -	"	"	Rose Cottage -	"	13
Grantfield - -	"	"	Sand - -	LVII.	1
Greenfield Cottage	"	"	Seafeld - -	"	"
Grimista - -	"	9	Sound - -	"	"
Hayfield - -	"	13	St. Magnus's Church		
Hayfield Cottage -	"	"	(Episcopalian) -	LIII.	14
Helendale - -	"	"	Twageos - -	"	"
Helendale Cottage	"	"	Union Bank -		13
House of Leog -	"	14	Uppersound -	LVII.	1
Jessiefield Cottage	"	13	Viewforth House -	LIII.	13
Kvelro - -	"	14	Westhall - -	LVII.	1
Lerwick - -	"	13	Zetland Hotel -	LIII.	13
Lochside - -	"	"			
Lochside Cottage -	"	"			

L O N D O N :

Printed by GEORGE E. EYRE and WILLIAM SPOTTISWOODE,
Printers to the Queen's most Excellent Majesty.

For Her Majesty's Stationery Office.

[-50.-8/80.]



ORDNANCE SURVEY OF SCOTLAND.

BOOK OF REFERENCE TO THE PLAN

OF THE

PARISH OF LESMAHAGOW,

IN THE

COUNTY OF LANARK,

CONTAINING 41533·549 ACRES.

COLONEL HENRY JAMES, R.E., F.R.S., F.G.S.,

SUPERINTENDENT OF THE ORDNANCE SURVEY.

PRINTED AT THE ORDNANCE SURVEY OFFICE, SOUTHAMPTON.

1860.



COUNTY OF ESSEX

PARISH OF EPPINGHAM

CHURCH OF ST. MARY

CHURCH OF ST. MARY

CHURCH OF ST. MARY

CHURCH OF ST. MARY

CHURCH OF ST. MARY

CHURCH OF ST. MARY

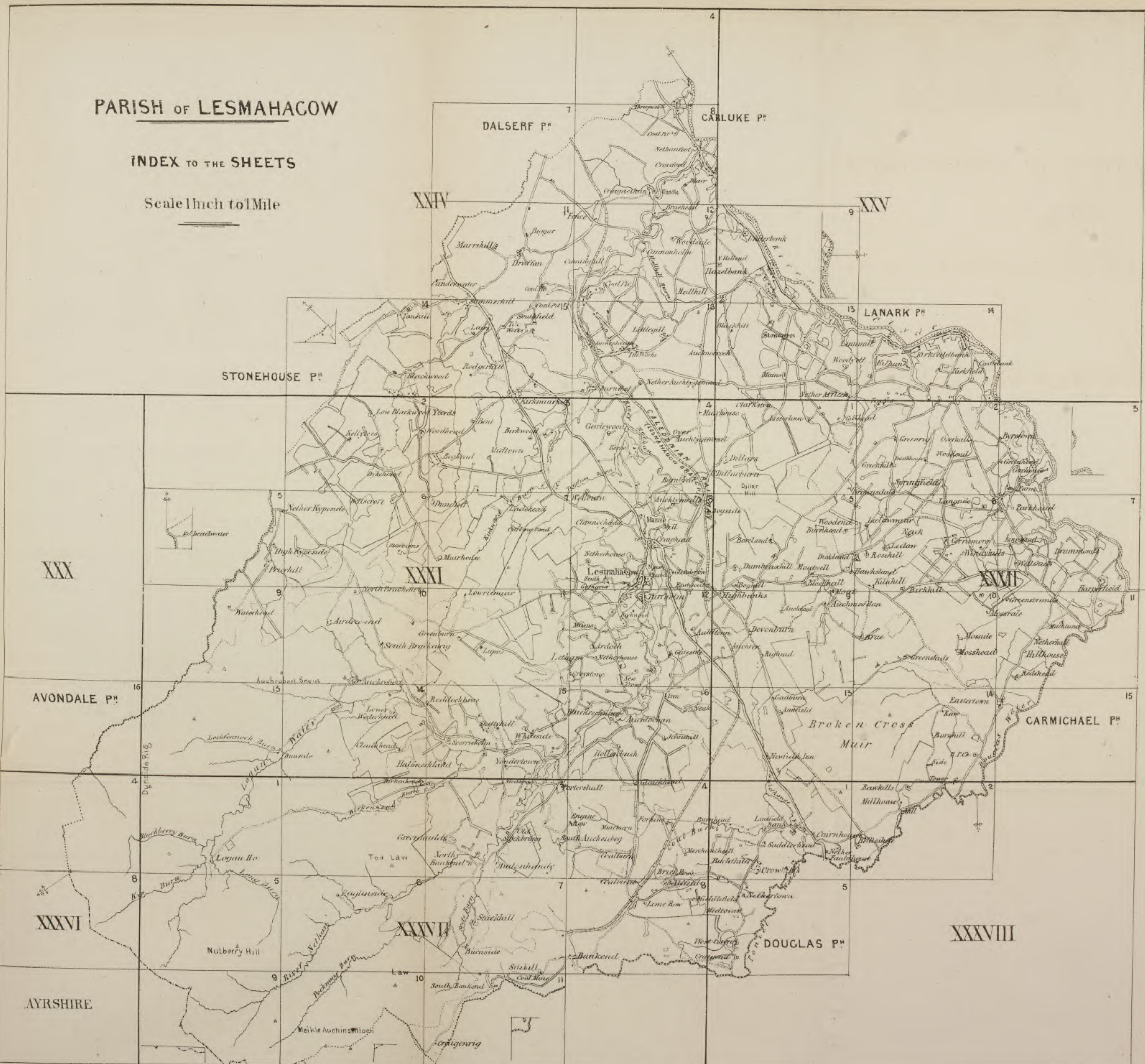


where a change occurs in the boundaries, the symbol [O—O] is used to shew the part at which the change takes place.

PARISH OF LESMAHACOW

INDEX TO THE SHEETS

Scale 1 Inch to 1 Mile



SURVEYED BY LIEUT^T PRATT, R. E.

Printed under the Direction of Captⁿ A. de C. Scott, R. E.

WILLIAM L. CARMICHAEL

1882-1883

1884-1885

1886-1887

1888

1889

1890-1891

EXPLANATORY REMARKS.

The Scale of the Parish Plans is the 1-2500th of the actual length on the ground, and is equal to 25·344 inches to a mile, which is very approximately equal to one square inch to one acre, the square of 1·0018 inch being equal to one acre.

The length of each sheet is $1\frac{1}{2}$ miles, and the width 1 mile, the area of each sheet is therefore 960 acres.

Each enclosure has a reference number to the area which is given in this Book.

The Braces (*f*) on the plans are to indicate that the spaces so braced are included under the same reference number.

The Altitudes in feet above the Mean Level of the Sea are written thus—31·4.

The Scale of the Plans of the County is 6 inches to a mile, and each sheet contains the same area as 16 sheets of the Parish Plans. There is therefore a double reference number to each sheet, as VI. 9., the Roman Numerals referring to the County Plans, the Arabic Figures to the Parish Plans.

The following are the characters employed on the Ordnance Plans on the Scales of 1-2500, and 6 inches to a mile:—

County Names	©	Hundreds or Wards	W
Parishes	P	Townships	T
Extra Parochial.	E	Division of Townships	T

Antiquities	<div style="display: inline-block; vertical-align: middle; font-size: 3em;">{</div> <div style="display: inline-block; vertical-align: middle;"> ROMAN Druidical or Saxon Norman or Subsequent </div>
-------------------	-------------------------------------------------------------------------------------------------------------------------------------------------------------------------------------------------------------------------------------------------------

The descriptions of the boundaries are shewn by the following initials:—

Centre of Stream	C. S.	Centre of Fence	C. F.
Centre of Road	C. R.	Top of Cop	T. C.
Side of Stream or Drain S. S. or S. D.	S. S. or S. D.	Centre of Wall	C. W.
Root of Hedge	R. H.	Defaced	Def.
Face of Wall	F. W.	Track of Stream	T. S.
Undefined	Und.		

Where a change occurs in the boundaries, the symbol [o—o] is used to shew the part at which the change takes place.

TABLE

FOR CONVERTING DECIMAL PARTS OF AN ACRE INTO ROODS AND PERCHES.

PERCHES.	0 ROOD.	1 ROOD.	2 ROODS.	3 ROODS.
0	0.000	0.250	0.500	0.750
1	0.006	0.256	0.506	0.756
2	0.012	0.262	0.512	0.762
3	0.019	0.269	0.519	0.769
4	0.025	0.275	0.525	0.775
5	0.031	0.281	0.531	0.781
6	0.037	0.287	0.537	0.787
7	0.044	0.294	0.544	0.794
8	0.050	0.300	0.550	0.800
9	0.056	0.306	0.556	0.806
10	0.062	0.312	0.562	0.812
11	0.069	0.319	0.569	0.819
12	0.075	0.325	0.575	0.825
13	0.081	0.331	0.581	0.831
14	0.087	0.337	0.587	0.837
15	0.094	0.344	0.594	0.844
16	0.100	0.350	0.600	0.850
17	0.106	0.356	0.606	0.856
18	0.112	0.362	0.612	0.862
19	0.119	0.369	0.619	0.869
20	0.125	0.375	0.625	0.875
21	0.131	0.381	0.631	0.881
22	0.137	0.387	0.637	0.887
23	0.144	0.394	0.644	0.894
24	0.150	0.400	0.650	0.900
25	0.156	0.406	0.656	0.906
26	0.162	0.412	0.662	0.912
27	0.169	0.419	0.669	0.919
28	0.175	0.425	0.675	0.925
29	0.181	0.431	0.681	0.931
30	0.187	0.437	0.687	0.937
31	0.194	0.444	0.694	0.944
32	0.200	0.450	0.700	0.950
33	0.206	0.456	0.706	0.956
34	0.212	0.462	0.712	0.962
35	0.219	0.469	0.719	0.969
36	0.225	0.475	0.725	0.975
37	0.231	0.481	0.731	0.981
38	0.237	0.487	0.737	0.987
39	0.244	0.494	0.744	0.994
40	0.250	0.500	0.750	1.000

N.B.—To convert Decimal Fractions of an Acre into Roods and Perches, multiply the decimal first by 4 and then by 40, preserving the same number of decimals in the product.

EXAMPLE 1.

633.357 Acres.

4

1.428

40

A. R. P.
633 1 17 17.120

EXAMPLE 2.

527.013 Acres.

4

.052

40

A. R. P.
527 0 2 2.080

1870

THE following table shows the results of the census taken on the 1st of April 1870.

Age	Sex	Male	Female	Total
0-4	Male	12,000	10,000	22,000
0-4	Female	10,000	12,000	22,000
5-9	Male	11,000	9,000	20,000
5-9	Female	9,000	11,000	20,000
10-14	Male	10,000	8,000	18,000
10-14	Female	8,000	10,000	18,000
15-19	Male	9,000	7,000	16,000
15-19	Female	7,000	9,000	16,000
20-24	Male	8,000	6,000	14,000
20-24	Female	6,000	8,000	14,000
25-29	Male	7,000	5,000	12,000
25-29	Female	5,000	7,000	12,000
30-34	Male	6,000	4,000	10,000
30-34	Female	4,000	6,000	10,000
35-39	Male	5,000	3,000	8,000
35-39	Female	3,000	5,000	8,000
40-44	Male	4,000	2,000	6,000
40-44	Female	2,000	4,000	6,000
45-49	Male	3,000	1,000	4,000
45-49	Female	1,000	3,000	4,000
50-54	Male	2,000	1,000	3,000
50-54	Female	1,000	2,000	3,000
55-59	Male	1,000	1,000	2,000
55-59	Female	1,000	1,000	2,000
60-64	Male	1,000	1,000	2,000
60-64	Female	1,000	1,000	2,000
65-69	Male	1,000	1,000	2,000
65-69	Female	1,000	1,000	2,000
70-74	Male	1,000	1,000	2,000
70-74	Female	1,000	1,000	2,000
75-79	Male	1,000	1,000	2,000
75-79	Female	1,000	1,000	2,000
80-84	Male	1,000	1,000	2,000
80-84	Female	1,000	1,000	2,000
85-89	Male	1,000	1,000	2,000
85-89	Female	1,000	1,000	2,000
90-94	Male	1,000	1,000	2,000
90-94	Female	1,000	1,000	2,000
95-99	Male	1,000	1,000	2,000
95-99	Female	1,000	1,000	2,000
100+	Male	1,000	1,000	2,000
100+	Female	1,000	1,000	2,000

THE following table shows the results of the census taken on the 1st of April 1870.

THE following table shows the results of the census taken on the 1st of April 1870.

PARISH OF LESMAHAGOW,

IN THE

COUNTY OF LANARK.

No. of Sheet.	No. on Plan.	Area in Acres.	Description.
XXIV. 4.	1	·538	Brushwood & trees.
"	2	44·626	Arable.
"	3	2·058	Brushwood & trees, with slope.
"	4	·762	Quarry.
"	5	6·259	Arable.
"	6	15·574	Arable.
"	7	·365	Houses & yard.
"	8	·438	Houses, garden, &c.
"	9	·100	Orchard.
"	10	·559	Orchard.
"	11	·163	Houses & garden.
"	12	1·530	Orchard.
"	13	·383	Road.
"	14	4·129	Arable.
"	15	·632	Road.
"	16	12·776	Arable.
"	17	6·113	Arable, &c.
"	18	1·137	Brushwood (island).
XXIV. 8.	19	31·804	Fir.
"	19a	·080	Road (part of).
"	20	·902	Furze.
"	21	4·062	Arable.
"	22	4·094	Fir.
"	23	·259	Furze.
"	24	·501	Cart track.
"	25	8·057	Arable.
"	26	2·327	Orchard.
"	27	·173	House & yard.
"	28	·731	Arable.
"	29	·158	House.
"	30	·450	Orchard.
"	31	2·105	Arable.
"	32	·953	Arable.
"	33	2·959	Arable.
"	34	10·719	Arable.
"	35	·434	Brushwood & trees.
"	36	104·881	Pasture, moss, &c.
"	37	12·595	Arable.
"	38	14·286	Arable.
"	39	27·290	Furze & arable.
		327·962	<i>Carried forward.</i>

No. of Sheet.	No. on Plan.	Area in Acres.	Description.
		327·962	<i>Brought forward.</i>
XXIV. 8.	40	1·061	Occupation road.
"	41	12·955	Arable.
"	42	·531	Brushwood & trees.
"	43	·332	Waste & coal pit.
"	44	6·274	Arable.
"	45	9·062	Arable.
"	46	13·959	Arable.
"	47	4·498	Arable.
"	48	8·220	Arable.
"	49	·666	Pasture, furze, brushwood, &c.
"	50	1·598	Arable.
"	50a	·453	Cart track.
"	51	·596	Wood.
"	52	4·287	Arable, &c.
"	53	8·575	Arable.
"	54	7·343	Arable.
"	55	4·713	Arable.
"	56	·661	House, orchard, & garden.
"	57	·460	Arable & engine house.
"	58	1·060	Houses, yard, & orchard.
"	59	2·525	Arable.
"	60	·629	Houses, yards, garden, &c.
"	61	3·256	Arable, &c.
"	62	·392	Houses & orchard.
"	63	9·809	Arable.
XXV. 5.	64	·988	Houses, yard, pasture, &c.
"	64a	·306	Private road.
"	65	4·195	Arable & fruit trees.
"	65a	·141	Garden.
"	66	·277	Wood.
"	67	2·511	Arable.
"	68	2·705	Gardens.
"	69	·933	House & orchard.
"	70	·444	House, yard, & garden.
XXIV. 7.	71	34·100	Arable & moss.
XXIV. 8.	72	1·094	Pasture.
"	73	32·963	Fir.
"	74	18·565	Arable.
"	74a	14·058	Arable.
"	75	11·076	Arable.
"	76	17·745	Arable.
"	77	11·838	Arable.
"	78	11·185	Arable.
"	79	11·825	Arable.
"	80	10·442	Arable.
"	81	5·761	Arable.
"	82	6·055	Arable.
"	83	6·464	Arable.
"	84	17·485	Wood & rocks.
"	85	1·737	Wood.
		656·770	<i>Carried forward.</i>

No. of Sheet.	No. on Plan.	Area in Acres.	Description.
		656·770	<i>Brought forward.</i>
XXIV. 8.	86	5·322	Arable, &c.
"	87	·063	Fir.
"	88	2·486	Orchards.
"	89	3·455	Arable.
"	90	1·098	Orchards.
"	91	1·531	Arable, &c.
"	92	8·846	County Road.
"	93	·742	Arable & saw mill.
"	94	·639	Houses, garden, & orchard.
"	95	1·215	Houses & orchard.
"	96	·817	Road.
"	97	3·480	Orchard, garden, & fir.
"	98	9·761	Arable.
XXV. 5.	99	·383	Houses & gardens.
"	100	·487	Arable.
"	101	·839	Arable.
"	102	·766	Arable.
"	103	1·005	Arable.
"	104	1·478	Houses, shrubbery, & garden.
"	105	1·233	Arable.
"	106	·351	Orchard.
XXIV. 7.	107	25·617	Arable & moss.
"	108	10·965	Arable.
"	109	11·209	Arable.
"	110	11·704	Arable.
"	111	1·233	Houses, yards, & gardens.
XXIV. 8.	112	35·772	Arable.
"	113	12·340	Arable.
"	114	5·009	Arable.
"	115	17·333	Arable.
"	116	5·913	Arable.
"	117	1·088	Brushwood & trees.
"	118	3·337	Brushwood & trees.
"	118a	·719	Pasture.
"	119	3·638	Brushwood & furze.
"	120	9·653	Arable.
"	121	·600	Pasture.
"	122	·268	Pasture.
"	123	6·634	Arable.
"	124	1·894	Brushwood & trees.
"	124a	·286	Pasture.
"	125	7·409	Arable, pasture, &c.
"	126	2·531	Houses, yards, orchard, &c.
"	126a	·146	Pasture.
"	127	4·179	Brushwood, trees, &c.
"	128	3·765	Brushwood, trees, &c.
"	129	14·817	Arable.
"	130	1·699	Coal pit, waste, & garden.
"	131	1·500	Brushwood & trees.
"	132	·365	House & garden.
		904·390	<i>Carried forward.</i>

No. of Sheet.	No. on Plan.	Area in Acres.	Description.
		904·390	<i>Brought forward.</i>
XXIV. 8.	133	10·447	Pasture, scattered brushwood, &c.
„	134	·378	Garden & orchard.
„	135	·414	Brushwood & trees.
„	136	2·937	Arable.
„	137	3·431	Arable.
„	138	·603	Orchard.
„	139	3·306	Arable.
„	140	1·974	Houses, gardens, & orchards.
„	141	2·558	Houses, gardens, & orchard.
XXV. 5.	141a	·299	Road.
XXIV. 8.	142	4·592	Arable.
„	143	2·630	Arable.
„	144	4·097	Arable.
„	145	2·060	Arable.
„	146	·958	Houses, yards, & orchards.
„	146a	·227	Pasture.
„	147	2·231	Arable.
„	147a	·152	Pasture.
„	148	6·093	Arable.
„	149	1·546	Arable.
„	150	2·938	Arable.
„	151	·177	Wood.
„	152	3·225	Arable.
„	153	2·620	Arable.
„	154	1·129	Orchard.
„	155	·942	Houses, garden, orchard, &c.
XXV. 5.	156	2·877	Houses, yards, gardens, &c.
XXIV. 8.	157	3·084	Arable.
„	158	3·520	Orchard.
XXV. 5.	159	·568	Arable.
XXIV. 8.	160	·174	Road.
XXV. 5.	161	·376	House & orchard.
XXIV. 7.	162	8·456	Arable.
„	162a	·209	Pasture.
„	163	7·362	Arable.
XXIV. 11.	164	20·028	Arable.
XXIV. 7.	165	17·158	Arable.
„	166	24·359	Arable.
XXIV. 11.	167	12·802	Arable.
XXIV. 8.	168	4·884	Arable.
„	169	8·579	Arable.
XXIV. 12.	170	9·050	Arable.
XXIV. 8.	171	1·332	Arable.
XXIV. 12.	172	4·654	Arable.
XXIV. 8.	173	4·466	Arable.
„	174	7·899	Arable.
„	174a	·934	Cart track.
XXIV. 12.	175	41·479	Arable.
XXIV. 8.	176	9·042	Arable.
„	177	3·443	Wood.
		1163·089	<i>Carried forward.</i>

No. of Sheet.	No. on Plan.	Area in Acres.	Description.
		1163·089	<i>Brought forward.</i>
XXIV. 8.	178	7·240	Arable.
"	179	·413	Brushwood & trees.
"	180	2·142	Pasture & furze.
"	181	3·827	Arable.
XXIV. 12.	182	1·472	Arable.
XXIV. 8.	183	7·971	Arable.
"	184	12·059	Arable.
"	185	·773	Occupation road.
"	186	7·607	Arable.
"	187	1·168	Arable.
"	188	·321	House & garden.
"	189	3·009	Arable.
"	190	3·201	Arable.
"	191	1·240	Arable.
XXIV. 12.	192	5·727	Arable.
"	193	10·410	Arable.
"	194	1·128	Occupation road.
XXV. 9.	195	1·148	Arable.
"	196	8·964	Wood.
XXV. V.	197	2·053	Wood.
XXIV. 11.	198	1·985	Cander Loch (part of).
"	199	15·891	Fir.
"	200	21·763	Arable.
"	201	30·032	Arable.
"	202	14·812	Arable.
"	203	·407	Arable.
"	204	7·878	Arable.
"	205	16·760	Arable.
"	206	6·906	Arable.
"	207	13·326	Arable.
"	208	10·458	Arable.
XXIV. 7.	208a	·073	Arable.
XXIV. 11.	209	·898	Tile & brick work.
"	210	18·885	Arable.
"	211	3·771	Arable.
"	212	·974	Houses, yards, & garden.
"	213	·240	Private road.
"	214	12·006	Arable.
"	215	12·970	Arable.
"	216	11·922	Arable.
"	217	14·831	Arable.
XXIV. 12.	218	9·724	Arable.
"	219	11·790	Arable.
"	220	12·672	Arable.
"	220a	·289	Pasture.
XXIV. 7.	221	3·306	Parish road.
XXIV. 12.	222	4·974	Arable.
"	223	2·488	Houses, yards, garden, &c.
"	224	6·556	Arable.
"	225	5·363	Arable.
		1518·915	<i>Carried forward.</i>

No. of Sheet.	No. on Plan.	Area in Acres.	Description.
		1518·915	<i>Brought forward.</i>
XXIV. 12.	226	1·475	Parish road.
”	227	3·870	Arable.
”	228	8·709	Arable.
”	229	6·825	Arable.
”	230	6·332	Arable.
”	231	8·000	Arable.
”	232	5·632	Brushwood & trees.
”	233	13·902	Arable.
”	234	3·076	Pasture.
”	235	·704	Brushwood & trees.
”	236	8·093	Arable.
”	237	3·274	Orchard.
”	238	·658	Wood.
”	239	·707	Orchard.
”	240	·686	Houses, orchard, &c.
”	241	1·547	Parish road.
”	242	·703	Arable.
”	243	1·109	Arable.
”	244	1·121	Orchard.
”	245	·636	Coora Mill, wood, houses, &c.
”	246	·152	Wood.
”	247	2·987	Arable.
”	248	5·132	Arable, &c.
”	249	8·401	Arable.
”	250	7·005	Arable.
”	251	6·611	Arable.
”	252	7·770	Arable.
”	253	5·384	Parish Road.
”	254	·143	Arable.
”	255	5·887	Arable.
”	256	·446	Fir.
”	257	2·298	Arable.
”	258	2·204	Arable.
”	259	10·220	Arable.
”	260	1·297	House & orchards.
”	261	1·591	Arable.
”	261a	1·008	Brushwood & trees.
XXV. 9.	262	13·240	Arable.
”	263	·686	House & orchard.
”	263a	1·245	Railway.
”	264	10·446	Arable.
”	265	1·272	Wood.
”	266	·732	Orchard.
”	267	·669	Wood.
”	268	4·722	Wood.
”	268a	1·494	Coal, waste, &c.
”	269	5·642	Arable.
”	269a	·168	House & garden.
”	270	4·395	Arable.
”	271	1·879	Arable.
		1711·100	<i>Carried forward.</i>

No. of Sheet.	No. on Plan.	Area in Acres.	Description.
		1711.100	<i>Brought forward.</i>
XXV. 9.	272	4.612	Arable.
"	272a	.936	Strip of brushwood.
"	273	2.101	Houses, yard, garden, &c.
"	274	.573	Road.
"	275	1.409	Orchard & yard.
"	276	1.914	Arable.
"	277	4.562	Arable.
"	278	2.337	Arable (island with strips of wood).
"	279	4.879	Arable.
"	280	8.192	Arable, &c.
XXIV. 11.	281	20.270	Arable.
"	282	.289	Occupation road.
"	283	11.562	Arable.
"	284	33.519	Arable.
"	285	21.196	Arable.
"	286	16.850	Arable.
"	287	.760	Private road.
"	288	.782	Houses, yard, & gardens.
"	288a	.293	Private road.
"	289	20.873	Arable.
"	290	14.427	Arable.
"	291	21.063	Arable.
"	291a	.318	Private road.
"	292	2.245	Houses, yards, & gardens.
"	293	1.606	Arable.
"	294	13.332	Arable.
"	295	1.423	Houses, yards, & garden.
"	296	8.723	Arable.
"	297	6.884	Parish road.
"	298	7.794	Meadow & arable.
"	299	1.956	Arable.
"	300	9.062	Arable.
"	301	28.771	Arable.
"	302	1.195	Parish road.
"	303	23.399	Arable.
"	304	4.892	Occupation road.
"	305	25.441	Arable.
"	306	5.456	Arable.
XXIV. 12.	307	7.339	Arable.
"	308	6.755	Arable.
"	309	7.261	Arable.
"	310	.450	Private road.
"	311	4.188	Arable.
"	312	7.117	Arable.
"	312a	1.108	Arable.
"	313	2.116	Arable.
"	313a	3.221	Arable.
"	314	.801	Arable.
"	315	1.283	Arable.
"	316	.841	House, yard, garden, &c.
		2089.476	<i>Carried forward.</i>

No. of Sheet.	No. on Plan.	Area in Acres.	Description.
XXIV. 12.	317	2089·476	<i>Brought forward.</i>
"	318	1·234	Arable.
"	319	5·780	Arable.
"	319a	7·123	Brushwood & trees.
"	320	·430	Pasture.
"	321	8·541	Arable.
"	322	5·622	Arable & pasture.
"	322	19·634	Arable.
"	323	4·348	Arable.
"	324	8·759	Arable.
"	325	1·303	Wood.
"	326	5·758	Arable.
"	327	3·858	Arable, &c.
"	328	4·790	Arable.
"	329	3·093	Arable.
"	330	·328	Road, houses, & yard.
"	331	2·256	Arable.
"	332	·295	Private road.
"	333	1·043	Houses, yards, & orchards.
"	333a	1·504	Wood.
"	334	7·744	Arable.
"	335	·385	Brushwood & trees.
"	336	1·772	Wood.
"	337	·584	Brushwood & trees.
"	338	4·430	Arable.
"	339	4·871	Arable.
"	340	2·684	Orchard.
"	341	6·394	Arable.
"	342	·608	Occupation road.
"	343	10·422	Arable.
"	344	11·020	Arable.
"	345	·824	Brushwood & trees.
"	346	8·727	Arable.
"	347	9·317	Arable.
"	348	6·152	Arable.
"	349	·972	Houses, yards, & garden.
"	350	1·620	Arable.
"	351	5·019	Arable.
"	352	4·053	Arable.
"	353	9·500	Arable.
"	354	6·599	Arable.
"	355	10·415	Arable.
"	356	12·868	Arable.
"	357	7·507	Arable.
"	358	9·056	Arable.
"	359	10·878	Arable.
"	359a	·497	Private road.
XXV. 9.	360	15·835	Arable.
"	361	13·076	Arable.
"	361a	1·149	Houses, yards, & garden.
"	362	12·783	Arable.
		2372·936	<i>Carried forward.</i>

No. of Sheet.	No. on Plan.	Area in Acres.	Description.
		2372·936	<i>Brought forward.</i>
XXV. 9.	363	18·302	Arable.
„	364	17·518	Arable.
„	365	11·366	Arable.
„	366	11·735	Arable.
„	366a	·102	Wood.
XXIV. 10.	367	·180	House & garden.
„	368	5·222	Arable.
„	369	·121	Island.
XXIV. 11.	370	5·802	Arable.
„	371	19·394	Arable.
„	372	1·516	Arable.
„	373	·536	Private road.
„	374	·418	Houses, yard, & garden.
„	375	·451	Yard.
„	376	12·979	Arable.
„	377	9·581	Arable.
„	378	3·316	Arable.
„	379	12·613	Arable.
„	380	·771	House & garden.
„	381	11·005	Arable.
„	382	2·210	Arable.
„	383	23·504	Arable.
„	384	·433	Fir & furze.
„	385	6·929	Arable.
„	386	28·711	Arable.
„	387	32·767	Arable.
„	388	15·566	Arable.
„	389	17·239	Arable.
„	390	·958	Coal pit, gardens, waste, &c.
„	391	17·085	Arable.
„	392	6·395	Arable & pasture.
XXIV. 12.	393	12·916	Brushwood & trees.
„	394	10·142	Wood, brushwood, waste, &c.
„	395	5·314	Arable.
„	396	2·501	Arable.
„	397	1·576	Brushwood & trees.
„	398	3·372	Brushwood & trees.
„	399	9·844	Arable.
„	400	2·813	Arable.
„	401	5·738	Pasture.
„	402	·394	Houses & gardens.
„	403	·243	Pond.
„	404	1·784	Coal pit & waste.
„	405	4·881	Arable.
„	406	9·950	Arable.
„	407	1·731	Wood.
„	408	13·156	Arable.
„	409	4·870	Wood.
„	410	1·814	Arable.
„	411	17·463	Arable.
		2778·163	<i>Carried forward.</i>

No. of Sheet.	No. on Plan.	Area in Acres.	Description.
		2778·163	<i>Brought forward.</i>
XXIV. 12.	412	7·707	Wood.
„	413	·859	Brushwood & trees.
„	414	3·880	Fir.
„	415	6·397	Railway.
„	416	17·364	Arable.
„	417	14·821	Arable.
„	418	6·433	Arable.
„	419	5·136	Arable.
„	420	2·275	Wood.
„	421	19·159	Arable.
„	422	4·725	Arable, &c.
„	423	·528	Private road.
„	424	6·000	Arable.
„	425	12·136	Arable.
„	426	2·562	Tramway.
„	427	9·248	Arable.
„	428	12·272	Arable.
„	429	·728	Private road.
„	430	·628	Waste.
„	431	10·516	Waste.
„	432	·589	Waste.
„	433	10·002	Arable.
„	434	7·273	Waste.
„	435	·858	Brushwood & trees.
„	436	11·291	Arable.
„	437	11·000	Arable.
„	438	12·931	Arable.
„	439	11·331	Arable.
„	440	11·233	Arable.
„	441	8·050	Arable.
XXV. 9.	442	·103	Arable.
„	443	1·968	Houses, yards, gardens, &c.
„	444	7·648	Arable.
„	444a	10·105	Arable.
„	445	9·467	Arable.
„	446	5·113	Arable.
„	447	9·964	Arable.
„	448	·310	Road & house.
„	449	·159	Garden.
„	450	3·000	Arable.
„	451	·735	Quarry.
„	452	·118	Cart road.
„	453	·287	Meadow.
„	454	·213	Meadow.
„	455	·672	Meadow.
„	456	·238	Road.
„	457	·746	Arable.
„	458	·639	Houses & yard.
„	459	·742	Garden.
„	460	2·616	Arable.
		3060·938	<i>Carried forward.</i>

No. of Sheet.	No. on Plan.	Area in Acres.	Description.
		3060·938	<i>Brought forward.</i>
XXV. 9.	461	2·924	Arable.
"	462	·627	Arable.
"	463	·056	House.
"	464	1·508	Arable & house.
"	465	·682	House & orchard.
"	466	1·146	Arable.
"	467	·830	Arable.
"	468	·750	Orchards & house.
"	469	·163	Road.
"	470	·573	House & orchard.
"	471	·598	House & orchard.
"	472	·551	Arable.
"	473	·498	House & orchard.
"	474	1·047	House & orchard.
"	475	1·661	Arable.
"	476	·839	House & orchards.
"	477	2·504	Arable.
"	478	·228	Occupation road.
"	479	2·629	Arable.
"	480	·552	House & orchard.
"	481	2·111	Arable.
"	482	·052	Road.
"	482a	·403	Arable.
"	483	{ 8·066	Houses, &c.
"			Roads in village.
"	484	·838	Arable.
"	485	1·060	Road.
"	486	2·747	Orchard, house, &c.
"	487	1·272	Orchard.
"	488	1·330	Arable.
"	489	1·232	Arable.
"	490	·744	Arable.
XXIV. 10.	491	·629	Wood.
"	492	·196	Wood.
"	493	8·925	Arable.
"	494	11·721	Arable.
"	495	13·560	Arable.
XXIV. 15.	496	9·274	Arable.
XXIV. 11.	497	1·499	Arable.
XXIV. 15.	498	2·466	Parish road.
XXIV. 11.	498a	·447	Strip of wood.
XXIV. 15.	499	9·846	Arable.
"	500	·403	Private road.
"	501	1·152	Houses, yards, & orchard.
"	502	·998	Arable.
"	503	·328	Arable.
"	504	7·083	Arable.
"	505	9·008	Arable.
"	506	4·447	Stream.
"	507	·263	Brushwood & trees.
		3184·056	<i>Carried forward.</i>

No. of Sheet.	No. on Plan.	Area in Acres.	Description.
		3184.056	<i>Brought forward.</i>
XXIV. 15.	508	.165	Houses & garden.
"	509	.825	Arable.
"	510	.974	House, yard, & gardens.
"	511	.261	Houses & yard.
"	512	1.083	Arable.
"	513	.232	Fir.
"	514	.627	Houses & garden.
"	515	.145	Road, &c.
"	516	4.509	Arable.
"	517	30.602	Arable.
"	518	18.949	Arable.
XXIV. 11.	519	10.445	Arable.
XXIV. 15.	520	2.536	Coal pit & coal waste.
XXIV. 11.	521	.625	Arable.
XXIV. 15.	522	12.784	Arable.
"	523	14.526	Arable.
XXIV. 11.	524	9.079	Arable.
"	525	5.202	Brushwood & trees.
"	526	.345	Brushwood & trees.
XXIV. 15.	527	14.235	Pasture.
XXIV. 16.	528	6.253	Brushwood, trees, &c.
"	529	8.679	Brushwood, trees, rocks, waste, &c.
XXIV. 12.	530	3.488	Coal pit & waste.
"	531	2.522	Arable, &c.
XXIV. 16.	532	.716	Waste, coal pits, &c.
"	533	.377	Fir & pasture.
"	534	8.572	Arable.
"	535	.324	House & gardens.
"	536	.752	Brushwood & furze.
"	537	.084	Pond.
"	538	3.730	Arable.
"	539	.344	Claypools.
"	540	.239	House & garden.
"	541	1.212	Wood.
"	542	22.190	Arable.
XXIV. 12.	543	5.923	Wood.
XXIV. 16.	544	30.715	Arable.
XXIV. 12.	545	2.505	Wood.
XXIV. 16.	546	2.587	Parish road.
"	547	1.203	Wood.
"	548	21.246	Arable.
"	549	9.186	Arable.
"	550	4.739	Arable.
XXIV. 12.	551	4.951	Arable.
XXIV. 16.	552	.623	Arable.
"	553	3.266	Waste, coal pits, &c.
"	554	5.849	Arable.
"	555	4.267	Arable.
"	556	10.146	Arable.
XXIV. 12.	557	.423	Brushwood & trees.
		3479.316	<i>Carried forward.</i>

No. of Sheet	No. on Plan.	Area in Acres.	Description.
		3479·316	<i>Brought forward.</i>
XXIV. 16.	558	11·641	Arable.
„	559	6·038	Arable.
XXIV. 12.	560	1·565	Arable.
XXIV. 16.	561	9·429	Arable.
„	562	7·575	Arable.
XXV. 13.	563	5·654	Arable.
XXV. 9.	564	·129	Road.
„	565	·542	Houses, yards, & gardens.
„	566	6·545	Arable.
XXV. 13.	567	33·483	Arable.
XXV. 9.	568	32·191	Arable.
„	569	2·730	Fir.
„	570	·087	Road.
„	571	9·393	Arable.
XXV. 13.	572	·508	Houses & garden.
„	573	5·225	Arable.
XXV. 9.	574	·289	Arable.
„	575	1·129	Arable.
„	576	1·735	Arable.
„	577	8·730	Arable.
„	578	3·379	Orchard.
„	579	·086	House.
„	580	1·547	Arable.
„	581	2·239	Orchard.
„	582	·892	Arable, orchard, & trees.
„	583	·604	House, garden, & orchard.
„	584	2·823	Arable.
XXV. 13.	585	4·990	Wood.
XXV. 9.	586	29·540	Wood.
XXV. 13.	587	8·303	Arable & trees.
„	588	1·579	Wood.
„	589	1·925	Arable.
„	590	2·080	Orchard.
„	591	2·136	Orchard, house, & gardens.
„	592	1·350	Arable.
„	593	·772	Orchard.
„	594	7·270	Wood.
„	595	7·592	Wood along stream & Clyde.
„	596	7·236	Arable.
XXIV. 14.	597	·279	Arable.
„	598	·026	Arable.
„	599	7·214	Arable.
„	599a	·130	Arable.
„	600	8·226	Arable.
„	601	2·322	Arable.
„	602	1·055	Parish road.
„	603	5·617	Wood.
„	604	10·570	Arable.
„	605	·640	Meadow.
„	606	9·724	Arable.
		3756·080	<i>Carried forward.</i>

No of Sheet.	No. on Plan.	Area in Acres.	Description.
XXIV. 14.	607	3756·080 ·205	<i>Brought forward.</i> Arable.
„	608	·234	Strip of wood.
„	609	·422	Pasture.
„	610	4·161	Fir.
„	611	1·346	Arable.
„	612	10·755	Arable.
„	613	1·169	Houses, yards, & gardens.
„	614	1·204	Arable with fir.
„	615	·655	Wood.
„	616	13·973	Arable.
„	617	16·240	Arable.
XXIV. 15.	618	10·839	Arable.
„	619	11·786	Arable.
„	620	2·544	Arable.
„	621	10·277	Arable.
„	622	·179	Fir.
„	623	7·853	Arable.
„	624	4·345	Arable.
„	625	10·312	Wood.
„	626	9·326	Arable.
„	627	2·800	Fir.
„	628	18·840	Arable.
„	629	·524	Pasture.
„	630	·456	Houses, yard, & garden.
„	630a	2·375	Occupation road.
„	631	1·735	Arable.
„	632	16·096	Arable.
„	633	·777	Houses & gardens.
„	634	16·882	Arable.
„	635	10·457	Arable.
„	636	·436	Occupation road.
„	637	·459	House, garden, &c.
„	638	3·969	Arable.
„	639	·835	Coal yard & coal waste.
„	640	4·846	Arable.
„	641	6·095	Arable.
„	642	1·261	Tile works.
„	643	8·384	Arable.
„	644	22·219	Arable.
„	645	1·060	Houses, yards, & garden.
„	646	3·161	Arable.
„	647	1·519	Occupation road.
„	648	16·680	Arable.
„	649	1·106	Houses, yards, & garden.
„	650	17·385	Arable.
„	651	22·364	Arable.
„	652	12·090	Arable.
„	653	17·268	Arable & meadow.
XXIV. 16.	654	9·927	Arable.
XXIV. 15.	655	22·516	Arable.
		4118·427	<i>Carried forward.</i>

No. of Sheet.	No. on Plan.	Area in Acres.	Description.
XXIV. 16.	656	4118·427	<i>Brought forward.</i>
„	657	3·471	Brushwood, trees, &c.
„	658	·166	House & gardens.
„	659	·407	House & gardens.
„	660	·994	Houses, yard, & garden.
„	661	1·742	Road.
„	662	·210	Coal waste.
„	663	1·188	Arable.
„	664	17·959	Arable.
„	665	1·281	Wood.
„	666	1·636	Wood.
„	667	24·258	Arable.
„	668	1·153	Parish road.
„	669	·277	Houses & yard.
„	670	7·097	Arable.
„	671	1·859	Wood.
„	672	·136	House & garden.
„	673	11·448	Arable.
„	674	1·245	Wood.
„	675	27·446	Arable.
„	676	3·346	Arable.
„	677	15·237	Arable.
„	678	5·512	Arable.
„	679	9·825	Arable.
„	680	2·817	Arable.
„	681	4·111	Arable.
„	682	6·900	Arable.
„	683	12·486	Arable.
„	684	1·185	Houses, yards, & gardens.
„	685	·902	Arable.
„	686	·574	Arable.
„	687	1·662	Houses & gardens.
„	688	·534	Waste.
„	689	·354	Arable.
„	690	·241	Waste.
„	691	5·182	Arable.
„	692	5·759	Arable.
„	693	·238	Waste.
„	694	12·466	Parish road.
„	695	10·056	Rough pasture, furze, &c.
„	696	29·284	Arable.
„	697	10·621	Arable.
„	698	6·148	Arable.
„	699	1·026	Houses, yards, garden, &c.
„	700	2·883	Arable.
„	701	7·981	Arable.
„	702	8·753	Arable.
„	703	8·474	Arable.
XXV. 13,	704	2·798	Arable.
„	705	18·647	Arable.
„		6·188	Arable.
		4424·590	<i>Carried forward.</i>

No. of Sheet.	No. on Plan.	Area in Acres.	Description.
XXV. 13.	705a	4424·590	<i>Brought forward.</i>
"	706	·097	Waste.
"	707	·386	Private road.
"	708	1·155	Houses, yards, & garden.
"	709	7·751	Arable.
"	710	133·111	Wood.
"	711	8·894	Arable.
"	712	3·116	Arable.
"	712a	2·999	Arable.
"	713	·568	House, garden, &c.
"	714	23·082	Arable.
"	715	1·330	Strip of wood.
"	715a	15·426	Arable with trees.
"	716	1·197	Arable.
"	717	2·733	Arable.
"	718	3·190	Arable.
"	719	·454	School & gardens.
"	720	18·238	Wood.
"	720a	20·047	Ornamental ground with trees.
"	721	·352	Occupation road.
"	721a	20·881	Arable with trees.
"	722	·443	Occupation road.
"	723	·571	Wood.
"	724	·569	Wood.
"	725	·501	Garden.
"	726	·963	Garden with houses.
"	727	2·714	Rocky glen with wood, walks, &c.
"	728	3·844	Orchard.
"	729	·491	Wood.
"	730	·185	Wood.
"	731	·603	House, &c.
"	732	1·128	Shrubbery; beds, &c.
"	733	4·554	Shrubbery; beds, &c.
"	734	1·081	Garden & houses.
"	735	7·061	Arable & trees.
"	736	5·326	Arable.
"	737	1·949	Ornamental ground.
"	738	1·643	Avenue.
"	739	23·980	Wood.
"	740	·703	Arable.
"	741	·700	House & garden.
"	742	·382	Arable.
"	743	1·972	Orchard.
"	744	7·724	Arable, &c.
"	745	6·491	Arable.
"	746	·248	Wood.
"	747	3·908	Wood, &c.
"	748	3·350	Arable.
"	749	6·038	Arable.
"	750	7·403	Arable.
"		8·977	Turnpike road.
		4795·099	<i>Carried forward.</i>

No. of Sheet.	No. on Plan.	Area in Acres.	Description.
		4795·099	<i>Brought forward.</i>
XXV. 14.	751	81·615	River Clyde.
"	752	3·796	Arable.
"	753	8·388	Arable.
"	754	8·550	Arable.
"	755	9·626	Arable.
"	756	1·086	Houses, yards, & garden.
"	757	8·780	Arable.
"	758	1·494	Houses, garden, & orchards.
"	759	8·095	Arable, &c.
"	760	1·633	Houses, garden, & orchards.
"	761	5·548	Arable, &c.
"	762	1·530	Houses, orchards, &c.
"	763	1·365	Wood.
"	764	6·164	Arable.
"	764a	·082	House & garden.
"	765	·546	Wood.
"	766	·555	Wood.
"	767	·497	House & garden.
"	768	4·464	Houses, gardens, &c.
"	769	·301	Slope, &c.
"	770	·145	House & garden.
"	771	·814	Wood.
"	772	2·717	Arable.
"	773	2·449	Arable.
"	774	1·659	Arable.
"	775	3·342	Garden, &c.
"	776	·529	Wood, garden, &c.
"	777	·133	Wood, &c.
"	778	3·095	Arable & trees.
"	779	3·031	Arable.
"	780	·303	Wood & orchard.
"	781	·574	Wood.
"	782	1·476	Arable.
"	783	1·904	Arable.
"	784	·210	Houses.
"	785	2·765	Houses, yards, gardens, &c.
"	786	1·977	Houses & gardens.
"	787	1·376	Arable.
"	788	3·055	Arable.
"	789	7·659	Arable.
"	790	1·455	Arable.
"	791	1·822	Roads.
"	{ 792	12·162	Houses, gardens, & orchards.
"	"	·141	Wood.
"	793	3·189	Wood.
"	794	·611	Pasture.
"	795	2·502	Wood.
"	796	1·372	Arable.
XXIV. 14.	797	2·020	Wood.
"	798	12·157	Heathy pasture.
		5025·858	<i>Carried forward.</i>

No. of Sheet.	No. on Plan.	Area in Acres.	Description.
		5025·858	<i>Brought forward.</i>
XXIV. 14.	798 ^a	·227	Waste.
"	799	7·376	Arable.
"	799 ^a	·411	Arable.
"	800	12·461	Arable.
"	801	22·741	Wood.
"	802	1·054	Parish road.
"	803	105·923	Wood.
"	804	9·136	Arable.
"	805	·843	Wood.
"	806	·310	Brushwood.
"	807	7·017	Wood.
"	808	86·204	Arable.
XXIV. 15.	809	1·716	Pasture.
"	810	3·781	Wood.
"	811	8·841	Arable.
"	812	6·256	Arable.
"	813	1·778	Rough pasture.
"	814	7·964	Arable.
"	815	12·076	Arable.
"	816	18·533	Arable.
"	817	·997	Wood.
"	818	16·176	Arable.
"	819	5·583	Wood.
"	820	·871	Wood.
"	821	21·779	Fir.
"	822	8·318	Arable.
"	823	4·413	Wood.
"	824	1·959	Wood.
"	825	·220	Parish road.
"	826	1·419	Wood.
"	827	·261	Rough pasture.
"	828	2·170	Wood.
"	829	9·089	Arable.
"	830	·904	Rough pasture.
"	831	14·139	Arable.
"	832	15·799	Arable.
"	833	1·289	Wood.
"	834	12·732	Arable.
"	835	22·398	Arable.
XXIV. 16.	836	14·364	Pasture, &c.
"	837	·574	Wood.
"	838	6·187	Brushwood, trees, &c.
"	838 ^a	·878	Houses, yards, garden, &c.
"	839	2·268	Houses, yards, garden, &c.
"	840	·350	Private road.
"	841	2·262	Houses, yards, & gardens.
"	842	19·851	Pasture, &c.
"	843	·424	Island.
"	844	8·639	Arable.
"	845	7·780	Arable.
		5544·599	<i>Carried forward</i>

No. of Sheet.	No. on Plan.	Area in Acres.	Description.
		5544·599	<i>Brought forward.</i>
XXIV. 16.	846	10·115	Arable.
„	847	·398	House & garden.
„	848	5·236	Arable.
„	849	·584	Houses & garden.
„	850	3·623	Clay pools, yards, sheds, &c.
„	851	3·108	Houses, waste ground, &c.
„	852	·361	Garden.
„	853	·336	Garden.
„	854	5·188	Arable.
„	855	12·780	Arable.
„	856	·251	Waste.
„	857	1·047	Occupation road.
„	858	14·057	Arable.
„	859	·656	Waste, &c.
„	860	·230	Waste, &c.
„	861	1·559	Furze, &c.
„	862	50·585	Arable.
„	863	·659	Furze with part of road.
„	864	37·087	Arable.
„	865	6·224	Parish road.
„	866	11·530	Arable.
„	867	43·707	Arable, &c.
„	868	·837	Pond.
XXV. 13.	869	12·290	Arable.
„	870	10·962	Arable.
„	871	1·409	Private road.
„	872	12·023	Arable.
„	873	14·591	Arable.
„	874	21·865	Arable.
„	875	2·604	Road.
„	876	2·918	Fir.
„	877	29·270	Arable.
„	878	·081	Pond.
„	879	1·248	Houses, yards, &c.
„	880	·211	Yard.
„	881	13·081	Arable.
„	882	17·328	Arable & trees.
„	883	·427	Bleaching green.
„	884	·649	Shrubbery, bed, &c.
„	885	·897	Wood.
„	886	·344	Out offices.
„	887	1·091	Wood.
„	888	14·256	Arable.
„	889	1·109	Shrubbery.
„	890	·203	Pond.
„	891	12·365	Wood, &c.
„	892	·954	Occupation road.
„	893	11·532	Arable & trees.
„	894	·503	Wood.
„	895	11·789	Arable.
		5950·757	<i>Carried forward.</i>

No. of Sheet.	No. on Plan.	Area in Acres.	Description.
		5950·757	<i>Brought forward.</i>
XXV. 13.	896	2·381	Arable.
"	897	·421	House & garden.
"	898	9·009	Parish road.
"	899	1·059	Houses, yards, & garden.
"	900	47·780	Arable.
XXV. 14.	901	22·600	Arable.
"	902	1·844	Parish road.
"	903	2·466	Fir.
"	904	7·788	Arable.
"	905	·068	Wood.
"	906	·745	House & yard.
"	907	1·429	Fir.
"	908	5·778	Arable.
"	909	5·297	Arable.
"	910	·096	Wood.
"	911	·054	Wood.
"	912	7·479	Arable.
"	913	7·199	Arable.
"	914	1·057	Occupation road.
"	915	7·182	Arable.
"	916	7·923	Arable.
"	917	·066	Wood.
"	918	1·039	Wood.
"	919	11·479	Arable.
"	920	·855	Houses, yards, & orchard.
"	921	6·751	Arable.
"	922	5·866	Arable.
"	923	·712	Garden & orchard.
"	924	1·219	Arable & trees.
"	925	1·921	Wood.
"	926	8·185	Wood.
"	927	·949	Arable.
"	928	2·148	Arable & pasture.
"	929	8·926	Arable.
"	930	4·769	Arable.
"	931	7·532	Arable.
"	932	11·193	Arable.
"	933	6·346	Arable.
"	934	·100	Houses & garden.
"	935	·342	Occupation road.
"	936	·622	Houses, yards, & garden.
"	937	·977	Wood.
"	938	9·554	Arable.
"	939	·472	Wood.
"	940	·316	Pasture.
"	941	·163	Wood.
"	942	5·801	Arable.
"	943	8·470	Arable.
"	944	6·625	Arable.
"	945	·966	Houses, garden, &c.
		6204·776	<i>Carried forward.</i>

No. of Sheet.	No. on Plan.	Area in Acres.	Description.
		6204·776	<i>Brought forward.</i>
XXV. 14.	946	·442	Arable.
„	947	10·665	Arable.
„	948	·505	Road.
„	949	·858	Wood.
„	950	11·357	Arable.
„	951	2·984	Arable.
„	952	·387	Wood.
„	953	·304	Road.
„	954	7·336	Arable.
„	955	5·703	Arable.
„	956	·948	Wood.
„	957	·078	Road.
„	958	10·463	Arable.
„	958a	9·702	Arable.
„	959	·068	Wood.
„	960	12·755	Arable.
„	961	14·364	Arable.
„	962	·794	Houses & gardens.
„	963	1·840	Arable.
„	964	·209	Houses, yard, & garden.
„	965	20·133	Arable.
„	966	5·915	Arable.
„	967	1·400	Wood.
XXIV. 14.	968	1·585	Meadow.
„	969	·048	Wooded island.
„	970	2·593	Loch.
„	971	50·352	Arable.
„	972	28·221	Arable.
XXXI. 2.	973	10·977	Arable.
„	974	·123	Meadow.
„	975	·599	Meadow.
„	975a	·373	Meadow.
„	976	3·567	Meadow.
„	977	14·182	Wood.
„	978	1·475	Wood.
„	979	16·697	Wood.
„	980	21·755	Wood.
XXIV. 14.	981	1·419	Wood.
„	982	·472	Arable & house.
„	983	16·612	Arable.
„	984	·929	Wood.
„	985	·382	House & yard.
„	986	11·263	Park.
„	987	8·527	Wood.
XXXI. 2.	988	3·317	Wood.
XXIV. 14.	989	·232	House & gardens.
„	990	1·213	Fir.
XXXI. 2.	991	20·209	Arable.
„	992	14·852	Arable.
„	993	11·063	Arable.
		6567·023	<i>Carried forward.</i>

No. of Sheet.	No. on Plan.	Area in Acres.	Description.
		6567·023	<i>Brought forward.</i>
XXXI. 2.	994	·861	Wood.
”	995	·368	Gardens.
XXIV. 14.	996	·578	Offices & yards.
”	997	·545	Garden.
XXXI. 2.	998	13·244	Arable.
XXIV. 15.	999	28·603	Arable.
”	1000	1·015	Pasture.
”	1001	1·210	Wood.
”	1001a	·278	Pasture.
”	1002	5·240	Arable.
”	1003	16·682	Arable.
”	1004	11·919	Arable.
”	1005	5·828	Wood.
XXXI. 3.	1006	29·833	Arable.
XXIV. 15.	1007	6·662	Arable.
”	1008	2·412	Meadow.
”	1009	6·887	Arable.
”	1010	1·900	Meadow.
”	1011	7·309	Arable, &c.
”	1012	2·100	Houses, yards, & garden.
”	1013	10·431	Arable.
”	1014	·437	Rough pasture.
”	1015	15·156	Arable.
”	1016	13·596	Arable.
”	1017	·715	Rough pasture.
”	1018	4·663	Arable.
”	1019	10·519	Arable.
”	1020	1·157	Cart road.
”	1021	16·020	Arable.
”	1022	2·094	Parish road.
”	1022a	2·610	Parish road.
”	1023	7·836	Arable.
”	1024	12·736	Arable.
”	1025	10·373	Arable.
”	1026	·495	Parish road.
”	1027	4·392	Arable.
”	1028	·984	Houses, yards, & garden.
”	1029	9·516	Arable.
”	1030	1·433	Meadow.
”	1031	·633	Arable.
”	1032	·127	Houses & gardens.
”	1033	·302	Houses & garden.
”	1034	1·462	Arable, pasture, & furze.
”	1035	1·797	Parish road.
”	1036	6·680	Arable.
”	1037	2·700	Arable.
”	1038	4·331	Meadow.
”	1039	·286	Wood.
”	1040	·524	Wood.
”	1041	5·605	Arable.
		6860·107	<i>Carried forward.</i>

No. of Sheet.	No. on Plan.	Area in Acres.	Description.
		6860·107	<i>Brought forward.</i>
XXIV. 15.	1042	3·797	Meadow.
„	1043	·264	Rough pasture.
„	1044	10·758	Arable.
„	1045	8·963	Arable.
„	1046	3·408	Wood.
XXIV. 16.	1047	2·371	Arable & wood.
„	1048	3·198	Arable.
„	1049	1·127	Arable.
„	1050	·283	Houses & yards.
„	1051	2·763	Pasture.
„	1052	1·952	Arable.
„	1053	·629	Wood, &c.
„	1054	·478	House & gardens.
„	1055	·270	House & gardens.
„	1056	·188	Garden.
„	1057	·153	Wood.
„	1058	3·304	Arable, &c.
„	1059	4·650	Arable.
„	1060	·526	House & gardens.
„	1061	·171	House & garden.
„	1062	·459	Arable.
„	1063	·521	Arable.
„	1064	9·113	Arable.
„	1065	·830	Arable.
„	1066	·611	Houses, yards, & garden.
„	1067	2·716	Arable.
„	1068	12·765	Arable.
„	1069	4·303	Arable.
„	1070	10·765	Arable.
„	1071	13·995	Arable.
„	1072	10·215	Arable.
„	1073	·912	Road.
„	1074	1·329	Houses, yards, & garden.
„	1075	8·119	Arable.
„	1076	11·980	Arable.
„	1077	15·438	Arable.
„	1078	21·490	Arable.
„	1079	19·078	Arable.
XXXI. 4.	1080	56·979	Arable.
XXIV. 16.	1081	81·146	Arable, &c.
XXXII. 1.	1082	11·737	Arable.
„	1083	13·526	Arable.
XXV. 13.	1084	19·439	Arable.
„	1085	2·611	Arable.
„	1086	2·450	Arable.
„	1087	1·219	Arable.
„	1088	·449	Houses, yard, & garden.
„	1089	4·075	Wood.
XXXII. 1.	1090	13·068	Arable.
XXV. 13.	1091	9·269	Arable.
		7269·967	<i>Carried forward.</i>

No. of Sheet.	No. on Plan.	Area in Acres.	Description.
		7269·967	<i>Brought forward.</i>
XXV. 13.	1092	1·315	Wood.
XXXII. 1.	1093	9·455	Arable.
„	1093a	·799	Occupation road.
XXV. 13.	1094	7·887	Arable.
„	1095	1·386	Wood.
„	1096	·202	Quarry.
„	1097	1·426	Wood.
„	1098	9·363	Arable.
XXXII. 1.	1099	14·554	Meadow.
XXV. 13.	1100	13·741	Arable.
„	1101	1·597	Wood.
„	1102	4·633	Arable.
XXXII. 1.	1103	20·765	Arable.
„	1104	17·833	Arable.
„	1105	1·837	Parish road.
XXV. 13.	1106	3·172	Arable.
„	1107	6·679	Arable.
„	1108	1·666	Wood.
„	1109	·157	Wood.
„	1110	3·611	Wood.
„	1111	5·276	Arable.
„	1112	6·390	Arable.
„	1113	13·762	Arable.
XXXII. 1.	1114	16·866	Arable.
XXV. 13.	1115	1·544	Wood.
„	1116	6·253	Arable.
„	1117	9·096	Arable.
„	1118	3·565	Arable.
„	1119	4·095	Arable.
XXXII. 1.	1120	5·646	Arable.
„	1121	8·481	Arable.
XXV. 13.	1122	2·070	Arable.
„	1123	3·075	Arable, &c.
„	1124	·251	Wood.
„	1125	1·258	Pasture.
„	1126	1·273	Pasture & trees along stream.
XXV. 14.	1127	·926	Brushwood, trees, & pasture.
„	1128	9·138	Arable.
„	1129	1·759	Arable.
XXV. 13.	1130	3·817	Arable, &c.
„	1130a	·256	Houses & garden.
„	1131	·162	Houses & yard.
„	1132	1·468	Road.
XXXII. 1.	1133	10·537	Arable & rough pasture.
XXXII. 2.	1134	3·862	Arable.
„	1135	1·066	Wood.
„	1136	8·370	Wood.
XXV. 14.	1137	·226	House & garden.
„	1137a	12·881	Arable.
„	1138	12·246	Arable.
		7547·660	<i>Carried forward.</i>

No. of Sheet.	No. on Plan.	Area in Acres.	Description.
		7547·660	<i>Brought forward.</i>
XXV. 14.	1139	·145	Fir.
"	1140	·037	Wood.
"	1141	·056	Wood.
"	1142	7·783	Arable.
"	1143	·207	Fir.
"	1144	8·220	Arable.
XXXII. 2.	1145	1·643	Houses, yards, garden, &c.
"	1146	2·382	Houses, yard, garden, & arable.
XXV. 14.	1147	5·565	Arable.
"	1148	5·256	Arable.
"	1149	·100	Wood.
"	1150	8·187	Arable.
"	1151	7·952	Arable.
"	1152	·088	Wood.
"	1153	·323	Fir.
XXXII. 2.	1154	6·732	Arable.
"	1155	1·159	Parish road.
XXV. 14.	1156	4·828	Arable.
"	1157	6·818	Arable.
"	1158	1·286	Arable.
"	1158a	·736	Wood.
"	1159	3·647	Arable.
"	1160	4·174	Arable.
XXXII. 2.	1161	·284	Houses, yard, & garden.
XXV. 14.	1162	·775	Arable.
"	1163	4·633	Arable.
"	1164	·328	Houses & gardens.
"	1165	6·085	Arable.
"	1166	3·980	Arable.
"	1167	·830	Wood.
XXXII. 2.	1168	3·864	Arable.
XXV. 14.	1168a	6·328	Arable.
"	1169	·392	Quarry.
"	1170	1·847	Arable.
"	1171	·655	Wood.
"	1172	·209	Houses & gardens.
"	1173	1·357	Arable.
"	1174	3·085	Arable.
"	1175	·456	Arable & yard.
"	1175a	·199	Houses & yard.
XXXII. 2.	1176	3·561	Arable.
XXV. 14.	1177	·466	Arable.
"	1178	2·756	Fir.
"	1179	8·842	Arable.
XXXII. 2.	1180	20·224	Arable.
"	1181	5·403	Wood.
XXV. 14.	1182	16·227	Arable.
"	1183	2·507	House & nursery.
XXXII. 2.	1184	1·747	Wood.
XXXII. 3.	1185	7·214	Arable.
		7729·238	<i>Carried forward.</i>

No. of Sheet.	No. on Plan.	Area in Acres.	Description.
		7729·238	<i>Brought forward.</i>
XXXII. 3.	1186	2·988	Wood.
„	1187	3·796	Arable.
XXXI. 2.	1188	1·642	Rough pasture.
„	1189	1·238	Parish road.
„	1190	15·356	Wood.
„	1191	12·704	Arable.
„	1192	14·345	Arable.
„	1193	13·271	Arable.
„	1194	10·648	Arable.
„	1195	4·473	Meadow.
„	1195a	·619	Road.
„	1196	19·256	Arable.
„	1196a	·506	Road.
„	1197	4·927	Meadow.
„	1198	17·603	Arable.
„	1199	15·705	Arable.
„	1200	1·280	Houses, yards, & garden.
„	1201	15·204	Arable.
„	1202	·102	Pond.
„	1203	23·899	Wood.
„	1204	15·219	Arable.
„	1205	18·645	Arable.
„	1206	·331	Wood.
„	1207	1·232	Houses, yards, & gardens.
„	1208	·739	Arable.
„	1209	25·465	Arable.
„	1210	3·427	Meadow.
„	1211	22·991	Arable.
„	1212	11·366	Arable.
„	1213	·162	Private road.
„	1214	1·955	Houses & yards.
„	1215	1·461	Pasture, &c.
„	1216	17·020	Arable.
„	1217	3·927	Arable.
„	1218	19·874	Arable.
„	1219	5·799	Wood.
„	1220	1·911	Road.
„	1221	5·851	Wood.
XXXI. 3.	1222	12·022	Arable.
XXXI. 2.	1223	1·021	Arable.
„	1224	·861	Houses, yards, & gardens.
„	1225	4·082	Arable.
„	1226	13·788	Arable.
„	1227	2·111	Wood.
XXXI. 3.	1228	19·821	Arable.
„	1229	10·331	Parish road.
„	1230	10·314	Arable.
„	1231	·668	Meadow.
„	1232	1·494	Arable.
„	1233	30·699	Arable.
		8173·387	<i>Carried forward.</i>

No. of Sheet.	No. on Plan.	Area in Acres.	Description.
		8173·387	<i>Brought forward.</i>
XXXI. 3.	1234	7·347	Meadow.
"	1235	16·676	Arable.
"	1236	1·340	Arable.
"	1237	1·503	Houses, yards, & garden.
"	1238	·328	House & garden.
"	1238a	·159	Road.
"	1239	3·899	Arable.
"	1240	14·470	Arable.
"	1241	15·336	Arable.
"	1242	·301	Wood.
"	1243	6·927	Arable.
"	1244	12·417	Arable.
"	1245	15·157	Arable.
"	1246	5·211	Wood.
"	1247	15·535	Arable.
"	1248	40·932	Arable.
"	1248a	·202	Houses & gardens.
"	1249	8·829	Arable.
"	1250	5·931	Arable.
"	1251	7·706	Arable.
"	1252	5·882	Wood.
"	1253	3·293	Arable.
"	1254	4·808	Arable.
"	1255	·322	Arable.
"	1256	·409	House, garden, & orchard.
XXIV. 15.	1257	4·830	Arable.
"	1258	·142	Yard.
"	1259	1·634	Houses, gardens, & arable.
"	1260	·270	House & garden.
"	1261	·531	Houses & gardens.
XXXI. 3.	1262	{ 5·729	Houses, &c.
		{ ·650	Roads.
XXIV. 15.	1263	6·622	Arable.
XXXI. 3.	1264	5·418	Arable.
"	1265	12·522	Arable.
"	1266	23·828	Wood, &c.
"	1267	·551	Wood.
"	1268	5·071	Arable.
"	1269	·743	Arable.
"	1270	·109	Houses & yard.
"	1270a	2·277	Arable & trees.
"	1271	·746	Occupation road.
"	1272	·369	Wood.
"	1273	5·263	Arable.
"	1274	2·455	Arable.
"	1275	2·123	Arable.
"	1275a	·361	Garden.
"	1276	4·530	Wood, &c.
"	1277	2·039	Stream.
"	1278	·628	Gooseberry orchard.
		8457·748	<i>Carried forward.</i>

No. of Sheet.	No. on Plan.	Area in Acres.	Description.
		8457·748	<i>Brought forward.</i>
XXXI. 3.	1279	5·095	Arable.
"	1280	4·242	Arable.
"	1281	9·954	Arable.
"	1282	1·059	Houses, yard, & garden.
"	1283	14·237	Arable.
"	1284	·553	Rough pasture.
XXIV. 15.	1284 ^a	·451	Houses & gardens.
XXXI. 3.	1285	8·497	Arable.
XXIV. 16.	1286	6·636	Arable.
XXXI. 3.	1287	·769	Wood.
XXXI. 4.	1288	8·851	Arable, &c.
XXXI. 3.	1289	2·471	Arable.
XXXI. 4.	1290	5·623	Wood.
"	1291	·275	Wood.
"	1292	5·608	Arable.
"	1293	1·906	Pasture.
"	1294	·710	Wood.
"	1295	12·272	Arable, &c.
"	1296	2·439	Wood, &c.
"	1296 ^a	·019	Bridge over River Nethan.
"	1297	·600	Wood.
"	1298	55·818	Arable.
"	1299	13·047	Arable.
"	1299 ^a	2·257	Furze.
"	1300	19·107	Arable, &c.
XXIV. 16.	1301	2·212	Wood.
XXXI. 4.	1302	16·329	Arable.
"	1303	11·164	Arable.
"	1304	18·685	Arable.
"	1305	2·705	Wood.
"	1306	·490	House & garden.
"	1307	77·991	River Nethan.
"	1308	10·178	Arable.
"	1309	21·568	Arable.
"	1309 ^a	·563	Wood along river.
"	1310	6·330	Arable.
XXIV. 16.	1311	3·856	Pasture, &c.
"	1312	1·695	Quarry, &c.
"	1313	4·417	Arable.
XXXI. 4.	1314	16·075	Arable.
"	1315	·828	Wood, waste ground, &c.
"	1316	12·128	Arable.
"	1317	23·361	Arable.
"	1318	·838	Occupation road.
"	1319	6·187	Arable.
"	1320	6·236	Arable.
"	1321	7·772	Arable.
"	1322	5·531	Arable.
"	1323	6·263	Arable.
"	1324	22·023	Arable.
		8925·665	<i>Carried forward.</i>

No. of Sheet.	No. on Plan.	Area in Acres.	Description.
XXXI. 4.	1325	8925·665	<i>Brought forward.</i>
"	1326	·662	Houses, yards, & garden.
"	1327	1·338	Arable.
"	1328	4·607	Arable.
"	1329	·269	Occupation road.
"	1330	·693	Occupation road.
"	1331	·381	Yard & road.
"	1332	22·511	Arable.
"	1333	3·778	Arable.
"	1334	20·553	Arable.
"	1335	10·883	Arable.
"	1336	26·092	Arable.
"	1337	6·943	Arable.
"	1338	14·926	Arable.
"	1339	7·793	Arable.
"	1340	19·913	Arable.
"	1341	10·768	Arable.
"	1342	·740	Fir plantation.
"	1343	·793	Houses & yards.
"	1344	3·287	Arable.
"	1345	24·667	Heathy pasture & arable.
XXXII. 1.	1346	12·067	Arable.
"	1347	·777	Wood.
"	1348	13·591	Arable.
"	1349	·652	Rough pasture.
"	1350	1·474	Rough pasture.
"	1351	·803	Wood.
"	1352	15·774	Arable.
"	1353	·508	Pond.
"	1354	·605	Occupation road.
"	1355	·414	Houses & yards.
"	1356	·155	Garden.
"	1357	1·706	Yard.
"	1358	6·744	Arable.
"	1359	·093	Wood.
"	1360	11·035	Arable.
"	1361	12·730	Arable.
"	1362	1·247	Fir.
"	1363	·718	Fir.
"	1364	21·744	Arable.
"	1365	1·406	Houses, yards, & gardens.
"	1366	·426	Occupation road.
"	1367	7·289	Arable.
"	1368	·187	Pond.
"	1369	23·351	Arable.
"	1370	16·534	Arable.
"	1371	·215	Curling pond.
"	1372	15·821	Arable.
"	1373	15·855	Wood.
"	1374	4·304	Arable.
"	1374	3·835	Arable.
		9299·322	<i>Carried forward.</i>

No. of Sheet.	No. on Plan.	Area in Acres.	Description.
XXXII. 1.	1375	9299·322 4·699	<i>Brought forward.</i> Arable.
”	1376	·313	Houses, yards, & gardens.
”	1377	2·675	Arable.
”	1378	·848	Arable.
”	1379	2·170	Arable.
”	1380	2·089	Arable.
”	1381	1·966	Houses, yard, & garden.
”	1381a	·313	Houses & garden.
”	1382	·497	Occupation road.
”	1383	·707	Houses, yard, & gardens.
”	1384	·576	Arable.
”	1385	4·699	Arable.
XXXII. 2.	1386	3·608	Arable.
”	1387	1·359	Furze.
XXXII. 1.	1388	·852	Parish road.
”	1389	1·346	Arable.
”	1390	3·743	Arable.
”	1391	9·220	Arable.
”	1392	9·791	Arable.
”	1393	·193	Fir.
XXXII. 2.	1394	1·726	Wood.
”	1395	7·944	Arable.
”	1396	·474	Rough pasture.
”	1397	10·243	Arable.
”	1398	·729	Arable.
”	1399	9·542	Arable.
”	1400	10·049	Arable.
”	1401	3·815	Arable.
”	1402	·184	Wood.
”	1403	1·627	Occupation road.
”	1404	5·003	Arable.
”	1405	2·111	Arable.
”	1406	·208	Waste.
”	1407	·517	Yard & pond.
”	1408	6·578	Arable.
”	1409	6·803	Arable.
”	1410	10·184	Arable.
”	1411	6·342	Arable.
”	1412	·110	Strip of wood.
”	1413	1·015	Yard.
”	1414	·392	Houses, yards, & garden.
”	1415	·312	Houses & garden.
”	1416	4·551	Arable.
”	1417	8·154	Arable.
”	1418	·220	Wood.
”	1419	·111	Wood.
”	1420	·890	Parish road.
”	1421	·112	Wood.
”	1422	7·626	Arable.
”	1423	6·290	Arable.
		9464·848	<i>Carried forward.</i>

No. of Sheet.	No. on Plan.	Area in Acres.	Description.
		9464·848	<i>Brought forward.</i>
XXXII. 2.	1424	1·820	Fir.
"	1425	3·204	Wood.
"	1426	1·802	Fir.
"	1427	5·465	Arable.
"	1428	8·044	Arable.
"	1429	4·022	Parish road.
"	1430	6·679	Arable.
"	1431	6·331	Arable.
"	1432	7·839	Arable.
"	1433	5·001	Arable.
"	1434	5·034	Arable.
"	1435	5·377	Arable.
"	1436	7·741	Arable.
"	1437	·096	Wood.
"	1438	4·120	Arable.
"	1439	4·473	Arable.
"	1440	·217	Pasture.
"	1441	2·487	Arable.
"	1442	2·442	Arable.
"	1443	3·626	Arable.
"	1444	3·457	Arable.
"	1445	16·377	Arable.
"	1446	5·343	Arable.
"	1447	10·822	Rough pasture & pasture.
"	1448	·801	Wood.
"	1449	·146	Curling pond.
"	1450	7·688	Arable.
"	1451	·997	Furze & heathy pasture.
"	1452	15·429	Arable.
"	1453	31·519	Arable.
"	1454	4·138	Arable.
"	1455	·419	Houses, yard, & garden.
"	1456	·898	Wood.
"	1457	30·877	Arable.
"	1458	1·320	Wood & quarry.
"	1459	5·057	Parish road.
"	1460	·572	Wood.
"	1461	28·343	Arable.
"	1462	·150	Wood.
XXXII. 3.	1463	1·495	Houses, yards, gardens, &c.
"	1464	·258	Arable.
"	1465	·117	Wood.
"	1466	29·578	Arable.
"	1467	·307	Wood.
"	1468	13·551	Arable.
"	1469	·739	Pasture.
"	1470	·866	Pasture.
"	1471	1·018	Pasture & quarry.
"	1472	1·170	Pasture.
"	1473	·152	Garden.
		9764·272	<i>Carried forward.</i>

No. of Sheet.	No. on Plan.	Area in Acres.	Description.
		9764·272	<i>Brought forward.</i>
XXXII. 3.	1474	2·849	Pond.
„	1475	1·673	Pasture.
„	1476	86·485	Wood, including walks.
„	1477	2·600	Pasture.
XXXI. 1.	1478	8·831	Arable.
„	1479	1·394	Houses, yards, & gardens.
XXXI. 5.	1480	1·433	Pasture.
„	1481	·789	Parish road.
XXXI. 1.	1482	9·699	Arable.
XXXI. 6.	1483	25·537	Arable.
XXXI. 2.	1484	13·410	Arable.
„	1485	47·990	Arable, &c.
XXXI. 1.	1485a	·080	Pond.
XXXI. 2.	1486	18·357	Arable.
„	1487	1·525	Wood.
„	1488	5·564	Arable.
„	1489	29·159	Arable.
„	1490	9·320	Arable.
„	1491	·201	Private road.
„	1492	1·238	Houses & yards.
„	1493	·191	Garden.
„	1494	2·450	Rough pasture.
XXXI. 6.	1495	11·022	Arable.
XXXI. 2.	1496	13·575	Arable.
„	1497	10·219	Arable.
„	1498	10·919	Arable.
„	1499	48·421	Wood.
„	1500	·109	Private road (part of).
„	1501	3·146	Wood.
XXXI. 6.	1502	13·890	Arable.
„	1503	11·408	Arable.
XXXI. 2.	1504	11·280	Arable.
„	1505	8·407	Arable.
„	1506	13·076	Arable.
„	1507	20·033	Arable.
„	1508	7·849	Arable.
„	1509	13·353	Arable.
„	1510	9·843	Arable.
XXXI. 6.	1511	9·330	Arable.
„	1512	14·937	Arable.
XXXI. 2.	1513	10·406	Arable.
XXXI. 6.	1514	1·763	Occupation road.
XXXI. 2.	1515	5·306	Arable.
„	1516	1·437	Houses, yards, & gardens.
„	1517	·698	Arable.
„	1517a	·035	House.
„	1518	2·067	Arable.
„	1519	2·682	Arable.
„	1520	10·123	Arable.
„	1521	2·074	Arable.
		10302·455	<i>Carried forward.</i>

No. of Sheet.	No. on Plan.	Area in Acres.	Description.
		10302·455	<i>Brought forward.</i>
XXXI. 2.	1522	·534	Arable.
"	1523	1·534	Arable.
"	1524	2·849	Arable.
"	1525	2·035	Arable.
"	1526	7·926	Arable.
"	1527	3·152	Meadow.
"	1528	18·828	Arable.
XXXI. 6.	1529	10·215	Arable.
"	1530	10·308	Arable.
XXXI. 2.	1531	7·425	Arable.
"	1532	3·853	Arable.
"	1533	·748	Occupation road.
"	1534	5·112	Arable.
"	1535	3·417	Arable.
XXXI. 3.	1536	1·383	Arable.
"	1537	2·130	Arable.
"	1538	·618	Fir.
"	1539	{ 9·710	Houses & gardens.
"		{ ·630	Roads.
"	1540	30·721	Fir.
"	1541	4·502	Arable.
"	1542	7·003	Arable.
"	1543	2·280	Meadow.
"	1544	8·362	Arable.
"	1545	9·813	Arable.
"	1546	2·397	Arable.
"	1547	2·776	Arable.
"	1548	1·327	Arable.
"	1549	1·058	Arable.
"	1550	·784	Arable.
"	1551	·140	Houses & gardens.
"	1552	2·327	Arable.
"	1553	2·664	Arable.
"	1554	4·871	Arable.
"	1555	2·500	Arable.
"	1556	·541	Arable.
"	1557	·816	Arable.
"	1558	·806	Houses, yard, & garden.
"	1559	·234	Pasture.
"	1560	4·994	Arable.
"	1561	8·696	Arable.
"	1562	5·410	Arable.
"	1563	9·275	Arable.
"	1564	11·224	Arable.
"	1565	6·503	Arable.
"	1566	7·732	Arable.
"	1567	12·076	Arable.
"	1568	6·878	Arable.
"	1569	7·153	Arable.
"	1570	1·894	Houses, yards, & garden.
		10562·619	<i>Carried forward.</i>

No. of Sheet.	No. on Plan.	Area in Acres.	Description.
		10562·619	<i>Brought forward.</i>
XXXI. 3.	1571	·172	Road.
„	1572	5·554	Arable.
„	1573	13·156	Arable.
„	1574	6·996	Arable.
XXXI. 7.	1575	8·911	Arable.
XXXI. 3.	1576	3·983	Arable.
„	1577	6·941	Arable.
„	1578	8·433	Arable.
„	1579	6·552	Arable.
„	1580	7·401	Arable.
XXXI. 7.	1581	45·164	Wood.
XXXI. 3.	1582	7·829	Arable.
„	1583	6·428	Arable.
„	1584	14·117	Arable.
„	1585	1·051	Wood.
„	1586	2·572	Arable.
„	1587	7·048	Arable.
„	1588	3·765	Parish road.
„	1589	8·778	Arable.
„	1590	·567	Occupation road.
„	1591	6·548	Arable.
„	1591a	·211	House & garden.
„	1592	·770	Houses, yards, & garden.
„	1593	2·135	Arable.
„	1594	3·523	Arable.
„	1595	3·385	Arable.
„	1596	4·743	Arable.
„	1597	9·195	Arable.
„	1598	6·178	Meadow.
„	1599	7·763	Arable.
„	1600	12·126	Arable.
„	1601	5·554	Arable.
„	1602	·302	Houses, yard, & garden.
„	1603	4·415	Arable.
„	1604	4·973	Arable.
„	1605	8·850	Wood.
„	1606	5·297	Arable.
„	1607	3·644	Arable.
„	1608	9·938	Parish road.
„	1609	4·081	Arable.
„	1610	16·104	Wood.
„	1611	·183	Fir plantation.
„	1612	·118	Occupation road.
„	1613	·551	Arable.
„	1614	·772	Quarry, kilns, &c.
„	1615	·823	Wood.
„	1616	·347	Occupation road.
„	1617	1·974	Arable.
„	1618	5·803	Arable.
„	1619	·085	Wood.
		10858·428	<i>Carried forward.</i>

No. of Sheet.	No. on Plan.	Area in Acres.	Description.
		10858·428	<i>Brought forward.</i>
XXXI. 3.	1620	10·153	Arable.
"	1621	·756	Houses, yards, & garden.
"	1622	·247	Road.
"	1623	12·975	Arable.
"	1624	·698	Cart road.
"	1625	5·547	Arable.
XXXI. 7.	1626	12·559	Arable & occupation road.
XXXI. 3.	1627	2·012	Arable.
"	1628	·241	Houses & gardens.
"	1629	3·706	Arable.
"	1630	7·326	Arable.
"	1631	·613	Road.
"	1632	·558	Houses, yard, & garden.
"	1633	2·617	Arable.
XXXI. 4.	1634	18·586	Arable.
"	1635	2·115	Wood & furze.
"	1636	2·406	Pasture, &c.
XXXI. 8.	1637	13·683	Arable.
XXXI. 4.	1638	1·295	Houses, yards, & garden.
XXXI. 8.	1639	·285	Occupation road.
XXXI. 4.	1640	11·308	Arable.
"	1641	13·169	Arable.
"	1642	13·434	Arable.
"	1643	12·358	Arable.
"	1644	13·447	Arable.
XXXI. 3.	1645	17·678	Arable.
"	1646	5·294	Arable.
"	1647	4·093	Arable.
"	1648	·766	Brushwood.
"	1649	·259	Houses & garden.
"	1650	·342	Grassy slope.
"	1651	·651	Arable.
"	1652	4·878	Arable.
"	1653	1·620	Arable.
"	1654	5·914	Wood, &c.
"	1655	12·662	Arable.
XXXI. 4.	1656	23·337	Arable.
"	1657	11·116	Arable.
"	1658	·382	Wood.
"	1659	13·607	Arable.
"	1660	10·356	Arable.
XXXI. 8.	1661	11·905	Arable.
XXXI. 4.	1662	·650	Fir.
"	1663	9·577	Arable.
"	1664	2·436	Avenue & wood.
"	1665	5·745	Arable.
"	1666	10·210	Arable.
"	1667	10·732	Arable.
"	1668	·223	House & garden.
"	1669	·586	Cart road.
		11185·541	<i>Carried forward.</i>

No. of Sheet.	No. on Plan.	Area in Acres.	Description.
		11185·541	<i>Brought forward.</i>
XXXI. 4.	1670	·801	Stack yard.
"	1671	1·086	Houses, yards, & gardens.
"	1672	27·900	Arable.
"	1673	10·824	Wood.
"	1673a	7·045	Arable.
"	1674	1·247	Arable, whins, &c.
"	1675	9·954	Pleasure ground.
"	1676	·312	House & yard.
"	1677	·794	Wood.
"	1678	7·901	Arable.
"	1679	3·695	Wood.
"	1680	4·671	Orchard.
"	1681	·230	House & yard.
"	1682	·414	Offices & yard.
"	1683	·205	Yard.
"	1684	·130	Occupation road.
"	1684a	3·335	Arable.
"	1685	5·104	Arable.
"	1686	·137	Wood.
"	1687	·213	Occupation road.
"	1688	2·448	Gardens, orchard, &c.
"	1689	·403	Road.
"	1690	5·642	Arable.
"	1691	6·817	Arable.
"	1692	·159	Pond.
"	1693	3·186	Arable.
"	1694	·113	Island.
"	1695	·653	Strip of wood.
"	1696	2·193	Wood.
"	1697	·139	Garden.
"	1698	5·400	Arable.
"	1699	·236	Wood.
"	1700	·609	Road.
"	1701	1·234	Wood.
"	1702	47·230	Arable.
XXXI. 8.	1703	2·591	Wood.
"	1704	1·360	Gardens.
"	1705	1·501	Wood.
XXXI. 4.	1706	·443	Meadow.
XXXI. 8.	1707	·512	Orchard.
"	1708	9·092	Arable.
"	1709	13·074	Arable.
XXXI. 4.	1710	15·081	Wood.
"	1711	1·412	Arable.
"	1712	·455	Occupation road.
"	1713	·648	Houses, yards, & garden.
"	1714	10·639	Arable.
"	1715	12·780	Arable.
"	1716	·430	Houses & garden.
"	1717	7·044	Arable.
		11425·093	<i>Carried forward.</i>

No. of Sheet.	No. on Plan.	Area in Acres.	Description.
		11425.093	<i>Brought forward.</i>
XXXI. 4.	1718	7.116	Arable.
"	1719	5.404	Arable.
"	1720	7.033	Arable.
XXXI. 8.	1721	.625	Houses, yards, & garden.
"	1722	3.098	Arable.
"	1723	.203	Wood.
XXXI. 4.	1724	2.509	Arable.
XXXI. 8.	1725	.172	Wood.
XXXI. 4.	1726	.660	Wood.
"	1727	7.735	Arable.
XXXII. 1.	1728	5.716	Arable.
"	1729	1.620	Houses & gardens.
"	1730	7.965	Parish road.
"	1731	9.973	Arable.
"	1732	12.409	Arable.
"	1733	8.950	Arable.
"	1734	7.968	Rough pasture.
"	1735	1.581	Fir.
"	1736	9.936	Arable.
"	1737	1.519	Meadow.
"	1738	.709	Houses, yard, & gardens.
"	1739	5.232	Arable.
"	1740	9.828	Arable.
XXXII. 5.	1741	13.076	Arable.
"	1742	8.493	Arable.
XXXII. 1.	1743	82.777	Arable.
"	1744	32.142	Pasture.
"	1745	44.393	Wood.
"	1746	11.345	Pasture.
"	1747	24.457	Arable.
"	1748	26.845	Pasture.
"	1749	28.482	Arable.
"	1750	1.734	Cart road.
"	1751	205.649	Pasture & heathy pasture.
"	1752	.636	Fir wood.
"	1753	14.372	Arable.
"	1754	.765	Wood.
XXXII. 2.	1755	14.386	Arable.
XXXII. 1.	1756	8.041	Arable.
"	1757	1.387	Wood.
"	1758	13.954	Arable.
"	1759	.357	Wood.
XXXII. 5.	1760	.280	Occupation road.
"	1761	19.856	Wood.
"	1762	10.970	Arable.
"	1763	9.334	Arable.
"	1764	1.356	Wood.
"	1765	5.784	Arable.
XXXII. 6.	1765a	1.015	Arable.
XXXII. 1.	1766	12.824	Arable.
		12137.764	<i>Carried forward.</i>

No. of Sheet.	No. on Plan.	Area in Acres.	Description.
		12137·764	<i>Brought forward.</i>
XXXII. 2.	1766a	7·031	Arable.
XXXII. 1.	1767	1·983	Wood.
XXXII. 2.	1768	11·709	Arable.
„	1769	1·134	Wood.
„	1770	·660	Occupation road.
XXXII. 6.	1771	8·652	Arable.
XXXII. 2.	1772	1·525	Wood.
„	1773	11·671	Arable.
„	1774	6·168	Arable.
„	1775	6·950	Arable.
„	1776	2·517	Fir.
„	1777	14·966	Arable.
„	1778	6·397	Arable.
„	1779	6·803	Arable.
„	1780	·099	House & garden.
„	1781	·342	Furze.
„	1782	6·134	Arable.
„	1783	1·023	Whins.
„	1784	2·143	Heathy pasture & furze.
„	1785	6·013	Arable.
„	1786	2·309	Wood.
„	1787	·212	Old quarry.
„	1788	·796	Furze.
„	1789	·888	Wood.
„	1790	5·303	Arable.
„	1790a	·940	Houses, yard, & garden.
„	1791	5·024	Arable.
„	1792	1·753	Arable.
„	1793	6·241	Arable.
„	1794	·044	Wood.
„	1795	8·732	Arable.
„	1796	1·128	Wood.
„	1797	·939	Arable.
„	1798	·059	House & garden.
XXXII. 6.	1799	12·984	Arable.
XXXII. 2.	1800	8·258	Arable.
XXXII. 6.	1801	13·955	Heathy pasture.
XXXII. 2.	1802	18·042	Wood.
„	1803	9·093	Wood.
„	1804	1·210	Wood.
„	1805	3·206	Heathy pasture.
„	1806	·781	Wood.
„	1807	24·388	Pasture.
„	1808	8·685	Arable.
„	1809	·113	House & garden.
„	1810	11·615	Arable.
„	1811	7·972	Arable.
„	1812	8·425	Arable.
„	1813	8·405	Arable.
„	1814	5·807	Arable.
		12418·991	<i>Carried forward.</i>

No. of Sheet.	No. on Plan.	Area in Acres.	Description.
		12418·991	<i>Brought forward.</i>
XXXII. 2.	1815	10·511	Arable.
"	1816	7·581	Arable.
"	1817	·890	Wood.
"	1818	2·916	Arable.
"	1819	·326	Houses, yard, & garden.
"	1820	1·007	Arable.
"	1821	·845	Arable.
"	1822	·241	Wood.
"	1823	9·242	Arable.
"	1824	8·279	Arable.
"	1825	·880	Occupation road.
"	1826	6·782	Arable.
"	1827	3·195	Meadow.
"	1828	1·027	Wood.
"	1829	6·343	Arable.
"	1830	9·328	Arable.
"	1831	1·661	Furze & heathy pasture.
"	1832	·368	Houses & gardens.
"	1833	8·147	Arable.
"	1834	1·478	Furze & arable.
"	1835	7·727	Wood.
"	1836	17·278	Arable.
"	1837	6·609	Parish road.
"	1838	3·319	Fir.
"	1839	23·978	Arable.
"	1840	1·123	Fir.
"	1841	2·784	Wood.
"	1842	12·683	Arable.
"	1843	1·292	Wood.
"	1844	14·119	Arable.
XXXII. 6.	1845	14·266	Arable.
"	1846	4·057	Wood.
XXXII. 2.	1847	3·925	Arable.
"	1848	21·063	Arable.
"	1849	·636	Wood, &c.
"	1850	21·711	Arable.
"	1851	2·137	Wood.
"	1852	·220	Wood.
"	1853	·788	Parish road.
"	1854	16·614	Arable.
"	1855	24·823	Arable.
"	1856	1·483	Wood.
"	1857	9·970	Parish road.
"	1858	1·705	Wood.
"	1859	16·736	Wood.
XXXII. 3.	1860	·954	Pasture, houses, & wood.
"	1860a	·213	Mill lead, &c.
"	1861	·256	Pond.
XXXII. 7.	1862	·674	Wood & grass.
"	1863	·067	Garden.
		12733·248	<i>Carried forward.</i>

No. of Sheet.	No. on Plan.	Area in Acres.	Description.
		12733·248	<i>Brought forward.</i>
XXXII. 7.	1864	5·999	Arable.
„	1865	1·541	Wood.
XXXII. 3.	1866	·417	Arable & wood.
„	1867	·555	Arable.
„	1868	·098	Arable.
„	1869	·683	Arable.
„	1870	1·747	Houses & yards.
„	1871	·407	Pool, wood, & house.
„	1872	·941	Wood & arable.
„	1873	·579	Arable.
„	1874	·203	Garden.
„	1875	·817	House, wood, &c.
„	1876	·135	Garden.
„	1877	7·504	Meadow.
„	1878	·621	Arable.
„	1879	13·718	Arable.
„	1880	10·827	Arable.
„	1881	·383	Arable & patch of wood.
„	1882	1·109	Parish road.
„	1883	11·673	Arable.
„	1884	·816	Houses, yards, & garden.
„	1885	·745	Arable.
„	1886	3·830	Arable.
„	1887	·064	House & garden.
„	1888	2·878	Arable.
„	1889	8·125	Arable.
„	1890	12·376	Meadow.
„	1891	1·794	Arable.
„	1892	1·759	Shrubbery.
„	1893	2·929	Gardens, ornamental ground, &c.
„	1894	·410	House, garden, &c.
„	1895	1·519	Pasture along river.
„	1896	·096	Island.
„	1897	·728	Mansion, shrubbery, &c.
„	1898	14·880	Pleasure grounds, &c.
„	1899	6·021	Shrubbery, mixed wood, &c.
„	1900	2·413	Wood.
„	1901	·315	Pond.
„	1902	·767	Wood.
„	1902a	·425	Occupation road.
„	1903	1·229	Wood, shed, &c.
„	1904	·902	Arable.
„	1905	·827	Arable.
„	1906	1·031	Offices, yards, &c.
XXXII. 7.	1907	23·326	Arable.
XXXII. 3.	1908	20·806	Arable.
„	1909	1·482	Arable.
XXXII. 7.	1910	24·744	Wood.
XXXII. 3.	1911	·135	Avenue.
„	1912	·293	Castle with small enclosures.
		12930·870	<i>Carried forward.</i>

No. of Sheet.	No. on Plan.	Area in Acres.	Description.
		12930·870	<i>Brought forward.</i>
XXXI. 5.	1913	3·049	Arable.
XXXI. 6.	1914	·816	Houses, yards, & garden.
"	1915	13·963	Arable.
"	1916	·224	Road.
XXXI. 5.	1917	·546	Pasture.
"	1918	·985	Wood.
"	1919	·997	Wood.
"	1920	9·138	Arable.
"	1921	3·114	Arable.
XXXI. 6.	1922	18·830	Arable.
"	1923	17·508	Arable.
"	1924	1·755	Meadow.
"	1925	9·411	Arable.
"	1926	16·136	Arable.
"	1927	8·149	Arable.
"	1928	21·455	Arable.
"	1929	7·406	Meadow.
"	1930	10·862	Arable.
"	1931	13·216	Arable.
"	1932	4·171	Arable.
"	1933	5·154	Meadow.
"	1934	17·949	Arable.
"	1935	2·408	Arable.
"	1936	10·456	Arable.
"	1937	5·650	Arable.
"	1938	5·643	Arable.
"	1939	4·856	Arable.
"	1940	1·075	Meadow.
"	1941	6·482	Arable.
"	1942	15·061	Arable.
"	1943	·196	Mill pond.
"	1944	6·998	Arable.
"	1945	·474	Wood yard & saw-mill.
"	1946	·515	Houses, yard, & garden.
"	1947	1·126	Meadow.
"	1948	1·374	Wood.
"	1949	·276	Occupation road.
"	1950	9·894	Arable.
"	1951	8·792	Arable.
"	1952	5·221	Arable.
XXXI. 7.	1953	4·422	Arable.
"	1954	1·000	House, yard, & garden.
"	1955	9·581	Arable.
"	1956	7·485	Arable.
"	1957	2·677	Arable.
"	1958	2·488	Arable.
"	1959	35·979	Wood.
"	1960	·752	Quarry.
"	1961	21·582	Arable.
"	1962	75·823	Heathy pasture, &c.
		13363·990	<i>Carried forward.</i>

No. of Sheet.	No. on Plan.	Area in Acres.	Description.
		13363·990	<i>Brought forward.</i>
XXXI. 7.	1963	5·825	Fir.
„	1964	·671	Occupation road.
„	1965	6·513	Arable.
„	1966	·866	Fir.
„	1967	1·264	Houses, yards, & gardens.
„	1967a	·213	Wood.
„	1968	3·712	Arable.
„	1969	9·664	Arable.
„	1970	1·340	Meadow.
„	1970a	·021	Saw mill.
„	1971	·183	Mill pond.
„	1972	6·765	Arable.
„	1973	1·393	Wood.
„	1974	13·746	Arable.
„	1975	12·731	Arable.
„	1976	1·147	Fir.
„	1977	12·192	Arable.
„	1978	·497	Strip of wood.
„	1979	189·140	Heathy pasture.
„	1980	2·699	Curling pond.
„	1981	17·880	Arable.
„	1982	17·672	Arable.
„	1983	18·199	Arable.
„	1984	12·759	Arable.
„	1985	·742	Road.
„	1986	11·000	Arable.
„	1987	34·430	Pasture.
XXXI. 8.	1988	·513	Occupation road.
„	1989	13·896	Arable.
„	1990	14·278	Arable.
„	1991	8·553	Arable.
„	1992	9·254	Arable.
„	1993	9·272	Arable.
„	1994	7·136	Arable.
„	1995	23·220	Pasture & heathy pasture.
XXXI. 7.	1996	61·607	Heathy pasture.
XXXI. 8.	1997	13·800	Arable.
„	1998	·154	Pool.
„	1999	6·528	Arable.
„	2000	2·561	Arable.
„	2001	·869	Arable.
„	2002	2·379	Wood.
„	2003	9·997	Arable.
„	2004	9·143	Arable.
„	2005	·301	Occupation road.
„	2006	1·924	Houses, yards, & gardens.
„	2007	·207	Occupation road.
„	2008	9·941	Arable.
„	2009	·404	Occupation road.
„	2010	12·433	Arable.
		13965·624	<i>Carried forward.</i>

No. of Sheet.	No. on Plan.	Area in Acres.	Description.
		13965·624	<i>Brought forward.</i>
XXXI. 8.	2011	10·120	Arable.
„	2012	·895	Parish road.
„	2013	11·395	Arable.
„	2014	5·749	Arable.
„	2015	·695	Garden.
„	2016	·781	Houses, yards, &c.
„	2017	1·057	Arable.
„	2018	1·722	Arable.
„	2019	·357	Parish road.
„	2020	12·451	Arable.
„	2021	3·870	Arable.
„	2022	·660	Quarry.
„	2023	3·611	Arable.
„	2024	·602	Wood.
„	2025	23·064	Arable.
„	2026	1·212	Wood.
„	2027	1·619	Pleasure ground.
„	2028	·157	Island.
„	2029	·242	Avenue.
„	2030	2·862	Wood.
„	2031	·242	Garden.
„	2032	·340	Bleaching green.
„	2033	1·768	Arable.
„	2034	1·179	Out offices, yards, &c.
„	2035	1·166	Arable.
„	2036	3·216	Wood.
„	2037	10·275	Pleasure ground.
„	2037a	1·306	Mansion, pleasure ground, &c.
„	2038	7·245	Wood.
„	2039	·195	Mill & yard.
„	2040	·494	Houses, gardens, &c.
„	2040a	·543	Wood.
„	2041	1·359	Arable, &c.
„	2042	·165	House, yard, & garden.
„	2043	35·700	Turnpike road.
„	2044	10·814	Arable.
„	2045	24·610	Arable.
„	2046	·359	Wood.
„	2047	·406	Wood.
„	2048	1·641	Wood.
„	2049	10·786	Arable.
„	2050	20·351	Arable.
„	2051	3·870	Wood.
„	2051a	·312	Arable.
„	2052	·159	Occupation road.
„	2053	22·521	Arable.
„	2054	·991	Houses, yards, & garden.
„	2055	·889	Occupation road.
XXXII. 5.	2056	15·450	Arable.
XXXI. 8.	2057	8·060	Arable.
		14235·157	<i>Carried forward.</i>

No. of Sheet.	No. on Plan.	Area in Acres.	Description.
		14235·157	<i>Brought forward.</i>
XXXII. 5.	2058	·719	Occupation road.
XXXI. 8.	2059	72·445	Railway.
XXXII. 5.	2060	13·563	Arable.
"	2061	21·410	Arable.
"	2062	10·366	Arable.
"	2063	8·750	Arable.
"	2064	14·499	Arable.
"	2065	14·954	Meadow.
"	2066	8·032	Arable.
"	2067	1·124	Wood.
"	2068	1·730	Wood.
"	2069	13·302	Arable.
"	2070	5·381	Arable.
"	2071	11·611	Arable.
"	2072	11·216	Arable.
"	2073	6·767	Arable.
"	2074	25·370	Arable & patch of brushwood.
"	2075	4·633	Arable.
"	2076	·782	Houses, yards, & gardens.
"	2077	1·334	Arable.
"	2078	·401	Occupation road.
"	2079	5·844	Arable.
"	2080	17·585	Arable.
"	2081	13·060	Arable.
"	2082	6·329	Parish road.
"	2083	13·777	Arable.
"	2084	12·235	Arable.
"	2084a	·516	Wood.
"	2085	19·434	Arable.
"	2086	12·619	Arable.
"	2087	14·694	Arable.
"	2088	5·618	Arable.
"	2089	61·646	Heathy pasture & arable.
"	2090	4·647	Arable.
"	2091	4·910	Arable.
"	2092	5·887	Arable.
"	2093	3·729	Wood.
"	2094	6·232	Arable.
"	2095	1·469	Houses, yard, garden, &c.
"	2096	2·396	Meadow.
"	2097	12·250	Arable.
XXXII. 6.	2098	1·069	Wood.
"	2099	12·455	Arable.
"	2100	·972	Houses, yards, & garden.
"	2100a	3·433	Arable.
"	2101	4·734	Arable.
"	2102	·138	Wood.
"	2103	7·644	Arable.
"	2104	8·524	Arable.
"	2105	·702	Wood.
		14748·094	<i>Carried forward.</i>

No. of Sheet.	No. on Plan.	Area in Acres.	Description.
		14748·094	<i>Brought forward.</i>
XXXII. 6.	2106	1·555	Houses & gardens.
"	2107	5·668	Arable.
"	2108	6·260	Arable.
"	2109	·318	Houses & gardens.
"	2110	·738	Arable.
"	2111	·503	Houses, garden, &c.
"	2112	·197	Occupation road.
"	2112a	1·843	Arable.
"	2113	·063	Wood.
"	2114	8·036	Arable.
"	2115	·537	Heathy pasture.
"	2116	3·458	Arable.
"	2117	·518	Wood, &c.
"	2118	2·697	Arable.
"	2119	·445	Occupation road.
"	2120	1·936	Arable.
XXXII. 5.	2121	10·080	Arable.
"	2122	·944	Fir.
XXXII. 6.	2123	·938	Wood & pasture.
"	2124	2·752	Arable.
"	2124a	1·644	Wood & heathy pasture.
"	2125	2·011	Arable.
"	2126	·151	House & garden.
"	2127	1·601	Wood.
"	2128	7·518	Arable.
"	2129	·061	Wood.
"	2130	9·299	Arable.
"	2131	8·016	Arable.
"	2132	8·358	Arable.
"	2133	8·484	Arable.
"	2134	1·713	Wood.
"	2135	13·159	Arable.
"	2136	·158	Wood.
"	2137	6·432	Arable.
"	2138	·158	Wood.
"	2139	·607	Occupation road.
"	2140	·572	Houses, yard, & garden.
"	2141	12·024	Arable.
"	2141a	6·524	Arable.
"	2142	6·362	Arable.
"	2143	13·688	Arable.
"	2144	11·754	Arable.
"	2145	4·086	Wood.
"	2146	·708	Wood.
"	2147	8·538	Wood.
"	2148	17·183	Arable.
"	2149	1·955	Parish road.
"	2150	9·743	Arable.
"	2151	·760	Houses, yard, garden, &c.
"	2152	19·338	Arable.
		14980·185	<i>Carried forward.</i>

No. of Sheet.	No. on Plan.	Area in Acres.	Description.
		14980·185	<i>Brought forward.</i>
XXXII. 6.	2153	5·403	Wood.
"	2154	9·675	Arable.
"	2155	·327	Houses & garden.
"	2156	12·581	Arable.
"	2157	10·489	Arable.
"	2158	2·502	Wood.
"	2159	1·986	Occupation road.
"	2160	5·989	Arable.
"	2161	1·213	Buildings, kilns, yard, & garden.
"	2162	7·751	Arable.
XXXII. 7.	2163	·379	Quarry & waste ground.
XXXII. 6.	2164	3·614	Arable.
XXXII. 7.	2165	2·261	Wood.
XXXII. 6.	2165a	·153	Occupation road.
XXXII. 7.	2166	·397	Smithy, garden, &c.
"	2167	1·702	Wood.
"	2168	·224	Occupation road.
"	2169	4·634	Arable.
"	2170	2·528	Wood.
XXXII. 6.	2171	·856	Wood.
"	2172	13·242	Arable.
"	2173	16·818	Arable.
"	2174	8·176	Arable.
"	2175	·828	Arable.
"	2176	·842	Houses, yards, & garden.
"	2177	7·079	Arable.
"	2178	10·897	Arable.
XXXII. 7.	2179	1·824	Wood.
"	2180	7·808	Arable.
XXXII. 6.	2181	6·047	Arable.
"	2182	7·747	Arable.
XXXII. 7.	2183	·857	Road.
"	2184	14·599	Arable.
"	2185	4·882	Wood.
"	2186	15·954	Arable.
"	2187	·367	Houses, gardens, &c.
"	2188	2·117	Wood.
"	2189	·133	Wood.
"	2190	·293	Occupation road.
"	2191	5·983	Arable.
"	2192	10·098	Arable.
"	2193	17·019	Arable.
"	2194	6·748	Arable.
"	2194a	·434	Wood.
"	2195	·091	Pool.
"	2196	1·291	Wood.
"	2197	9·495	Arable.
"	2198	4·724	Wood.
"	2199	8·299	Arable.
"	2200	2·118	Wood.
		15241·659	<i>Carried forward.</i>

No. of Sheet.	No. on Plan.	Area in Acres.	Description.
		15241·659	<i>Brought forward.</i>
XXXII. 7.	2201	·686	Pasture.
"	2202	5·625	Arable.
"	2203	·751	Occupation road.
"	2204	1·233	Arable.
"	2205	1·086	Houses, yards, & garden.
"	2206	28·254	Arable.
"	2207	2·094	Wood.
"	2208	3·113	Wood, road, & strip of pasture.
"	2209	7·919	Arable.
"	2210	·500	Wood, house, & garden.
XXXI. 5.	2211	3·576	Kype water.
"	2212	8·030	Arable.
"	2213	1·116	Parish road.
"	2214	·371	Wood.
"	2215	6·250	Arable.
"	2216	1·334	Arable.
"	2217	25·394	Arable.
"	2218	1·822	Arable.
"	2219	·653	House & garden.
"	2220	·083	Wood.
"	2221	·700	Arable & garden.
"	2222	1·088	Wood, &c.
"	2223	8·948	Arable.
"	2224	7·924	Arable.
"	2225	·520	Houses, yard, & garden.
"	2226	2·953	Arable.
XXXI. 6.	2227	17·182	Arable.
"	2228	12·160	Arable.
"	2229	14·168	Arable.
"	2230	13·913	Arable.
"	2231	11·874	Arable.
"	2232	27·560	Wood.
"	2233	9·561	Arable.
"	2234	8·184	Arable.
"	2235	7·031	Arable.
"	2236	9·348	Arable.
"	2237	7·898	Arable.
"	2238	9·688	Arable.
"	2239	3·626	Arable.
"	2240	8·042	Arable, &c.
"	2241	14·782	Moss.
"	2242	2·482	Arable.
"	2243	4·201	Arable.
"	2244	10·175	Arable, &c.
"	2245	4·360	Arable.
"	2246	20·875	Arable.
"	2247	5·965	Arable.
"	2248	54·591	Wood.
"	2249	43·297	Pasture, arable, & heathy pasture.
"	2250	10·986	Meadow.
		15695·631	<i>Carried forward.</i>

No. of Sheet.	No. on Plan.	Area in Acres.	Description.
		15695·631	<i>Brought forward.</i>
XXXI. 6.	2251	90·758	Pasture & moss.
"	2252	·474	Houses, yard, & garden.
"	2252a	3·286	Arable.
"	2253	8·403	Meadow.
"	2254	20·070	Arable.
"	2255	1·207	Occupation road.
"	2256	19·846	Meadow & occupation road.
"	2257	14·357	Wood.
XXXI. 7.	2258	7·651	Arable.
"	2259	9·111	Arable.
"	2260	8·689	Arable, &c.
"	2261	6·196	Arable.
"	2262	4·312	Arable.
"	2263	4·449	Houses & garden.
"	2263a	·178	Arable.
"	2264	1·236	Stackyard.
"	2265	·218	Cart road.
"	2266	19·830	Arable.
"	2267	11·612	Meadow.
"	2268	13·110	Arable.
"	2269	14·864	Arable.
"	2270	6·505	Arable.
"	2271	6·532	Arable.
XXXI. 11.	2272	17·386	Rough pasture.
"	2273	·589	Houses, yard, & garden.
"	2274	156·160	Meadow & heathy pasture.
"	2275	·513	Arable.
XXXI. 7.	2276	36·493	Pasture.
"	2277	15·421	Arable.
"	2278	16·050	Arable.
"	2279	7·715	Arable.
"	2280	12·255	Arable.
"	2281	10·649	Arable.
"	2282	6·957	Arable.
"	2283	17·154	Arable.
XXXI. 11.	2284	13·839	Arable.
"	2285	10·391	Arable.
"	2286	1·592	Fir plantation.
XXXI. 7.	2287	·217	Meadow.
"	2288	·614	Fir.
"	2289	·716	Wood.
"	2290	6·104	Arable.
"	2291	4·691	Arable.
"	2292	·750	Wood.
"	2293	5·471	Arable.
"	2294	5·991	Arable.
XXXI. 8.	2295	6·378	Arable.
XXXI. 7.	2296	4·306	Arable.
"	2297	10·756	Arable.
XXXI. 8.	2297a	·609	Wood.
		16338·292	<i>Carried forward.</i>

No. of Sheet.	No. on Plan.	Area in Acres.	Description.
		16338·292	<i>Brought forward.</i>
XXXI. 8.	2298	1·013	Parish road.
"	2299	·861	Wood.
"	2300	8·465	Arable.
XXXI. 12.	2301	·747	Rough pasture & trees.
"	2302	6·593	Arable.
XXXI. 8.	2303	6·477	Arable.
"	2304	1·254	Parish road.
"	2305	22·181	Arable.
"	2306	13·354	Arable.
"	2307	1·036	Houses, yards, garden, &c.
"	2308	42·105	Arable.
"	2309	·415	Meadow.
"	2310	·630	Meadow.
"	2311	1·475	Houses, yards, gardens, &c.
"	2312	·848	Houses, yards, & gardens.
"	2313	·431	Parish road.
"	2314	·495	Arable.
"	2315	1·218	Arable.
"	2316	·384	Occupation road.
"	2317	3·028	Arable.
"	2318	·604	Meadow.
XXXI. 12.	2319	7·223	Arable.
"	2320	1·597	Arable.
XXXI. 8.	2321	4·764	Arable.
"	2322	1·269	Arable.
"	2323	·557	House & garden.
"	2324	4·466	Arable.
"	2325	5·100	Arable.
"	2326	5·298	Arable.
"	2327	5·433	Arable.
"	2328	4·644	Arable.
"	2329	5·872	Arable.
"	2330	·728	Occupation road.
"	2331	7·397	Arable.
"	2332	12·013	Arable.
"	2333	2·865	Arable.
"	2333a	·149	Houses & garden.
"	2334	·040	Houses.
"	2335	·993	Houses, yard, & gardens.
"	2336	·411	Houses, yards, & gardens.
"	2337	2·030	Arable.
"	2338	1·687	Wood.
"	2339	1·223	Wood.
"	2340	5·992	Arable.
"	2341	5·351	Arable.
"	2342	1·003	Arable & smithy.
"	2343	·350	Garden.
"	2344	·377	Parish road.
"	2345	·188	House & garden.
"	2346	1·350	Arable.
		16542·276	<i>Carried forward.</i>

No. of Sheet.	No. on Plan.	Area in Acres.	Description.
XXXI. 8.	2347	16542·276	<i>Brought forward.</i>
„	2348	·845	Houses, yards, & garden.
„	2349	·049	House.
„	2350	12·577	Arable.
„	2351	4·137	Arable.
„	2352	2·646	House, yard, gardens, &c.
„	2353	4·239	Arable.
„	2354	2·301	Arable.
„	2355	1·052	Parish road.
„	2356	·619	Arable.
„	2357	4·872	Arable.
„	2358	1·112	Arable.
„	2359	·967	Building, house, garden, &c.
„	2360	·553	Arable.
„	2361	·337	Building & yard.
„	2362	5·120	Arable.
„	2363	4·537	Arable.
„	2364	·063	Pool.
„	2365	·258	Yard.
„	2366	·445	Houses & yards.
„	2367	·813	Parish road.
„	2368	3·731	Arable.
„	2369	1·042	Arable.
„	2370	3·602	Arable.
„	2371	1·186	Arable.
„	2372	·822	Arable.
„	2373	1·412	Arable.
„	2374	1·396	Arable.
„	2375	1·763	Arable.
„	2376	{ 21·029	Houses, yards, gardens, &c.
XXXI. 12.	2377	2·675	Roads.
XXXI. 8.	2378	1·667	Wood.
„	2379	1·454	Arable.
„	2380	·893	Arable.
„	2381	1·029	Arable.
„	2382	15·508	Pasture & scattered trees.
„	2383	·191	Arable.
„	2384	1·596	Houses, yard, garden, wood, &c.
„	2385	1·934	Arable.
„	2386	1·339	Arable.
„	2387	·898	Arable.
„	2388	·840	Brushwood & wood.
„	2389	1·094	Wood & stream.
„	2390	8·147	Arable.
„	2391	3·360	Wood.
„	2392	·861	House, yard, garden, &c.
„	2393	16·752	Arable.
„	2394	12·900	Arable.
„	2395	3·272	Wood.
„	2396	22·396	Arable.
„	2397	·712	Wood.
		16725·319	<i>Carried forward.</i>

No. of Sheet.	No. on Plan.	Area in Acres.	Description.
		16725·319	<i>Brought forward.</i>
XXXI. 8.	2396	·227	Wood.
„	2397	·310	Wood.
„	2398	·273	Wood.
„	2399	7·869	Arable.
„	2400	·592	Wood.
„	2401	1·404	Wood.
„	2402	14·145	Arable.
„	2403	4·215	Arable.
„	2404	7·167	Arable.
XXXII. 5.	2405	7·123	Arable.
„	2406	4·249	Arable.
XXXI. 8.	2407	4·866	Arable.
„	2408	·401	House, yard, & garden.
„	2409	1·644	Parish road.
„	2410	11·260	Arable.
„	2411	1·101	Wood.
„	2412	8·254	Arable.
„	2413	·686	House, yard, garden, &c.
„	2414	7·185	Arable.
„	2415	·304	Arable.
„	2416	·905	Houses & gardens.
„	2417	·575	Wood.
„	2418	3·189	Arable.
„	2419	·452	Houses & gardens.
XXXII. 5.	2420	·366	Houses & garden.
„	2421	3·490	Arable.
„	2422	5·209	Arable.
XXXI. 8.	2423	3·477	Arable.
XXXII. 5.	2424	2·956	Arable.
„	2425	11·070	Arable.
„	2426	·603	Wood.
„	2427	2·767	Wood.
„	2428	1·705	Wood.
„	2429	7·164	Arable.
„	2430	6·331	Arable.
„	2431	1·030	Houses, yards, & garden.
„	2432	·282	Occupation road.
„	2433	1·015	Wood.
„	2434	5·265	Arable.
„	2435	8·071	Arable.
„	2436	·244	Wood.
„	2436a	·795	Occupation road.
„	2437	·320	Wood.
„	2438	2·630	Houses, yards, garden, wood, &c.
„	2439	·235	House & garden.
„	2440	8·621	Arable.
„	2441	·688	Wood.
„	2442	1·215	Meadow.
„	2443	·122	Wood.
„	2444	6·308	Arable.
		16895·694	<i>Carried forward.</i>

No. of Sheet.	No. on Plan.	Area in Acres.	Description.
XXXII. 5.	2445	16895·694	<i>Brought forward.</i>
„	2446	8·576	Arable.
„	2447	11·246	Arable & meadow.
„	2448	·250	Wood.
„	2449	8·688	Arable.
„	2450	1·324	Arable.
„	2451	·780	Rough pasture.
„	2452	·902	Wood.
„	2453	13·539	Meadow.
„	2454	6·622	Arable.
„	2455	6·505	Arable.
„	2456	8·030	Arable.
„	2457	·701	Houses, yards, & gardens.
„	2458	·228	Yard.
„	2459	·207	Yard.
„	2460	12·106	Arable.
„	2461	4·820	Wood.
„	2462	·691	Wood.
„	2463	·488	Wood.
„	2464	·963	Wood.
„	2465	9·269	Wood.
„	2466	·897	Wood.
„	2467	8·706	Arable.
„	2468	7·387	Arable.
„	2469	3·423	Arable.
„	2470	·699	Wood.
„	2471	·936	Wood.
„	2472	10·203	Arable.
„	2473	·790	Wood.
„	2474	5·794	Arable.
„	2475	5·707	Arable.
„	2476	4·699	Wood.
„	2477	4·397	Arable.
„	2478	3·877	Wood.
„	2479	4·535	Wood.
„	2480	2·945	Arable.
„	2481	6·740	Arable.
„	2482	3·493	Arable.
„	2483	3·888	Arable.
„	2484	·510	Arable.
„	2485	3·093	Arable.
„	2486	·793	Houses, gardens, &c.
„	2487	8·506	Arable.
„	2488	·623	Houses, yards, & garden.
„	2489	·182	Occupation road.
„	2490	1·944	Arable.
„	2491	4·130	Arable.
„	2492	16·910	Arable.
„	2493	·332	House & garden.
„	2494	·514	Pools.
„		7·873	Arable & rough pasture.
		17116·155	<i>Carried forward.</i>

No. of Sheet.	No. on Plan.	Area in Acres.	Description.
		17116·155	<i>Brought forward.</i>
XXXII. 5.	2495	·168	Pool.
"	2496	·206	Wood.
"	2497	1·320	Houses, yards, & garden.
XXXII. 9.	2498	·496	Wood.
XXXII. 5.	2499	·947	Occupation road.
"	2500	8·633	Arable.
"	2501	7·521	Arable.
"	2502	3·365	Arable.
"	2503	7·689	Parish road.
"	2504	1·846	Arable & small patch of fir.
"	2505	·208	Cothouses & gardens.
"	2506	10·332	Arable.
"	2507	·605	Fir.
"	2508	1·040	Occupation road.
"	2509	·697	Occupation road.
"	2510	11·406	Arable.
XXXII. 6.	2511	·215	Houses, garden, &c.
XXXII. 5.	2512	1·701	Fir.
XXXII. 6.	2513	·701	Heathy pasture.
"	2514	·708	Houses, yards, & garden.
"	2515	4·752	Arable.
"	2516	·967	Wood.
"	2517	1·005	Houses, yards, & gardens.
"	2518	2·028	Arable.
"	2519	1·015	Arable.
XXXII. 5.	2520	·329	Houses & garden.
XXXII. 6.	2521	1·417	Arable.
XXXII. 5.	2522	·648	Houses, yard, & gardens.
"	2523	·389	Stack yard.
"	2524	·568	Arable.
"	2525	5·720	Arable.
"	2526	2·351	Arable.
"	2527	8·472	Arable.
XXXII. 6.	2528	2·350	Arable.
"	2529	4·830	Arable.
"	2530	8·215	Arable.
"	2531	2·193	Arable.
"	2532	2·341	Arable.
"	2533	2·340	Arable.
"	2534	2·381	Arable.
"	2534a	1·624	Arable.
"	2535	·266	Arable.
"	2536	·948	Arable.
"	2537	9·014	Arable.
"	2538	7·790	Arable.
"	2539	·236	Occupation road.
"	2540	·194	Wood.
"	2541	·406	Wood.
"	2542	12·096	Arable.
"	2543	1·087	Arable.
		17263·931	<i>Carried forward.</i>

No. of Sheet.	No. on Plan.	Area in Acres.	Description.
		17263·931	<i>Brought forward.</i>
XXXII. 6.	2544	1·313	Houses, yards, garden, &c.
"	2545	·071	Wood.
"	2546	10·117	Arable.
"	2547	8·346	Arable.
"	2548	11·936	Arable.
"	2549	8·314	Arable.
"	2550	2·897	Arable & whins.
"	2551	4·909	Arable.
"	2552	·110	House & garden.
"	2553	1·396	Houses, yard, garden, & arable
"	2554	6·716	Arable.
"	2555	7·961	Arable.
"	2556	·236	Wood.
"	2557	10·797	Arable.
"	2558	1·161	Houses, yards, & garden.
"	2559	·372	Arable.
XXXII. 10.	2560	2·676	Arable.
"	2561	7·660	Arable.
XXXII. 6.	2562	1·739	Arable.
"	2563	6·783	Arable.
"	2564	13·490	Arable.
"	2565	20·470	Arable, &c.
"	2566	6·204	Arable.
"	2567	·180	Wood.
"	2568	10·407	Arable.
"	2569	2·861	Wood.
"	2570	16·162	Arable.
"	2571	2·003	Parish road.
"	2572	10·148	Arable.
"	2573	6·380	Wood.
"	2574	·474	Houses, garden, &c.
"	2575	4·110	Arable.
"	2576	11·378	Arable.
XXXII. 10.	2577	3·982	Arable.
XXXII. 6.	2578	3·543	Wood.
"	2579	12·900	Arable.
"	2580	9·080	Arable.
"	2581	6·653	Parish road.
"	2582	·385	Arable, houses, & garden.
"	2583	·696	Wood.
"	2584	4·195	Arable.
"	2585	10·020	Arable.
"	2586	1·086	Parish road.
"	2587	12·862	Arable.
"	2588	12·616	Arable.
"	2589	·721	Pond.
"	2590	1·143	Wood, &c.
"	2591	12·076	Arable.
"	2592	·113	Pool.
"	2593	1·116	Houses, yards, & garden.
		17556·895	<i>Carried forward.</i>

No. of Sheet.	No. on Plan.	Area in Acres.	Description.
		17556·895	<i>Brought forward.</i>
XXXII. 6.	2594	·792	Arable.
„	2595	3·857	Arable.
„	2596	15·016	Arable.
„	2597	·126	Wood.
„	2598	·293	Wood.
„	2599	14·439	Arable.
„	2600	1·837	Wood.
„	2601	31·227	Arable & furze.
„	2602	10·102	Wood.
„	2603	5·707	Arable.
„	2604	3·809	Arable.
„	2605	7·451	Wood.
XXXII. 7.	2606	·722	Wood.
„	2607	12·522	Arable.
XXXII. 6.	2608	4·673	Wood.
„	2609	1·602	Arable.
„	2610	6·854	Arable.
XXXII. 10.	2611	11·188	Arable.
„	2612	9·719	Wood.
„	2612 ^a	·368	House & garden.
XXXII. 11.	2613	8·799	Arable.
„	2614	1·942	Wood.
„	2615	·312	House, yard, & garden.
„	2616	·167	Wood.
„	2617	4·639	Arable.
„	2618	1·766	Occupation road.
XXXII. 7.	2619	11·373	Wood.
„	2620	14·303	Arable.
„	2621	3·566	Arable.
„	2622	·820	Arable.
„	2623	·237	Wood.
„	2624	·797	Houses, yards, & garden.
„	2625	14·605	Arable.
„	2626	9·251	Arable.
„	2627	2·698	Wood.
„	2628	·915	Occupation road.
„	2629	9·031	Arable.
„	2630	1·974	Arable.
„	2631	1·551	Arable.
„	2632	·650	House, garden, &c.
„	2633	2·666	Arable.
„	2634	·314	Arable.
„	2635	·130	Occupation road.
„	2636	4·907	Arable.
„	2637	·271	Wood.
„	2638	·089	House, garden, &c.
„	2639	·202	Pasture.
„	2640	2·880	Wood.
„	2641	10·937	Arable.
„	2642	·649	House, garden, & arable.
		17811·640	<i>Carried forward.</i>

No. of Sheet.	No. on Plan.	Area in Acres.	Description.
		17811·640	<i>Brought forward.</i>
XXXII. 7.	2643	1·357	Arable.
"	2644	·672	Wood.
"	2645	7·154	Arable.
"	2646	·178	Pasture.
"	2647	15·058	Arable.
"	2648	·996	Occupation road.
"	2649	23·551	Arable.
"	2650	2·329	Wood.
"	2651	12·469	Arable.
"	2652	2·016	Arable.
"	2653	·981	Arable.
"	2654	1·661	Arable.
"	2655	·367	Wood.
"	2656	·127	Wood.
"	2657	·415	House & gardens.
XXXII. 11.	2658	2·096	Wood.
XXXII. 7.	2659	1·611	Arable.
"	2660	·951	Arable.
"	2661	·492	Houses, gardens, & arable.
"	2662	15·907	Arable.
"	2663	4·458	Parish road.
"	2664	19·614	Arable.
"	2665	1·322	Wood.
XXXII. 11.	2666	13·662	Arable.
XXXII. 7.	2667	13·186	Arable.
"	2668	6·174	Arable.
"	2669	·461	House & garden.
"	2670	·062	Wood.
"	2671	1·869	Wood.
"	2672	·652	Road.
"	2673	1·575	Wood.
"	2674	31·973	Arable.
"	2675	10·261	Arable.
"	2676	·821	Wood.
"	2677	17·840	Arable.
"	2678	1·816	Wood.
"	2679	5·099	Arable.
"	2680	·195	House, yard, & garden.
"	2681	4·529	Arable.
"	2682	1·124	Wood.
"	2683	·697	Wood.
"	2684	3·046	Wood.
"	2684a	·377	Wood.
"	2685	15·820	Arable.
"	2686	·127	Wood.
"	2687	·917	Wood.
"	2688	16·575	Arable.
"	2689	3·037	Wood.
"	2690	10·980	Arable.
"	2691	·520	Occupation road.
		18090·817	<i>Carried forward.</i>

No. of Sheet.	No. on Plan.	Area in Acres.	Description.
		18090·817	<i>Brought forward.</i>
XXXII. 7.	2692	1·623	Wood.
"	2693	10·629	Arable.
"	2694	·517	Arable.
"	2695	1·030	House, yard, out offices, &c.
"	2696	11·933	Arable.
"	2697	·632	Wood.
"	2698	1·023	Garden.
"	2699	4·045	Wood.
"	2700	·107	House & grass.
"	2701	·717	Pasture.
"	2702	·901	Orchard.
"	2703	24·208	Wood.
"	2704	·117	Wood.
XXXII. 11.	2705	18·346	Arable.
XXXI. 9.	2706	·102	Island.
"	2707	13·858	Arable.
"	2708	11·619	Arable.
"	2709	1·702	Houses, yard, garden, & arable.
XXXI. 5.	2710	8·704	Arable.
XXXI. 9.	2711	25·680	Arable.
XXXI. 5.	2712	3·016	Wood.
XXXI. 9.	2713	7·206	Wood.
XXXI. 5.	2713a	·371	Houses & yard.
XXXI. 10.	2714	171·214	Arable, pasture, & moss.
"	2714a	6·215	Arable.
"	2715	269·089	Arable.
"	2716	·962	Houses, yards, & garden.
"	2717	3·498	Arable.
"	2718	3·794	Arable.
"	2719	·909	Houses & yards.
"	2720	166·241	Arable.
"	2721	·108	Pool.
"	2722	10·640	Meadow.
"	2723	12·347	Arable.
"	2724	1·898	Arable.
"	2725	·585	Arable.
"	2726	·406	Houses & yard.
"	2727	·825	Yard & arable.
"	2728	1·004	Arable.
"	2729	49·558	Arable.
"	2730	9·479	Arable.
"	2731	22·565	Arable.
"	2732	92·037	Arable, &c.
XXXI. 11.	2733	33·351	Arable.
XXXI. 10.	2734	·830	Houses, yard, & garden.
"	2735	·368	Yard.
"	2736	1·254	Arable.
"	2737	10·426	Arable.
"	2738	4·808	Arable.
"	2739	5·692	Arable.
		19119·006	<i>Carried forward.</i>

No. of Sheet.	No. on Plan.	Area in Acres.	Description.
		19119·006	<i>Brought forward.</i>
XXXI. 10.	2740	13·384	Meadow.
XXXI. 11.	2741	22·828	Arable & moss.
"	2742	7·731	Arable.
"	2743	2·199	Arable.
"	2744	·996	Arable.
"	2745	·650	Yard.
"	2746	8·981	Arable.
"	2747	·282	Houses, garden, &c.
"	2748	·598	Wood.
"	2749	6·383	Arable.
"	2750	·440	Wood.
"	2751	6·783	Arable.
"	2752	1·131	Wood.
"	2753	7·450	Arable.
"	2754	11·801	Arable.
"	2755	7·329	Arable.
"	2756	7·126	Arable.
"	2757	9·722	Arable.
"	2758	4·044	Arable.
"	2759	2·912	Arable.
"	2760	5·436	Arable.
"	2761	9·150	Fir.
"	2762	12·093	Rough pasture.
"	2763	7·159	Arable.
"	2764	4·139	Arable.
"	2765	16·192	Rough pasture & arable.
"	2766	7·596	Arable.
"	2767	8·702	Arable.
"	2768	34·258	Fir.
"	2769	10·092	Arable.
"	2770	9·002	Arable.
"	2771	·438	Cart road.
"	2772	9·336	Arable.
"	2773	3·041	Arable.
"	2774	10·896	Arable.
"	2775	10·748	Arable.
"	2776	7·145	Pasture.
"	2777	1·412	Wood.
"	2778	1·171	Wood.
"	2779	10·953	Arable.
"	2780	·423	Fir.
"	2781	7·496	Arable.
XXXI. 12.	2782	7·294	Arable.
XXXI. 11.	2783	·471	Wood.
"	2784	5·502	Meadow.
"	2785	4·230	Meadow.
"	2786	3·654	Arable.
"	2787	·201	Wood.
"	2788	·734	Houses, yards, & garden.
"	2789	·449	Wood.
		19451·199	<i>Carried forward.</i>

No. of Sheet.	No. on Plan.	Area in Acres.	Description.
		19451·199	<i>Brought forward.</i>
XXXI. 11.	2790	1·233	Wood.
„	2791	5·288	Arable.
„	2792	3·390	Arable.
„	2793	2·365	Meadow.
XXXI. 12.	2794	3·257	Meadow.
„	2795	8·422	Arable.
XXXI. 11.	2796	·298	Occupation road.
„	2797	5·080	Arable.
„	2798	6·334	Arable.
„	2799	·451	Wood.
„	2800	6·134	Arable.
„	2801	2·268	Fir plantation.
„	2802	·300	House & garden.
„	2803	3·818	Arable.
„	2804	5·753	Arable.
XXXI. 12.	2805	1·724	Fir.
„	2806	6·307	Arable.
„	2807	·342	Occupation road.
„	2808	6·684	Arable.
„	2809	·848	Wood.
„	2810	1·608	Arable.
„	2811	5·822	Arable.
„	2812	5·107	Arable.
„	2812 ^a	·489	Fir plantation.
„	2813	·209	Fir plantation.
„	2814	5·323	Arable.
„	2815	1·740	Parish road.
„	2816	2·290	Fir.
„	2817	7·457	Arable.
„	2818	4·563	Fir.
„	2819	2·742	Arable.
„	2820	·621	Wood.
„	2821	6·942	Arable.
„	2822	2·181	Rough pasture & wood.
„	2823	6·064	Arable.
„	2824	4·506	Arable.
„	2825	·631	Parish road.
„	2826	6·077	Arable.
„	2827	·093	Fir.
„	2828	2·407	Arable.
„	2829	3·853	Arable.
„	2830	1·244	Houses & garden.
„	2831	·201	Wood.
„	2832	12·901	Arable & trees.
„	2833	5·479	Arable.
„	2834	2·639	Arable.
„	2835	4·481	Arable.
„	2836	2·205	Arable.
„	2837	4·173	Arable.
„	2838	·186	Fir plantation.
		19625·729	<i>Carried forward.</i>

No. of Sheet.	No. on Plan.	Area in Acres.	Description.
XXXI. 12.	2839	19625·729	<i>Brought forward.</i>
„	2840	·866	Houses & yards.
„	2841	9·619	Arable.
„	2842	·165	Occupation road.
„	2843	7·873	Arable.
„	2844	1·588	Houses, yards, garden, &c.
„	2845	·846	Quarry.
„	2846	7·832	Arable.
„	2847	·612	Nursery wood.
„	2848	2·541	Arable.
„	2849	·263	House, yard, & garden.
„	2850	·252	Pond.
„	2851	4·396	Arable & houses.
„	2852	·211	Wood.
„	2853	·255	Bleaching green & houses.
„	2854	2·412	Wood, &c.
„	2855	3·578	Arable & trees.
„	2856	·236	Wood.
„	2857	·153	Wood.
„	2858	·168	Gravel pit, &c.
„	2859	·273	House, garden, & wood.
„	2860	·151	Houses & garden.
„	2861	1·293	House & garden.
„	2862	·629	Arable.
„	2863	·617	Garden.
„	2864	·652	Arable & trees.
„	2865	·450	Houses, garden, & yard.
„	2866	1·021	Arable & trees.
„	2867	·608	Wood.
„	2868	7·294	Arable & trees.
„	2869	·303	Wood.
„	2870	2·900	Houses & gardens.
„	2871	3·091	Pleasure ground & trees.
„	2872	6·876	Pleasure ground & trees.
„	2873	2·214	Wood.
„	2874	·288	Mansion, &c.
„	2875	4·260	Pleasure ground & trees.
„	2876	·407	Offices & yards.
„	2877	·908	Arable & trees.
„	2878	7·796	Wood.
„	2879	7·286	Arable & trees.
„	2880	·167	Wood.
„	2881	4·694	Arable.
„	2882	3·014	Wood.
„	2883	·475	Occupation road.
„	2884	2·894	Arable.
„	2885	6·585	Arable.
„	2886	·252	House, garden, & yard.
„	2887	2·319	Wood.
„	2888	·171	Occupation road.
„	2888	8·817	Arable & trees.
		19748·300	<i>Carried forward.</i>

No. of Sheet.	No. on Plan.	Area in Acres.	Description.
		19748·300	<i>Brought forward.</i>
XXXI. 12.	2889	·201	Strip of pasture along river.
„	2890	13·644	Wood.
„	2891	·231	House & garden.
„	2892	8·346	Pleasure ground & trees.
„	2893	2·321	Gardens.
„	2894	·517	Occupation road.
„	2895	·950	Arable.
„	2896	1·729	Parish road.
„	2897	·405	Houses & gardens.
„	2898	1·487	Arable.
„	2899	·749	Houses & gardens.
„	2900	·148	House & garden.
„	2901	1·318	Arable.
XXXI. 8.	2902	·269	Wood.
XXXI. 12.	2903	1·977	Wood.
„	2904	14·807	Arable.
„	2905	·117	Wood.
„	2906	2·677	Wood.
XXXI. 8.	2907	·615	Avenue.
XXXI. 12.	2908	6·676	Arable.
„	2909	4·346	Arable.
„	2910	12·030	Arable.
„	2911	7·261	Arable.
„	2912	·154	Fir.
„	2913	·299	Fir.
„	2914	4·184	Arable.
„	2915	·462	Houses, yards, & gardens.
„	2916	7·216	Arable.
„	2917	3·966	Arable.
„	2918	·715	Fir.
„	2919	7·123	Arable.
„	2920	10·453	Arable.
„	2921	5·835	Meadow.
„	2922	10·442	Arable.
„	2923	·652	Houses, yards, & garden.
„	2924	3·374	Meadow & yard.
„	2925	·535	Occupation road & pasture.
„	2926	·736	Yard & garden.
„	2927	3·158	Arable.
„	2928	4·783	Arable.
„	2929	6·601	Arable.
„	2930	·582	Wood.
„	2931	9·193	Arable.
„	2932	4·967	Arable.
„	2933	7·165	Arable.
„	2934	1·318	Parish road.
„	2935	14·130	Arable.
„	2936	2·075	Arable.
XXXI. 8.	2937	·705	Avenue.
XXXI. 12.	2938	·246	Wood.
		19942·190	<i>Carried forward.</i>

No. of Sheet.	No. on Plan.	Area in Acres.	Description.
		19942·190	<i>Brought forward.</i>
XXXI. 12.	2939	2·016	Houses, yards, & garden.
XXXI. 8.	2940	·183	Wood.
„	2941	2·118	Arable.
XXXI. 12.	2942	14·497	Arable.
„	2943	7·537	Arable.
XXXII. 9.	2944	·885	Wood.
„	2945	12·131	Arable.
„	2946	·708	Wood.
„	2947	14·110	Arable.
„	2948	30·549	Arable.
„	2949	16·091	Arable.
„	2950	·533	Wood.
„	2951	1·271	Wood.
„	2952	5·735	Rough pasture.
„	2953	·663	Houses & gardens.
„	2954	·097	Pool.
„	2955	8·010	Arable.
„	2956	·589	Wood.
XXXII. 5.	2957	·271	Wood.
„	2958	·179	Occupation road.
„	2959	·106	Wood.
XXXII. 9.	2960	7·260	Arable.
„	2961	6·331	Arable.
„	2962	8·795	Arable.
„	2963	10·755	Arable.
„	2964	·481	Wood.
„	2965	·806	Houses, garden, &c.
„	2966	1·528	Houses, gardens, yard, &c.
„	2967	2·421	Arable.
„	2968	3·734	Arable.
„	2969	17·118	Arable.
„	2970	5·132	Arable.
„	2971	5·455	Arable.
„	2972	1·019	Rough pasture.
„	2973	6·944	Arable.
„	2974	6·529	Arable.
„	2975	1·491	Parish road.
„	2976	·267	Wood.
XXXII. 5.	2977	12·304	Arable.
„	2978	15·176	Arable.
XXXII. 9.	2979	12·429	Arable.
„	2980	14·876	Arable.
„	2981	·763	Houses, yards, & gardens.
„	2982	20·560	Arable & meadow.
„	2983	15·755	Arable.
„	2984	18·165	Arable.
„	2985	1·125	Wood.
„	2986	6·414	Arable.
„	2987	7·477	Arable.
„	2988	5·785	Arable.
		20277·364	<i>Carried forward.</i>

No. of Sheet.	No. on Plan.	Area in Acres.	Description.
		20277·364	<i>Brought forward.</i>
XXXII. 9.	2989	20·435	Arable.
„	2990	22·058	Arable.
„	2991	·096	Wood.
„	2992	4·932	Arable.
„	2993	16·264	Arable.
XXXII. 5.	2994	6·196	Arable.
„	2995	5·630	Arable.
XXXII. 9.	2996	1·758	Arable.
„	2997	13·949	Arable.
„	2998	4·663	Arable & quarry.
„	2999	3·485	Arable.
„	3000	·384	Occupation road.
„	3001	4·109	Arable.
„	3002	·103	Wood.
„	3003	·569	Wood.
„	3004	·100	Pool.
„	3005	1·284	Arable.
„	3006	·308	Occupation road.
„	3007	·561	Houses, yards, & garden.
„	3008	·156	Garden.
„	3009	3·650	Arable.
XXXII. 5.	3010	·656	Arable.
XXXII. 9.	3011	5·233	Garden.
„	3012	·543	Wood.
„	3013	·924	Arable.
„	3014	2·578	Arable.
„	3015	2·882	Arable.
„	3016	5·329	Arable.
„	3017	5·783	Arable.
„	3018	6·757	Arable.
„	3019	·256	Wood.
„	3020	9·744	Arable.
„	3021	2·340	Wood, &c.
„	3022	5·055	Arable.
„	3023	32·641	Arable.
„	3024	2·412	Rough pasture.
„	3025	5·713	Arable.
„	3026	6·246	Arable.
„	3027	8·142	Arable.
XXXII. 10.	3028	3·561	Arable.
XXXII. 9.	3029	9·881	Arable.
XXXII. 10.	3030	14·398	Arable.
„	3031	5·482	Arable.
„	3032	6·027	Arable.
„	3033	4·490	Arable.
„	3034	·139	Wood.
„	3035	·403	Arable.
„	3036	1·281	Arable.
„	3037	2·022	Arable.
„	3038	10·011	Arable.
		20548·983	<i>Carried forward.</i>

No. of Sheet.	No. on Plan.	Area in Acres.	Description.
XXXII. 10.	3039	20548·983	<i>Brought forward.</i>
"	3040	·327	House & gardens.
"	3041	1·821	Arable.
"	3042	27·170	Arable.
"	3043	·694	Wood.
"	3044	·917	Houses, yard, & garden.
"	3045	29·661	Arable.
"	3046	1·923	Wood.
"	3047	31·481	Arable.
"	3048	35·292	Arable, &c.
"	3049	11·844	Arable.
"	3050	·892	Wood.
"	3051	32·493	Arable & rough pasture.
"	3052	5·418	Arable.
"	3053	·186	Wood.
"	3054	6·378	Arable.
"	3055	6·850	Arable.
"	3056	5·954	Arable.
"	3057	6·849	Arable.
"	3058	·391	Wood.
"	3059	1·173	Pasture.
"	3060	3·077	Pasture.
"	3060a	50·486	Arable.
"	3061	·676	Wood.
"	3062	15·673	Arable.
"	3063	106·722	Arable.
"	3064	68·883	Arable.
"	3065	·650	House & gardens.
"	3066	2·444	Arable.
"	3067	2·195	Arable.
"	3068	2·043	Arable.
"	3069	·310	Houses & gardens.
"	3070	22·196	Arable.
"	3071	13·139	Arable.
"	3072	10·901	Arable.
"	3072a	7·048	Arable.
"	3073	·410	Occupation road.
"	3074	·546	Heathy pasture.
"	3075	2·921	Arable.
XXXII. 11.	3075a	28·146	Arable.
XXXII. 10.	3076	·125	House, garden, &c.
XXXII. 11.	3077	1·219	Pond.
"	3078	5·460	Arable.
"	3079	·127	Pool.
"	3080	·780	Houses, yards, & garden.
"	3081	7·835	Arable.
"	3082	10·602	Arable.
"	3083	131·862	Heathy pasture & moss.
"	3084	·686	Houses, yard, garden, &c.
"	3085	28·783	Arable.
"		6·385	Arable.
		21289·027	<i>Carried forward.</i>

No. of Sheet.	No. on Plan.	Area in Acres.	Description.
		21289·027	<i>Brought forward.</i>
XXXII. 11.	3086	52·680	Arable.
"	3087	·438	Brushwood & trees.
"	3088	35·514	Arable.
"	3089	·568	Houses, yard, & garden.
"	3090	1·070	Wood.
"	3091	6·043	Wood.
"	3092	8·846	Arable.
"	3093	11·993	Arable.
"	3094	2·790	Wood.
"	3095	27·774	Wood.
"	3096	·381	Wood.
"	3097	1·090	Wood.
"	3098	14·716	Arable.
"	3099	6·359	Arable.
XXXI. 9.	3100	65·339	Arable.
XXXI. 13.	3101	1017·514	Moorland, &c.
XXXI. 10.	3102	2·093	Wood.
"	3103	·755	Arable.
"	3104	1·129	Houses, yards, & garden.
XXXI. 14.	3105	2·514	Rough pasture & heathy pasture.
"	3106	2·678	Arable.
"	3107	4·308	Arable.
"	3108	1·764	Wood, &c.
"	3109	81·317	Pasture & heathy pasture.
XXXI. 10.	3110	·414	Pasture containing site of cairn.
"	3111	·203	Meadow.
"	3112	15·045	Meadow.
"	3113	3·703	Meadow.
"	3114	·433	Wood.
"	3115	·108	Ruins & yard.
"	3116	1·713	Arable.
"	3117	10·660	Arable.
XXXI. 14.	3118	13·055	Occupation road.
"	3119	·654	Wood.
"	3120	4·906	Arable.
XXXI. 10.	3121	46·154	Moss & arable.
XXXI. 15.	3122	·690	Fir.
"	3123	4·304	Arable.
"	3124	5·636	Arable.
XXXI. 11.	3125	13·062	Moss & arable.
XXXI. 15.	3126	27·774	Arable.
XXXI. 11.	3127	23·333	Pasture.
"	3128	28·309	Moss & arable.
"	3129	4·962	Meadow.
"	3130	11·487	Arable.
"	3131	16·455	Arable.
"	3132	15·455	Meadow.
"	3133	·091	Pasture.
"	3134	·417	Occupation road.
"	3135	·290	Houses, yard, & garden.
		22888·013	<i>Carried forward.</i>

No. of Sheet.	No. on Plan.	Area in Acres.	Description.
		22888·013	<i>Brought forward.</i>
XXXI. 11.	3136	1·893	Arable.
"	3137	9·220	Arable.
"	3138	3·680	Arable.
"	3139	7·204	Arable.
"	3140	4·685	Meadow.
"	3141	·711	Wood.
"	3142	3·072	Meadow.
"	3143	6·379	Meadow.
"	3144	14·542	Arable.
"	3145	9·028	Arable.
XXXI. 15.	3146	·142	Pool.
"	3147	11·206	Arable.
"	3148	8·857	Arable.
XXXI. 11.	3149	10·504	Meadow.
"	3150	14·603	Arable.
"	3151	5·120	Arable.
"	3152	1·838	Arable.
"	3153	5·766	Pasture.
"	3154	6·848	Arable.
"	3155	1·947	Meadow.
"	3156	9·712	Arable.
"	3157	5·948	Arable.
"	3158	7·915	Arable.
"	3159	1·364	Arable.
"	3160	3·804	Meadow.
"	3161	1·131	Meadow.
"	3162	·119	Strip of wood.
"	3163	2·362	Arable.
"	3164	2·765	Arable.
"	3165	5·048	Arable.
XXXI. 15.	3166	9·016	Arable.
"	3167	31·221	Arable & heathy pasture.
XXXI. 11.	3168	77·714	Heathy pasture, &c.
"	3169	6·406	Heathy pasture.
"	3170	4·357	Pasture.
"	3171	9·795	Pasture.
"	3172	5·542	Arable.
XXXI. 12.	3173	2·574	Meadow.
"	3174	4·458	Arable.
"	3175	2·689	Arable.
"	3176	5·654	Arable.
"	3177	·132	Occupation road.
XXXI. 11.	3178	7·598	Arable.
XXXI. 12.	3179	·845	Arable & fir.
"	3180	·327	Houses, yard, garden, &c.
"	3181	·808	Arable.
"	3182	2·227	Arable.
"	3183	2·249	Arable.
"	3184	5·615	Parish road.
"	3185	3·393	Arable.
		23238·046	<i>Carried forward.</i>

No. of Sheet.	No. on Plan.	Area in Acres.	Description.
		23238·046	<i>Brought forward.</i>
XXXI. 12.	3186	3·975	Arable.
"	3187	·808	Houses & gardens.
"	3188	3·701	Arable.
"	3189	·072	Wood.
"	3190	4·674	Arable.
"	3191	·675	Wood.
"	3192	22·933	Arable.
"	3193	4·044	Arable.
"	3194	8·547	Arable.
"	3195	3·113	Arable.
"	3196	2·543	Arable.
"	3197	2·044	Arable.
"	3198	·951	Houses, garden, & arable.
"	3199	1·727	Arable.
"	3200	4·157	Arable.
"	3201	·815	Parish road.
"	3202	6·522	Arable.
"	3203	2·816	Arable.
"	3204	2·943	Arable.
"	3205	2·330	Arable.
"	3206	2·845	Arable.
"	3207	2·346	Arable.
"	3208	2·695	Arable.
"	3209	2·302	Arable.
"	3210	·276	Houses, yards, & gardens.
"	3211	2·078	Arable.
"	3212	·645	Houses & garden.
"	3213	2·334	Arable.
"	3214	·119	Houses & yard.
"	3215	·738	Arable.
XXXI. 11.	3216	1·611	Arable.
XXXI. 12.	3217	·485	Arable.
XXXI. 11.	3218	2·428	Arable.
"	3219	2·974	Arable.
XXXI. 15.	3220	5·202	Fir.
XXXI. 16.	3221	4·742	Arable.
XXXI. 12.	3222	1·971	Arable.
"	3223	·193	Occupation road.
"	3224	5·378	Arable.
"	3225	8·000	Arable.
"	3226	4·436	Arable.
"	3227	·175	Rough pasture.
"	3228	·569	Fir.
XXXI. 16.	3229	2·806	Arable.
"	3230	5·106	Arable.
"	3231	3·487	Arable.
XXXI. 12.	3232	2·915	Houses, gardens, &c.
"	3233	17·581	Arable.
"	3234	7·998	Arable.
"	3235	·329	Houses & yards.
		23412·200	<i>Carried forward.</i>

No. of Sheet.	No. on Plan.	Area in Acres.	Description.
		23412·200	<i>Brought forward.</i>
XXXI. 12.	3236	2·137	Yard & garden.
"	3237	7·935	Arable.
"	3238	4·989	Meadow.
"	3239	3·100	Arable.
"	3240	6·580	Arable, &c.
"	3241	·402	Pasture.
"	3242	·991	Furze.
"	3243	3·986	Arable.
"	3244	·247	Pasture.
"	3245	·273	Strip of pasture along river.
"	3246	2·312	Arable.
"	3247	1·612	Wood.
"	3248	3·836	Arable.
"	3249	·505	Houses, yards, & gardens.
"	3250	1·891	Arable.
"	3251	5·165	Arable.
"	3252	4·357	Arable.
"	3253	1·106	Arable.
"	3254	·170	Arable.
"	3255	·383	Arable.
"	3256	2·405	Arable.
"	3257	·457	Arable & trees.
"	3258	·644	Houses, yards, & gardens.
"	3259	3·255	Arable.
"	3260	1·505	Arable.
"	3261	2·879	Meadow & arable.
"	3262	6·426	Arable.
"	3262a	1·099	Wood.
"	3263	3·537	Arable.
"	3264	·531	Houses, yard, & garden.
"	3265	·487	Occupation road.
"	3266	5·499	Arable.
"	3267	6·774	Arable.
XXXI. 16.	3268	5·869	Arable, &c.
XXXI. 12.	3269	·182	Meadow.
"	3270	2·571	Pasture.
"	3271	1·594	Arable.
"	3272	2·515	Meadow.
"	3273	1·214	Arable.
"	3274	1·375	Pasture.
"	3275	·173	Strip of pasture along river.
XXXI. 16.	3276	2·248	Arable.
XXXI. 12.	3277	1·458	Arable.
"	3278	1·636	Wood.
"	3279	·637	Houses, yards, & garden.
"	3280	3·342	Arable & pasture.
"	3281	·331	Occupation road.
XXXI. 16.	3282	·692	Parish road.
"	3283	12·360	Arable.
XXXI. 12.	3284	11·134	Arable.
		23549·006	<i>Carried forward.</i>

No. of Sheet.	No. on Plan.	Area in Acres.	Description.
		23549·006	<i>Brought forward.</i>
XXXI. 12.	3285	2·970	Wood.
„	3286	4·041	Arable.
„	3287	·988	Arable.
„	3288	·410	Houses & gardens.
„	3289	·670	Wood.
XXXI. 16.	3290	·731	Wood.
„	3291	·479	Rough pasture.
XXXI. 12.	3292	9·513	Arable.
„	3293	12·915	Arable.
„	3294	2·961	Parish road.
„	3295	3·928	Arable.
„	3296	5·254	Fir.
„	3297	9·016	Arable.
„	3298	4·498	Arable.
„	3299	·190	Garden.
„	3300	1·242	Arable.
„	3301	3·727	Arable.
„	3302	1·201	Arable.
„	3303	·069	Houses.
„	3304	·937	Houses, gardens, &c.
„	3305	10·820	Fir.
„	3306	10·669	Arable.
„	3307	·505	Meadow.
„	3308	2·534	Arable.
„	3309	·570	Occupation road.
„	3310	5·635	Arable.
„	3311	·543	Fir.
„	3312	·124	House & garden.
„	3313	·118	Occupation road.
„	3314	·357	Fir.
„	3315	3·830	Arable.
„	3316	7·758	Arable.
„	3317	11·302	Arable.
„	3318	9·717	Arable.
„	3319	4·150	Arable.
„	3320	·351	Fir.
XXXII. 9.	3321	8·035	Arable.
„	3322	·468	Wood.
„	3323	3·539	Arable & meadow.
„	3324	1·167	Houses, yard, garden, &c.
„	3325	10·890	Arable.
„	3326	19·512	Heathy pasture, &c.
„	3327	4·300	Arable.
„	3328	·423	Wood.
„	3329	14·648	Arable.
XXXI. 16.	3330	28·722	Wood.
XXXII. 9.	3331	1·835	Rough pasture.
„	3332	13·769	Arable.
„	3333	1·539	Arable.
XXXII. 13.	3334	2·131	Wood.
		23794·707	<i>Carried forward.</i>

No. of Sheet.	No. on Plan.	Area in Acres.	Description.
		23794·707	<i>Brought forward.</i>
XXXII. 13.	3335	2·380	Arable.
”	3336	6·700	Arable.
XXXII. 9.	3337	135·743	Heathy pasture, moss, & arable.
”	3338	10·049	Arable.
”	3339	·292	Wood.
”	3340	·589	Houses, yards, & garden.
”	3341	13·434	Parish road.
”	3342	5·457	Wood.
”	3343	61·725	Arable.
”	3344	11·048	Arable.
”	3345	106·757	Heathy pasture.
”	3346	1·702	Wood.
”	3347	5·739	Arable.
”	3347 ^a	7·656	Arable.
”	3348	17·787	Arable.
”	3349	13·359	Arable.
”	3350	4·578	Arable.
”	3351	5·008	Arable.
XXXII. 13.	3352	1·248	Wood.
”	3353	10·394	Arable.
XXXII. 9.	3354	34·872	Arable.
”	3355	2·074	Wood.
”	3356	·933	Wood.
”	3357	11·438	Arable.
”	3358	26·084	Arable.
XXXII. 10.	3359	1·090	Wood.
”	3360	32·798	Arable.
”	3361	12·578	Arable.
”	3362	·137	Wood.
”	3363	4·716	Arable.
”	3364	·556	Wood.
”	3365	2·147	Arable.
”	3366	·496	House, garden, &c.
”	3367	1·059	Arable.
XXXII. 14.	3368	484·278	Rough & heathy pasture, &c.
XXXII. 10.	3369	5·125	Parish road.
”	3370	1·930	Pond.
”	3371	227·384	Moss.
XXXII. 11.	3372	7·341	Arable.
”	3373	8·391	Arable.
”	3374	7·670	Arable.
”	3375	4·355	Arable.
”	3376	·161	Occupation road.
”	3377	1·343	Houses, yards, & gardens.
”	3378	6·467	Arable.
”	3379	12·689	Arable.
”	3380	20·828	Arable.
”	3381	11·871	Arable.
”	3382	5·654	Arable.
XXXII. 15.	3383	5·574	Parish road.
		25158·391	<i>Carried forward.</i>

No. of Sheet.	No. on Plan.	Area in Acres.	Description.
		25158·391	<i>Brought forward.</i>
XXXII. 15.	3384	43·926	Parish road.
„	3385	12·158	Water of Douglas.
XXXI. 14.	3386	358·462	Moorland.
„	3387	46·823	Arable.
„	3388	53·706	Arable, pasture, &c.
„	3389	·360	Wood.
„	3390	2·207	Wood.
„	3391	4·985	Wood.
„	3392	3·277	Arable.
„	3393	·158	Wood.
„	3394	5·411	Arable.
„	3395	·652	Arable.
„	3395a	2·798	Arable.
„	3396	4·355	Arable.
„	3397	·486	Houses, yards, & garden.
„	3398	4·105	Arable.
„	3399	4·745	Arable.
„	3400	2·992	Arable.
„	3401	11·964	Arable.
„	3402	4·054	Arable.
„	3403	1·010	Houses, yards, & garden.
„	3404	·998	Wood.
„	3405	106·740	Pasture, arable, &c.
„	3406	149·724	Heathy pasture & pasture.
„	3407	·737	Arable.
„	3408	·648	Houses, yards, & garden.
„	3409	1·831	Arable.
„	3410	9·011	Heathy pasture & pasture.
XXXI. 15.	3411	9·028	Arable.
„	3412	7·080	Arable.
„	3413	8·172	Logan Water.
„	3414	12·393	Arable.
„	3415	·149	Garden.
„	3416	·434	Wood.
„	3417	·402	Houses, yards, & pasture.
„	3418	·532	Arable & trees.
„	3419	2·006	Pasture.
„	3420	6·105	Arable.
„	3421	4·628	Wood.
„	3422	6·664	Arable.
„	3423	6·132	Arable.
„	3424	·722	Arable.
„	3425	5·672	Wood.
„	3426	3·155	Arable.
„	3427	9·156	Arable.
XXXI. 14.	3428	2·090	Arable.
XXXI. 15.	3429	7·381	Arable.
XXXI. 14.	3430	1·002	Houses, yards, & gardens.
„	3431	8·981	Arable.
„	3432	1·355	Pasture.
		26099·953	<i>Carried forward.</i>

No. of Sheet.	No. on Plan.	Area in Acres.	Description.
		26099·953	<i>Brought forward.</i>
XXXI. 14.	3433	·119	Wood.
„	3434	1·210	Arable.
„	3435	6·404	Arable.
XXXI. 15.	3436	8·796	Arable.
„	3437	3·848	Pasture.
„	3438	·718	Wood.
„	3439	1·037	Houses & yards.
„	3440	·653	Wood.
„	3441	·836	Arable.
„	3442	·398	Fir.
„	3443	6·856	Arable.
„	3444	7·748	Arable.
„	3445	2·435	Arable.
„	3446	3·261	Arable.
„	3447	7·861	Arable.
„	3448	1·219	Fir.
„	3449	16·077	Arable.
„	3450	·891	Fir.
„	3451	14·270	Arable.
„	3452	10·356	Arable.
„	3453	9·161	Arable.
„	3454	8·815	Arable.
„	3455	1·848	Fir.
„	3456	18·379	Arable.
„	3457	6·201	Arable.
„	3458	3·277	Arable.
„	3459	·809	Houses, yards, & garden.
„	3460	·414	Arable.
„	3461	7·401	Arable.
„	3462	2·131	Arable.
„	3463	3·134	Arable.
„	3464	2·744	Meadow.
„	3465	·141	Wood.
„	3466	12·221	Arable.
„	3467	12·195	Arable.
„	3468	·616	Occupation road.
„	3469	8·133	Arable.
„	3470	8·909	Arable.
„	3471	1·826	Fir.
„	3472	10·159	Arable.
„	3473	6·160	Arable.
„	3473a	·442	Wood.
„	3474	6·025	Pasture.
„	3475	9·131	Meadow.
„	3476	10·480	Meadow.
„	3477	·258	House & garden.
„	3478	1·211	Meadow.
„	3479	3·822	Arable & rough pasture.
„	3480	4·470	Arable.
„	3481	4·211	Arable.
		26359·670	<i>Carried forward.</i>

No. of Sheet.	No. on Plan.	Area in Acres.	Description.
XXXI. 15.	3482	26359·670 ·124	<i>Brought forward.</i> Fir.
"	3483	·321	Occupation road.
"	3484	1·196	Houses, yards, garden, &c.
"	3485	2·742	Arable.
"	3486	2·440	Arable.
"	3487	2·654	Arable & meadow.
"	3488	·679	Arable.
"	3489	·799	Houses, yards, & garden.
"	3490	7·232	Arable.
"	3491	1·961	Arable.
"	3492	6·265	Arable.
"	3493	1·482	Arable.
"	3494	1·747	Arable.
"	3495	·380	Occupation road.
"	3496	4·028	Arable.
"	3497	·246	Fir.
"	3498	·485	Pasture along stream, with fir.
"	3499	·877	Arable & fir.
"	3500	·126	House & garden.
"	3501	·121	Parish road.
"	3502	·383	Arable.
"	3503	·785	Arable & fir.
"	3504	·032	House & garden.
"	3505	2·215	Arable.
"	3506	·075	Wood.
"	3507	4·856	Arable.
"	3508	2·912	Arable.
"	3509	4·997	Pasture.
"	3510	·170	Meadow.
"	3511	1·689	Arable.
"	3512	5·717	Arable.
"	3513	4·874	Arable.
"	3514	4·880	Arable.
"	3515	5·006	Arable.
"	3516	1·853	Arable.
"	3517	·086	House & garden.
"	3518	·076	Houses.
"	3519	·553	Arable.
"	3520	1·619	Arable.
"	3521	·733	Houses, yards, & garden.
"	3522	5·240	Arable.
"	3523	·541	Occupation road.
"	3524	4·048	Arable.
"	3525	7·940	Arable.
"	3526	3·981	Arable.
"	3527	3·064	Arable.
"	3528	1·215	Arable.
"	3529	1·817	Arable, rough pasture, &c.
"	3530	4·412	Arable.
"	3531	3·977	Arable.
		26475·321	<i>Carried forward.</i>

No. of Sheet.	No. on Plan.	Area in Acres.	Description.
		26475·321	<i>Brought forward.</i>
XXXI. 15.	3532	5·900	Arable.
"	3533	1·414	Fir.
"	3534	3·881	Arable.
"	3535	·388	House & garden.
"	3536	5·974	Arable.
"	3537	7·271	Arable.
"	3538	1·652	Arable.
"	3539	3·790	Wood.
"	3540	2·311	Arable.
"	3541	·254	Wood.
"	3542	6·499	Arable.
"	3543	2·959	Meadow.
"	3544	·303	House & garden.
"	3545	1·274	Wood.
"	3546	4·960	Arable.
"	3547	·602	Occupation road.
"	3548	·352	Fir.
"	3549	6·255	Arable.
"	3550	·667	Arable.
"	3551	·446	Arable.
"	3552	·225	House & garden.
"	3553	5·469	Arable.
XXXI. 16.	3554	5·892	Meadow.
XXXI. 15.	3555	·797	Arable.
XXXI. 16.	3556	1·301	Meadow.
XXXI. 15.	3557	·578	Houses & yards.
"	3558	5·638	Arable.
"	3559	4·688	Fir.
"	3560	·177	Occupation road.
"	3561	7·946	Fir.
"	3562	·358	Occupation road.
XXXI. 16.	3563	1·081	Wood.
"	3564	3·488	Arable.
"	3565	5·127	Arable.
"	3566	·128	Wood.
"	3567	·712	Wood.
"	3568	3·702	Arable.
"	3569	3·098	Arable.
XXXI. 15.	3570	1·813	Arable.
XXXI. 16.	3571	5·666	Arable.
"	3572	11·189	Arable.
"	3573	3·508	Arable.
"	3574	4·939	Arable.
"	3575	·530	Houses, yards, & garden.
"	3576	·060	Wood.
"	3577	2·044	Arable.
"	3578	·150	Wood.
"	3579	·226	Wood.
"	3580	5·848	Arable.
"	3581	2·329	Arable.
		26621·180	<i>Carried forward.</i>

No. of Sheet.	No. on Plan.	Area in Acres.	Description.
XXXI. 16.	3582	26621·180	<i>Brought forward.</i>
"	3583	1·966	Arable.
"	3584	2·851	Arable.
"	3585	2·624	Wood.
"	3586	3·810	Arable.
"	3587	3·971	Arable.
"	3588	1·082	Arable.
"	3589	1·744	Parish road.
"	3590	4·099	Arable.
"	3591	4·633	Arable.
"	3592	·593	Arable.
"	3593	4·025	Arable.
"	3594	10·784	Wood.
"	3595	14·730	Wood.
"	3596	5·699	Arable.
"	3597	14·412	Arable.
"	3598	9·113	Park.
"	3599	4·146	Wood.
"	3600	4·819	Park.
"	3601	·341	Occupation road.
"	3602	9·814	Pleasure ground.
"	3603	·470	House & road.
"	3604	·977	Out offices, yards, &c.
"	3605	·191	Yard & garden.
"	3606	·449	Yard, &c.
"	3607	5·096	Arable.
"	3608	2·177	House, garden, &c.
"	3609	1·742	Arable.
"	3610	1·022	Arable.
"	3611	1·462	Arable.
"	3612	1·000	Arable.
"	3613	2·734	Arable.
"	3614	1·680	Arable.
"	3615	·641	Arable.
"	3616	·447	Houses, yards, & garden.
"	3617	·732	Occupation road.
"	3618	1·350	Meadow.
"	3619	3·681	Arable.
"	3620	10·668	Arable.
"	3621	·888	Houses & garden.
"	3622	·798	Arable.
"	3623	·522	Arable.
"	3624	·545	Houses, yards, & gardens.
"	3625	·155	Wood.
"	3626	13·354	Parish road.
"	3627	1·458	Meadow & arable.
"	3628	·205	Garden.
"	3629	4·759	Wood.
"	3630	11·541	Arable.
"	3631	1·687	Arable.
"	3631	·360	Garden, &c.
		26799·227	<i>Carried forward.</i>

No. of Sheet.	No. on Plan.	Area in Acres.	Description.
		26799·227	<i>Brought forward.</i>
XXXI. 16.	3632	·176	Houses & yard.
"	3633	1·223	Arable.
"	3634	5·516	Arable.
"	3635	·087	Wood.
"	3636	18·963	Arable.
"	3637	5·627	Arable.
"	3638	·301	Wood.
"	3639	6·122	Arable.
"	3640	·418	Wood.
"	3641	·231	Parish road.
"	3642	1·858	Arable.
"	3643	2·671	Arable.
"	3644	2·123	Arable.
"	3645	·770	Arable.
"	3646	·877	Arable.
"	3647	·274	Houses, garden, &c.
"	3648	·232	Stackyard.
"	3649	·436	Arable.
"	3650	1·175	Arable.
"	3651	·952	Arable.
"	3652	4·145	Wood.
"	3653	1·487	Arable.
"	3654	3·753	Quarry.
"	3655	1·688	Arable.
"	3656	·700	Houses, yards, & garden.
"	3657	·214	House & yard.
"	3658	3·808	Arable.
"	3659	0·161	Wood.
"	3660	13·341	Arable.
"	3661	·286	Wood.
"	3662	11·124	Arable.
"	3663	7·265	Arable.
"	3664	1·472	Occupation road.
"	3665	1·659	Arable.
"	3666	4·333	Arable.
"	3667	11·123	Arable.
"	3668	25·252	Arable & moss.
"	3669	·167	Arable.
"	3670	·378	Yard.
"	3671	·392	Houses, yards, & garden.
"	3672	·425	Garden.
"	3673	·723	Wood.
"	3674	2·997	Meadow & trees.
"	3675	14·369	Arable & moss.
"	3676	4·761	Arable.
"	3677	·592	Occupation road.
"	3678	8·720	Arable.
XXXII. 13.	3679	32·041	Arable.
"	3680	1·786	Wood.
"	3681	23·383	Arable.
		27031·804	<i>Carried forward.</i>

No. of Sheet.	No. on Plan.	Area in Acres.	Description.
		27031·804	<i>Brought forward.</i>
XXXII. 13.	3682	1·259	Pasture.
„	3683	1·066	Arable.
„	3684	4·942	Arable.
„	3685	·159	Ruin, house, & yard.
„	3686	1·243	Arable.
„	3687	·177	Road.
XXXI. 16.	3688	6·490	Arable.
„	3689	3·886	Arable.
„	3689a	·966	Arable.
„	3690	5·495	Meadow.
XXXII. 13.	3691	4·240	Arable.
„	3692	10·413	Arable.
„	3693	2·468	Arable.
„	3694	·622	Rough pasture.
„	3695	48·843	Arable, &c.
„	3696	7·666	Arable.
„	3697	19·443	Arable.
„	3698	·430	Wood.
„	3699	27·666	Arable.
„	3700	1·245	Wood.
„	3701	10·793	Arable.
„	3702	8·826	Arable.
„	3703	4·820	Arable.
„	3704	4·255	Arable, &c.
„	3705	6·248	Arable.
„	3706	8·539	Arable, &c.
„	3707	·231	Wood.
„	3708	1·565	Wood.
„	3709	·202	Wood.
„	3710	·777	Houses, yards, & garden.
„	3711	30·006	Arable.
„	3712	·034	House.
„	3713	12·061	Arable.
„	3714	11·737	Arable.
„	3715	34·244	Heathy pasture.
„	3716	56·925	Heathy pasture, &c.
„	3717	12·535	Heathy pasture.
„	3718	1·109	Pond.
XXXII. 14.	3719	129·095	Heathy pasture.
„	3720	143·642	Heathy pasture.
„	3721	1·769	Sheepfold.
„	3722	·244	Houses & yard. (Ruin.)
„	3723	2·776	Arable.
„	3724	·150	Garden.
„	3725	9·248	Arable.
„	3726	1·449	Occupation road.
„	3727	8·148	Arable.
„	3728	19·469	Arable.
„	3729	5·342	Arable.
„	3730	4·344	Arable.
		27711·106	<i>Carried forward.</i>

No. of Sheet.	No. on Plan.	Area in Acres.	Description.
		27711-106	<i>Brought forward.</i>
XXXII. 14.	3731	33-784	Arable.
"	3732	19-857	Arable.
"	3733	747	Houses, yards, & garden.
"	3734	405	Occupation road.
"	3735	70-657	Arable, &c.
"	3736	762	Occupation road.
"	3737	23-411	Arable.
"	3738	749	Houses, yards, & gardens.
"	3739	8-465	Arable.
"	3740	24-072	Arable.
"	3741	10-063	Arable.
"	3742	7-455	Arable.
"	3743	440	Building & grounds.
"	3744	30-194	Arable.
"	3745	12-418	Arable.
"	3746	2-298	Houses, yards, garden, & arable.
"	3747	481	Occupation road.
"	3748	5-724	Arable.
"	3749	24-476	Arable.
"	3750	568	Sheepfold.
"	3751	29-926	Arable.
XXXII. 15.	3752	1-530	Houses, yards, & garden.
"	3753	502	Houses, yards, & gardens.
"	3754	7-270	Parish road.
"	3755	36-157	Arable.
"	3756	1-518	Arable.
"	3757	34-458	Arable.
XXXII. 14.	3758	405	Parish road.
"	3759	17-904	Arable.
XXXVII. 2.	3760	10-149	Wood.
"	3761	1-240	Arable.
"	3762	30-172	Arable.
"	3763	4-723	Wood.
"	3764	4-553	Arable.
"	3765	1-271	Wood.
"	3766	686	Arable.
"	3767	14-151	Arable.
"	3768	22-569	Arable.
XXXI. 14.	3769	3-892	Wood.
XXXVII. 2.	3770	25-931	Arable.
"	3771	1-273	Occupation road.
XXXI. 14.	3772	1-781	Arable.
"	3773	6-869	Arable.
XXXVII. 2.	3774	1-030	Wood.
"	3775	5-007	Arable.
"	3776	090	Ree.
"	3777	1-130	Wood.
"	3778	3-391	Arable.
XXXVII. 3.	3779	1-566	Wood.
"	3780	2-682	Arable & trees.
		28261-958	<i>Carried forward.</i>

No. of Sheet.	No. on Plan.	Area in Acres.	Description.
		28261·958	<i>Brought forward.</i>
XXXVII. 3.	3781	·970	Houses, yards, & garden.
„	3782	·337	Nursery.
XXXI. 15.	3783	·555	Arable.
„	3784	2·344	Arable.
„	3785	10·731	Arable.
„	3786	25·955	Rough pasture.
„	3787	1·881	Fir.
„	3788	·244	Fir.
„	3789	13·090	Fir.
„	3790	1·383	Fir.
„	3791	·960	Meadow.
„	3792	·071	Houses.
„	3793	12·640	Meadow.
„	3794	11·058	Arable.
„	3795	1·411	Parish road.
„	3795a	·228	Wood.
XXXVII. 3.	3796	7·781	Arable.
„	3797	33·080	Arable.
„	3798	1·630	Wood.
„	3799	41·347	Arable.
XXXI. 15.	3800	6·906	Arable.
„	3801	1·808	Fir.
„	3802	8·809	Arable.
„	3803	3·284	Meadow.
„	3804	9·244	Meadow.
„	3805	·257	Fir.
„	3806	1·375	Arable.
„	3807	·587	Yard.
„	3808	·161	Houses & yard.
„	3809	10·385	Arable.
„	3810	8·204	Arable.
„	3811	10·500	Pasture.
„	3812	·083	Road.
XXXVII. 3.	3813	27·282	Wood.
„	3814	22·021	Arable.
XXXI. 15.	3815	19·830	Pasture.
„	3816	1·101	Meadow.
„	3817	·915	Wood.
„	3818	3·542	Meadow.
„	3819	·720	Arable.
„	3820	·219	Mill pond.
„	3821	1·053	Houses, yards, & garden.
„	3822	·158	Wood.
„	3823	9·877	Meadow.
„	3824	5·263	Arable.
„	3825	·118	Waste.
„	3826	·714	Wood.
„	3827	3·925	Parish road.
„	3828	4·431	Meadow.
„	3829	13·196	Arable.
		28605·622	<i>Carried forward.</i>

No. of Sheet.	No. on Plan.	Area in Acres.	Description.
		28605·622	<i>Brought forward.</i>
XXXI. 15.	3830	·447	Pond.
"	3831	19·602	Arable.
"	3832	1·738	Wood.
XXXVII. 3.	3833	10·107	Arable.
"	3834	7·297	Arable.
XXXI. 15.	3835	1·427	Wood.
"	3836	·529	Nursery.
"	3837	·257	Pasture.
XXXVII. 3.	3838	2·536	Garden, &c.
"	3838a	·394	Wood.
"	3839	·096	Mansion.
XXXI. 15.	3840	·677	Occupation road.
"	3841	·869	Occupation road.
"	3842	·095	Fir.
"	3843	14·030	Arable.
"	3844	3·187	Wood.
"	3845	1·101	Pasture & trees.
"	3846	16·136	Pleasure ground.
"	3847	·365	Offices, yards, &c.
XXXVII. 3.	3848	·455	Wood.
"	3849	·067	Houses & yard.
XXXI. 15.	3850	7·263	Arable.
XXXVII. 3.	3851	·464	Occupation road.
"	3852	·162	Houses & garden.
"	3853	·154	House & garden.
XXXI. 15.	3854	9·495	Wooded slope.
XXXVII. 3.	3855	·980	Houses, yards, & gardens.
"	3856	3·936	Wood.
XXXI. 15.	3857	17·006	Fir.
XXXI. 16.	3858	5·777	Pasture & brushwood.
"	3859	·661	Wood.
"	3860	8·302	Arable.
"	3861	10·550	Arable.
"	3862	1·284	Wood.
"	3863	14·927	Wood.
"	3864	3·916	Arable.
"	3865	5·641	Arable.
"	3866	10·318	Arable.
"	3867	10·537	Pasture.
"	3868	8·337	Wood.
"	3869	1·723	Arable.
"	3870	·348	Occupation road.
"	3871	1·177	Houses, yards, & gardens.
"	3872	5·356	Arable.
"	3873	3·009	Meadow.
"	3874	5·996	Meadow.
"	3875	2·119	Arable.
"	3876	·974	Cart track.
"	3877	5·481	Wood.
"	3878	9·552	Arable.
		28842·479	<i>Carried forward.</i>

No. of Sheet.	No. on Plan.	Area in Acres.	Description.
		28842·479	<i>Brought forward.</i>
XXXI. 16.	3879	16·716	Arable.
"	3880	8·646	Arable.
"	3881	3·014	Wood.
XXXVII. 4.	3882	3·012	Meadow & arable.
"	3883	2·114	Meadow & arable.
"	3884	2·426	Wood.
"	3885	2·597	Arable.
"	3886	1·275	Arable.
"	3887	·517	Wood.
"	3888	2·800	Arable.
"	3889	14·340	Parish road.
"	3890	·676	House, garden, & yard.
XXXI. 16.	3891	·775	Arable.
"	3892	3·960	Arable.
XXXVII. 4.	3893	3·524	Wood.
XXXI. 16.	3894	6·623	Arable.
"	3895	49·941	Arable.
"	3896	23·589	Arable.
"	3897	1·798	Arable.
"	3898	3·354	Arable.
"	3899	·294	Houses, yards, & garden.
"	3900	·956	Parish road.
"	3901	11·316	Arable.
"	3902	3·920	Arable.
"	3903	7·044	Arable.
"	3904	·482	Houses, yards, garden, &c.
"	3904a	·323	Occupation road.
"	3905	3·620	Arable.
"	3906	1·175	Arable & moss.
"	3907	8·889	Wood.
"	3908	6·832	Arable.
"	3909	29·519	Arable & moss.
"	3910	2·456	Wood.
"	3911	6·641	Arable.
"	3912	25·096	Arable.
XXXVII. 4.	3913	20·796	Arable & moss.
XXXI. 16.	3914	35·362	Rough pasture.
XXXVII. 4.	3915	62·006	Moss.
XXXI. 16.	3916	10·719	Moss & rough pasture.
"	3917	18·817	Moss, &c.
"	3918	2·334	Wood.
XXXII. 13.	3919	16·165	Arable.
XXXVIII. 1.	3920	298·683	Moss.
"	3921	24·605	Pasture.
XXXII. 13.	3922	5·626	Arable.
"	3923	1·519	Arable.
"	3924	·630	Arable.
"	3925	·630	Arable.
"	3926	2·135	Arable.
"	3927	·702	Houses, yard, & garden.
		29603·468	<i>Carried forward.</i>

No. of Sheet.	No. on Plan.	Area in Acres.	Description.
		29603·468	<i>Brought forward.</i>
XXXII. 13.	3928	·678	Arable.
"	3929	3·532	Arable.
"	3930	8·112	Arable.
"	3931	·626	Houses & yard.
"	3932	2·693	Arable.
"	3933	2·754	Arable.
"	3934	2·552	Arable.
"	3935	·789	Quarry, &c.
"	3936	·393	Wood.
"	3937	30·111	Arable.
"	3938	15·655	Arable.
"	3939	2·951	Wood.
"	3940	10·747	Arable.
XXXVIII. 1.	3941	14·699	Arable.
XXXII. 13.	3942	·836	Wood.
"	3943	·035	Road.
XXXVIII. 9.	3944	·303	Wood.
XXXII. 13.	3945	12·059	Arable.
"	3946	·669	Wood.
XXXVIII. 1.	3947	15·001	Arable.
XXXVIII. 2.	3948	349·511	Heathy pasture, &c.
"	3949	3·004	Arable.
"	3950	·466	Houses, yards, & garden.
"	3951	8·139	Arable.
"	3952	·767	Houses, yards, & garden.
"	3953	1·539	Heathy pasture.
"	3954	·813	Houses, yards, & garden.
"	3955	17·240	Arable.
"	3956	·792	Strip of pasture.
"	3957	3·246	Parish road.
"	3958	9·964	Arable.
"	3959	·121	Water.
"	3960	3·173	Arable.
"	3961	9·077	Arable.
"	3962	22·698	Arable.
XXXVI. 4.	3963	2449·774	Moorland, &c.
XXXI. 13.	3963a	3·786	Heathy pasture.
XXXVII. 1.	3964	5·423	Wood.
"	3965	4·141	Arable.
"	3966	5·137	Arable.
XXXVII. 2.	3967	965·403	Moorland.
XXXI. 3.	3967a	1·444	Heathy pasture.
XXXVII. 3.	3968	83·346	Arable.
"	3969	·543	Pond.
"	3970	4·943	Arable.
"	3971	·639	Houses, yards, & garden.
"	3972	·917	Wood.
"	3973	2·821	Meadow.
"	3974	·205	Wood.
"	3975	·993	Wood.
		33688·728	<i>Carried forward.</i>

No. of Sheet.	No. on Plan.	Area in Acres.	Description.
XXXVII. 3.	3976	33688·728	<i>Brought forward.</i>
"	3977	47·531	Arable.
"	3978	4·182	Arable.
"	3979	·945	Wood.
"	3980	4·194	Arable.
"	3981	3·377	Arable.
"	3982	6·071	Arable.
"	3983	4·357	Arable.
"	3984	1·872	Arable.
"	3985	3·656	Arable.
"	3986	6·489	Arable.
"	3987	4·805	Arable.
"	3988	5·149	Arable.
"	3989	7·732	Wood.
"	3990	28·701	Arable.
"	3991	51·512	Arable.
"	3992	·288	Pasture & wood.
"	3993	·479	Pasture.
"	3994	·361	Wood, &c.
"	3995	·913	Wood.
"	3996	10·566	Arable.
"	3997	·439	Wood.
"	3998	·342	Houses, yards, & garden.
"	3999	4·739	Arable.
"	4000	1·549	Pasture.
"	4001	4·441	Pasture.
"	4002	9·023	Wood.
"	4003	10·912	Arable.
"	4004	10·960	Arable.
"	4005	1·387	Wood.
"	4006	9·658	Arable.
"	4007	7·468	Wood.
"	4008	14·589	Arable.
"	4009	·797	Houses, yard, & garden.
"	4010	2·774	Arable.
"	4011	5·625	Wood.
"	4012	19·565	Arable.
"	4013	·397	Quarry, &c.
"	4014	2·303	Quarry.
"	4015	4·801	Arable.
XXXVII. 4.	4016	26·507	Arable.
"	4017	48·176	Moss.
XXXVII. 3.	4018	10·773	Arable, &c.
"	4019	13·249	Arable.
"	4020	·841	Houses, yards, & garden.
"	4021	3·925	Arable.
"	4022	·649	Wood.
"	4023	·684	Arable.
"	4024	·622	Houses, yard, & garden.
XXXVII. 4.	4025	3·214	Arable.
		·507	Arable.
		34102·824	<i>Carried forward.</i>

No. of Sheet.	No. on Plan.	Area in Acres.	Description.
		34102·824	<i>Brought forward.</i>
XXXVII. 3.	4026	1·703	Arable.
XXXVII. 4.	4027	6·707	Arable.
"	4028	3·909	Arable.
"	4029	14·374	Arable.
"	4030	·421	Houses & gardens.
"	4031	2·436	Wood.
"	4032	·357	House & garden.
"	4033	3·321	Parish road.
"	4034	·562	Quarry.
"	4035	299·883	Moss & arable.
"	4036	1·381	Wood.
"	4037	·631	Marsh.
"	4038	1·373	Arable.
"	4039	2·105	Wood.
"	4040	10·091	Arable.
"	4041	11·896	Arable.
"	4042	·657	Arable.
"	4043	7·102	Arable.
"	4044	·887	Arable.
"	4045	2·399	Wood.
"	4046	37·071	Arable.
"	4047	1·701	Arable, &c.
"	4048	·286	Houses & yard.
"	4049	·597	Meadow.
"	4050	23·369	Arable.
"	4051	37·314	Moss.
"	4052	29·433	Meadow, moss, & arable.
"	4053	·207	Wood.
"	4054	1·566	Wood.
"	4055	4·412	Arable.
"	4056	1·095	Wood.
"	4057	1·853	Arable, houses, yard, & garden.
"	4058	1·444	Occupation road.
"	4059	2·651	Arable.
"	4060	3·093	Arable.
"	4061	20·879	Arable.
"	4062	1·532	Arable.
"	4063	·420	Houses & yards.
"	4064	53·726	Arable.
"	4065	3·968	Rough pasture.
XXXVIII. 1.	4066	6·558	Arable.
"	4067	5·971	Arable.
"	4068	6·524	Arable.
"	4069	1·261	Wood.
"	4070	12·971	Arable.
"	4071	·942	House, garden, yards, &c.
"	4072	2·100	Arable.
"	4073	·709	Wood.
"	4074	4·283	Arable.
"	4075	·289	House & garden.
		34743·244	<i>Carried forward.</i>

No. of Sheet.	No. on Plan.	Area in Acres.	Description.
XXXVIII. 1.	4076	34743·244 1·754	<i>Brought forward.</i> Arable.
„	4077	4·871	Arable.
„	4078	1·168	Arable.
„	4079	2·101	Wood.
„	4080	2·773	Arable.
„	4081	·670	Arable & house.
„	4082	1·520	Arable.
„	4083	·645	Arable.
„	4084	47·141	Arable.
„	4085	·238	Fir.
„	4086	·612	Fir.
„	4087	1·454	Houses, yards, & garden.
„	4088	1·844	Arable.
„	4089	·690	Arable.
„	4090	10·230	Arable.
„	4091	·670	Fir.
„	4092	·266	Wood.
„	4093	·401	Arable.
„	4094	41·071	Pasture, meadow, &c.
„	4095	·471	Houses, yard, & garden.
„	4096	·790	Arable.
„	4097	·932	Arable.
„	4098	8·661	Arable.
„	4099	1·033	Houses, gardens, &c.
„	4100	2·877	Arable.
„	4101	·243	Smithy, garden, &c.
„	4102	1·564	Arable.
„	4103	·501	Loch.
„	4104	4·617	Arable.
„	4105	3·190	Arable.
„	4106	1·091	Broken ground, saw mill, & road.
„	4107	1·866	Fir plantation.
„	4108	3·585	Arable.
„	4109	9·344	Fir.
„	4110	14·663	Pasture.
„	4111	11·045	Arable.
„	4112	12·466	Arable.
„	4113	11·100	Arable.
„	4114	5·889	Arable.
„	4115	2·588	Wood.
„	4116	9·742	Arable.
„	4117	6·930	Arable & rough pasture.
„	4118	·874	Wood.
„	4119	7·843	Arable.
„	4120	1·502	Arable.
„	4121	·593	House, garden, & arable.
„	4122	1·145	Houses, yard, & garden.
„	4122a	·524	Wood.
„	4123	2·102	Arable.
„	4124	5·491	Arable.
		34998·625	<i>Carried forward.</i>

No. of Sheet.	No. on Plan.	Area in Acres.	Description.
		34998·625	<i>Brought forward.</i>
XXXVIII. 1.	4125	14·523	Pasture.
"	4126	5·325	Meadow.
"	4127	15·758	Arable.
"	4128	·779	Meadow.
"	4129	2·216	Wood.
"	4130	·236	House & garden.
"	4131	8·452	Arable, &c.
"	4132	·302	House & garden.
"	4133	·322	House & garden.
"	4134	2·050	Arable.
"	4135	·373	Arable.
"	4136	·459	House, arable, &c.
"	4137	2·026	Wood.
"	4138	17·861	Arable.
"	4139	3·402	Arable.
"	4140	4·059	Arable.
"	4141	·332	Wood.
"	4142	·886	Arable.
"	4143	·287	Houses, yards, &c.
"	4144	4·667	Arable.
"	4144a	·177	Wood.
"	4145	1·250	Arable.
"	4146	2·878	Arable.
"	4147	·168	Houses & yards.
"	4148	·670	Arable.
"	4149	·157	Occupation road.
"	4150	·468	Arable.
"	4151	5·480	Arable.
"	4152	5·100	Arable.
"	4153	9·995	Arable.
"	4154	13·554	Arable.
"	4155	20·491	Arable.
"	4156	32·690	Arable, &c.
"	4157	1·571	Parish road.
XXXVIII. 2.	4158	8·718	Arable.
XXXVIII. 1.	4159	15·997	Arable.
XXXVIII. 2.	4160	·885	Pasture.
"	4161	1·254	Arable.
"	4162	8·178	Arable.
"	4163	6·617	Arable.
"	4164	6·222	Arable.
"	4165	1·086	Houses, yards, & garden.
"	4166	·238	Occupation road.
"	4167	13·429	Arable.
"	4168	8·200	Arable.
"	4169	1·234	Arable.
"	4170	49·152	Arable.
"	4171	2·157	Arable.
"	4171a	1·239	Poniel Water.
XXXVII. 6.	4172	2862·069	Moorland.
		38164·264	<i>Carried forward.</i>

No. of Sheet.	No. on Plan.	Area in Acres.	Description.
		38164·264	<i>Brought forward.</i>
XXXVII. 6.	4173	1·597	Arable.
"	4174	3·118	Arable.
"	4175	3·148	Wood.
"	4175a	·171	Ree.
"	4176	28·445	Arable.
"	4177	1·138	Stream.
"	4178	8·009	Pasture.
"	4179	3·154	Arable.
XXXVII. 7.	4180	14·019	Arable.
XXXVII. 6.	4181	·957	Wood.
XXXVII. 7.	4182	1·349	Houses, yards, & garden.
"	4183	22·141	Arable.
XXXVII. 6.	4184	6·813	Wood.
XXXVII. 7.	4185	39·217	Pasture & moss.
"	4186	5·397	Meadow.
"	4187	6·092	Arable.
"	4188	6·619	Arable.
XXXVII. 3.	4189	11·770	Pasture.
"	4190	7·611	Arable & meadow.
"	4191	·659	Houses, yard, & garden.
"	4192	·239	Occupation road.
"	4193	3·474	Pasture.
"	4194	13·542	Arable.
"	4194a	·604	Houses, yards, & garden.
"	4195	·470	Occupation road.
"	4196	28·392	Arable.
XXXVII. 7.	4197	3·686	Arable.
"	4198	2·923	Arable, &c.
"	4199	25·933	Meadow.
"	4200	·387	Cart track.
"	4201	16·848	Arable.
"	4202	4·971	Fir plantation.
"	4203	1·534	Houses, yards, & gardens.
"	4204	1·012	Road.
"	4205	4·927	Wood.
XXXVII. 11.	4206	14·000	Arable, &c.
"	4207	5·571	Arable.
"	4208	3·616	Arable.
"	4209	6·350	Arable.
"	4210	1·258	House, garden, wood, &c.
"	4211	1·302	Wood.
XXXVII. 7.	4212	15·808	Arable.
"	4213	2·307	Arable.
"	4214	1·929	House, garden, wood, &c.
XXXVII. 3.	4215	4·187	Arable.
"	4216	9·881	Arable.
"	4217	4·089	Wood.
"	4218	3·164	Arable.
"	4219	·814	Wood.
"	4220	88·558	Moss, rough pasture, &c.
		38607·464	<i>Carried forward.</i>


No. of Sheet.	No. on Plan.	Area in Acres.	Description.
XXXVII. 3.	4221	38607·464	<i>Brought forward.</i>
„	4222	·145	Road.
„	4223	5·620	Wood.
XXXVII. 4.	4224	73·061	Rough pasture.
XXXVII. 11.	4225	·144	Pool.
„	4226	1·236	House, yard, &c.
XXXVII. 8.	4227	7·202	Arable.
XXXVII. 4.	4228	·859	Houses, garden, roads, &c.
„	4229	65·204	Arable & pasture.
„	4230	1·094	Occupation road.
„	4231	1·478	Arable.
„	4232	1·627	Arable.
„	4233	·463	House, disused coal pit, & waste.
„	4234	·283	Houses & garden.
„	4235	3·775	Arable.
„	4236	·684	Houses & gardens.
„	4237	1·178	Wood.
„	4238	7·357	Arable.
„	4239	9·881	Arable.
„	4240	·699	Arable.
„	4241	·585	House & gardens.
„	4242	7·274	Arable.
„	4243	9·067	Arable.
„	4244	1·387	Arable.
XXXVII. 8.	4245	19·521	Arable.
„	4246	197·638	Rough pasture & moss.
„	4247	9·257	Arable.
„	4248	·309	Occupation road.
„	4249	1·679	Houses, yards, & garden.
„	4250	·344	House & garden.
„	4251	·311	Arable.
„	4252	6·393	Arable.
„	4253	3·887	Arable.
„	4254	3·179	Arable.
XXXVII. 4.	4255	·139	Arable.
XXXVII. 8.	4256	6·646	Arable.
„	4257	·803	Rough pasture.
„	4258	7·925	Arable.
„	4259	·781	Pit, waste, &c.
„	4260	·841	Wood.
XXXVII. 4.	4261	1·087	Houses, yards, & garden.
„	4262	1·297	Arable.
„	4263	·336	Wood.
„	4264	14·949	Arable.
„	4265	10·999	Arable.
XXXVII. 8.	4266	·930	Wood.
XXXVII. 4.	4266a	6·195	Arable.
XXXVII. 8.	4267	·541	Occupation road.
XXXVII. 4.	4268	·651	Wood.
XXXVII. 8.	4269	4·338	Arable.
		1·404	Wood.
		39110·247	<i>Carried forward.</i>


No. of Sheet.	No. on Plan.	Area in Acres.	Description.
		39110·247	<i>Brought forward.</i>
XXXVII. 8.	4270	5·423	Arable.
XXXVII. 4.	4271	·128	Houses.
„	4272	83·453	Arable, &c.
XXXVIII. 1.	4273	·664	Wood.
XXXVII. 4.	4274	1·640	Arable.
XXXVIII. 1.	4275	1·899	Parish road.
XXXVII. 8.	4276	30·230	Arable.
XXXVIII. 5.	4277	11·075	Arable.
„	4278	5·328	Arable.
„	4279	4·597	Arable.
„	4280	11·311	Arable.
„	4281	·330	House, garden, &c.
„	4282	2·242	Arable.
XXXVIII. 1.	4283	2·099	Arable.
„	4284	·795	Arable.
„	4285	·210	Houses, garden, &c.
„	4286	4·541	Arable.
„	4287	·248	Wood.
„	4288	2·614	Arable.
„	4289	2·270	Arable.
„	4290	5·506	Arable.
„	4291	6·084	Arable.
„	4292	2·361	Arable.
„	4293	2·294	Arable.
„	4294	·229	Wood.
„	4295	3·162	Arable.
XXXVIII. 5.	4296	2·742	Arable.
„	4297	1·497	Arable.
„	4298	·245	Houses, yard, & garden.
„	4299	·105	Occupation road.
„	4300	8·491	Arable.
XXXVIII. 1.	4301	·599	Fir.
„	4302	3·501	Arable.
„	4303	3·089	Arable.
„	4304	1·469	Houses, yards, gardens, &c.
„	4305	·685	Wood.
„	4306	·532	Fir.
„	4307	3·389	Arable.
„	4308	·482	House, school, yard, & gardens.
„	4309	·227	Houses & gardens.
„	4310	5·331	Arable.
„	4311	1·770	Arable.
„	4312	6·347	Pasture, &c.
„	4313	2·297	Arable.
„	4314	·608	Houses, yard, & garden.
„	4315	4·288	Arable.
„	4316	3·555	Arable.
„	4317	·207	Wood.
„	4318	1·026	Arable.
„	4319	6·153	Arable.
		39359·615	<i>Carried forward.</i>

No. of Sheet.	No. on Plan.	Area in Acres.	Description.
XXXVIII. 1.	4320	39359·615	<i>Brought forward.</i>
"	4321	2·785	Arable.
XXXVIII. 5.	4322	2·802	Arable.
"	4323	5·543	Arable.
"	4324	·604	Arable.
XXXVII. 8.	4325	2·239	Arable.
"	4326	2·446	Parish road.
"	4326a	413·774	Rough & heathy pasture & moss.
"	4327	·056	House & yard.
"	4327	2·479	Wood.
"	4328	·541	Quarry.
"	4329	·158	Houses & garden.
"	4330	·038	House.
"	4331	·955	Houses, yards, & garden.
"	4332	1·858	Pasture.
"	4333	14·220	Arable.
"	4334	·749	Houses, garden, &c.
"	4335	38·164	Arable.
"	4336	20·518	Arable & moss.
"	4337	8·493	Arable & moss.
"	4338	·219	Wood.
"	4339	6·585	Arable.
"	4340	·533	Wood.
"	4341	·813	Houses, yard, garden, &c.
"	4342	6·882	Arable.
"	4343	3·062	Arable.
"	4344	10·771	Wood.
XXXVIII. 5.	4345	11·114	Arable, &c.
"	4346	8·041	Arable.
"	4347	24·332	Arable & heathy pasture.
"	4348	6·704	Parish road.
"	4349	·267	Wood.
"	4350	1·101	Houses, yard, garden, &c.
"	4351	4·570	Arable.
"	4352	9·274	Arable.
"	4353	·326	Houses & garden.
"	4354	6·673	Arable.
"	4355	·507	Arable.
"	4356	·543	Houses, yards, & garden.
"	4357	·921	Arable.
"	4358	6·918	Arable.
"	4359	·323	Occupation road.
"	4360	4·025	Arable.
"	4361	3·342	Arable.
"	4362	6·678	Arable.
"	4363	7·441	Arable.
"	4364	9·246	Arable.
"	4365	3·618	Arable.
XXXVII. 8.	4366	·987	Wood.
"	4367	·438	Wood, &c.
"	4368	1·827	Arable.
		40026·118	<i>Carried forward.</i>

No. of Sheet.	No. on Plan.	Area in Acres.	Description.
		40026·118	<i>Brought forward.</i>
XXXVIII. 5.	4369	·401	Wood.
„	4370	4·987	Wood.
„	4371	11·719	Arable, &c.
„	4372	·349	Arable.
„	4373	1·113	Wood.
„	4374	3·427	Wood.
„	4375	23·747	Arable.
„	4376	·486	Wood.
„	4377	·277	Houses & garden.
„	4378	11·478	Arable.
„	4379	·103	Wood.
„	4380	10·810	Arable.
„	4381	2·006	Arable.
„	4382	9·078	Arable.
„	4383	9·167	Stream.
„	4384	1·383	Arable.
„	4385	2·444	Arable.
„	4386	62·811	Arable & roads.
„	4387	2·551	Wood.
„	4388	·684	Wood & quarries.
„	4389	1·030	Waste ground & quarry.
„	4390	5·357	Arable.
„	4391	1·138	Houses, yards, & garden.
„	4392	·202	Houses, yard, & garden.
„	4393	1·295	Arable.
„	4394	·610	Wood.
„	4395	·832	Arable.
„	4396	1·083	Houses, yards, & gardens.
„	4397	3·991	Arable.
„	4398	8·275	Arable.
„	4399	6·769	Arable.
„	4400	·328	Wood.
„	4401	12·010	Arable.
XXXVIII. 9.	4402	·253	Pasture along stream.
XXXI. 9.	4403	·173	Strip of pasture.
„	4404	·226	Strip of arable.
„	4405	59·308	Arable.
„	4406	109·674	Rough & heathy pasture.
„	4407	2·549	Kype Water (part of).
XXXI. 13.	4408	10·889	Heathy pasture.
„	4409	8·660	Arable.
„	4410	·255	Houses, gardens, &c.
„	4411	7·393	Logan Water.
XXXVII. 1.	4412	·747	Houses, yard, & garden.
XXXVII. 3.	4413	29·848	Arable.
„	4414	·128	Garden.
„	4415	·124	Houses & frontage.
XXXVII. 6.	4416	1·205	House, garden, & arable.
„	4418	19·756	Arable.
XXXVII. 7.	4419	·179	House & garden.
		40479·426	<i>Carried forward.</i>

No. of Sheet.	No. on Plan.	Area in Acres.	Description.
		40479·426	<i>Brought forward.</i>
XXXVII. 7.	4420	361·794	Heathy pasture, moss, &c.
„	4421	683·800	Arable, moss, &c.
„	4422	·033	House & garden.
„	4423	·199	Houses.
XXXVII. 8.	4424	·106	Houses.
„	4425	·188	Houses & yard.
„	4426	4·123	Waste, arable, & rough pasture.
XXXVII. 7.	4427	·062	House & garden.
XXXVII. 11.	4428	·216	House, ruins, & arable.
„	4429	2·421	Heathy pasture.
„	4430	·509	Arable.
„	4431	·461	Wood.
XXXVII. 12.	4432	·211	Houses & garden.
		<hr/> 41533·549	Area of the Parish of Lesmahagow, in the County of Lanark.
			<hr/> RECAPITULATION. <hr/>
		40842·834	Land.
		375·784	Public roads.
		234·844	Water.
		80·087	Railways.
		<hr/> 41533·549	Total Area of the Parish of Lesma- hagow, in the County of Lanark.





AGENTS FOR THE SALE

OF THE

ORDNANCE PLANS.

ENGLAND.

LONDON.	Mr. J. Arrowsmith, 10, Soho Square, W.
	Messrs. Letts, Son & Co., 8, Royal Exchange, E.C.
	Messrs. Longman & Co., Paternoster Row, E.C.
	Mr. E. Stanford, 6, Charing Cross, S.W.
	Messrs. Vacher & Son, 29, Parliament Street, S.W.
	Messrs. Webster & Co., 60, Piccadilly, W.
	Messrs. G. Philip & Son, 32, Fleet Street, E.C.; & L'pool.
	Mr. J. Wyld, Charing Cross.
	Dr. J. J. Whitty, C.E., 35, Parliament Street, S.W.
APPLEBY.	Mr. J. Whitehead.
ALNWICK.	Mr. M. Smith.
BATH.	Messrs. Sims & Son.
BIRMINGHAM.	Messrs. Napper & Wright.
BEVERLEY.	Mr. John Kemp.
BOLTON.	Mr. H. Bradbury.
BRISTOL.	Mr. John Lavars.
BISHOP AUCKLAND	Mr. M. Braithwaite.
BARNARD CASTLE.	Messrs. J. & R. W. Atkinson.
CLEVELAND, York-	} M. George Dixon.
shire.	
CARDIFF.	Mr. Hugh Bird.
CARLISLE.	Messrs. Thurnam & Sons.
COVENTRY.	Mr. Edward Wright.
CHELMSFORD.	Mr. Thomas B. Arthy.
DARLINGTON.	Mr. H. Penney.
DURHAM.	Mr. George Andrews.
FAREHAM.	Mr. George Sutton.
GLOUCESTER.	Messrs. G. J. Wait & Co.
GREAT AYTON, nr.	} Mr. G. Dixon.
Stokesley, York-	
shire.	
HARTLEPOOL.	Messrs. Pearson & Co.
HUDDERSFIELD. ..	Mr. A. L. Peace.
HULL.	Mr. J. W. Leng.
KIRKBY LONSDALE	Mr. R. Morphet.
KENDAL.	Mr. T. Atkinson.
KESWICK.	Mr. James Mayo.
LIVERPOOL.	Messrs. G. Philip & Son.
	Messrs. Webb & Hunt.
	Mr. J. R. Isaac.
LEEDS.	Mr. J. Smith.
LONGTON.	Mr. F. S. Wright.
LONGPORT, Staff..	Mr. Evans.
MALTON.	Mr. H. Smithson.
MANCHESTER.	Mr. G. Simms.
	Mr. W. T. Hansbrow, 59, King Street.
NORTH SHIELDS..	Messrs. Phillipson & Hare.
NORWICH.	Mr. H. Pigg.

AGENTS, ENGLAND—CONTINUED.

NEWCASTLE.	Mr. R. Turner.
NOTTINGHAM	Mr. R. Sutton.
OLDHAM	Mr. John Hirst.
OXFORD	Messrs. Spiers & Son.
PENRITH.	Mr. B. T. Sweeten.
PORTSMOUTH	Mr. W. H. Charpentier.
PLYMOUTH	Mr. J. Land.
PRESTON	Mr. R. Veevers.
READING.	Mr. G. Lovejoy.
ROCHDALE	Mr. E. Wrigley.
RICHMOND, York- shire	} Mr. J. Bell.
RIPON	
SCARBOROUGH.	Messrs. Johnston & Co.
SETTLE	Mr. S. W. Theakstone.
SHEFFIELD	Mr. J. Wildman.
SWANSEA.	Mr. H. Pawson.
STOCKTON-ON-TEES	Mr. E. Pearce.
SOUTHAMPTON ..	Messrs. Jennett & Co.
SUNDERLAND	Mr. W. Sharland.
THIRSK	Mr. H. J. Dixon.
ULVERSTON.	Mr. W. Bransby.
WAKEFIELD	Mr. Soulby.
WIGAN	Messrs. Hicks & Allen.
WHITEHAVEN.	Mr. S. G. Bucknall.
WINDERMERE.	Messrs. Callender & Dixon.
YORK	Mr. J. Garnett.
	Mr. J. Glaisby.

SCOTLAND.

EDINBURGH.	{ Messrs. Johnston, 4, St. Andrew Square. Messrs. Black, North Bridge. Mr. T. C. Jack, Princes Street.
AYR	
ABERDEEN	
AIRDRIE, Lanarksh	Mr. John Dick.
ANNAN.	Messrs. Keith & Gibb.
BATHGATE	Mr. Thomas Forsyth.
CUPAR	Mr. William Cuthbertson.
DUMFRIES	Mr. J. Johnston.
DUNFERMLINE ..	Mr. S. Robinson.
DUNSE	Mr. Sinclair.
DUNDEE	Messrs. Miller & Son.
GLASGOW.	Mr. George Johnston.
HADDINGTON	Mr. C. D. Chalmers.
HAWICK	{ Messrs. J. Smith & Son. Messrs. J. Lumsden & Son.
JEDBURGH	
KIRKCALDY.	Mr. J. Millen.
KIRKCUDBRIGHT. .	Mr. William Syme.
KELSO	Messrs. A. & W. Easton.
LINLITHGOW	Mr. J. J. Wilson.
NEWTON STEWART	Mr. J. Nicholson.
MOFFAT	Mr. J. H. Rutherford.
PEEBLES	Mr. A. Waldie.
PAISLEY	Miss A. Watson.
SELKIRK	Mr. William Muir.
STIRLING.	Mr. R. Stirling.
	Mr. William McIntyre.
	Mr. G. Lewis.
	Mr. Robert S. Shearer.

AGENTS FOR THE SALE OF THE ORDNANCE PLANS.

IRELAND.

DUBLIN	{	Messrs. Hodges & Smith, Grafton Street.
		Messrs. Brassington & Gale, 6, Bachelor's Walk.
		Dr. J. J. Whitty, C.E.; and at London.
		Messrs. Thom & Son, 87 & 88, Abbey Street,
ARMAGH		Mr. John McWatters.
ATHLONE		Mr. James Martin.
BELFAST		Mr. James Magill.
CORK		Mr. Francis Guy.
CARLOW		Mr. Thomas Edwards.
CAVAN		Mr. John Fegan.
CLONMELL		Mr. James O'Neill.
DROGHEDA		Mr. Michael Daly.
ENNISKILLEN		Mr. William Trimble.
GALWAY		Mr. Thomas Croker.
KILKENNY		Mr. William Nicholson.
LONDONDERRY ..		Mr. Hempton.
MALLOW		Mr. Joseph Johns.
MULLINGAR		Mr. Sampson Wallis.
NEWRY		Mr. Robert Greer.
OMAGH		Mr. John Nelis.
WATERFORD		Mr. Thomas S. Harvey.
WEXFORD		Mr. F. S. Davis.

AGENTS FOR THE SALE

ORDINARY PLATE

THE

THE

THE

THE

THE

THE

THE

THE

THE

THE

THE

THE

THE

THE

THE

THE

THE

THE

THE

THE

THE

THE

THE

THE

THE

THE

THE

THE

THE

THE

THE

THE

THE

THE

ORDNANCE SURVEY OF SCOTLAND.

BOOK OF REFERENCE TO THE PLAN OF THE PARISH OF LETHENDY, IN THE COUNTY OF PERTH, CONTAINING 1746·672 ACRES.

COLONEL SIR HENRY JAMES, R.E., F.R.S., M.R.I.A., F.G.S., &c.,
SUPERINTENDENT OF THE SURVEY.



LONDON:
PRINTED BY GEORGE E. EYRE AND WILLIAM SPOTTISWOODE,
PRINTERS TO THE QUEEN'S MOST EXCELLENT MAJESTY.
FOR HER MAJESTY'S STATIONERY OFFICE.

1866.

Price One Shilling.

ORDNANCE SURVEY OF SCOTLAND.

BOOK OF REFERENCE TO THE MAPS

OF THE

PARISH OF LETHBRIDGE.

IN THE

COUNTY OF PERTH.

1866.

[7142-50-1/66.]

PRINTED BY HENRY JAMES, 10, N. B. ST. N. B. ST. N. B. ST.

EDINBURGH: 1866.



PRINTED BY HENRY JAMES, 10, N. B. ST. N. B. ST. N. B. ST.

EDINBURGH: 1866.

THE

EDINBURGH: 1866.

e
y
to

sh

r.

n-

f.

on-
ble
the

ules

W

T

T

æ

ient

C.F.
T.C.
C.W.
Def.
T.S.

v the

ORDNANCE SURVEY OF SCOTLAND

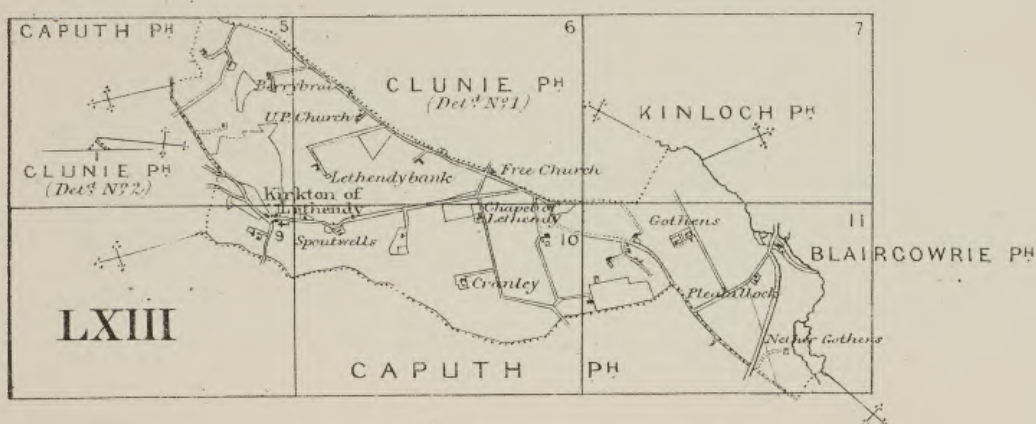
PARISH OF LETHENDY

PERTHSHIRE

INDEX TO THE SHEETS

Published on the Scale of $\frac{1}{2500}$ or 25.344 Inches to a Mile.

Scale of this Index One Inch to a Mile.



Published in 6 Sheets at 2/6 each,

with 1 Book of Areas at 1/-

ORDNANCE SURVEY OF SCOTLAND

PARISH OF LETHENDY

SCOTLAND

EXPLANATORY REMARKS.

The scale of the Parish Plans is the 1-2500th of the actual length on the ground, and is equal to 25·344 inches to a mile, which is very approximately equal to one square inch to one acre, the square of 1·0018 inch being equal to one acre.

The length of each sheet is $1\frac{1}{2}$ miles, and the width 1 mile, the area of each sheet is therefore 960 acres.

Each enclosure has a reference number to the area which is given in this Book.

The Braces (*/*) on the plans are to indicate that the spaces so braced are included under the same reference number.

The Altitudes in feet above the Mean Level of the Sea are written thus—31·4.

The Scale of the Plans of the County is 6 inches to a mile, and each sheet contains the same area as 16 sheets of the Parish Plans. There is therefore a double reference number to each sheet, as VI. 9., the Roman Numerals referring to the County Plans, the Arabic Figures to the Parish Plans.

The following are the characters employed on the Ordnance Plans on the Scales of 1-2500, and 6 inches to a mile :—

County Names	©	Hundreds or Wards	W
Parishes	P	Townships	T
Extra Parochial.....	E	Division of Townships	T

Antiquities	<div style="display: inline-block; vertical-align: middle;"> <div style="font-size: 3em; line-height: 0.8; padding: 0 5px;">{</div> <div style="display: inline-block; vertical-align: middle;"> ROMAN Druidical or Saxon Norman or Subsequent </div> </div>
-------------------	------------------------------------------------------------------------------------------------------------------------------------------------------------------------------------------------------------------------------------------------------------------------

The descriptions of the boundaries are shown by the following initials :—

Centre of Stream	C.S.	Centre of Fence	C.F.
Centre of Road	C.R.	Top of Cop	T.C.
Side of Stream or Drain ...	S.S. or S.D.	Centre of Wall	C.W.
Root of Hedge	R.H.	Defaced	Def.
Face of Wall	F.W.	Track of Stream.....	T.S.
Undefined.....			Und.

Where a change occurs in the boundaries, the symbol [o—o] is used to show the part at which the change takes place.

N.B.—To convert Decimal Fractions of an Acre into Roods and Perches, multiply the decimal first by 4 and then by 40, preserving the same number of decimals in the product.

Examples—

Acres.
633·357
4

1·428
40

A. R. P.
633 1 17

17·120

Acres.
527·013
4

·052
40

A. R. P.
527 0 2

2·080

TABLE

FOR CONVERTING DECIMAL PARTS OF AN ACKE INTO ROODS AND PERCHES

Perch.	0 Rood.	1 Rood.	2 Roods.	3 Roods.	Perch.	0 Rood.	1 Rood.	2 Roods.	3 Roods.
0	·000	·250	·500	·750	21	·131	·381	·631	·881
1	·006	·256	·506	·756	22	·137	·387	·637	·887
2	·012	·262	·512	·762	23	·144	·394	·644	·894
3	·019	·269	·519	·769	24	·150	·400	·650	·900
4	·025	·275	·525	·775	25	·156	·406	·656	·906
5	·031	·281	·531	·781	26	·162	·412	·662	·912
6	·037	·287	·537	·787	27	·169	·419	·669	·919
7	·044	·294	·544	·794	28	·175	·425	·675	·925
8	·050	·300	·550	·800	29	·181	·431	·681	·931
9	·056	·306	·556	·806	30	·187	·437	·687	·937
10	·062	·312	·562	·812	31	·194	·444	·694	·944
11	·069	·319	·569	·819	32	·200	·450	·700	·950
12	·075	·325	·575	·825	33	·206	·456	·706	·956
13	·081	·331	·581	·831	34	·212	·462	·712	·962
14	·087	·337	·587	·837	35	·219	·469	·719	·969
15	·094	·344	·594	·844	36	·225	·475	·725	·975
16	·100	·350	·600	·850	37	·231	·481	·731	·981
17	·106	·356	·606	·856	38	·237	·487	·737	·987
18	·112	·362	·612	·862	39	·244	·494	·744	·994
19	·119	·369	·619	·869	40	·250	·500	·750	1·000
20	·125	·375	·625	·875					

PARISH OF LETHENDY,

IN THE

COUNTY OF PERTH.

No. on Plan.	Area in Acres.	Remarks.	No. on Plan.	Area in Acres.	Remarks.
				296·596	<i>Brought forward.</i>
1	·203	House and garden.	40	5·076	Arable.
2	10·969	Arable.	41	·281	Wood.
3	12·965	Arable.	42	22·593	Arable.
4	·542	Occupation road.	43	·409	Wood.
5	12·904	Arable.	44	·091	House and garden.
6	10·485	Arable.	45	5·535	Arable.
7	·574	Wood.	46	·377	Wood.
8	2·388	Pasture and slope.	47	17·337	Arable.
9	·543	Homestead and garden (Blackloch).	48	4·671	Arable.
			49	·081	Wood.
10	7·969	Arable.	50	·034	Wood.
11	5·712	Black Loch (marsh).	51	·559	U. P. Church, manse, garden, &c.
12	1·502	Pasture.			
13	1·259	Arable.	52	·230	Arable.
14	·422	Pasture.	53	·081	Wood.
15	·710	Houses and garden.	54	·127	Occupation road.
16	·443	Homestead and garden (Berrybrae).	55	21·145	Arable.
			56	4·382	Arable.
17	8·666	Arable.	57	3·799	Arable.
18	4·057	Arable.	58	1·138	Wood.
19	7·756	Arable.	59	·659	Occupation road.
20	·183	Rough pasture.	60	9·305	Wood.
21	8·229	Wood.	61	·315	Occupation road.
22	·143	Occupation road.	62	7·325	Public road.
23	26·028	Arable.	63	16·202	Arable.
24	70·246	Arable.	64	·457	Occupation road.
25	·555	Arable.	65	·357	Offices, &c. (Lethendy-bank).
26	·182	Houses and garden (Kirktonleys).	66	·420	House and garden.
			67	26·084	Arable.
27	3·227	Arable.	68	·127	Wood.
28	2·807	Wood.	69	·332	Homestead, &c. (Hill of Lethendy).
29	16·706	Arable.			
30	2·870	Parish road.	70	·212	Occupation road.
31	57·815	Wood.	71	71·241	Arable.
32	·006	Pasture.	72	·065	House and garden.
33	·041	Pasture.	73	50·834	Arable.
34	·118	Pasture and trees.	74	18·645	Arable.
35	7·156	Ornamental ground.	75	31·817	Arable.
36	5·286	Arable and trees.	76	8·918	Wood.
37	·486	Public road.	77	·934	Wood.
38	·574	Wood.	78	1·679	Arable.
39	3·869	Gardens.			
	296·596	<i>Carried forward.</i>		630·470	<i>Carried forward.</i>

PARISH OF LETHENDY.

No. on Plan.	Area in Acres.	Remarks.	No. on Plan.	Area in Acres.	Remarks.
	630·470	<i>Brought forward.</i>		883·144	<i>Brought forward.</i>
79	·642	Wood.	119	1·059	Occupation road.
80	6·755	Rough pasture.	120	22·028	Arable.
81	·820	Public road.	121	13·041	Arable.
82	20·895	Arable.	122	7·517	Arable.
83	4·112	Rough pasture, trees, &c.	123	4·465	Orchard.
84	3·002	Wood.	124	1·340	Garden.
85	14·561	Arable.	125	34·752	Arable.
86	26·048	Arable.	126	49·550	Arable and occupation road.
87	20·720	Arable.	127	3·977	Parish road.
88	5·463	Rough pasture.	128	·247	House and garden.
89	18·656	Arable.	129	16·352	Arable.
90	16·872	Arable.	130	21·529	Arable.
91	·170	Slope.	131	1·074	Homestead, garden, &c. (Mains of Pittendrieck).
92	1·073	Houses, gardens, &c. (Paddockhall or Nether Kirkton).	132	14·436	Arable.
93	·473	Arable.	133	36·945	Arable.
94	·702	Houses, gardens, &c.	134	3·239	Arable.
95	2·335	Orchard.	135	1·418	Homestead, garden, &c. (Cranley).
96	·658	Houses, garden, burial ground, &c.	136	1·168	Occupation road.
97	·603	Arable.	137	·085	Drying green.
98	5·073	Arable.	138	11·998	Arable.
99	3·241	Arable.	139	35·082	Arable and road.
100	26·914	Arable.	140	17·859	Arable.
101	·565	House, garden, &c.	141	7·340	Arable.
102	9·143	Arable.	142	53·159	Arable.
103	·135	Rough pasture.	143	19·276	Arable.
104	1·002	Rough pasture and quarry.	144	9·142	Arable.
105	·598	Pasture.	145	·229	Occupation road.
106	·193	Houses, gardens, &c.	146	8·329	Arable.
107	·380	Garden.	147	·062	House, &c.
108	·607	Homestead and garden (Spoutwells).	148	·762	Pasture.
109	3·871	Parish road.	149	38·988	Arable.
110	28·277	Arable.	150	17·481	Arable.
111	13·300	Arable.	151	15·404	Arable.
112	·127	House, &c. (Tower of Lethendy).	152	16·023	Arable.
113	·213	Occupation road.	153	·139	House and garden.
114	11·084	Arable.	154	·561	Homestead and garden (Pittendrieck).
115	·662	Houses, garden, &c. (Chapel of Lethendy).	155	·423	Homestead and garden (Wester Gothens).
116	·213	Arable.	156	4·001	Public road.
117	·726	Wood.	157	10·832	Arable.
118	1·790	Rough pasture and trees.	158	10·232	Arable.
			159	2·604	Arable.
			160	·440	Garden.
	883·144	<i>Carried forward.</i>		1397·732	<i>Carried forward.</i>

PARISH OF LETHENDY.

3

No. on Plan.	Area in Acres.	Remarks.	No. on Plan.	Area in Acres.	Remarks.
161	1397·732 ·199	<i>Brought forward.</i> Houses, &c. (Upper Gothens).	184	1509·697 ·243	<i>Brought forward.</i> Pasture.
162	·691	Wood.	185	·221	House, garden, &c. (Nethermuir of Pittendriech).
163	2·302	Arable.			
164	1·117	Offices.	186	26·581	Wood.
165	11·559	Arable.	187	4·085	Arable.
166	1·557	Public road.	188	5·232	Arable.
167	51·978	Arable.	189	·835	Rough pasture and pool.
168	2·983	Lunan Burn (half of).	190	22·269	Arable.
169	·284	Pasture.	191	1·851	Public road.
170	·279	Pasture.	192	24·650	Arable.
171	1·681	Houses, gardens, &c. (Carsie Mill).	193	2·622	Parish road.
172	9·455	Arable.	194	78·546	Arable.
173	·218	House and garden.	195	48·683	Wood.
174	·276	Garden, ruin, &c.	196	·519	Old gravel pit.
175	10·216	Arable.	197	9·058	Arable.
176	·266	Houses and gardens (Gateside).	198	6·307	Wood.
177	2·890	Arable.	199	·451	House and offices (Nether Gothens).
178	·235	Occupation road.	200	·676	Mill lade.
179	8·697	Arable.	201	·162	Slope.
180	·501	Houses and gardens.	202	2·548	Rough pasture.
181	·824	Pasture.	203	1·200	Arable.
182	·924	Rough pasture and old gravel pit. *	204	·236	Rough pasture.
183	2·833	Arable.		1746·672	
	1509·697	<i>Carried forward.</i>			

RECAPITULATION.

1713·633	Land.
29·380	Public roads.
3·659	Water.
1746·672	Total area of the Parish of Lethendy, in the County of Perth.

INDEX TO PLACES

IN THE

PARISH OF LETHENDY.

COUNTY OF PERTH.

Name of Place.	No. of Sheet.		Descriptive Remarks.
	6-inch scale.	25·344-inch scale.	
Blackloch - - -	LXIII.	5	A farm steading.
Berrybrae - - -	"	"	A farm steading.
Bridge of Carsie - - -	"	11	
Cranley - - -	"	10	A farm steading.
Chapel of Lethendy - - -	"	"	A dwelling house.
Carsie Mill (starch) - - -	"	11	
Garlet Wood - - -	"	5	
Gateside - - -	"	11	A dwelling house.
Hill of Lethendy - - -	"	6	An old farm steading.
Kirktonleys - - -	"	5	A farm steading.
Kirkton of Lethendy - - -	"	9	A small hamlet.
Lethendybank - - -	"	6	A farm steading.
Mains of Pittendriech - - -	"	10	A farm steading.
Nethermuir of Pittendriech - - -	"	11	A dwelling house.
Nether Gothens - - -	"	"	A farm steading.
Paddockall or Nether Kirkton - - -	"	9	Dwelling houses.
Pittendriech - - -	"	11	A farm steading.
Spoutwells - - -	"	10	A farm steading.
Tower of Lethendy - - -	"	"	
Upper Gothens - - -	"	11	A farm steading.
Wester Gothens - - -	"	"	A farm steading.

LONDON:

Printed by GEORGE E. EYRE and WILLIAM SPOTTISWOODE,
Printers to the Queen's most Excellent Majesty.

For Her Majesty's Stationer Office.

ORDNANCE SURVEY OF SCOTLAND.

BOOK OF REFERENCE TO THE PLAN

OF THE

PARISH OF LEOCHEL AND CUSHNIE,

IN THE

COUNTY OF ABERDEEN,

CONTAINING 12859.448 ACRES.

COLONEL SIR HENRY JAMES, R.E., F.R.S., M.R.I.A., F.G.S., &c.,
SUPERINTENDENT OF THE SURVEY.



LONDON:

PRINTED BY GEORGE E. EYRE AND WILLIAM SPOTTISWOODE,
PRINTERS TO THE QUEEN'S MOST EXCELLENT MAJESTY.
FOR HER MAJESTY'S STATIONERY OFFICE.

1868.

Price Two Shillings and Sixpence.

ORDINANCE SURVEY OF SCOTLAND.

BOOK OF REFERENCE TO THE PLAN

OF THE

PARISH OF MACHILL AND CUSHING

IN THE

COUNTY OF ABERDEEN.

CONTAINING THE NAMES

OF THE HOUSEHOLDS, AND THE NAMES OF THE

[7142-50-11/68.]




PRINTED BY

JOHN W. PATERSON, 10, N. B. STREET, GLASGOW.

1868.

T
Grou
equ
one



of the year 1777

ORDNANCE SURVEY OF SCOTLAND

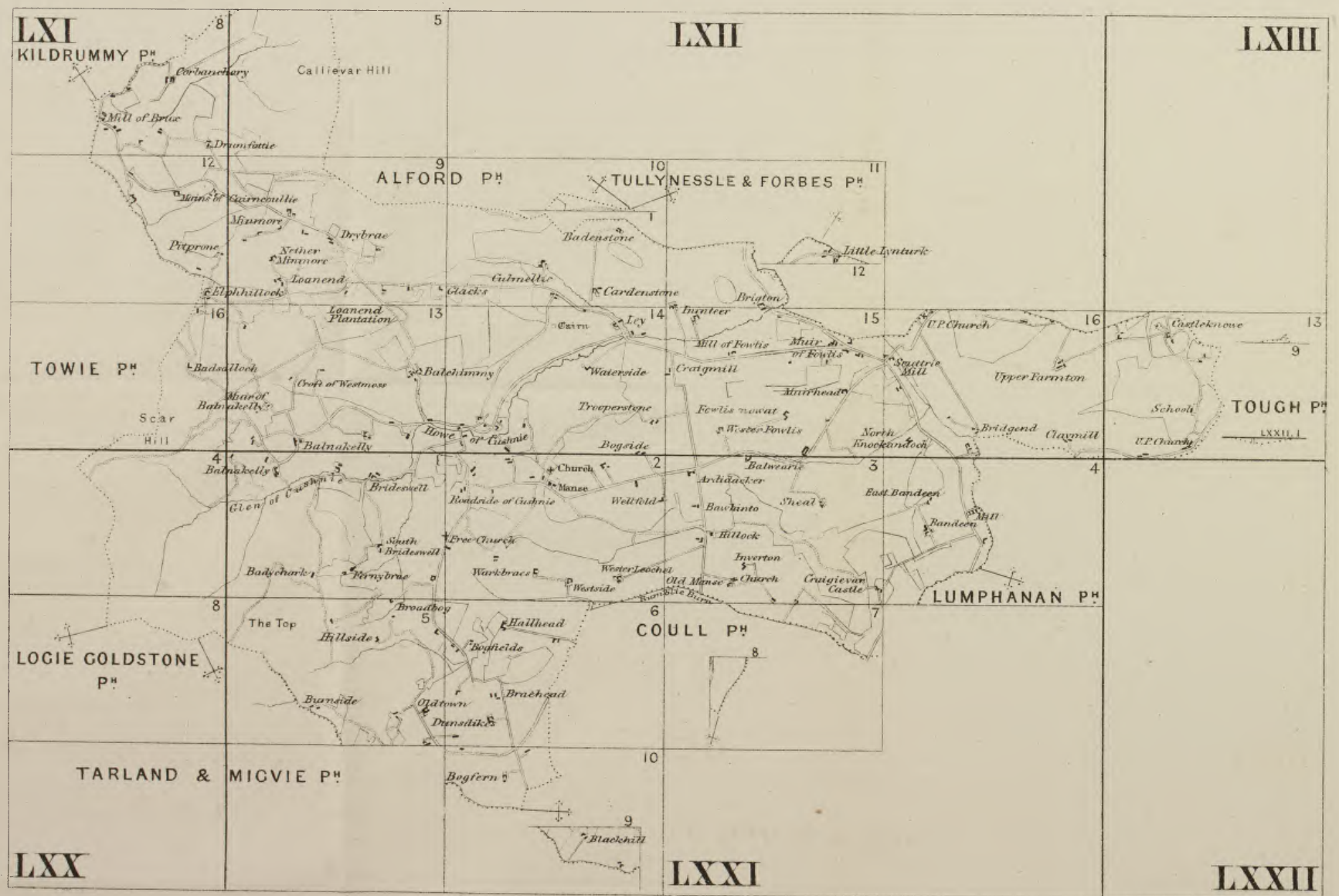
PARISH OF LEOCHEL AND CUSHNIE

ABERDEENSHIRE

INDEX TO THE SHEETS

Published on the Scale of $2\frac{1}{500}$ or $2\frac{1}{5344}$ Inches to a Mile

Scale of this Index One Inch to a Mile



Published in 22 Sheets at $2\frac{s}{6}$ each, with 1 Book of Areas at $2\frac{s}{6}$

O
PA

Publ

Published

EXPLANATORY REMARKS.

The scale of the Parish Plans is the 1-2500th of the actual length on the ground, and is equal to 25·344 inches to a mile, which is very approximately equal to one square inch to one acre, the square of 1·0018 inch being equal to one acre.

The length of each sheet is $1\frac{1}{2}$ miles, and the width 1 mile, the area of each sheet is therefore 960 acres.

Each enclosure has a reference number to the area which is given in this Book.

The Braces (*f*) on the plans are to indicate that the spaces so braced are included under the same reference number.

The Altitudes in feet above the Mean Level of the Sea are written thus—31·4.

The Scale of the Plans of the County is 6 inches to a mile, and each sheet contains the same area as 16 sheets of the Parish Plans. There is therefore a double reference number to each sheet, as VI. 9., the Roman Numerals referring to the County Plans, the Arabic Figures to the Parish Plans.

The following are the characters employed on the Ordnance Plans on the Scales of 1-2500, and 6 inches to a mile :—

County Names	Ⓒ	Hundreds or Wards	W
Parishes	P	Townships	T
Extra Parochial.....	E	Division of Townships	T
Antiquities	<div style="display: flex; align-items: center;"> <div style="font-size: 4em; margin-right: 10px;">{</div> <div> <p>ROMAN</p> <p>Druidical or Saxon</p> <p>Norman or Subsequent</p> </div> </div>		

The descriptions of the boundaries are shown by the following initials :—

Centre of Stream	C.S.	Centre of Fence	C.F.
Centre of Road	C.R.	Top of Cop	T.C.
Side of Stream or Drain ...	S.S. or S.D.	Centre of Wall	C.W.
Root of Hedge	R.H.	Defaced	Def.
Face of Wall	F.W.	Track of Stream.....	T.S.
Undefined.....	Und.		

Where a change occurs in the boundaries, the symbol [o—o] is used to show the part at which the change takes place.

N.B.—To convert Decimal Fractions of an Acre into Roods and Perches, multiply the decimal first by 4 and then by 40, preserving the same number of decimals in the product.

Examples—

Acres.
633·357
4
—
1·428
40
—

Acres.
527·013
4
—
·052
40
—

A. R. P.
633 1 17

17·120

A. R. P.
527 0 2

2·080

TABLE

FOR CONVERTING DECIMAL PARTS OF AN ACRE INTO ROODS AND PERCHES.

Perch.	0 Rood.	1 Rood.	2 Roods.	3 Roods.	Perch.	0 Rood.	1 Rood.	2 Roods.	3 Roods.
0	·000	·250	·500	·750	21	·131	·381	·631	·881
1	·006	·256	·506	·756	22	·137	·387	·637	·887
2	·012	·262	·512	·762	23	·144	·394	·644	·894
3	·019	·269	·519	·769	24	·150	·400	·650	·900
4	·025	·275	·525	·775	25	·156	·406	·656	·906
5	·031	·281	·531	·781	26	·162	·412	·662	·912
6	·037	·287	·537	·787	27	·169	·419	·669	·919
7	·044	·294	·544	·794	28	·175	·425	·675	·925
8	·050	·300	·550	·800	29	·181	·431	·681	·931
9	·056	·306	·556	·806	30	·187	·437	·687	·937
10	·062	·312	·562	·812	31	·194	·444	·694	·944
11	·069	·319	·569	·819	32	·200	·450	·700	·950
12	·075	·325	·575	·825	33	·206	·456	·706	·956
13	·081	·331	·581	·831	34	·212	·462	·712	·962
14	·087	·337	·587	·837	35	·219	·469	·719	·969
15	·094	·344	·594	·844	36	·225	·475	·725	·975
16	·100	·350	·600	·850	37	·231	·481	·731	·981
17	·106	·356	·606	·856	38	·237	·487	·737	·987
18	·112	·362	·612	·862	39	·244	·494	·744	·994
19	·119	·369	·619	·869	40	·250	·500	·750	1·000
20	·125	·375	·625	·875					

PARISH OF LEOCHEL AND CUSHNIE,

IN THE

COUNTY OF ABERDEEN.

No. on Plan.	Area in Acres.	Remarks.	No. on Plan.	Area in Acres.	Remarks.
1	7.142	Arable.	34	10.385	Arable, stream, and rough pasture.
2	3.039	Arable.	35	.180	House, garden, and ruins.
3	.056	House, garden, &c.	36	7.151	Arable, stream, and rough pasture.
4	.520	Arable.	37	4.359	Arable.
5	.134	Heathy pasture and furze.	38	6.803	Arable.
6	.516	River Don (part of).	39	8.053	Arable.
7	.598	Stream, heathy pasture, &c.	40	7.560	Arable and road.
8	.459	Houses, yards, garden, &c.	41	5.841	Arable.
9	.654	Arable.	42	5.514	Arable.
10	.299	Houses, garden, &c.	43	8.575	Arable and road.
11	5.942	Arable and stream.	44	16.508	Arable.
12	19.733	Arable and stream.	45	8.841	Arable and road.
13	2.196	Statute labor road.	46	2.097	Houses, yards, gardens, road, &c.
14	2.328	Wood, &c.	47	8.795	Arable, road, and stream.
15	8.021	Arable, road, &c.	48	8.617	Arable and road.
16	.281	Houses, yards, gardens, &c.	49	14.766	Arable, stream, and road.
17	1.352	Arable.	50	10.098	Arable and road.
18	4.656	Arable, road, &c.	51	.217	Road.
19	9.440	Heathy pasture and furze.	52	6.249	Arable and stream.
20	1.174	Arable.	53	5.954	Arable and stream.
21	.348	House, garden, rough pasture, &c.	54	4.791	Arable and stream.
22	12.856	Wood.	55	.970	Arable and stream.
23	.089	House and garden.	56	1.040	Houses, yards, garden, stream, road, &c.
24	.597	Arable.	57	3.165	Arable.
25	.954	Public road.	58	6.565	Arable.
26	2.697	Arable.	59	10.315	Arable and rough pasture.
27	15.848	Heathy pasture and furze.	60	10.294	Arable, road, &c.
28	10.018	Arable.	61	10.134	Arable.
29	4.931	Arable.	62	9.801	Arable.
30	.354	Ponds.	63	8.401	Arable.
31	14.008	Arable.	64	4.349	Arable.
32	.140	Houses and garden.	65	4.932	Arable.
33	12.736	Arable, stream, and road.			

PARISH OF LEOCHEL AND CUSHNIE.

No. on Plan.	Area in Acres.	Remarks.	No. on Plan.	Area in Acres.	Remarks.
66	3·688	Arable.	111	·270	Wood.
67	9·671	Arable.	112	1·305	Wood.
68	10·307	Arable.	113	·223	Houses, garden, and yard.
69	13·134	Arable and road.	114	6·281	House and arable.
70	6·816	Arable.	115	13·472	Arable.
71	4·084	Arable.	116	3·238	Arable.
72	4·485	Arable.	117	2·974	Arable and stream.
73	1·262	Arable.	118	5·217	Arable, rough pasture, and road.
74	7·882	Arable.	119	1·382	Houses, yards, garden, &c.
75	13·190	Arable.	120	55·557	Wood.
76	3·925	Arable.	121	16·789	Arable.
77	·192	Houses, garden, &c.	122	·096	Pond.
78	·287	Arable.	123	·326	Arable.
79	2·637	Wood.	124	·995	Houses, garden, and yards.
80	·349	Arable and stream.	125	8·244	Arable and roads.
81	·163	Garden.	126	8·411	Arable.
82	1·007	Houses, yards, and pond.	127	12·368	Arable and road.
83	13·875	Arable, stream, and furze.	128	10·201	Arable and road.
84	1·629	Arable.	129	15·658	Wood.
85	1·498	Rough pasture and streams.	130	17·004	Arable, road, stream, and gravel pit.
86	15·964	Arable and stream.	131	8·502	Arable and stream.
87	11·061	Arable and stream.	132	14·663	Arable and road.
88	13·607	Arable.	133	·238	Houses, garden, and yard.
89	5·054	Arable and ruin.	134	8·825	Arable.
90	·097	Arable and stream.	135	4·126	Arable.
91	4·897	Arable.	136	3·707	Arable.
92	6·577	Arable and road.	137	·082	House and garden.
93	2·719	Arable and road.	138	·170	Arable.
94	13·092	Arable and stream.	139	7·999	Arable and stream.
95	9·761	Arable and road.	140	2·746	Arable.
96	1·164	Houses, garden, and yards.	141	5·727	Arable, pond, &c.
97	·209	Wood.	142	2·325	Arable.
98	23·937	Arable and road.	143	1·967	House, stream, rough pasture, and furze.
99	·146	Wood.	144	5·217	Arable and stream.
100	12·196	Arable.	145	3·439	Arable, rough pasture, and furze.
101	7·671	Arable.	146	3·994	Arable.
102	7·958	Arable.	147	5·950	Arable.
103	9·439	Arable.	148	14·341	Arable.
104	6·412	Arable and stream.	149	4·842	Arable and stream.
105	9·792	Arable.	150	2·190	Arable.
106	7·419	Arable, stream, and road.	151	·936	Arable.
107	·285	Houses, garden, and yard.	152	6·512	Arable.
108	4·465	Arable.	153	1·897	Arable.
109	1·199	Arable and road.	154	3·245	Arable.
110	1·026	Houses, pond, gardens, stream, &c.			

No. on Plan.	Area in Acres.	Remarks.	No. on Plan.	Area in Acres.	Remarks.
155	2.393	Houses, garden, road, rough pasture, &c.	193	5.044	Arable.
156	1.022	Rough pasture & road.	194	4.187	Arable.
157	.539	Houses, garden, and yard.	195	7.889	Arable, &c.
158	13.194	Arable and road.	196	.398	Houses, garden, wood, &c.
159	5.874	Arable.	197	2.209	Rough pasture.
160	9.873	Arable, stream, pond, and road.	198	1.925	Arable.
161	4.955	Arable.	199	1.584	Arable.
162	5.680	Arable.	200	16.788	Heathy pasture and road.
163	10.863	Arable.	201	5.865	Arable, heathy pasture, and road.
164	5.019	Arable.	202	.448	Houses, road, and waste.
165	3.809	Arable and road.	203	1.710	Arable.
166	2.731	Arable.	204	2.639	Arable and road.
167	3.713	Arable and rough pasture.	205	3.909	Heathy pasture and road.
168	21.309	Arable and road.	206	.332	Houses, garden, and yard.
169	.679	Houses, garden, and road.	207	11.516	Arable, road, &c.
170	8.535	Arable.	208	6.416	Arable.
171	.188	Rough pasture and road.	209	.146	House and garden.
172	4.418	Statute labor road.	210	.318	Arable.
173	12.012	Arable, stream, and road.	211	.248	House, garden, and yard.
174	.509	Rough pasture, &c.	212	11.149	Arable and road.
175	.850	Houses, yards, garden, &c.	213	9.723	Arable.
176	9.892	Arable and pond.	214	9.985	Arable.
177	879.951	Heathy pasture, footpaths, streams, roads, &c.	215	31.982	Heathy pasture, furze, and stream.
178	10.043	Arable and streams.	216	6.608	Arable.
179	10.255	Arable and heathy pasture.	217	11.015	Arable.
180	3.471	Arable.	218	9.731	Arable.
181	2.424	Arable.	219	10.461	Arable.
182	.159	Houses, garden, &c.	220	8.959	Arable.
183	7.732	Arable and footpaths.	221	8.520	Arable.
184	11.530	Arable, rough pasture, &c.	222	8.074	Arable, road, & stream.
185	2.746	Arable.	223	.126	Pond.
186	.350	Houses, &c.	224	1.281	Houses, yards, garden, and roads.
187	.184	Garden, &c.	225	8.955	Arable.
188	4.611	Arable.	226	12.473	Statute labor road.
189	3.413	Arable.	227	34.761	Heathy pasture and furze.
190	1.235	Rough pasture.	228	12.922	Arable.
191	8.243	Arable, rough pasture, and stream.	229	.984	Houses, yards, garden, pond, &c.
192	6.342	Arable and rough pasture.	230	8.078	Arable and footpath.
			231	14.285	Arable and stream.
			232	10.478	Arable.
			233	8.170	Arable.

PARISH OF LEOCHEL AND CUSHNIE.

No. on Plan.	Area in Acres.	Remarks.	No. on Plan.	Area in Acres.	Remarks.
234	3.679	Arable.	279	15.948	Arable, road, and gravel pit.
235	3.801	Arable.	280	9.936	Arable.
236	8.190	Arable.	281	16.671	Arable.
237	3.968	Arable.	282	6.895	Arable, stream, and rough pasture.
238	9.864	Arable and road.	283	7.018	Arable.
239	5.472	Arable and road.	284	2.527	Rough pasture and stream.
240	3.718	Arable.	285	17.375	Arable.
241	7.751	Arable.	286	1.319	Rough pasture, and stream.
242	1.017	Houses, garden, and yards.	287	17.288	Arable.
243	10.346	Arable.	288	12.110	Houses and arable.
244	9.508	Arable and road.	289	.171	Houses, garden, &c.
245	8.605	Arable and road.	290	.161	House, road, &c.
246	10.406	Arable.	291	.396	Arable.
247	40.158	Arable, stream, road, marsh, &c.	292	.723	Houses, yards, garden, and road.
248	.439	Houses, garden, and yard.	293	9.858	Arable.
249	13.619	Wood.	294	1.572	Arable.
250	9.325	Arable.	295	.213	Houses, garden, &c.
251	7.445	Arable.	296	1.972	Arable.
252	8.229	Arable.	297	3.968	Arable and road.
253	8.464	Arable.	298	3.185	Arable.
254	7.360	Arable.	299	1.125	Arable and road.
255	6.918	Arable.	300	.343	House, garden, &c.
256	8.139	Arable.	301	3.612	Arable.
257	8.356	Arable.	302	4.657	Arable and road.
258	8.553	Arable.	303	.702	Arable.
259	4.292	Arable.	304	1.245	Arable.
260	4.848	Arable.	305	11.835	Arable and footpath.
261	4.196	Arable and stream.	306	6.502	Arable, &c.
262	3.903	Arable and stream.	307	.216	House, garden, &c.
263	15.176	Arable and stream.	308	1.053	Arable, &c.
264	8.328	Arable.	309	1.288	Arable, &c.
265	1.165	Houses, yards, garden, road, wood, &c.	310	1.189	Arable.
266	6.383	Arable and road.	311	10.633	Arable.
267	6.358	Arable and road.	312	.163	House, garden, &c.
268	15.450	Arable.	313	.612	Arable.
269	6.868	Arable, &c.	314	1.110	Rough pasture & road.
270	5.817	Arable and stream.	315	.914	Wood.
271	10.442	Arable and stream.	316	.567	Arable, house, garden, &c.
272	7.254	Arable.	317	12.541	Arable, road, &c.
273	4.061	Arable.	318	5.808	Arable.
274	15.954	Arable.	319	.879	Houses, yard, garden, road, &c.
275	14.652	House and wood.	320	6.222	Arable.
276	5.018	Arable, roads, rough pasture, and stream.	321	1.761	Road.
277	.791	Houses, yards, garden, road, &c.	322	8.207	Arable, heathy pasture, gravel pit, &c.
278	1.294	Arable.			

No. on Plan.	Area in Acres.	Remarks.	No. on Plan.	Area in Acres.	Remarks.
323	3.443	Arable, footpath, &c.	365	14.709	Arable and road.
324	.903	Arable.	366	14.680	Arable.
325	.373	Road.	367	4.205	Arable and stream.
326	12.041	Arable, heathy pasture, and road.	368	3.815	Arable, stream, &c.
327	3.370	Arable and heathy pasture.	369	.213	House, garden, &c.
328	13.827	Arable.	370	.908	Rough pasture and stream.
329	4.368	Arable.	371	.067	House and garden.
330	.251	Houses, garden, pond, &c.	372	15.449	Arable.
331	2.376	Arable and road.	373	.128	House and garden.
332	2.987	Arable.	374	3.082	Public road.
333	9.328	Arable and stream.	375	4.029	Arable, &c.
334	4.476	Arable.	376	8.104	Arable, stream, &c.
335	.794	Arable.	377	13.775	Arable and road.
336	1.537	Houses, yards, garden, pond, &c.	378	5.328	Arable.
337	2.325	Arable and stream.	379	9.053	Arable and road.
338	5.976	Arable and roads.	380	8.984	Arable and road.
339	5.709	Arable and road.	381	9.566	Arable.
340	4.175	Arable and stream.	382	1.663	Houses, yards, gardens, &c.
341	6.170	Arable.	383	.604	Arable.
342	7.038	Arable, &c.	384	10.529	Arable, road, and gravel pit.
343	8.553	Arable, &c.	385	9.680	Arable.
344	3.806	Arable, heathy pasture, and road.	386	.748	Heathy pasture.
345	30.574	Arable, road, &c.	387	92.802	Wood and footpath.
346	.408	House, garden, &c.	388	5.317	Wood and footpath.
347	23.008	Arable, stream, and heathy pasture.	389	2.560	Public road.
348	4.009	Heathy pasture and stream.	390	15.457	Arable and road.
349	1.589	Wood.	391	2.720	House, ponds, streams, and rough pasture.
350	.618	Wood.	392	.635	Houses, yards, garden, &c.
351	7.484	Arable.	393	13.032	Arable and stream.
352	7.913	Heathy pasture, pond, and streams.	394	1.588	Wood.
353	1.446	Stream, heathy pasture, &c.	395	10.715	Arable.
354	7.898	Arable.	396	7.024	Arable.
355	7.829	Arable.	397	.937	Rough pasture and stream.
356	13.465	Arable, &c.	398	19.216	Arable.
357	14.168	Arable and road.	399	.081	Houses and yard.
358	9.962	Arable.	400	.075	Garden.
359	11.900	Arable, stream, &c.	401	2.831	Arable and streams.
360	5.315	Arable.	402	.203	Houses and garden.
361	10.089	Arable, stream, &c.	403	.642	Pond.
362	13.493	Arable and road.	404	23.598	Arable, stream, &c.
363	.936	Houses, yards, garden, ponds, &c.	405	.454	Road.
364	11.552	Arable.	406	11.345	Arable.
			407	.305	Rough pasture.
			408	.630	Houses, yard, garden, and rough pasture.

PARISH OF LEOCHEL AND CUSHNIE.

No. on Plan.	Area in Acres.	Remarks.	No. on Plan.	Area in Acres.	Remarks.
409	·708	Houses, garden, and yard.	451	6·916	Heathy pasture, furze, and streams.
410	·128	Garden.	452	·659	Arable.
411	·126	House, stream, &c.	453	3·431	Arable.
412	·477	Rough pasture and streams.	454	·162	House garden, and yard.
413	·337	Houses, garden, and yard.	455	1·003	Arable and road.
414	·086	Houses and yard.	456	1·651	Arable.
415	3·169	Arable.	457	4·602	Arable.
416	5·911	Arable.	458	11·973	Heathy pasture and stream.
417	12·436	Arable.	459	5·539	Arable.
418	14·426	Arable.	460	9·957	Arable.
419	127·622	Heathy pasture.	461	1·350	Rough pasture.
420	2·518	Wood.	462	6·221	Arable.
421	20·440	Arable and road.	463	12·379	Arable and footpath.
422	8·319	Arable.	464	60·651	Wood.
423	·452	Wood.	465	9·921	Arable and road.
424	1·238	Wood.	466	6·455	Arable.
425	·134	Road.	467	·925	Arable.
426	12·971	Arable.	468	4·687	Arable and rough pasture.
427	6·479	Arable, pond, and road.	469	5·765	Arable, footpath, &c.
428	10·656	Arable.	470	6·575	Arable and footpath.
429	1·910	Houses, yards, garden, and road.	471	5·146	Arable.
430	·316	Wood.	472	4·703	Arable.
431	3·209	Arable, &c.	473	6·539	Arable and footpath.
432	1·836	House and ornamental ground.	474	4·220	Arable.
433	2·151	Wood and footpaths.	475	3·198	Arable and roads.
434	·640	Wood.	476	26·729	Arable and road.
435	6·639	Rough pasture and streams.	477	7·547	Arable.
436	·404	Wood.	478	·278	Wood.
437	9·953	Arable.	479	5·334	Arable and footpath.
438	·246	Rough pasture and stream.	480	4·985	Arable.
439	10·027	Arable.	481	5·549	Arable.
440	·133	Wood.	482	8·866	Arable and footpath.
441	·206	Road.	483	·984	Houses, yards, gardens, &c.
442	·817	Wood.	484	4·713	Arable.
443	·912	Arable and stream.	485	·746	Arable and stream.
444	·433	Houses, yard, garden, and road.	486	1·955	Arable.
445	4·845	Arable, &c.	487	1·095	Arable and footpath.
446	11·666	Arable and road.	488	1·529	Arable.
447	1·326	House, garden, ornamental ground, &c.	489	17·495	Rough pasture and stream.
448	·495	Arable and sheds.	490	3·459	Arable and footpath.
449	·599	Wood.	491	·218	Houses, garden, and yard.
450	·760	Arable.	492	4·767	Arable and footpath.
			493	3·579	Heathy pasture, furze, and pond.
			494	208·463	Wood, footpaths, &c.

No. on Plan.	Area in Acres.	Remarks.	No. on Plan.	Area in Acres.	Remarks.
495	5.963	Arable.	536	10.050	Arable.
496	16.546	Arable and rough pasture.	537	7.998	Arable.
497	.074	House, &c.	538	9.232	Arable, streams, and rough pasture.
498	35.805	Arable, pond, &c.	539	3.263	Arable, stream, and road.
499	16.335	Arable and rough pasture.	540	5.087	Arable and stream.
500	11.672	Arable.	541	6.877	Arable and road.
501	.884	Houses, yards, gardens, wood, &c.	542	7.830	Arable and road.
502	14.548	Arable.	543	5.975	Arable.
503	10.661	Arable.	544	.665	Houses, gardens, and yards.
504	.833	Houses, garden, and yards.	545	10.212	Arable, stream, and road.
505	16.362	Arable, &c.	546	9.719	Arable and stream.
506	8.675	Arable.	547	13.334	Arable, stream, &c.
507	7.607	Arable.	548	6.713	Arable.
508	7.467	Arable and rough pasture.	549	5.283	Arable.
509	10.945	Arable.	550	3.490	Rough pasture and streams.
510	8.118	Arable.	551	39.797	Arable, rough pasture, &c.
511	7.375	Arable.	552	1.014	Houses, yards, garden, &c.
512	8.638	Arable.	553	16.735	Arable, stream, &c.
513	.143	House, garden, & road.	554	8.990	Arable.
514	5.111	Arable and stream.	555	10.279	Arable.
515	.261	Houses, gardens, and yard.	556	10.155	Arable.
516	4.395	Rough pasture, road, and stream.	557	22.167	Arable and rough pasture.
517	.084	House and road.	558	3.546	Arable.
518	.094	Pond.	559	38.309	Wood.
519	13.729	Arable.	560	15.000	Arable.
520	11.821	Arable.	561	21.641	Arable and house.
521	13.601	Arable and road.	562	12.135	Arable, road, and stream.
522	5.782	Arable.	563	.987	Houses, yards, garden, and road.
523	5.232	Arable and stream.	564	24.041	Arable, stream, and road.
524	.569	Houses, yard, garden, pond, &c.	565	1.789	Arable and stream.
525	13.752	Arable, &c.	566	10.041	Arable and pond.
526	11.599	Arable and road.	567	13.134	Arable and road.
527	12.487	Arable.	568	15.952	Arable and road.
528	11.455	Arable.	569	.529	Houses, garden, and yard.
529	19.135	Arable.	570	9.630	Arable.
530	23.479	Arable, road, and stream.	571	8.554	Arable.
531	1.094	Houses, yards, garden, and roads.	572	.727	Houses, garden, and yards.
532	.207	Pond.	573	4.692	Public road.
533	18.107	Arable.			
534	23.415	Arable.			
535	10.868	Arable.			

No. on Plan.	Area in Acres.	Remarks.	No. on Plan.	Area in Acres.	Remarks.
574	10.961	Arable.	618	1.402	Arable.
575	11.463	Arable, &c.	619	1.385	Arable.
576	8.483	Arable.	620	2.459	Arable.
577	.333	House and garden.	621	.420	House, garden, and arable.
578	13.515	Arable.	622	.268	Houses and garden.
579	13.361	Arable.	623	5.033	Arable and stream.
580	6.733	Arable.	624	1.170	Arable and stream.
581	6.774	Arable.	625	2.961	Arable and stream.
582	6.873	Arable.	626	19.304	Arable and streams.
583	5.051	Arable.	627	.295	Houses and waste.
584	.367	Houses, garden, &c.	628	.794	Houses, yards, garden, stream, and road.
585	7.473	Arable.	629	4.054	Arable.
586	13.678	Wood.	630	7.269	Arable and rough pasture.
587	4.965	Arable, rough pasture, &c.	631	.289	Houses, garden, and yard.
588	.171	Houses, garden, &c.	632	1.299	Houses, yards, gardens, and pond.
589	5.146	Arable, stream, and rough pasture.	633	19.311	Arable and stream.
590	2.472	Wood.	634	.582	Houses, garden, and yard.
591	7.546	Rough pasture.	635	25.030	Arable and road.
592	8.336	Arable.	636	17.610	Arable and gravel pit.
593	.396	Houses, yards, gardens, and road.	637	9.709	Arable.
594	.510	Arable.	638	9.840	Arable and stream.
595	.264	Houses, garden, rough pasture, &c.	639	10.823	Arable and stream.
596	.148	Wood.	640	1.703	Arable and stream.
597	3.346	Arable and road.	641	3.770	Arable and stream.
598	2.989	Arable.	642	24.546	Arable and stream.
599	5.409	Arable.	643	23.388	Arable.
600	8.003	Arable and road.	644	7.112	Arable.
601	.310	House, garden, and yard.	645	3.817	Arable and stream.
602	21.299	Wood.	646	7.344	Arable.
603	20.869	Arable.	647	9.515	Statute labor road.
604	.421	Houses, garden, &c.	648	3.703	Arable.
605	3.199	Arable.	649	4.791	Arable and stream.
606	14.337	Arable, road, &c.	650	.280	Garden.
607	.663	Houses, yard, garden, and road.	651	8.057	Arable and stream.
608	12.696	Arable and stream.	652	.219	Houses and yard.
609	43.105	Arable, road, and stream.	653	10.875	Arable.
610	18.962	Arable.	654	.099	Road.
611	24.838	Arable.	655	.074	Church and manse.
612	27.957	Wood.	656	2.401	Arable.
613	4.423	Wood.	657	.373	Statute labor road.
614	4.825	Arable.	658	.104	Sheds and garden.
614a	4.314	Arable.	659	2.942	Statute labor road.
615	.394	Houses, gardens, &c.	660	19.621	Arable.
616	2.690	Arable.	661	27.557	Arable.
617	1.382	Arable.			

No. on Plan.	Area in Acres.	Remarks.	No. on Plan.	Area in Acres.	Remarks.
662	1·805	Public road.	705	10·080	Arable.
663	32·631	Arable.	706	40·032	Arable and road.
664	27·577	Arable and road.	707	7·231	Wood.
665	·112	House and garden.	708	15·510	Arable.
666	18·464	Arable and footpath.	709	14·657	Arable.
667	·080	Garden.	710	3·853	Arable.
668	11·475	Arable.	711	4·684	Arable.
669	·392	Statute labor road.	712	19·000	Arable.
670	5·272	Arable and stream.	713	11·638	Arable.
671	·925	Houses, yards, garden, &c.	714	5·558	Arable.
672	3·341	Arable and stream.	715	·644	Houses, yards, garden, and pond.
673	1·675	Rough pasture, road, and streams.	716	4·064	Arable and road.
674	1·166	Houses, garden, and yards.	717	4·070	Arable, &c.
675	1·089	Arable.	718	3·244	Statute labor road.
676	5·469	Rough pasture.	719	21·249	Arable.
677	·156	Pond.	720	15·520	Arable.
678	26·111	Arable and rough pasture.	721	153·295	Wood and roads.
679	41·539	Arable and furze.	722	13·268	Arable and road.
680	78·633	Wood.	723	13·096	Arable and road.
681	9·233	Arable.	724	9·959	Arable and road.
682	3·380	Arable.	725	8·193	Arable.
683	5·449	Rough pasture.	726	1·700	Houses, yards, garden, road, and pond.
684	5·560	Arable and road.	727	2·860	Arable.
685	·613	Houses, garden, and road.	728	·461	Arable.
686	6·892	Heathy pasture, moss, and road.	729	5·721	Rough pasture and road.
687	4·147	Arable and road.	730	·606	House, garden, and yard.
688	·184	House, garden, and road.	731	5·658	Arable, &c.
689	10·136	Arable.	732	5·802	Arable.
690	9·778	Arable.	733	·550	Houses, yards, and pond.
691	20·851	Arable.	734	9·872	Arable.
692	·077	House and garden.	735	·084	Wood.
693	22·343	Arable, &c.	736	·977	Roads.
694	11·778	Arable.	737	·078	Wood.
695	8·794	Arable, &c.	738	·146	House, &c.
696	·867	Houses, yards, garden, and road.	739	11·968	Arable and stream.
697	16·513	Arable and road.	740	45·985	Wood, stream, roads, and saw mill.
698	11·179	Arable.	741	9·798	Arable and stream.
699	53·843	Arable.	742	·085	House and garden.
700	1·912	Houses, yards, garden, and road.	743	1·416	Arable.
701	15·382	Arable and road.	744	·162	Pond (part of).
702	17·951	Arable and road.	745	8·053	Arable.
703	11·047	Arable, &c.	746	·673	Arable.
704	·192	Pond.	747	·281	House, garden, &c.
			748	8·607	Arable.
			749	413	Rough pasture, &c.

No. on Plan.	Area in Acres.	Remarks.	No. on Plan.	Area in Acres.	Remarks.
750	7.153	Arable.	787	3.274	Arable.
751	1.218	Rough pasture and road.	788	5.085	Arable.
752	.169	Road.	789	4.939	Arable.
753	7.370	Arable.	790	4.947	Arable.
754	.553	Arable.	791	5.686	Arable.
755	.821	Arable.	792	3.238	Arable.
756	.486	Houses, garden, and yards.	793	61.633	Wood and footpaths.
757	.029	Road.	794	3.345	Arable and road.
758	.446	Arable.	795	3.453	Arable, road, &c.
759	2125.934	Heathy pasture, roads, streams, footpaths, &c.	796	.747	Arable.
760	.133	House, garden, &c.	797	3.855	Arable.
761	1.430	Arable.	798	.067	House and garden.
762	4.023	Arable, stream, and road.	799	4.457	Arable.
763	5.618	House, arable, and road.	800	13.545	Arable and heathy pasture.
764	.249	House, garden, and yard.	801	.071	House, garden, and road.
765	.650	Rough pasture, road, and stream.	802	2.939	Arable and road.
766	3.692	Arable.	803	3.301	Arable.
767	1.420	Houses, yards, garden, pond, &c.	804	6.619	Arable.
768	8.883	Arable and heathy pasture.	805	7.722	Arable and heathy pasture.
769	9.099	Arable and footpath.	806	3.407	Arable.
770	4.630	House, arable, road, and stream.	807	.772	Houses, yard, garden, and pond.
771	8.115	Arable, &c.	808	7.197	Arable.
772	1.217	Arable.	809	14.622	Arable and road.
773	1.929	Arable.	810	6.718	Heathy pasture, roads, and streams.
774	3.483	Arable.	811	.838	Houses, yards, gardens, and road.
775	.646	Heathy pasture and stream.	812	1.686	Arable.
776	7.377	Arable.	813	8.040	Wood.
777	6.669	Arable.	814	12.010	Arable, heathy pasture, and stream.
778	.322	Road.	815	4.113	Arable, heathy pasture, and stream.
779	6.537	Arable.	816	3.406	Arable.
780	5.137	Arable and road.	817	6.132	Arable, road, &c.
781	5.450	Arable.	818	18.336	Arable.
782	5.529	Arable.	819	4.376	Arable.
783	.621	St. Bride's Church (in ruins) and ground.	820	6.168	Arable, road, &c.
784	.573	Houses, garden, and yard.	821	11.895	Arable and road.
785	3.678	Arable.	822	3.873	Arable and road.
786	3.487	Arable.	823	3.734	Arable and road.
			824	3.727	Arable and road.
			825	6.525	Arable and heathy pasture.
			826	9.711	Arable, &c.
			827	6.121	Arable and road.
			828	.863	Houses, yard, garden, road, &c.

No. on Plan.	Area in Acres.	Remarks.	No. on Plan.	Area in Acres.	Remarks.
829	3.678	Arable.	872	54.864	Heathy pasture, furze, and footpaths.
830	8.241	Arable.	873	1.656	Arable.
831	.795	Road.	874	4.026	Arable.
832	.058	Garden.	875	3.921	Arable.
833	.476	Houses, garden, and yard.	876	9.752	Arable.
834	13.379	Arable and heathy pasture.	877	4.607	Arable.
835	11.724	House and arable.	878	.172	Houses, garden, &c.
836	30.585	Arable, road, &c.	879	3.759	Heathy pasture and furze.
837	1.528	Arable.	880	3.624	Arable.
838	.449	Arable.	881	.942	Heathy pasture.
839	5.869	Arable.	882	.721	Arable and pond.
840	.151	House, garden, &c.	883	.188	House, garden, &c.
841	59.532	Rough and heathy pasture, stream, and roads.	884	1.739	Rough pasture, road, and stream.
842	7.125	Arable.	885	.126	House and road.
843	10.136	Arable.	886	.571	Arable.
844	4.243	Arable.	887	6.703	Arable.
845	29.293	Wood and footpaths.	888	.054	Garden and stream.
846	2.110	Arable.	889	22.804	Arable, stream, and road.
847	3.233	Arable, &c.	890	5.129	Arable and road.
848	.742	Rough pasture, furze, and footpath.	891	7.171	Arable.
849	2.971	Arable and footpath.	892	1.754	Arable.
850	2.368	Arable and footpath.	893	.182	House, garden, and yard.
851	4.289	Arable.	894	20.735	Arable and stream.
852	.245	Arable.	895	.348	Houses, garden, and yard.
853	.494	Arable.	896	24.708	Arable and road.
854	.130	Houses and yard.	897	21.140	Arable.
855	.409	Houses, garden, &c.	898	13.029	Arable.
856	3.419	Arable.	899	.575	Wood and stream.
857	11.366	Statute labor road.	900	12.114	Arable and road.
858	6.406	Arable.	901	.572	Houses, yards, garden, and road.
859	1.850	Arable.	902	10.436	Arable.
860	.164	House and wood.	903	10.855	Arable.
861	1.920	Arable.	904	14.279	Arable, stream, and road.
862	.251	House and heathy pasture.	905	13.111	Arable, stream, and road.
863	10.320	Arable.	906	.581	Houses, garden, and yard.
864	8.786	Arable.	907	13.004	Arable, stream, and roads.
865	49.911	Arable and stream.	908	.325	Road.
866	4.903	Arable and stream.	909	26.423	Arable and road.
867	3.404	Rough pasture and stream.	910	108.152	Wood and roads.
868	6.236	Arable.	911	11.254	Arable and road.
869	12.655	Arable, stream, and rough pasture.	912	17.121	Arable and road.
870	.673	Houses, garden, and yard.			
871	25.010	Arable and road.			

No. on Plan.	Area in Acres.	Remarks.	No. on Plan.	Area in Acres.	Remarks.
913	6.798	Arable.	956	21.286	Arable.
914	8.473	Arable and road.	957	5.198	Statute labor road.
915	1.058	Arable, &c.	958	.681	Houses, garden, and yard.
916	2.027	Houses, yards, garden, road, &c.	959	.127	Pond.
917	10.420	Arable.	960	30.940	Arable, stream, &c.
918	.628	Church and graveyard.	961	.276	House, garden, and yard.
919	2.549	Arable.	962	16.063	Arable.
920	7.557	Arable.	963	.268	House, garden, &c.
921	6.021	Arable.	964	29.463	Wood and footpath.
922	4.026	Arable.	965	14.192	Arable.
923	5.018	Public road.	966	12.796	Arable.
924	15.278	Arable and stream.	967	.574	Arable.
925	.086	Wood.	968	.265	Houses, garden, &c.
926	.692	Wood.	969	.215	Houses, garden, &c.
927	7.364	Arable and stream.	970	8.054	Arable.
928	.349	Pond.	971	18.849	Arable.
929	1.563	Houses, yards, garden, and rough pasture.	972	13.133	Arable, &c.
930	4.637	Arable, stream, and road.	973	17.628	Arable, &c.
931	10.245	Arable and stream.	974	15.808	Arable and road.
932	9.821	Arable.	975	1.064	Houses, yards, garden, and pond.
933	9.845	Arable, &c.	976	.364	Church and graveyard.
934	9.596	Arable and road.	977	.368	House, garden, and yard.
935	10.734	Arable and road.	978	.419	Road.
936	.310	Road.	979	18.398	Arable, &c.
937	17.147	Arable and quarry.	980	25.685	Arable.
938	7.894	Arable.	981	1.057	Houses, yards, garden, and road.
939	1.257	Houses, garden, and yards.	982	37.888	Arable, road, &c.
940	8.602	Arable.	983	17.818	Arable.
941	1.561	Marsh.	984	72.833	Arable, pond, &c.
942	14.767	Arable.	985	3.965	Arable.
943	15.924	Arable.	986	11.511	Arable.
944	.930	Accommodation road.	987	14.076	Arable.
945	16.777	Arable.	988	6.518	Arable.
946	11.962	Arable, stream, and road.	989	6.994	Arable.
947	1.804	Arable.	990	.500	Houses, garden, and yard.
948	1.789	Arable.	991	8.499	Arable and road.
949	.625	Houses, yard, garden, and pond.	992	7.367	Arable and road.
950	1.483	Arable and stream.	993	15.726	Arable and road.
951	15.918	Arable and road.	994	17.943	Arable and road.
952	5.665	Arable.	995	.207	House, garden, &c.
953	.350	House, garden, &c.	996	19.195	Arable and road.
954	13.487	Arable, &c.	997	.667	House, garden, yard, and pond.
955	7.556	Arable, road, and stream.	998	.082	Arable.
			999	12.720	Arable.

No. on Plan.	Area in Acres.	Remarks.	No. on Plan.	Area in Acres.	Remarks.
1000	13.641	Arable.	1049	3.801	Ornamental ground and roads.
1001	9.169	Arable.	1050	.219	House, &c.
1002	8.930	Arable.	1051	3.922	Ornamental ground.
1003	6.537	Arable and road.	1052	6.122	Arable, stream, &c.
1004	15.570	Arable and road.	1053	18.511	Arable and stream.
1005	7.418	Arable and road.	1054	.162	Brushwood.
1006	7.229	Arable.	1055	4.429	Arable.
1007	13.618	Arable.	1056	5.007	Wood and rough pasture.
1008	6.655	Arable.	1057	12.892	Wood and rough pasture.
1009	9.217	Arable.	1058	1.310	Rough pasture and stream.
1010	11.244	Arable, stream, road, &c.	1059	12.658	Arable.
1011	9.034	Arable.	1060	3.142	Wood and roads.
1012	1.025	Wood.	1061	1.949	Private road.
1013	200.709	Wood and footpaths.	1062	7.179	Arable.
1014	8.661	Arable.	1063	.978	Houses, yards, garden, roads, &c.
1015	.480	Arable.	1064	4.836	Arable.
1016	1.395	Arable and pond.	1065	4.587	Arable and road.
1017	.724	Houses, garden, and road.	1066	6.278	Arable and footpath.
1018	8.833	Arable.	1067	.423	Houses, garden, and yard.
1019	7.372	Arable, &c.	1068	5.262	Arable.
1020	5.988	Arable.	1069	5.106	Arable.
1021	9.992	Arable and stream.	1070	4.584	Arable and road.
1022	11.083	Arable.	1071	14.824	Arable, &c.
1023	12.926	Arable.	1072	15.290	Arable.
1024	13.634	Arable.	1073	21.179	Arable.
1025	11.383	Arable.	1074	10.255	Arable.
1026	.708	Wood.	1075	6.804	Arable and road.
1027	5.940	Arable and footpath.	1076	7.279	Arable and road.
1028	11.113	Arable.	1077	10.588	Arable.
1029	1.418	Houses, yards, garden, road, &c.	1078	8.904	Arable, stream, and rough pasture.
1030	.291	Wood.	1079	6.068	Arable, stream, and rough pasture.
1031	.312	Wood.	1080	1.296	Houses, garden, and yard.
1032	4.954	Arable and road.	1081	4.878	Arable and stream.
1033	11.630	Arable.	1082	7.374	Arable.
1034	11.846	Arable.	1083	.655	Houses, garden, and yards.
1035	8.233	Arable.	1084	6.795	Arable and stream.
1036	7.092	Arable.	1085	.615	Arable and stream.
1037	4.778	Arable and stream.	1086	1.148	Arable and footpath.
1038	9.245	Arable.	1087	2.923	Arable.
1039	13.634	Arable.	1088	.078	House and garden.
1040	13.391	Arable.	1089	3.405	Arable.
1041	43.365	Wood.	1090	7.265	Heathypasture&road.
1042	.298	Road.			
1043	5.552	Arable and road.			
1044	9.301	Arable and road.			
1045	14.406	Arable, &c.			
1046	2.520	Arable.			
1047	2.334	Wood.			
1048	4.240	Arable.			

No. on Plan.	Area in Acres.	Remarks.	No. on Plan.	Area in Acres.	Remarks.
1091	10.778	Arable and road.	1132	3.626	Arable.
1092	.351	Houses, garden, and yard.	1133	18.960	Arable, &c.
1093	12.599	Arable and road.	1134	.162	House, garden, &c.
1094	9.949	Arable.	1135	6.639	Arable and road.
1095	.983	Arable, &c.	1136	7.545	Arable and road.
1096	3.006	Arable.	1137	10.461	Arable and stream.
1097	1.381	Arable.	1138	9.438	Arable and stream.
1098	2.291	Arable.	1139	8.673	Arable and stream.
1099	.304	Houses, garden, and road.	1140	5.738	Arable.
1100	8.522	Arable, streams, and road.	1141	8.013	Arable.
1101	7.162	Arable, stream, and road.	1142	4.735	Arable.
1102	.217	Houses, garden, and yard.	1143	6.326	Arable.
1103	6.995	Rough pasture and stream.	1144	6.163	Arable.
1104	5.908	Arable.	1145	.897	Houses, yards, gardens, and pond.
1105	.464	Houses, garden, and yard.	1146	11.764	Arable and road.
1106	6.827	Arable, stream, and road.	1147	7.052	Arable.
1107	2.013	Arable, &c.	1148	.380	Furze.
1108	3.665	Arable, &c.	1149	4.247	Arable and road.
1109	10.293	Arable.	1150	.454	Arable.
1110	3.417	Arable.	1151	1.950	Arable.
1111	7.678	Arable, stream, & road.	1152	.121	Houses, garden, &c.
1112	.110	House and garden.	1153	8.189	Arable, &c.
1113	13.636	Arable.	1154	.106	House and garden.
1114	8.213	Arable.	1155	.026	House.
1115	.474	Rough pasture.	1156	26.579	Rough pasture, moss, stream, &c.
1116	12.261	Arable.	1157	8.110	Arable and rough pasture.
1117	.191	House, arable, &c.	1158	3.971	Arable.
1118	.092	House and garden.	1159	5.207	Arable.
1119	7.304	Arable, stream, and heathy pasture.	1160	4.723	Arable.
1120	.246	Houses, garden, and yard.	1161	3.364	Arable, rough pasture, and furze.
1121	4.809	Arable.	1162	2.583	Arable.
1122	1.095	Arable.	1163	.336	Houses, garden, and yard.
1123	1.144	Arable.	1164	.864	Road and pond.
1124	3.919	Arable.	1165	2.158	Arable and stream.
1125	4.656	Arable and furze.	1166	2.680	Arable.
1126	2.574	Arable.	1167	18.349	Wood and stream.
1127	4.299	Arable and road.	1168	.689	Arable.
1128	1.278	Houses, garden, and yard.	1169	2.241	Rough pasture and stream.
1129	.437	Road.	1170	.468	Wood.
1130	2.186	Arable.	1171	7.857	Rough pasture, &c.
1131	2.973	Arable.	1172	11.234	Arable.
			1173	10.570	Arable.
			1174	9.737	Arable.
			1175	1.994	Arable.
			1176	1.309	Houses, garden, and yards.

No. on Plan.	Area in Acres.	Remarks.	No. on Plan.	Area in Acres.	Remarks.
1177	3.848	Arable.	1221	1.264	Road.
1178	6.845	Arable.	1222	3.697	Arable.
1179	12.188	Arable.	1223	16.761	Wood, stream, rough pasture, and footpaths.
1180	.574	Wood.	1224	8.177	Arable, &c.
1181	10.449	Arable.	1225	11.718	Arable, &c.
1182	11.218	Arable.	1226	1.052	Avenue.
1183	.516	Houses, yards, garden, and road.	1227	7.290	Arable and road.
1184	5.817	Arable.	1228	6.054	Arable, road, and stream.
1185	6.287	Arable and road.	1229	12.545	Arable, road, and stream.
1186	.641	Houses, garden, and yard.	1230	14.824	Arable and stream.
1187	6.734	Arable.	1231	.361	Arable and stream.
1188	9.010	Arable.	1232	8.259	Heathy pasture, footpath, and stream.
1189	6.526	Heathy pasture and furze.	1233	.960	Arable.
1190	2.705	Statute labor road.	1234	10.875	Arable, stream, and footpath.
1191	5.881	Arable.	1235	.125	Garden, &c.
1192	.509	Houses, garden, and yard.	1236	.525	Houses, yard, garden, &c.
1193	19.758	Arable.	1237	8.130	Arable.
1194	7.351	Arable and furze.	1238	9.730	Arable and stream.
1195	7.980	Arable.	1239	9.005	Arable.
1196	7.938	Arable.	1240	9.621	Arable and stream.
1197	7.445	Arable.	1241	10.154	Arable, streams, &c.
1198	31.107	Rough pasture.	1242	.325	Houses, yards, and pond.
1199	10.030	Arable.	1243	3.788	Streams, rough pasture, &c.
1200	1.341	Road.	1244	6.600	Arable.
1201	9.853	Arable and road.	1245	9.574	Arable and streams.
1202	17.795	Arable.	1246	11.413	Arable.
1203	13.633	Arable.	1247	10.175	Heathy pasture and footpath.
1204	13.780	Arable.	1248	.140	Houses and garden.
1205	5.666	Moss.	1249	19.231	Arable and stream.
1206	8.307	Arable.	1250	13.582	Arable and streams.
1207	.038	House, &c.	1251	.057	Arable and stream.
1208	.325	Houses, garden, and yard.	1252	.073	Arable and stream.
1209	13.441	Arable and gravel pit.	1253	16.568	Arable.
1210	.102	Pond (part of).	1254	16.073	Arable.
1211	20.210	Arable, rough pasture, &c.	1255	1.052	Public road.
1212	.673	Houses, garden, and yards.	1256	10.537	Arable.
1213	.416	Rough pasture.	1257	1.168	Houses, yards, garden, pond, &c.
1214	4.804	Arable.	1258	16.266	Arable and stream.
1215	10.622	Arable.	1259	4.690	Arable.
1216	14.789	Arable, stream, and road.	1260	7.731	Arable.
1217	13.976	Arable, &c.	1261	3.102	Arable and road.
1218	.166	Rough pasture, &c.			
1219	5.374	Arable.			
1220	8.290	Arable.			

No. on Plan.	Area in Acres.	Remarks.	No. on Plan.	Area in Acres.	Remarks.
1262	·085	House, &c.	RECAPITULATION. 12782·340 Land. 3·123 Water. 73·985 Public roads. 12859·448 Total area of the Parish of Leochel and Cush- nie, in the County of Aberdeen.		
1263	18·398	Arable, &c.			
1264	9·471	Arable.			
12859·448					

INDEX TO PLACES

IN THE

PARISH OF LEOCHEL AND CUSHNIE.

COUNTY OF ABERDEEN.

Name of Place.	No. of Sheet.		Descriptive Remarks.
	6-inch scale.	25·344-inch scale.	
Ardidacker - - -	LXXI.	3	A farmsteading.
Badenarib - - -	"	2	A farmsteading.
Badenstone - - -	LXII.	10	A farmsteading.
Badsalloch - - -	LXI.	16	A dwelling house.
Badychark - - -	LXXI.	1	A dwelling house.
Balnakelly - - -	LXII.	13	A farmsteading.
Balwearie - - -	"	15	A farmsteading.
Bandeen - - -	LXXI.	4	A farmsteading.
Bawhinto - - -	"	3	A croft house.
Blackhill - - -	"	9	A farmsteading.
Blairordens - - -	"	"	A farmsteading.
Bogfern - - -	"	10	A farmsteading.
Bogfields - - -	"	6	A farmsteading.
Bogside - - -	LXII.	14	A farmsteading.
Brae - - -	"	"	A farmsteading.
Braehead - - -	LXXI.	6	A farmsteading.
Bridswell - - -	"	1	A farmsteading.
Bridgend - - -	LXII.	16	A farmsteading.
Brigalehouse - - -	LXXI.	3	A croft house.
Brigton - - -	LXII.	11	A farmsteading.
Broadbog - - -	LXXI.	1	A farmsteading.
Broadford - - -	"	5	A dwelling house.
Burnend - - -	LXI.	8	A cottage.
Burnside - - -	"	"	A farmsteading.
Burnside - - -	LXXI.	5	A farmsteading.
Burnside of Culmellie - - -	LXII.	10	A farmsteading.
Burnside of Hallhead - - -	LXXI.	6, 10	A croft house.
Burnside of Leochel - - -	LXII.	15	A croft house.
Calfward - - -	"	13	A farmsteading.
Cardenstone - - -	"	10	A farmsteading.
Castleknowe - - -	LXIII.	13	A dwelling house.
Claymill - - -	LXII.	16	A farmsteading.
Confunderland - - -	LXXI.	1	A farmsteading.
Corbanchory - - -	LXI.	8	A farmsteading.
Cowford - - -	"	12	A farmsteading.
Craigiestep - - -	LXXI.	5	A crofter's dwelling.
Craigievar Castle - - -	"	4	
Craigmill - - -	LXII.	14, 15	A farmsteading.
Croft of Bogsowie - - -	"	13	A dwelling house.
Croft of Burnside - - -	"	"	A dwelling house.
Croft of Elphhillock - - -	LXI.	16	A dwelling house.
Croft of Greenbog - - -	LXII.	13	A dwelling house.
Croft of Milton - - -	LXI.	8	A dwelling house.
Croft of Sheelagreen - - -	LXII.	9	A dwelling house.

Name of Place.	No. of Sheet.		Descriptive Remarks.
	6-inch scale.	25·344-inch scale.	
Croft of Westmoss - -	LXII.	13	A dwelling house.
Culmellie - - -	"	10	A farmsteading.
Cushnie House - - -	"	14	
Cushnie Lodge - - -	"	"	
Drumdaig - - -	LXIII.	13	A farmsteading.
Drumrach - - -	LXXI.	2	A farmsteading.
Drumfottie - - -	LXI.	8	A farmsteading.
Drumfours - - -	LXII.	15	A farmsteading.
Drybrae - - -	"	9	A farmsteading.
Dunsdikes - - -	LXXI.	6	A farmsteading.
Easter Balchimmy - -	LXII.	13	A farmsteading.
Easter Ininteer - - -	"	15	A farmsteading.
East Bandeen - - -	LXXI.	4	A farmsteading.
East Drybrae - - -	LXII.	9	A farmsteading.
East Mains of Cairncoullie -	LXI.	12	A farmsteading.
East Upper Minmore - -	LXII.	9	A farmsteading.
Elphhillock - - -	LXI.	12	A number of houses.
Fernybrae - - -	LXXI.	1	A cottage.
Fowlis Cottage - - -	LXII.	15	
Fowlismowat - - -	"	"	A farmsteading.
Glacks - - -	"	9	A farmsteading.
Glen of Balchimmy - -	"	13	A farmsteading.
Greenesk - - -	LXXI.	1	A crofter's house.
Greystones - - -	"	6	A farmsteading.
Hallhead - - -	"	"	A farmsteading.
Hillock - - -	"	3	A farmsteading.
Hillside - - -	"	5	A crofter's dwelling.
Holmhead - - -	"	6	A farmsteading.
Inver - - -	LXII.	15	A farmsteading.
Iverton - - -	LXXI.	3	A farmsteading.
Knap - - -	"	"	A cot house.
Knockandoch - - -	LXII.	16	A farmsteading.
Knowthead of Knockriach -	LXXI.	2	Two croft houses.
Ley - - -	"	14	A farmsteading.
Little Lynturk - - -	LXII.	12	Two farmsteadings.
Littlemill - - -	"	16	A dwelling house.
Loanend - - -	"	9	A farmsteading.
Lower Farmton - - -	LXIII.	13	A farmsteading.
Lynturk - - -	"	"	A dwelling house.
Mains of Craigievar - -	LXXI.	3	A farmsteading.
Mains of Cushnie - - -	LXII.	14	A farmsteading.
Mains of Fowlis - - -	"	15	A dwelling house.
Manse - - -	LXXI.	12	
Middlemuir - - -	"	3	A croft house.
Milton of Cairncoullie - -	"	12	A farmsteading.
Milton of Cushnie - - -	LXII.	13	Dwelling houses.
Mill of Brux (corn and barley)	LXI.	8	
Mill of Craigievar - - -	LXXI.	4	A farmsteading, &c.
Mill of Fowlis - - -	LXII.	15	A farmsteading.
Mill of Ininteer (corn and barley) - - -	LXII.	14	
Mowatseat - - -	LXXI.	3	A farmsteading.

Name of Place.	No. of Sheet.		Descriptive Remarks.
	6-inch scale.	25·344-inch scale.	
Muggarthaugh - -	LXII.	16	A farmstead.
Muir of Balnakelly - -	"	13	A farmstead.
Muir of Calfward - -	"	"	A dwelling house.
Muir of Fowlis - -	"	15	A croft house, &c.
Muirhead - -	"	"	A farmstead.
Nether Minmore - -	"	9	A farmstead.
Newton of Knockriach - -	LXXI.	2	A farmstead.
North Knockandoch - -	LXII.	16	A farmstead.
Northpoint - -	"	14	A croft house.
Old Manse - -	LXXI.	3	A farmstead.
Oldtown - -	"	5	A farmstead.
Parkstyle - -	LXI.	8	A cottage.
Pitprone - -	"	12	A farmstead.
Reekie - -	LXXI.	6	A farmstead.
Roadside - -	LXI.	8	A cottage.
Roadside of Cushnie - -	LXXI.	2	A croft house.
Schoolhill - -	LXII.	16	A farmstead.
Scuttrie Mill - -	"	"	A farmstead.
Sheal - -	LXXI.	3	A farmstead.
South Balnakelly - -	"	1	A farmstead.
South Bawhinto - -	"	3	A croft house.
South Brideswell - -	"	1	A farmstead.
South Fowlis - -	LXII.	15	A farmstead.
Swellend - -	LXXI.	6	A croft house.
Trooperstone - -	LXII.	14	A farmstead.
Upper Farmiton - -	"	16	A farmstead.
Upper Minmore - -	"	9	A dwelling house.
Walkend - -	LXXI.	6	A farmstead.
Wark - -	"	2	A farmstead.
Warkbraes - -	"	"	A farmstead.
Waterside - -	LXII.	14	A farmstead.
Waulkmill - -	LXXI.	4	A farmstead.
Wetlands - -	"	2	A farmstead.
Wellfold - -	"	"	A farmstead.
Wester Balchimmy - -	LXII.	13	A farmstead.
West Balnakelly - -	LXXI.	1	A crofter's house.
Westbrae - -	"	"	A crofter's house.
Wester Fowlis - -	LXII.	15	A farmstead.
West Hillhead - -	LXXI.	5	A farmstead.
Wester Ininteer - -	LXII.	11	A farmstead.
Wester Leochel - -	LXXI.	2	A farmstead.
West Mains of Cairncoullie - -	LXI.	12	A farmstead.
Westside - -	LXXI.	2	A farmstead.
West Upper Minmore - -	LXII.	9	A farmstead.
Woodend - -	"	"	A farmstead.
Woodend - -	"	15	A croft house.
Woodcot - -	"	16	A croft house.
Woodside - -	"	15	A croft house.
Woodside - -	"	9	A farmstead.

Author	Page		Page
	Vol. I	Vol. II	
Abraham, Isaac	10	100	100
Abraham, Isaac	11	101	101
Abraham, Isaac	12	102	102
Abraham, Isaac	13	103	103
Abraham, Isaac	14	104	104
Abraham, Isaac	15	105	105
Abraham, Isaac	16	106	106
Abraham, Isaac	17	107	107
Abraham, Isaac	18	108	108
Abraham, Isaac	19	109	109
Abraham, Isaac	20	110	110
Abraham, Isaac	21	111	111
Abraham, Isaac	22	112	112
Abraham, Isaac	23	113	113
Abraham, Isaac	24	114	114
Abraham, Isaac	25	115	115
Abraham, Isaac	26	116	116
Abraham, Isaac	27	117	117
Abraham, Isaac	28	118	118
Abraham, Isaac	29	119	119
Abraham, Isaac	30	120	120
Abraham, Isaac	31	121	121
Abraham, Isaac	32	122	122
Abraham, Isaac	33	123	123
Abraham, Isaac	34	124	124
Abraham, Isaac	35	125	125
Abraham, Isaac	36	126	126
Abraham, Isaac	37	127	127
Abraham, Isaac	38	128	128
Abraham, Isaac	39	129	129
Abraham, Isaac	40	130	130
Abraham, Isaac	41	131	131
Abraham, Isaac	42	132	132
Abraham, Isaac	43	133	133
Abraham, Isaac	44	134	134
Abraham, Isaac	45	135	135
Abraham, Isaac	46	136	136
Abraham, Isaac	47	137	137
Abraham, Isaac	48	138	138
Abraham, Isaac	49	139	139
Abraham, Isaac	50	140	140
Abraham, Isaac	51	141	141
Abraham, Isaac	52	142	142
Abraham, Isaac	53	143	143
Abraham, Isaac	54	144	144
Abraham, Isaac	55	145	145
Abraham, Isaac	56	146	146
Abraham, Isaac	57	147	147
Abraham, Isaac	58	148	148
Abraham, Isaac	59	149	149
Abraham, Isaac	60	150	150
Abraham, Isaac	61	151	151
Abraham, Isaac	62	152	152
Abraham, Isaac	63	153	153
Abraham, Isaac	64	154	154
Abraham, Isaac	65	155	155
Abraham, Isaac	66	156	156
Abraham, Isaac	67	157	157
Abraham, Isaac	68	158	158
Abraham, Isaac	69	159	159
Abraham, Isaac	70	160	160
Abraham, Isaac	71	161	161
Abraham, Isaac	72	162	162
Abraham, Isaac	73	163	163
Abraham, Isaac	74	164	164
Abraham, Isaac	75	165	165
Abraham, Isaac	76	166	166
Abraham, Isaac	77	167	167
Abraham, Isaac	78	168	168
Abraham, Isaac	79	169	169
Abraham, Isaac	80	170	170
Abraham, Isaac	81	171	171
Abraham, Isaac	82	172	172
Abraham, Isaac	83	173	173
Abraham, Isaac	84	174	174
Abraham, Isaac	85	175	175
Abraham, Isaac	86	176	176
Abraham, Isaac	87	177	177
Abraham, Isaac	88	178	178
Abraham, Isaac	89	179	179
Abraham, Isaac	90	180	180
Abraham, Isaac	91	181	181
Abraham, Isaac	92	182	182
Abraham, Isaac	93	183	183
Abraham, Isaac	94	184	184
Abraham, Isaac	95	185	185
Abraham, Isaac	96	186	186
Abraham, Isaac	97	187	187
Abraham, Isaac	98	188	188
Abraham, Isaac	99	189	189
Abraham, Isaac	100	190	190

LONDON:

Printed by **GEORGE E. EYRE** and **WILLIAM SPOTTISWOODE**,
 Printers to the Queen's most Excellent Majesty.
 For Her Majesty's Stationery Office.

14.

ORDNANCE SURVEY OF SCOTLAND.

BOOK OF REFERENCE TO THE PLAN

OF THE

PARISH OF LESLIE,

IN THE

COUNTY OF ABERDEEN,

CONTAINING 4446·290 ACRES.

COLONEL SIR HENRY JAMES, R.E., F.R.S., M.R.I.A., F.G.S., &c.,
SUPERINTENDENT OF THE SURVEY.



LONDON:

PRINTED BY GEORGE E. EYRE AND WILLIAM SPOTTISWOODE,
PRINTERS TO THE QUEEN'S MOST EXCELLENT MAJESTY.
FOR HER MAJESTY'S STATIONERY OFFICE.

1867.

Price One Shilling.

ORDINANCE SURVEY OF SCOTLAND

BOOK OF REFERENCE TO THE PLAN

ON THE

FARMS OF THE

IN THE

COUNTY OF ABERDEEN

COMPILED BY THE SURVEYOR

[7142-50-12/67.]

PRINTED BY THE SURVEYOR



1867

PRINTED BY THE SURVEYOR

PRINTED BY THE SURVEYOR

PRINTED BY THE SURVEYOR

1867

PRINTED BY THE SURVEYOR

on the
timately
equal to

of each

Book.

are in

31·4.

et con-
double
to the

Scales

.. *W*

.. *T*

. *T*

or

uent

C.F.
T.C.
J.W.
Def.
T.S.

the

ORDNANCE SURVEY OF SCOTLAND

PARISH OF LESLIE

ABERDEENSHIRE

INDEX TO THE SHEETS

Published on the Scale of $\frac{1}{2500}$ or $\frac{1}{25344}$ Inches to a Mile

Scale of this Index One Inch to a Mile



Published in 9 Sheets at 2/6 each with 1 Book of Areas at 1/-

ORDNANCE SURVEY OF SCOTLAND

PARISH OF LESLIE

ABERDEENSHIRE

EXPLANATORY REMARKS.

The scale of the Parish Plans is the 1-2500th of the actual length on the ground, and is equal to 25·344 inches to a mile, which is very approximately equal to one square inch to one acre, the square of 1·0018 inch being equal to one acre.

The length of each sheet is $1\frac{1}{2}$ miles, and the width 1 mile, the area of each sheet is therefore 960 acres.

Each enclosure has a reference number to the area which is given in this Book.

The Braces (*f*) on the plans are to indicate that the spaces so braced are included under the same reference number.

The Altitudes in feet above the Mean Level of the Sea are written thus—31·4.

The Scale of the Plans of the County is 6 inches to a mile, and each sheet contains the same area as 16 sheets of the Parish Plans. There is therefore a double reference number to each sheet, as VI. 9., the Roman Numerals referring to the County Plans, the Arabic Figures to the Parish Plans.

The following are the characters employed on the Ordnance Plans on the Scales of 1-2500, and 6 inches to a mile :—

County Names	C	Hundreds or Wards	W
Parishes	P	Townships	T
Extra Parochial.....	E	Division of Townships	T
Antiquities	<div style="display: flex; align-items: center;"> <div style="font-size: 3em; margin-right: 10px;">{</div> <div> <div>ROMAN</div> <div>Druidical or Saxon</div> <div>Norman or Subsequent</div> </div> </div>		

The descriptions of the boundaries are shown by the following initials :—

Centre of Stream	<i>C.S.</i>	Centre of Fence	<i>C.F.</i>
Centre of Road	<i>C.R.</i>	Top of Cop	<i>T.C.</i>
Side of Stream or Drain ...	<i>S.S.</i> or <i>S.D.</i>	Centre of Wall	<i>C.W.</i>
Root of Hedge	<i>R.H.</i>	Defaced	<i>Def.</i>
Face of Wall	<i>F.W.</i>	Track of Stream.....	<i>T.S.</i>
Undefined.....			<i>Und.</i>

Where a change occurs in the boundaries, the symbol [o—o] is used to show the part at which the change takes place.

N.B.—To convert Decimal Fractions of an Acre into Roods and Perches, multiply the decimal first by 4 and then by 40, preserving the same number of decimals in the product.

Examples—

Acres.
633·357
4

1·428
40

A. R. P.
633 1 17

17·120

Acres.
527·013
4

·052
40

A. R. P.
527 0 2

2·080

TABLE

FOR CONVERTING DECIMAL PARTS OF AN ACRE INTO ROODS AND PERCHES.

Perch.	0 Rood.	1 Rood.	2 Roods.	3 Roods.	Perch.	0 Rood.	1 Rood.	2 Roods.	3 Roods.
0	·000	·250	·500	·750	21	·131	·381	·631	·881
1	·006	·256	·506	·756	22	·137	·387	·637	·887
2	·012	·262	·512	·762	23	·144	·394	·644	·894
3	·019	·269	·519	·769	24	·150	·400	·650	·900
4	·025	·275	·525	·775	25	·156	·406	·656	·906
5	·031	·281	·531	·781	26	·162	·412	·662	·912
6	·037	·287	·537	·787	27	·169	·419	·669	·919
7	·044	·294	·544	·794	28	·175	·425	·675	·925
8	·050	·300	·550	·800	29	·181	·431	·681	·931
9	·056	·306	·556	·806	30	·187	·437	·687	·937
10	·062	·312	·562	·812	31	·194	·444	·694	·944
11	·069	·319	·569	·819	32	·200	·450	·700	·950
12	·075	·325	·575	·825	33	·206	·456	·706	·956
13	·081	·331	·581	·831	34	·212	·462	·712	·962
14	·087	·337	·587	·837	35	·219	·469	·719	·969
15	·094	·344	·594	·844	36	·225	·475	·725	·975
16	·100	·350	·600	·850	37	·231	·481	·731	·981
17	·106	·356	·606	·856	38	·237	·487	·737	·987
18	·112	·362	·612	·862	39	·244	·494	·744	·994
19	·119	·369	·619	·869	40	·250	·500	·750	1·000
20	·125	·375	·625	·875					

PARISH OF LESLIE,

IN THE

COUNTY OF ABERDEEN.

No. on Plan.	Area in Acres.	Remarks.	No. on Plan.	Area in Acres.	Remarks.
1	2.114	Arable.	39	.445	Houses, yard, and road.
2	2.873	Arable.	40	18.969	Arable.
3	.724	Arable, &c.	41	51.756	Arable, &c.
4	9.085	Arable.	42	4.949	Public road.
5	2.358	Arable.	43	.716	Heathy pasture.
6	14.243	Arable.	44	4.138	Arable, heathy pasture, &c.
7	20.131	Arable, &c.	45	.059	House and garden.
8	11.200	Arable.	46	.132	Houses, yard, and garden.
9	.381	Houses, yard, garden, and road.	47	24.220	Arable, &c.
10	10.205	Arable.	48	56.422	Arable, &c.
11	11.368	Arable.	49	24.257	Arable.
12	10.108	Arable.	50	11.435	Arable.
13	12.151	Arable.	51	13.021	Arable.
14	12.319	Arable.	52	86.619	Arable, &c.
15	10.869	Arable, &c.	53	8.757	Arable.
16	.737	Rough pasture.	54	15.207	Arable.
17	21.398	Moss, roads, and stream.	55	12.260	Arable.
18	6.408	Arable.	56	28.265	Rough pasture, whins, &c.
19	4.405	Arable.	57	1.261	Rough pasture and whins.
20	13.751	Arable.	58	3.272	Rough pasture and whins.
21	49.938	Arable, &c.	59	3.119	Arable.
22	22.327	Arable.	60	24.457	Arable.
23	.209	Pasture.	61	12.779	Arable.
24	6.788	Arable, &c.	62	49.464	Arable.
25	3.856	Arable.	63	1.266	Public road.
26	1.252	Houses, yards, road, arable, &c.	64	.886	Houses, yards, garden, &c.
27	13.584	Arable.	65	.254	Pond.
28	7.745	Arable, &c.	66	.091	Pond.
29	1.984	Arable.	67	.501	Houses, yard, and gardens.
30	8.597	Arable.	68	29.425	Arable, &c.
31	12.583	Arable, &c.	69	33.531	Arable, &c.
32	13.573	Arable, &c.	70	.232	Houses, yard, and grass plot.
33	.359	Garden.	71	.220	Houses and yards.
34	7.947	Arable.			
35	4.410	Arable.			
36	.351	Houses and yards.			
37	5.456	Arable.			
38	6.531	Arable.			

No. on Plan.	Area in Acres.	Remarks.	No. on Plan.	Area in Acres.	Remarks.
72	1.421	Houses, yards, and grass.	112	8.800	Arable.
73	.738	Houses, yards, and grass.	113	9.035	Arable.
74	.627	Houses, yard, garden, wood.	114	.254	Road.
75	7.750	Arable.	115	11.850	Arable, &c.
76	6.897	Arable.	116	11.254	Arable, &c.
77	7.015	Arable.	117	9.926	Arable.
78	6.216	Arable.	118	10.344	Rough pasture and whins.
79	.871	Public road.	119	15.390	Rough pasture and whins.
80	10.230	Arable.	120	9.374	Arable, &c.
81	20.707	Arable.	121	12.518	Arable.
82	1.711	Public road.	122	10.627	Arable, &c.
83	6.609	Arable, &c.	123	.844	Arable, &c.
84	.145	Houses and garden.	124	.474	Rough pasture and whins.
85	.102	Houses and garden.	125	18.412	Arable.
86	.097	House, yard, and garden.	126	45.065	Arable.
87	.746	Houses, yards, gardens, and arable.	127	30.855	Arable, rough pasture, whins, &c.
88	9.906	Arable.	128	.079	Garden.
89	29.339	Arable.	129	.148	Dam.
90	.197	Marsh.	130	9.254	Arable.
91	.567	Arable, house, and road.	131	24.889	Arable, &c.
92	.510	House, gardens, and road.	132	.602	Houses, yards, garden, and wood.
93	.068	House, yard, and garden.	133	1.792	Rough pasture, house, &c.
94	12.264	Arable, &c.	134	3.477	Public road.
95	8.951	Arable, &c.	135	.317	Dam.
96	.134	Houses, yard, and garden.	136	.239	Arable.
97	.080	House, yard, and garden.	137	.225	Houses and gardens.
98	12.356	Arable, &c.	138	.171	Houses, yard, and gardens.
99	6.675	Arable, &c.	139	.424	Arable.
100	4.558	Arable, &c.	140	.195	Houses, yard, and garden.
101	3.703	Arable.	141	.447	Arable.
102	5.628	Arable.	142	22.124	Arable, &c.
103	.880	Arable.	143	.690	Arable.
104	.080	House, yard, and garden.	144	.903	Houses, yards, garden, grass, &c.
105	10.982	Arable.	145	11.633	Arable, &c.
106	9.962	Arable.	146	17.090	Arable.
107	10.504	Arable.	147	1.403	Public road.
108	12.188	Arable, &c.	148	.235	Dam.
109	26.780	Arable.	149	1.841	Houses, yards, arable, grass, wood, &c.
110	7.032	Rough pasture and whins.	150	7.281	Arable.
111	7.372	Arable.	151	17.620	Arable.
			152	17.297	Arable.
			153	12.283	Arable.

No. on Plan.	Area in Acres.	Remarks.	No. on Plan.	Area in Acres.	Remarks.
154	2.086	Houses, yards, gardens, road, &c.	195	3.115	Arable.
155	.105	Pond.	196	1.145	Arable.
156	2.816	Arable, &c.	197	1.889	Houses, yards, garden, arable, &c.
157	4.256	Arable.	198	17.246	Arable.
158	2.012	Arable and garden.	199	6.181	Arable.
159	.150	Dam.	200	12.856	Arable.
160	1.255	Houses, yards, gardens, arable, and pasture.	201	10.694	Arable.
161	.407	Houses, yards, and pasture.	202	.062	House and garden.
162	1.244	Public road.	203	26.875	Arable and heathy pasture.
163	4.954	Arable.	204	2.163	Houses, yards, gardens, arable, gravel pit, &c.
164	8.582	Arable.	205	41.080	Arable, &c.
165	21.302	Arable.	206	10.275	Arable, &c.
166	13.121	Arable, &c.	207	10.652	Arable, slope, &c.
167	11.913	Arable, &c.	208	8.871	Arable.
168	.086	Arable.	209	4.689	Arable.
169	32.933	Arable, &c.	210	12.384	Arable and slope.
170	1.208	Arable.	211	12.738	Arable and slope.
171	22.381	Arable, &c.	212	6.291	Arable.
172	1.464	Houses, yards, grass, wood, &c.	213	7.121	Arable, &c.
173	56.850	Arable, &c.	214	3.227	Arable, &c.
174	2.107	Houses, yards, gardens, road, &c.	215	10.993	Arable.
175	.145	Dam.	216	2.873	Houses, yards, garden, arable, and road.
176	1.036	Arable.	217	.126	Dam.
177	5.845	Arable.	218	1.637	Arable.
178	.086	Garden.	219	.170	Dam.
179	.428	Houses, yards, road, and dam.	220	2.171	Houses, yards, garden, arable, and road.
180	6.045	Arable, &c.	221	9.362	Arable.
181	18.532	Rough heathy pasture.	222	8.201	Arable.
182	30.658	Arable, &c.	223	7.627	Arable.
183	45.317	Arable, heathy pasture, &c.	224	8.003	Arable.
184	4.142	Arable, &c.	225	23.444	Arable.
185	13.695	Arable.	226	8.583	Arable, &c.
186	.743	Public road.	227	10.772	Arable.
187	16.968	Arable.	228	10.874	Arable.
188	4.657	Arable, &c.	229	17.461	Arable.
189	5.227	Arable, &c.	230	15.988	Arable.
189a	2.730	Arable.	231	11.462	Arable.
190	14.821	Arable.	232	1.247	Houses, yards, and garden.
191	13.206	Wood.	233	10.592	Arable.
192	31.540	Rough pasture, whins, and trees.	234	.225	Arable.
193	25.752	Arable, &c.	235	1.684	Arable.
194	.654	Rough pasture, whins, quarry, and slope.	236	1.849	Houses, yards, and garden.

PARISH OF LESLIE.

No. on Plan.	Area in Acres.	Remarks.	No. on Plan.	Area in Acres.	Remarks.
237	20·757	Arable, &c.	280	2·259	Houses, yards, garden, waste, wood, and road.
238	22·008	Arable, &c.	281	·102	Dam.
239	·215	Houses, garden, and road.	282	1·242	Stackyard and road.
240	15·383	Arable, &c.	283	7·263	Arable.
241	12·227	Arable.	284	·880	Houses, yards, gardens, and dam.
242	11·949	Arable.	284a	4·460	Arable.
243	1·466	Public road.	285	58·185	Arable, roads, &c.
244	7·363	Arable.	286	17·985	Arable, &c.
245	5·846	Arable, &c.	287	21·044	Arable, &c.
246	12·874	Arable, &c.	288	14·169	Arable, &c.
247	16·342	Arable.	289	11·429	Rough pasture and whins.
248	·519	Arable.	290	26·807	Arable, &c.
249	1·741	Arable.	291	16·260	Arable, &c.
250	3·892	Houses, yards, gardens, arable, pasture, &c.	292	·066	House and garden.
251	13·390	Arable, &c.	293	·833	Arable.
252	10·404	Arable, &c.	294	·554	Arable.
253	20·014	Arable, &c.	295	·634	Houses, yard, gardens, and grass.
254	1·530	Arable, &c.	296	1·381	Arable.
255	·645	Houses, yards, garden, &c.	297	·739	Arable.
256	·910	Houses, yards, garden, pasture, dam, &c.	298	14·881	Arable.
257	·352	Arable.	299	9·036	Rough pasture, whins, and road.
258	1·100	Arable.	300	10·305	Arable, &c.
259	·258	Dam and stream.	301	·630	Public road.
260	·965	Arable.	302	69·785	Arable, &c.
261	·433	Arable and garden.	303	·856	Houses, yards, road, &c.
262	·130	Houses and garden.	304	·738	Arable.
263	·854	Arable and stream.	305	·136	Dam.
264	·202	House, yard, and gardens.	306	41·006	Arable, &c.
265	8·853	Arable, &c.	307	1·684	Houses, yards, garden, road, &c.
266	8·327	County road.	308	10·475	Arable.
267	10·426	Arable.	309	33·438	Arable, &c.
268	2·462	Arable.	310	·995	Houses, yards, garden, road, &c.
269	1·742	Arable.	311	10·822	Arable, &c.
270	·347	Houses, yard, garden, &c.	312	13·735	Arable.
271	6·319	Arable, &c.	313	·117	Dam.
272	·741	Slopes.	314	1·158	Houses, yards, garden, grass, &c.
273	10·456	Arable, &c.	315	·080	House, yard, and garden.
274	19·373	Arable, &c.	316	10·220	Arable, &c.
275	12·617	Rough pasture, whins, &c.	317	2·390	Houses, yards, garden, wood, graveyard, &c.
276	5·175	Arable.			
277	11·302	Arable.			
278	15·218	Arable.			
279	66·694	Arable, road, &c.			

PARISH OF LESLIE.

6

No. on Plan.	Area in Acres.	Remarks.	No. on Plan.	Area in Acres.	Remarks.
318	·155	Houses, garden, and grass.	349	·252	Houses, yard, and gardens.
319	·294	Houses, yard, garden, and arable.	350	12·804	Arable and roads.
320	1·944	Arable.	351	·119	Dam.
321	·434	Arable and garden.	352	12·644	Arable.
322	1·163	Houses, yards, garden, arable, and road.	353	34·124	Arable, &c.
323	16·498	Arable.	354	11·534	Arable, rough pasture, whins, &c.
324	19·289	Arable.	355	6·431	Arable.
325	13·988	Arable, &c.	356	79·129	Rough pasture, moss, whins, &c.
326	20·838	Arable.	357	428·388	Rough pasture, roads, arable, streams, &c.
327	2·828	Arable.	358	·100	Garden.
328	1·046	Arable, &c.	359	77·125	Arable, marsh, &c.
329	·743	Houses, yards, garden, and grass.	360	·678	Houses, yards, and dam.
330	10·571	Arable.	361	3·284	Arable, &c.
331	10·343	Arable.	362	·137	Houses, yard, and garden.
332	8·403	Arable.	363	1·667	Arable.
333	10·323	Arable.	364	·419	Wood.
334	9·239	Arable, &c.	365	·190	Houses, yard, and gardens.
335	207·650	Rough pasture, roads, arable, streams, &c.	366	·126	Houses and garden.
336	9·320	Arable, &c.		4446·290	
337	·558	Houses, yard, and garden.			
338	15·644	Arable, &c.			
339	12·928	Wood, &c.			
340	49·068	Wood.			
341	3·530	Rough pasture, whins, &c.			
342	14·716	Arable, &c.			
343	19·121	Wood.			
344	229·412	Rough pasture, roads, and streams.			
345	3·667	Arable.			
346	6·825	Arable.			
347	18·158	Arable.			
348	·509	Houses, yard, garden, and road.			

RECAPITULATION.

4417·735	Land.
26·087	Public roads.
2·468	Water.
4446·290	Total area of the Parish of Leslie, in the County of Aberdeen.

INDEX TO PLACES

IN THE

PARISH OF LESLIE.

COUNTY OF ABERDEEN.

Name of Place.	No. of Sheet.		Descriptive Remarks.
	6-inch scale.	25·344-inch scale.	
Auchmar - - -	XLIII.	15	A farmsteading.
Broomhillock - - -	"	12	A farmsteading.
Blackhillocks - - -	"	16	A few dwelling houses.
Bogs - - -	"	"	A farmsteading.
Bridge of Leslie - - -	XLIV.	13	A few dwelling houses.
Bogside - - -	LIII.	1	A crofter's residence.
Burnside - - -	"	"	A crofter's residence.
Charleston - - -	XLIII.	15	A farmsteading.
Cot-town - - -	"	16	A farmsteading.
Courtieston - - -	"	"	A farmsteading.
Chapelton - - -	"	13	A farmsteading.
Duncanstone - - -	"	12	A village.
Duncanstone - - -	"	"	A farmsteading.
East Drumgowan - - -	"	16	A farmsteading.
Holmsburnside - - -	"	12	A few dwelling houses.
Hillhead of Leslie - - -	XLIV.	9	A farmsteading.
Hillhead - - -	LII.	4	A crofter's residence.
Johnstone - - -	XLIII.	16	A farmsteading.
Littlemill - - -	"	16	A farmsteading.
Loanend - - -	XLIV.	13	A farmsteading, &c.
Mains of Duncanstone - - -	XLIII.	12	A farmsteading.
Moss-side - - -	"	"	A few dwelling houses.
Mill of Auchmar - - -	"	15	A few dwelling houses, &c.
Millfield - - -	"	11	A farmsteading.
Mill of Leslie - - -	"	16	A farmsteading, &c.
Mains of Leslie - - -	XLIV.	13	A farmsteading.
New Leslie - - -	XLIII.	16	A village.
Newbigging - - -	XLIV.	9	A farmsteading.
Old Leslie - - -	"	"	A farmsteading.
Rapplich - - -	LII.	3	A crofter's residence.
Silverleys - - -	XLIII.	12	A farmsteading.
Sunnyside - - -	XLIV.	13	A farmsteading.
Silverburn - - -	LII.	4	A crofter's residence.
Southbog - - -	LIII.	1	A crofter's residence.
Toth-hill - - -	XLIII.	16	A crofter's residence.
Towleys - - -	LIII.	1	A farmsteading.
Towhaugh - - -	"	"	A crofter's residence.
Upper Bogs - - -	XLIII.	16	A farmsteading.
Wester Duncanstone - - -	"	12	A farmsteading.
West Drumgowan - - -	"	16	A farmsteading.

L O N D O N :

Printed by GEORGE E. EYRE and WILLIAM SPOTTISWOODE,
Printers to the Queen's most Excellent Majesty.
For Her Majesty's Stationery Office.

ORDNANCE SURVEY OF SCOTLAND.

BOOK OF REFERENCE TO THE PLAN

OF THE

PARISH OF LETHNOT & NAVAR,

IN THE

COUNTY OF FORFAR,

CONTAINING 26326·607 ACRES.

COLONEL SIR HENRY JAMES, R.E., F.R.S., M.R.I.A., F.G.S., &c.,

SUPERINTENDENT OF THE SURVEY.



LONDON:

PRINTED BY GEORGE E. EYRE AND WILLIAM SPOTTISWOODE.

PRINTERS TO THE QUEEN'S MOST EXCELLENT MAJESTY.

FOR HER MAJESTY'S STATIONERY OFFICE.

1866.

Price One Shilling.

[7142-50-4/66.]

the
ately
ul to

each

ok.
in-

4.

on-
ble
he

es

/

'

'

s

F.
C.
W.
ef.
S.

he

ORDNANCE SURVEY OF SCOTLAND

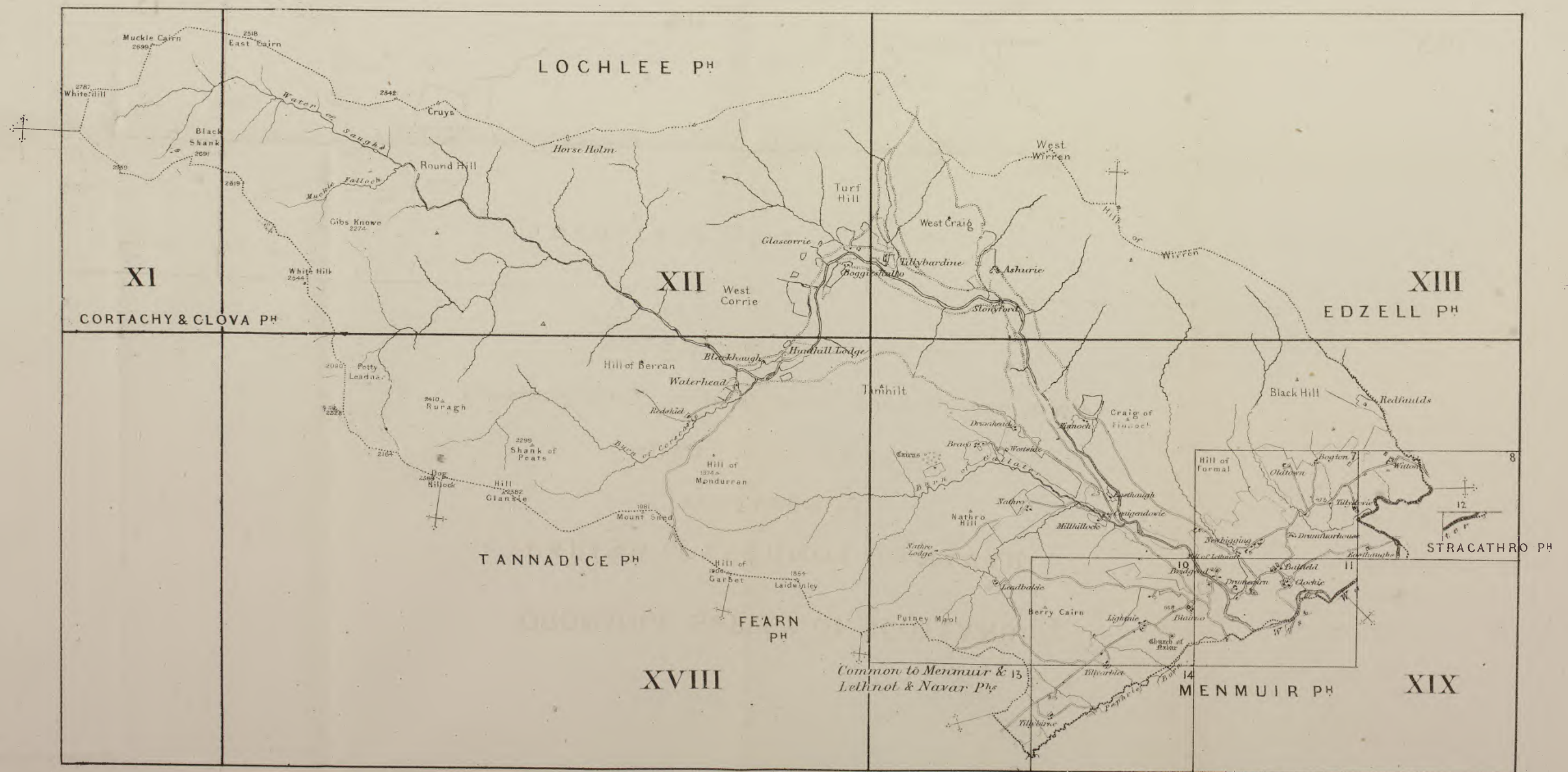
PARISH OF LETHNOT AND NAVAR

FORFARSHIRE

INDEX TO THE SHEETS

Published on the Scale of $\frac{1}{2500}$ or 2.5344 Inches to a Mile.

Scale of this Index One Inch to a Mile.



Published in 6 Sheets at $\frac{5}{26}$ each, with 1 Book of Areas at 1/-.

ORDERANCE BLANKET OF SCOTLAND

TO THE

1793

1793

1793

1793

1793

1793

1793

1793

1793

ished in 6 Sheets of

EXPLANATORY REMARKS.

The scale of the Parish Plans is the 1-2500th of the actual length on the ground, and is equal to 25·344 inches to a mile, which is very approximately equal to one square inch to one acre, the square of 1·0018 inch being equal to one acre.

The length of each sheet is 1½ miles, and the width 1 mile, the area of each sheet is therefore 960 acres.

Each enclosure has a reference number to the area which is given in this Book.

The Braces (/) on the plans are to indicate that the spaces so braced are included under the same reference number.

The Altitudes in feet above the Mean Level of the Sea are written thus—31·4.

The Scale of the Plans of the County is 6 inches to a mile, and each sheet contains the same area as 16 sheets of the Parish Plans. There is therefore a double reference number to each sheet, as VI. 9., the Roman Numerals referring to the County Plans, the Arabic Figures to the Parish Plans.

The following are the characters employed on the Ordnance Plans on the Scales of 1-2500, and 6 inches to a mile :—

County Names	Ⓒ	Hundreds or Wards	W
Parishes	P	Townships	T
Extra Parochial.....	E	Division of Townships	T

Antiquities	<div style="display: inline-block; vertical-align: middle;"> <div style="font-size: 3em; vertical-align: middle; margin-right: 5px;">{</div> <div> <div>ROMAN</div> <div>Druidical or Saxon</div> <div>Norman or Subsequent</div> </div> </div>		
-------------------	-------------------------------------------------------------------------------------------------------------------------------------------------------------------------------------------------------------------------------------------------	--	--

The descriptions of the boundaries are shown by the following initials :—

Centre of Stream	C.S.	Centre of Fence	C.F.
Centre of Road	C.R.	Top of Cop	T.C.
Side of Stream or Drain ...	S.S. or S.D.	Centre of Wall	C.W.
Root of Hedge	R.H.	Defaced	Def.
Face of Wall	F.W.	Track of Stream.....	T.S.
Undefined.....	Und.		

Where a change occurs in the boundaries, the symbol [o---o] is used to show the part at which the change takes place.

N.B.—To convert Decimal Fractions of an Acre into Roods and Perches, multiply the decimal first by 4 and then by 40, preserving the same number of decimals in the product.

Examples—

Acres.
633·357
4

1·428
40

A. R. P.
633 1 17

17·120

Acres.
527·013
4

·052
40

A. R. P.
527 0 2

2·080

TABLE

FOR CONVERTING DECIMAL PARTS OF AN ACRE INTO ROODS AND PERCHES

Perch.	0 Rood.	1 Rood.	2 Roods.	3 Roods.	Perch.	0 Rood.	1 Rood.	2 Roods.	3 Roods.
0	·000	·250	·500	·750	21	·131	·381	·631	·881
1	·006	·256	·506	·756	22	·137	·387	·637	·887
2	·012	·262	·512	·762	23	·144	·394	·644	·894
3	·019	·269	·519	·769	24	·150	·400	·650	·900
4	·025	·275	·525	·775	25	·156	·406	·656	·906
5	·031	·281	·531	·781	26	·162	·412	·662	·912
6	·037	·287	·537	·787	27	·169	·419	·669	·919
7	·044	·294	·544	·794	28	·175	·425	·675	·925
8	·050	·300	·550	·800	29	·181	·431	·681	·931
9	·056	·306	·556	·806	30	·187	·437	·687	·937
10	·062	·312	·562	·812	31	·194	·444	·694	·944
11	·069	·319	·569	·819	32	·200	·450	·700	·950
12	·075	·325	·575	·825	33	·206	·456	·706	·956
13	·081	·331	·581	·831	34	·212	·462	·712	·962
14	·087	·337	·587	·837	35	·219	·469	·719	·969
15	·094	·344	·594	·844	36	·225	·475	·725	·975
16	·100	·350	·600	·850	37	·231	·481	·731	·981
17	·106	·356	·606	·856	38	·237	·487	·737	·987
18	·112	·362	·612	·862	39	·244	·494	·744	·994
19	·119	·369	·619	·869	40	·250	·500	·750	1·000
20	·125	·375	·625	·875					

PARISH OF LETHNOT & NAVAR,

IN THE

COUNTY OF FORFAR.

No. on Plan.	Area in Acres.	Remarks.	No. on Plan.	Area in Acres.	Remarks.
1	3·825	Arable.	41	277·106	<i>Brought forward.</i>
2	9·574	Arable.	42	5·137	Arable.
3	2·994	Arable, &c.	43	·672	Arable.
4	4·407	Arable, &c.	44	6·759	Arable, &c.
5	10·635	Arable, &c.	45	12·151	Arable.
6	1·030	Homestead, &c. (Old-town).	46	14·649	Arable, &c.
7	3·551	Arable.	47	9·198	Arable, &c.
8	·208	Rough pasture, &c.	48	4·947	Arable, &c.
9	·260	Rough pasture, &c.	49	17·924	Arable, &c.
10	·182	Dam.	50	13·429	Arable, &c.
11	·243	Wood.	51	·859	Arable.
12	1·318	Homestead, &c. (Bog-ton).	52	7·953	Arable, &c.
13	1·294	Rough pasture, &c.	53	·234	Pasture.
13a	·404	Rough pasture, &c.	54	·897	Rough pasture, &c.
14	10·065	Arable.	55	·897	Arable.
15	19·762	Arable, &c.	56	·220	House, garden, &c.
16	14·468	Arable.	57	·636	Wood.
17	·354	House and garden.	58	11·191	Arable, &c.
18	7·433	Rough pasture.	59	·053	Rough pasture, &c.
19	10·463	Arable.	60	16·202	Arable.
20	18·399	Arable, &c.	61	·161	Arable.
21	9·228	Arable, &c.	62	39·987	Arable.
22	10·748	Arable.	63	·132	Dam.
23	4·760	Arable.	64	1·230	Homestead, &c. (Tilly-dovie).
24	5·510	Arable, &c.	65	·083	Wood.
25	2·443	Arable.	66	·132	House, garden, &c. (Dikehead).
26	10·920	Arable.	67	11·714	Arable.
27	17·716	Arable, &c.	68	1·059	Rough pasture, &c.
28	·162	House and garden.	69	3·925	Arable.
29	10·449	Arable, &c.	70	1·559	Rough pasture, &c.
30	15·345	Arable.	71	5·985	Arable.
31	7·433	Rough pasture, &c.	72	6·117	Arable.
32	15·223	Arable.	73	13·785	Arable.
33	9·567	Arable, &c.	74	1·058	Rough pasture, &c.
34	11·488	Arable, &c.	75	·123	Dam.
35	9·519	Arable.	76	1·614	Rough pasture, &c.
36	10·890	Arable.	77	·224	Rough pasture.
37	·295	Rough pasture.	78	·113	Dam.
38	·235	House, garden, &c.	79	4·610	Arable.
39	·635	Occupation road.	80	13·330	Arable, &c.
40	3·671	Rough pasture, &c.		·353	Houses, gardens, &c. (Drumfuarhouse).
	277·106	<i>Carried forward.</i>		508·403	<i>Carried forward.</i>

No. on Plan.	Area in Acres.	Remarks.	No. on Plan.	Area in Acres.	Remarks.
	508.408	<i>Brought forward.</i>		817.174	<i>Brought forward.</i>
81	18.979	Arable, &c.	127	.165	Rough pasture, &c.
82	23.120	Arable, &c.	128	.448	Arable.
83	.234	Pasture.	129	4.973	Rough pasture, &c.
84	2.193	Rough pasture, &c.	130	14.549	Arable, &c.
85	2.835	Rough pasture, &c.	131	3.147	Arable.
86	.115	Arable.	132	.930	Arable.
87	.082	Pasture and ruin.	133	15.379	Arable.
88	.062	Pasture.	134	.703	Arable.
89	.140	Dam.	135	.743	Pasture.
90	.125	Wood.	136	37.284	Rough pasture, &c.
91	.160	Rough pasture.	137	.020	Rough pasture (is- land).
92	.429	Arable.			
93	.053	Wood.	138	9.762	Arable.
94	.629	Houses, garden, &c. (Mill of Lethnot).	139	.376	Rough pasture, &c.
95	.701	Arable.	140	.157	Pasture.
96	5.611	Arable.	141	.495	Homestead, &c. (East- haughs).
97	2.114	Public road.	142	13.904	Arable, &c.
98	1.207	Homestead, &c. (Townhead).	143	.887	Rough pasture, &c.
99	.035	Woods.	144	1.235	Rough pasture, &c.
100	.402	Rough pasture, &c.	145	17.164	Arable.
101	8.829	Arable.	146	6.471	Rough pasture, &c.
102	2.098	Houses, gardens, &c. (Newbigging).	147	18.297	West Water (part of).
103	7.327	Arable, &c.	148	.440	Rough pasture, &c.
104	8.561	Arable, &c.	149	5.453	Arable, &c.
105	10.879	Arable.	150	27.723	Pasture.
106	74.279	Arable.	151	34.491	Arable, &c.
107	3.057	Rough pasture.	152	.626	Public road.
108	22.570	Arable, &c.	153	.903	Parish road.
109	.357	Dam.	154	.704	Public road.
110	.427	Rough pasture.	155	.680	Rough pasture, &c.
111	21.749	Arable.	156	.336	House, garden, &c.
112	1.263	Houses, &c. } Wilton.	157	.993	Wood.
113	.420	Garden, &c. }	158	12.146	Arable, &c.
114	.869	Arable.	159	.287	Wood.
115	9.687	Arable.	160	.165	House, garden, &c.
116	2.210	Rough pasture.	161	.214	Dam.
117	9.838	Arable, &c.	162	.174	Rough pasture, &c.
118	.059	Rough pasture, &c.	163	6.456	Pasture, &c.
119	.152	Rough pasture, &c.	164	.971	Rough pasture, &c.
120	.030	Rough pasture, &c.	165	17.291	Arable.
121	.319	Rough pasture.	166	.532	Rough pasture.
122	.182	House and garden.	167	.307	House, garden, &c.
123	17.288	Arable.	168	11.030	Arable.
124	.224	Rough pasture, &c.	169	11.727	Arable.
125	36.993	Arable, &c.	170	.149	Wood.
126	9.868	Arable, &c.	171	3.001	Arable, &c.
			172	.288	Arable.
			173	.193	Wood.
	817.174	<i>Carried forward.</i>		1101.548	<i>Carried forward.</i>

PARISH OF LETHNOT AND NAVAR.

3

No. on Plan.	Area in Acres.	Remarks.	No. on Plan.	Area in Acres.	Remarks.
	1101.548	<i>Brought forward.</i>		1412.904	<i>Brought forward.</i>
174	1.711	Homestead, &c. (Blairno).	219	2.230	Arable, &c.
175	1.534	Rough pasture, &c.	220	.108	Rough pasture, &c.
176	9.178	Arable, &c.	221	2.016	Arable.
177	.040	Rough pasture.	222	2.437	Arable.
178	.295	Rough pasture.	223	2.845	Arable.
179	11.673	Arable, &c.	224	5.954	Arable.
180	1.347	Houses, gardens, } &c.	225	5.921	Arable.
181	.399	Homestead, &c. } &c.	226	4.755	Arable, &c.
182	1.430	Arable, &c.	227	1.262	Houses, gardens, } &c.
183	6.444	Arable, &c.	228	.707	Houses, gardens, } &c.
184	19.294	Arable, &c.	229	.538	Arable.
185	16.772	Arable, &c.	230	2.201	Arable.
186	1.311	Arable.	231	1.702	Arable.
187	.111	Houses and gardens (Corrie).	231a	1.467	Wood.
188	.374	Rough pasture, &c.	232	8.660	Parish road.
189	8.549	Arable.	233	12.400	Arable, &c.
190	.264	Rough pasture, &c.	234	2.055	Arable.
191	7.933	Public road.	235	1.386	Public road.
192	8.872	Arable, &c.	236	30.730	Arable.
193	29.206	Arable, &c.	237	25.623	Arable.
194	11.350	Arable, &c.	238	16.418	West Water (part of).
195	11.489	Arable, &c.	239	.700	Houses, gardens, &c.
196	.268	Public road.	240	.204	Rough pasture, &c.
197	.578	Burial ground.	241	.503	Homestead, &c. (Bridgend.)
198	.178	Rough pasture.	242	6.770	Arable, &c.
199	10.835	Arable, &c.	243	.140	House, garden, &c.
200	8.896	Arable.	244	2.075	Rough pasture, &c.
201	.080	House, &c.	245	.322	Arable.
202	1.536	Rough pasture, &c.	246	3.602	Arable.
203	5.730	Rough pasture, &c.	247	1.021	Arable.
204	15.870	Arable, &c.	248	.152	Public road.
205	8.224	Pasture, &c.	249	.011	Wood.
206	.178	Dam.	250	.169	Pasture.
207	1.645	Homestead, &c. (Tillyarblet).	251	11.299	Arable.
208	.107	Wood.	252	.280	Wood.
209	26.121	Arable, &c.	253	.705	Houses, &c.
210	12.164	Arable, &c.	254	1.380	Arable, &c.
211	.419	Rough pasture, &c.	255	.666	Houses, garden, &c.
212	18.601	Arable.	256	1.173	Homestead, &c. (Clochie.)
213	.138	House and garden.	257	.535	Dam.
214	1.264	Rough pasture, &c.	258	.204	Yard.
215	12.108	Arable.	259	.142	Rough pasture, &c.
216	.340	House, garden, &c.	260	.358	Rough pasture, &c.
217	30.856	Arable, &c.	261	.202	Rough pasture, &c.
218	5.644	Rough pasture &c.	262	1.466	Arable.
	1412.904	<i>Carried forward.</i>		1578.398	<i>Carried forward.</i>

PARISH OF LETHNOT AND NAVAR.

No. on Plan.	Area in Acres.	Remarks.	No. on Plan.	Area in Acres.	Remarks.
	1578·398	<i>Brought forward.</i>		1820·608	<i>Brought forward.</i>
263	29·400	Arable.	307	·019	Meadow.
264	5·910	Pasture.	308	·694	Rough pasture, &c.
265	·237	Public road.	309	2·448	Arable, &c.
266	3·138	Arable.	310	17·362	Arable, &c.
267	1·560	Rough pasture, &c.	311	·954	Arable, &c.
268	11·533	Arable.	312	·135	Pasture, &c.
269	1·930	Rough pasture, &c.	313	21·060	Arable.
270	2·084	Arable.	314	1·568	Rough pasture, &c.
271	·377	Homestead, &c. (Drumcairn).	315	11·889	Arable.
272	·560	Houses, garden, &c.	316	·364	Rough pasture.
273	·151	Garden.	317	·655	Rough pasture, &c.
274	·107	Dam.	318	24·689	Arable.
275	·835	Arable.	319	·842	Rough pasture, &c.
276	·440	Rough pasture, &c.	320	31·823	Rough pasture, &c.
277	·073	Rough pasture, &c.	321	2·448	Rough pasture, &c.
278	·141	Public road.	322	·133	Pasture.
279	·019	Wood.	323	·093	Pasture.
280	·069	Wood.	324	43·183	Arable.
281	1·300	Arable.	325	18·681	Rough pasture, &c.
282	·423	Church and burial ground.	326	26·720	Arable, &c.
283	·999	Houses, garden, &c.	327	8·171	Arable.
284	6·282	Arable.	328	3·734	Rough pasture, &c.
285	18·740	Arable.	329	·086	Rough pasture.
286	1·486	Parish road.	330	13·064	Arable, &c.
287	17·938	Arable.	331	17·595	Arable, &c.
288	1·357	Rough pasture, &c. (island).	332	18·262	Arable, &c.
289	2·102	Arable.	333	16·137	Arable, &c.
290	·155	Shingle.	334	·914	Rough pasture, &c.
291	1·977	Rough pasture, &c.	335	·337	Rough pasture, &c.
292	·089	Shingle.	336	18·467	Arable.
293	13·028	Rough pasture, &c.	337	1·059	Rough pasture, &c.
294	11·173	Arable.	338	19·608	Arable, &c.
295	13·893	Arable.	339	·765	Rough pasture, &c.
296	11·894	Arable.	340	·167	Rough pasture, &c.
297	3·491	Rough pasture, &c.	341	·148	Rough pasture, &c.
298	1·652	Rough pasture, &c.	342	1·280	Arable.
299	2·419	Arable.	343	11·615	Arable, &c.
300	·341	Rough pasture, &c. (island).	344	38·733	Arable.
301	14·179	Arable.	345	7·874	Rough pasture, &c.
302	13·919	Arable.	346	9·138	Pasture, &c.
303	13·848	Arable.	347	·246	Occupation road.
304	14·502	Arable.	348	·649	Pasture.
305	13·728	Arable.	349	·397	Rough pasture.
306	2·731	Rough pasture, &c.	350	1·429	Homestead, &c. (Tilly- birnie).
	1820·608	<i>Carried forward.</i>	351	·315	Arable.
			352	35·013	Pasture, &c.
			353	2·425	Meadow.
				2253·996	<i>Carried forward.</i>

No. on Plan.	Area in Acres.	Remarks.	No. on Plan.	Area in Acres.	Remarks.
	2253·996	<i>Brought forward.</i>	RECAPITULATION.		
354	1·462	Meadow.	2197·563	Land.	
355	1·318	Marsh.	24·610	Public roads.	
356	·146	Meadow.	36·796	Water.	
357	·362	Marsh.			
358	1·685	Meadow.			
	<hr/> 2258·969		2258·969	Area of the numbered part of the Parish.	
			24067·638	Area of the unnumbered part of the Parish.	
			<hr/> 26326·607	Total area of the Parish.	

RECAPITULATION FOR THE PARISH.

26265·201	Land.
24·610	Public roads.
36·796	Water.
<hr/> 26326·607	Total area of the Parish of Lethnot and Navar, in the County of Forfar.
<hr/> 417·742	Rough heathy pasture.
<hr/> 417·742	Area of land common to the Parishes of Lethnot and Navar and Menmuir, in the County of Forfar.

INDEX TO PLACES

IN THE

PARISH OF LETHNOT AND NAVAR.

COUNTY OF FORFAR.

Name of Place.	No. of Sheet.		Descriptive Remarks.
	6-inch scale.	25·344-inch scale.	
Ashurie - - -	XIII.		A farmhouse, &c.
Burn of Doune - - -	XII.		
Boggieshallo - - -	"		An old farmhouse, &c.
Blackhaugh - - -	XVIII.		A dwelling house.
Braco - - -	XIX.		A farmsteading.
Bogton - - -	"	7	An old farmsteading.
Blairno - - -	"	10	A farmsteading.
Bridgend - - -	"	11	Dwelling houses.
Balfield - - -	"	"	A small hamlet.
Craigendowie - - -	"		A farmsteading.
Clochic - - -	"	"	A farmsteading.
Dikehead - - -	"		Dwelling houses.
Drumfuarhouse - - -	"	7	A dwelling house.
Drumcairn - - -	"	11	A farmsteading.
Easthaugh - - -	"		A cottage.
Easthaughs - - -	"	8	A cothouse.
Finnoch - - -	"		A farmhouse, &c.
Garlet Burn - - -	"		A farmhouse, &c.
Lightnie - - -	"	10	A farmsteading.
Millhillock - - -	"		A dwelling house.
Nathro - - -	"		A farmsteading.
Nathro Lodge - - -	"		A shooting lodge.
Newbigging - - -	"	7	A farmsteading.
Oldtown - - -	"	"	A farmsteading.
Redfaulds - - -	"		A cothouse.
Stonyford - - -	XIII.		A dwelling house.
Tillybuckle Hillock - - -	"		
Tillybardine - - -	"		A farmhouse, &c.
Townhead - - -	XIX.	7	A farmsteading.
Tillydovie - - -	"	"	A farmsteading.
Tillyarblet - - -	"	14	A farmsteading.
Tillybirnie - - -	"	"	A farmsteading.
Whorleston - - -	XII.		A farmhouse, &c.
Waterhead - - -	XVIII.		A farmsteading.
Westside - - -	XIX.		A farmsteading.
Wilton - - -	"	8	A farmsteading.

LONDON:

Printed by GEORGE E. EYRE and WILLIAM SPOTTISWOODE,
Printers to the Queen's most Excellent Majesty.
For Her Majesty's Stationery Office.



ORDNANCE SURVEY OF SCOTLAND.

BOOK OF REFERENCE TO THE PLAN

OF THE

PARISH OF LIFF & BENVIE,

IN THE

COUNTY OF FORFAR,

CONTAINING 8049·404 ACRES.

COLONEL HENRY JAMES, R.E., F.R.S., F.G.S.,

SUPERINTENDENT OF THE ORDNANCE SURVEY.

PRINTED AT THE ORDNANCE SURVEY OFFICE, SOUTHAMPTON.

1860.



THE HISTORY OF THE CITY OF LONDON

FROM THE FOUNDATION TO THE PRESENT

BY JOHN STOW

THE SECOND PART

OF THE HISTORY

OF THE CITY OF LONDON

FROM THE FOUNDATION TO THE PRESENT

BY JOHN STOW

1633

PERTHSHIRE

MARTINE P^H

LIII. 5

Ba

5

DUNDEE P^H

LIV

9

on
ap-
inch

a of

this

are

us—

sheet
efore
erals

the

W

T

T

on

uent

—

C. F.

T. C.

W.

Def.

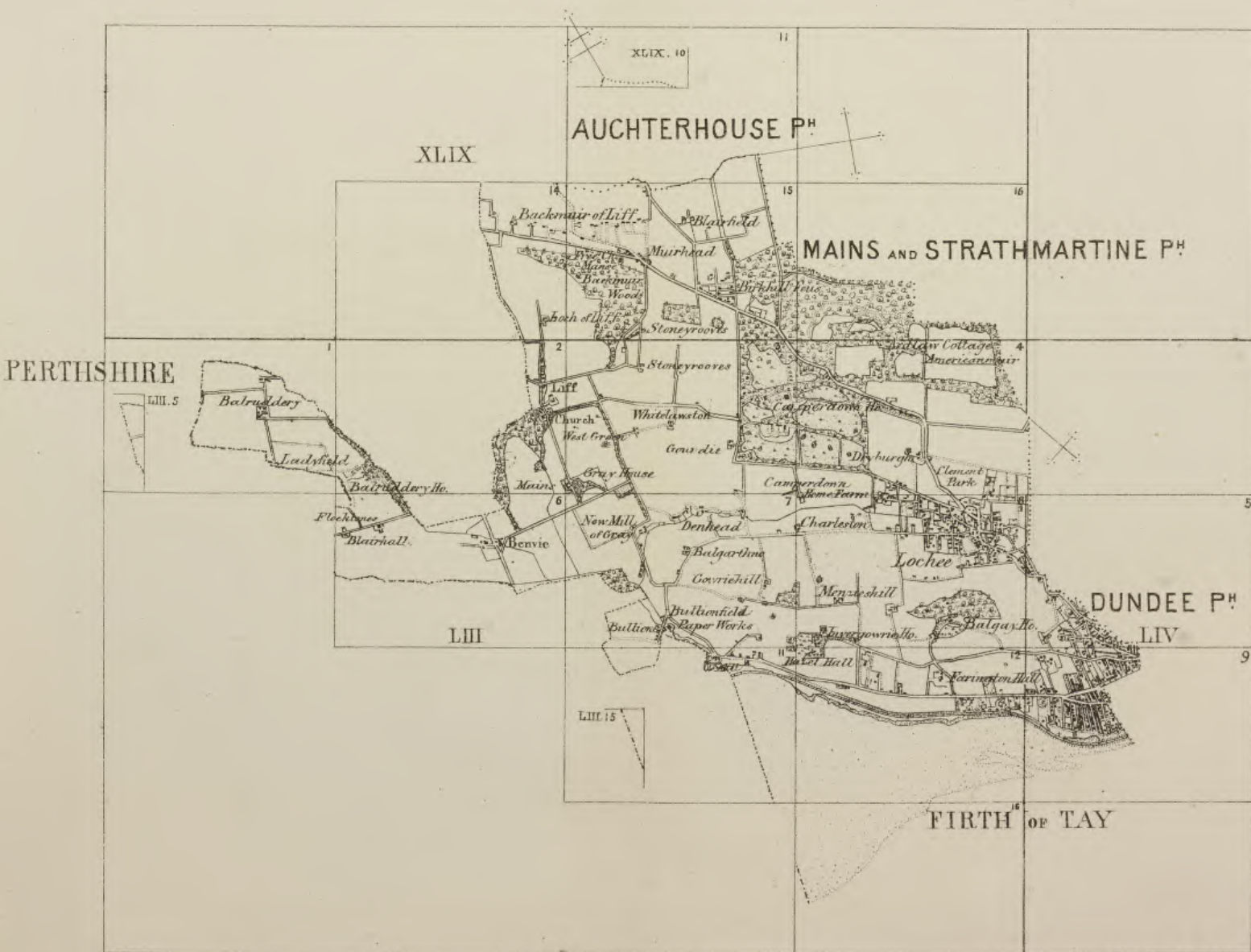
T. S.

shew

PARISH OF LIFF AND BENVIE

INDEX TO THE SHEETS

Scale 1 inch to a Mile .



SURVEYED BY CAPT^N MARTIN, R.E.

Published in 15 Sheets at 2/6 each, and one LIV.9 at 4/.

Zincographed and printed under the direction of Captⁿ A. de C. Scott, R.E.

1871

1872

1873

1874

1875

1876

1877

1878

1879

1880

1881

1882

1883

1884

1885

1886

1887

1888

1889

1890

1891

1892

1893

1894

1895

EXPLANATORY REMARKS.

The Scale of the Parish Plans is the 1-2500th of the actual length on the ground, and is equal to 25·344 inches to a mile, which is very approximately equal to one square inch to one acre, the square of 1·0018 inch being equal to one acre.

The length of each sheet is $1\frac{1}{3}$ miles, and the width 1 mile, the area of each sheet is therefore 960 acres.

Each enclosure has a reference number to the area which is given in this Book.

The Braces (*f*) on the plans are to indicate that the spaces so braced are included under the same reference number.

The Altitudes in feet above the Mean Level of the Sea are written thus—31·4.

The Scale of the Plans of the County is 6 inches to a mile, and each sheet contains the same area as 16 sheets of the Parish Plans. There is therefore a double reference number to each sheet, as VI. 9., the Roman Numerals referring to the County Plans, the Arabic Figures to the Parish Plans.

The following are the characters employed on the Ordnance Plans on the Scales of 1-2500, and 6 inches to a mile:—

County Names	Ⓒ	Hundreds or Wards	W
Parishes	⒫	Townships	T
Extra Parochial	E	Division of Townships	T
Antiquities	<div style="display: flex; align-items: center;"> <div style="font-size: 4em; margin-right: 10px;">{</div> <div> ROMAN Druidical or Saxon Norman or Subsequent </div> </div>		

The descriptions of the boundaries are shewn by the following initials:—

Centre of Stream	C. S.	Centre of Fence	C. F.
Centre of Road	C. R.	Top of Cop	T. C.
Side of Stream or Drain S. S. or S. D.	S. S. or S. D.	Centre of Wall	C. W.
Root of Hedge	R. H.	Defaced	Def.
Face of Wall	F. W.	Track of Stream	T. S.
Undefined	Und.		

Where a change occurs in the boundaries, the symbol [o—o] is used to shew the part at which the change takes place.

EXTRACTS FROM THE

...

The first of these is the fact that the...

The second is the fact that the...

The third is the fact that the...

The fourth is the fact that the...

The fifth is the fact that the...

The sixth is the fact that the...

The seventh is the fact that the...

The eighth is the fact that the...

The ninth is the fact that the...

The tenth is the fact that the...

The eleventh is the fact that the...

The twelfth is the fact that the...

The thirteenth is the fact that the...

The fourteenth is the fact that the...

The fifteenth is the fact that the...

TABLE

FOR CONVERTING DECIMAL PARTS OF AN ACRE INTO ROODS AND PERCHES.

PERCHES.	0 Rood.	1 Rood.	2 Roods.	3 Roods.
0	0·000	0·250	0·500	0·750
1	0·006	0·256	0·506	0·756
2	0·012	0·262	0·512	0·762
3	0·019	0·269	0·519	0·769
4	0·025	0·275	0·525	0·775
5	0·031	0·281	0·531	0·781
6	0·037	0·287	0·537	0·787
7	0·044	0·294	0·544	0·794
8	0·050	0·300	0·550	0·800
9	0·056	0·306	0·556	0·806
10	0·062	0·312	0·562	0·812
11	0·069	0·319	0·569	0·819
12	0·075	0·325	0·575	0·825
13	0·081	0·331	0·581	0·831
14	0·087	0·337	0·587	0·837
15	0·094	0·344	0·594	0·844
16	0·100	0·350	0·600	0·850
17	0·106	0·356	0·606	0·856
18	0·112	0·362	0·612	0·862
19	0·119	0·369	0·619	0·869
20	0·125	0·375	0·625	0·875
21	0·131	0·381	0·631	0·881
22	0·137	0·387	0·637	0·887
23	0·144	0·394	0·644	0·894
24	0·150	0·400	0·650	0·900
25	0·156	0·406	0·656	0·906
26	0·162	0·412	0·662	0·912
27	0·169	0·419	0·669	0·919
28	0·175	0·425	0·675	0·925
29	0·181	0·431	0·681	0·931
30	0·187	0·437	0·687	0·937
31	0·194	0·444	0·694	0·944
32	0·200	0·450	0·700	0·950
33	0·206	0·456	0·706	0·956
34	0·212	0·462	0·712	0·962
35	0·219	0·469	0·719	0·969
36	0·225	0·475	0·725	0·975
37	0·231	0·481	0·731	0·981
38	0·237	0·487	0·737	0·987
39	0·244	0·494	0·744	0·994
40	0·250	0·500	0·750	1·000

N.B.—To convert Decimal Fractions of an Acre into Roods and Perches, multiply the decimal first by 4 and then by 40, preserving the same number of decimals in the product.

EXAMPLE 1.

633·357 Acres.

4

1·428

40

A. R. P.
633 1 17 17·120

EXAMPLE 2.

527·013 Acres.

4

·052

40

A. R. P.
527 0 2 2·080

PARISH OF LIFF AND BENVIE,

IN THE

COUNTY OF FORFAR.

No. of Sheet.	No. on Plan.	Area in Acres.	Description.
XLIX. 11.	1	·570	Dighty Water (part of).
„	2	14·600	Arable.
„	3	18·388	Arable.
XLIX. 14.	4	6·515	Arable.
„	5	5·947	Arable.
„	6	4·424	Arable & road.
„	7	3·714	Arable.
„	8	·628	Houses, gardens, waste, & road.
„	9	6·561	Arable.
„	10	2·406	Arable & road.
„	11	6·465	Arable.
„	12	5·547	Arable.
„	13	·809	Houses, garden, road, & waste.
„	14	13·575	Arable.
„	15	15·247	Arable.
„	16	7·533	Arable.
„	17	13·485	Arable.
„	18	·197	Houses, garden, & waste.
„	19	·121	House, garden, & waste.
„	20	9·778	Arable.
„	21	19·678	Arable.
„	22	·173	House, garden, & road.
„	23	·261	House, garden, arable, & waste.
„	24	20·728	Arable.
„	25	·116	House, garden, & waste.
„	26	11·848	Arable.
„	27	29·072	Arable.
„	28	2·007	Private road.
„	29	28·978	Arable.
„	30	33·375	Arable.
„	31	27·136	Arable.
„	32	5·945	Arable.
„	33	·660	Private road.
„	33a	1·605	Houses, gardens, yards, arable, &c.
„	34	9·968	Arable.
XLIX. 15.	35	45·924	Arable, stream, & roads.
„	36	·200	Houses, garden, road, & waste.
„	37	3·200	Trust road.
„	38	17·948	Arable.
„	39	·213	Houses, gardens, & waste.
		395·545	Carried forward.

No. of Sheet.	No. on Plan.	Area in Acres.	Description.
XLIX. 15.	40	395·545	<i>Brought forward.</i>
„	41	·262	House, gardens, & waste.
„	42	·367	Houses, gardens, & waste.
„	43	1·394	Arable & road.
„	44	1·916	Arable & road.
„	45	·057	House & waste.
„	46	·157	House, garden, road, & waste.
„	47	2·107	Arable & road.
„	48	4·204	Arable & road.
„	49	1·202	Arable & road.
„	50	·270	Houses, garden, arable, & waste.
„	51	7·970	Arable.
„	52	34·861	Arable & stream.
„	53	·197	House, garden, road, & waste.
„	54	·307	Houses, garden, road, & waste.
„	55	·202	Houses, garden, & waste.
„	56	·267	House, garden, road, & waste.
„	57	1·540	Arable & road.
„	58	·153	House, garden, & waste.
„	59	1·307	Arable & road.
„	60	·298	Houses, garden, road, & waste.
„	61	5·716	Arable & road.
„	62	5·075	Arable & road.
„	63	1·386	Arable.
„	64	3·029	Arable.
„	65	1·027	Private road.
„	66	7·369	Arable.
„	67	·161	House, arable, & road.
„	68	·237	House & arable.
„	69	·591	Arable.
„	70	·584	Houses, garden, wood, & waste.
„	71	5·092	Arable.
„	72	·831	Houses, gardens, & waste.
„	73	·925	Houses, gardens, & waste.
„	74	·202	House, gardens, & waste.
„	75	·146	Houses, garden, & waste.
„	76	·578	Arable & footpath.
„	77	·185	Houses, garden, arable, & waste.
„	78	·441	Arable.
„	79	145·332	Backmuir Wood.
„	80	29·703	Arable.
„	81	16·178	Arable.
„	82	·292	Private road.
„	83	4·196	Statute labour road.
„	84	1·557	Arable & footpath.
„	85	2·193	Houses, gardens, arable, road, &c.
„	86	·142	Houses & garden.
„	87	11·086	Arable.
„	88	7·168	Arable.
„	89	7·390	Arable.
„		8·817	Arable.
		722·212	<i>Carried forward.</i>

No. of Sheet.	No. on Plan.	Area in Acres.	Description.
XLIX. 15.	90	722·212	<i>Brought forward.</i>
"	91	·230	Houses, garden, & waste.
"	92	7·153	Arable.
"	93	1·842	Houses & quarry.
"	94	4·654	Broom & furze.
"	95	7·416	Arable.
"	96	14·181	Arable.
"	97	7·853	Arable.
"	98	29·233	Arable & stream.
"	99	1·149	Houses, garden, arable, road, &c.
"	100	4·780	Arable.
"	101	·231	House, garden, & waste.
"	102	19·824	Arable & road.
"	103	2·915	Statute labour road.
"	104	20·830	Arable.
"	105	·300	Houses, garden, road, wood, &c.
"	106	8·993	Arable.
"	107	15·719	Wood, road, & footpath.
"	108	10·219	Arable.
"	109	10·323	Arable.
"	110	7·312	Arable.
"	111	1·003	Houses, gardens, & waste.
"	112	·334	House, garden, & waste.
"	113	·678	Arable.
"	114	2·345	Arable.
"	115	6·535	Arable.
"	116	6·209	Arable.
"	117	5·631	Arable.
"	118	·118	House, garden, & waste.
"	119	21·506	Arable.
"	120	5·837	Wood.
"	121	16·102	Arable.
"	122	17·208	Arable.
"	123	·308	House, garden, & road.
"	124	10·075	Arable.
"	125	1·859	Public road.
"	126	·307	Quarry & furze.
"	127	12·439	Arable.
"	128	13·117	Arable.
"	129	·804	Road & furze.
"	130	11·354	Arable.
"	131	2·813	Wood.
"	132	6·962	Arable.
"	133	2·494	Arable.
"	134	1·230	Arable.
"	135	·117	House, garden, & waste.
"	136	·262	House, garden, road, & waste.
"	137	·950	Arable.
"	138	1·457	Arable.
"	139	·663	House, gardens, & waste.
"		·878	House, gardens, & arable.
		1048·964	<i>Carried forward.</i>

No. of Sheet.	No. on Plan.	Area in Acres.	Description.
		1048·964	<i>Brought forward.</i>
XLIX. 15.	140	1·157	Broom.
"	141	2·368	Public road.
"	142	4·563	Arable.
"	143	·477	Houses, gardens, arable, road, &c.
"	144	1·176	Public road.
"	145	1·061	Arable.
"	146	·155	Houses, road, wood, & waste.
"	147	·949	Arable.
"	148	·508	Houses, gardens, & waste.
"	149	1·026	Arable.
"	150	·249	House & garden.
"	151	·467	Houses, yard, arable & waste.
"	152	·247	Houses & garden.
"	153	1·478	Arable.
"	154	·465	House & garden.
"	155	·529	Houses, gardens, road, & waste.
"	156	·726	House, garden, arable, & waste.
"	157	·458	Houses & garden.
"	158	·246	House, garden, & waste.
"	159	1·492	Arable.
"	160	·476	Houses, gardens, road, & waste.
"	161	·169	House, garden, wood, & waste.
"	162	18·478	Arable, house, & road.
"	163	2·335	Plantation.
"	164	18·583	Arable.
"	165	1·151	Wood & road.
"	166	4·410	Arable.
"	167	1·218	Nursery.
"	168	1·216	Houses, gardens, road, arable, &c.
"	169	1·988	Arable & wood.
"	170	2·688	Arable.
"	171	8·428	Plantation.
"	172	46·575	Browhead Wood.
"	173	4·165	Statute labour road.
"	174	12·885	Wood.
"	175	1·354	Wood.
"	176	1·515	Nursery.
"	177	5·404	Arable & pond.
"	178	1·112	Wood.
"	179	18·837	Trust road.
"	180	69·083	Wood & roads.
XLIX. 16.	181	8·638	Wood.
"	182	59·257	Wood & roads.
"	183	28·771	Wood & roads.
"	184	27·960	Wood & roads.
"	185	15·055	Arable.
"	186	8·636	Wood & road.
"	187	1·252	House, wood, & road.
"	188	5·365	Arable.
"	189	·344	Pond & island.
		1446·109	<i>Carried forward.</i>

No. of Sheet.	No. on Plan.	Area in Acres.	Description.
		1446·109	<i>Brought forward.</i>
XLIX. 16.	190	2·060	Wood & road.
„	191	3·958	Ornamental ground.
„	192	1·680	Wood.
„	193	·536	Pond & island.
„	194	·343	Pond.
„	195	38·930	Blackwood.
„	196	15·291	Wood & road.
„	197	·193	Pond.
„	198	·191	Pond.
„	199	11·486	Arable & stream.
„	200	15·685	Wood & road.
LIII. 1.	201	·524	Embankment & stream.
„	202	1·856	Arable.
„	203	17·007	Arable.
„	204	11·356	Arable.
„	205	12·288	Arable.
„	206	15·197	Arable.
„	207	14·984	Arable.
„	208	2·051	Public road.
„	209	16·550	Arable.
„	210	3·017	Arable.
„	211	2·883	Arable.
„	212	2·606	Arable.
„	213	·695	House, garden, & waste.
„	214	·074	House & ruin.
„	215	5·313	Arable, quarry, pond, & footpath.
„	216	14·842	Arable.
„	217	19·108	Arable.
„	218	19·143	Arable.
„	219	1·311	Private road.
„	220	1·332	Ornamental ground.
„	221	·260	Pond.
„	222	3·141	Houses, garden, yard, &c.
„	223	16·026	Arable, furze, & stream.
„	224	19·538	Arable & quarry.
„	225	13·095	Arable.
„	226	1·896	Arable.
„	227	·712	Houses, gardens, & waste.
„	228	20·336	Arable, road, & stream.
„	229	17·040	Arable & road.
„	230	16·123	Arable.
„	231	18·963	Arable, road, & stream.
„	232	1·249	Garden & embankment.
LIII. 2.	233	3·649	Wood, embankment, stream, &c.
„	234	22·306	Arable & road.
„	235	·233	Wood.
„	236	1·949	Garden.
„	237	4·150	Garden.
„	238	1·048	Wood & footpath.
„	239	2·272	Ornamental ground.
		1862·585	<i>Carried forward.</i>

No. of Sheet.	No. on Plan.	Area in Acres.	Description.
		1862·585	<i>Brought forward.</i>
LIII. 2.	240	·501	Private road.
"	241	11·058	Ornamental ground.
"	242	1·068	Houses, garden, arable, wood, &c.
"	243	1·468	Houses, wood, & road.
"	244	1·253	House, road, & ornamental ground.
"	245	1·152	Ornamental ground.
"	246	3·424	Wood, embankment, stream, &c.
"	247	2·908	Houses, garden, stream, &c.
"	248	10·247	Ornamental ground.
"	249	3·197	Wood & road.
"	250	·289	Garden, road, & houses.
"	251	15·024	Arable.
"	252	·159	House & garden.
"	253	1·216	Arable.
"	254	·243	Houses, garden, & waste.
"	255	2·326	Houses, garden, & enclosures.
"	256	·618	Statute labour road.
"	257	·721	Arable.
"	258	30·645	Arable.
"	259	·180	House, garden, & waste.
"	260	·567	Houses, garden, & waste.
"	261	6·773	Arable.
"	262	·262	Houses, garden, & waste.
"	263	3·853	Arable.
"	264	1·345	Houses, garden, &c.
"	265	·083	House, garden, & waste.
"	266	·160	Statute labour road.
"	267	·822	Houses, garden, road, & waste.
"	268	·895	Church, graveyard, &c.
"	269	1·232	Houses, gardens, arable, &c.
"	270	1·899	Arable.
"	271	·889	Wood.
"	272	·721	Wood.
"	273	1·085	House, garden, &c.
"	274	30·200	Wood, road, stream, &c.
"	275	6·167	Wood, embankment, & stream.
"	276	18·252	Wood & road.
"	277	44·737	Arable.
"	278	40·555	Arable & stream.
"	279	17·314	Arable.
"	280	·976	Private road.
"	281	25·534	Arable.
"	282	·332	Private road.
"	283	7·267	Arable.
"	284	4·464	Houses, garden, yard, arable, &c.
LIII. 3.	285	15·481	Arable.
"	286	15·404	Arable.
"	287	·142	Arable & road.
"	288	3·551	Arable & footpath.
"	289	32·949	Arable.
		2234·193	<i>Carried forward.</i>

No. of Sheet.	No. on Plan.	Area in Acres.	Description.
LIII. 3.		2234·193	<i>Brought forward.</i>
	290	22·200	Arable & wood.
	291	·330	Wood.
	292	·415	Private road.
	293	·453	House, garden, yard, & waste.
	294	13·944	Arable.
	295	11·606	Arable.
	296	6·584	Arable.
	297	·312	House, garden, & waste.
	298	11·077	Arable.
	299	·915	Statute labour road.
	300	11·068	Arable.
	301	·934	Houses, gardens, yards, &c.
	302	11·048	Arable.
	303	11·594	Arable.
	304	4·112	Statute labour road.
	305	23·930	Arable.
	306	10·730	Arable.
	307	1·058	Houses, gardens, arable, road, &c.
	308	·019	House.
	309	8·032	Wood & stream.
	310	·834	Wood.
	311	45·313	Arable, road, & stream.
	312	·133	Avenue.
	313	·309	Pond.
	314	·166	Houses, wood, & stream.
	315	2·523	Wood & stream.
	316	2·991	Wood, road, & footpaths.
	317	·768	Houses, yard, road, & waste.
	318	6·651	Ornamental ground.
	319	8·584	Ornamental ground.
	320	15·366	Arable & stream.
	321	5·061	Garden & wood.
	322	·806	House & wood.
	323	3·748	Statute labour road.
	324	·117	House, garden, & waste.
	325	42·136	Arable & road.
	326	33·376	Arable.
	327	35·570	Arable & road.
	328	1·539	Houses, garden, yard, arable, &c.
	329	13·495	Arable & stream.
	330	17·970	Arable.
	331	·871	Private road.
	332	17·546	Arable.
	333	17·673	Arable.
	334	20·146	Arable.
	335	28·656	Arable.
	336	18·908	Arable.
	337	·183	House & garden.
	338	25·370	Arable & stream.
	339	24·942	Arable, houses, & stream.
		2776·305	<i>Carried forward.</i>

No. of Sheet.	No. on Plan.	Area in Acres.	Description.
		2776.305	<i>Brought forward.</i>
LIII. 3.	340	66.914	Arable, road, & wood.
"	341	.416	Houses, gardens, road, & waste.
"	342	24.264	Arable.
"	343	1.715	Houses, gardens, yard, road, &c.
"	344	.203	Pond.
"	345	24.680	Arable.
"	346	.071	House, garden, & waste.
"	347	28.920	Arable.
"	348	3.454	Statute labour road.
"	349	.215	House & ornamental ground.
"	350	.048	House & waste.
"	351	.639	House & arable.
"	352	.199	House, garden, arable, & waste.
"	353	35.136	Ornamental ground.
"	354	.712	Ornamental ground.
"	355	7.557	Ornamental ground.
"	356	.798	Houses, yard, road, & waste.
"	357	.462	House, arable, pond, & waste.
"	358	.749	Houses, yard, & waste.
"	359	6.208	Houses, wood, & roads.
"	360	1.378	Camperdown House.
"	361	7.062	Ornamental ground.
"	362	11.224	Ornamental ground & house.
"	363	6.745	Ornamental ground.
"	364	.466	Wood.
"	365	6.434	Ornamental ground.
"	366	14.445	Wood, roads, streams, & houses.
"	367	33.482	Arable.
"	368	14.620	Arable & stream.
"	369	.396	Wood.
"	370	11.724	Ornamental ground.
"	371	.310	Wood.
"	372	2.449	Gardens & houses.
"	373	4.287	Ornamental ground.
"	374	6.347	Wood & road.
"	375	2.253	Houses, gardens, road, & waste.
"	376	16.622	Wood & roads.
"	377	.763	Garden.
"	378	9.486	Ornamental ground.
"	379	.222	Wood.
"	380	1.169	Wood, roads, & streams.
"	381	13.778	Arable.
"	382	.300	Private road.
LIII. 4.	383	.612	Houses, arable, & road.
"	384	16.210	Wood & roads.
"	385	1.443	House, yard, road, wood, &c.
"	386	2.683	Ornamental ground.
"	387	.148	Pond.
"	388	16.310	Deer park.
"	389	.539	Avenue.
		3183.572	<i>Carried forward.</i>

No. of Sheet.	No. on Plan.	Area in Acres.	Description.
LIII. 4.	390	3183.572	<i>Brought forward.</i>
"	391	12.734	Ornamental ground.
"	392	19.454	Ornamental ground.
"	393	.569	Wood.
"	394	.949	Avenue.
"	395	.627	Wood.
"	396	.548	Wood.
"	397	32.959	Ornamental ground.
"	398	1.998	Wood & road.
"	399	.263	Houses, garden, & waste.
"	400	.393	Private road.
"	401	17.352	Arable.
"	402	.472	Wood.
"	403	12.433	Arable.
"	404	.155	House, garden, & waste.
"	405	15.850	Arable.
"	406	5.086	Statute labour road.
"	407	.366	Private road.
"	408	.629	Plantation.
"	409	16.421	Ornamental ground.
"	410	5.298	Wood & road.
"	411	18.500	Ornamental ground.
"	412	43.873	Houses, wood, & road.
"	413	9.172	Wood & roads.
"	414	.097	Arable.
"	415	8.056	Arable & road.
"	416	11.402	Arable.
"	417	.196	Private road.
"	418	7.545	Arable.
"	419	13.912	Wood & road.
"	420	1.184	Houses, gardens, arable, & waste.
"	421	6.967	Arable.
"	422	33.878	Wood & roads.
"	423	18.582	Arable.
"	424	.649	Road & furze.
"	425	19.051	Arable & stream.
"	426	.414	Private road.
"	427	11.800	Arable.
"	428	37.544	Arable & wood.
"	429	1.461	Wood & quarry.
"	430	.576	Nursery.
"	431	48.837	Arable.
"	432	39.654	Arable & road.
"	433	.214	Houses, garden, & waste.
"	434	15.634	Arable.
"	435	.820	Buttersloan.
"	436	6.511	Arable.
"	437	1.881	Houses, gardens, road, & waste.
"	438	.634	Pond.
"	439	1.750	Houses, gardens, road, & waste.
"		1.308	Pond.
		3690.230	<i>Carried forward.</i>

No. of Sheet.	No. on Plan.	Area in Acres.	Description.
		3690·230	<i>Brought forward.</i>
LIII. 4.	440	1·556	Quarry & road.
„	441	·042	House & waste.
„	442	·447	Houses, arable, road, & waste.
„	443	2·330	Camperdown quarry.
„	444	2·280	Houses, garden, road, &c.
„	445	2·593	Houses, road, yard, arable, &c.
„	446	·276	Pond.
„	447	1·406	Wood.
„	448	·253	House, garden, & waste.
„	449	·154	House & wood.
„	450	·414	Private road.
„	451	25·627	Arable.
„	452	9·760	Arable.
„	453	18·939	Arable & stream.
„	454	18·474	Arable & stream.
„	455	·407	Private road.
„	456	·785	House, gardens, road, & waste.
„	457	15·676	Arable.
„	458	28·158	Wood & roads.
„	459	16·458	Arable.
„	460	20·280	Arable.
„	461	·234	Houses, garden, & waste.
„	462	21·901	Arable.
„	463	45·298	Arable & embankment.
„	464	1·402	Private road.
„	465	18·060	Arable.
„	466	19·404	Arable.
„	467	2·221	Statute labour road.
„	468	11·770	Arable.
„	469	14·064	Arable.
„	470	13·127	Wood.
„	471	·176	House & garden.
„	472	10·974	Arable.
„	473	22·827	Arable.
„	474	1·686	Arable & footpath.
„	475	1·251	Houses, garden, arable, & waste.
„	476	2·973	Houses, garden, wood, arable, &c.
„	477	4·106	Arable.
„	478	2·063	Arable & road.
„	479	1·628	Arable & road.
„	480	1·983	Arable & road.
„	481	23·508	Arable.
„	482	2·574	Arable, footpath, & road.
„	483	2·838	House, garden, & road.
„	484	·543	Private road.
„	485	10·053	Arable & wood.
LIV. 1.	486	·451	Wood.
„	487	·350	House & garden.
LIII. 6.	488	29·700	Arable.
„	489	·178	Garden & stream.
		4123·888	<i>Carried forward.</i>

No. of Sheet.	No. on Plan.	Area in Acres.	Description.
		4123·888	<i>Brought forward.</i>
LIII. 6.	490	1·042	Wood.
"	491	·451	Private road.
"	492	·555	House, garden, & waste.
"	493	·662	Houses, garden, & waste.
"	494	29·478	Arable.
"	495	27·099	Arable.
"	496	33·212	Arable.
"	497	1·613	Houses, garden, yard, arable, &c.
"	498	1·840	Statute labour road.
"	499	·247	Mill dam.
"	500	9·440	Arable.
"	501	17·420	Arable.
"	502	·550	Wood & stream.
"	503	33·167	Arable & stream.
"	504	32·961	Arable & streams.
"	505	36·986	Arable & stream.
"	506	5·877	Arable.
"	507	8·442	Arable.
"	508	4·396	Arable & stream.
"	509	·639	Mill dam.
"	510	1·641	Arable & stream.
"	511	6·246	Arable & stream.
"	512	2·059	Houses, yard, arable, road, &c.
"	513	1·329	Arable & streams.
"	514	5·185	Houses, gardens, & waste.
"	515	28·095	Arable.
"	516	1·591	Statute labour road.
"	517	1·159	Houses, gardens, graveyard, &c.
"	518	·874	Arable & stream.
"	519	·497	House, garden, & waste.
"	520	17·823	Arable & stream.
"	521	11·577	Arable.
"	522	4·578	Private road.
"	523	·210	House, garden, stream, & waste.
"	524	60·833	Arable.
"	525	31·385	Arable & stream.
"	526	4·341	Arable & stream.
LIII. 7.	527	70·308	Arable.
"	528	1·376	Statute labour road.
"	529	82·673	Arable & stream.
"	530	2·854	Arable & stream.
"	531	11·744	Wood & stream.
"	532	2·988	Wood & stream.
"	533	·193	Houses, garden, & waste.
"	534	6·602	Arable & stream.
"	535	·163	Houses, garden, & waste.
"	536	·842	Houses, gardens, road, & waste.
"	537	1·882	Wood.
"	538	5·605	Arable.
"	539	·516	Mill dam.
		4737·134	<i>Carried forward.</i>

No. of Sheet.	No. on Plan.	Area in Acres.	Description.
LIII. 7.	540	4737·134	<i>Brought forward.</i>
„	541	·788	Arable & stream.
„	542	4·466	Houses, gardens, & waste.
„	543	1·758	Arable & embankment.
„	544	1·261	Public road.
„	545	·352	House, garden, & waste.
„	546	·701	Houses, garden, stream, road, &c.
„	547	79·529	Arable, footpaths, stream, &c.
„	548	1·162	Houses, garden, yard, arable, &c.
„	549	1·075	Arable & stream.
„	550	·151	House & garden.
„	551	16·019	Arable & streams.
„	552	5·809	Arable & streams.
„	553	39·756	Arable.
„	554	1·314	Trust road.
„	555	·140	Houses, garden, arable, & waste.
„	556	·961	Houses, garden, yard, stream, &c.
„	557	·142	Pond & stream.
„	558	·190	House, garden, & waste.
„	559	4·026	Houses, gardens, yard, arable, &c.
„	560	8·011	Arable & embankment.
„	561	3·354	Arable & streams.
„	562	1·277	Statute labour road.
„	563	94·986	Arable.
„	564	73·541	Arable.
„	565	10·522	Arable & stream.
„	566	·634	Rough pasture & streams.
„	567	·810	Mill dam.
„	568	·567	Arable & stream.
„	569	·707	Arable.
„	570	1·418	Statute labour road.
„	571	·540	House, garden, arable, & waste.
„	572	·217	House, garden, stream, & waste.
„	573	8·282	Arable & stream.
„	574	16·755	Arable & road.
„	575	6·552	Arable & stream.
„	576	7·069	Arable & stream.
„	577	7·375	Arable & stream.
„	578	·209	House, garden, & waste.
„	579	8·800	Arable.
„	580	·122	House, garden, & waste.
„	581	7·518	Statute labour road.
„	582	25·869	Arable & road.
„	583	·636	Wood.
„	584	·576	Wood.
„	585	·734	Houses, gardens, yard, arable, &c.
„	586	19·699	Arable.
„	587	13·480	Arable.
„	588	1·071	Wood.
„	589	8·652	Wood.
„	590	8·904	Public road.
		5235·621	<i>Carried forward.</i>

No. of Sheet.	No. on Plan.	Area in Acres.	Description.
		5235·621	<i>Brought forward.</i>
LIII. 7.	590	21·716	Arable & footpath.
"	591	·443	Houses, quarry, & waste.
"	592	12·111	Arable, road, & footpath.
"	593	·329	Houses, garden, arable, road, &c.
"	594	14·230	Arable & road.
"	595	·169	Wood.
"	596	14·592	Arable.
LIII. 8.	597	2·309	Houses, garden, pond, yard, &c.
"	598	9·424	Arable.
"	599	59·206	Arable, road, & stream.
"	600	·200	Houses, garden, & waste.
"	601	·073	Houses, gardens, & waste.
"	602	·203	Houses, garden, & waste.
"	603	·578	Arable.
"	604	·338	Houses, garden, & waste.
"	605	·135	House, garden, road, & waste.
"	606	·574	Houses, garden, road, & waste.
"	607	·346	Houses, garden, yard, road, &c.
"	608	·499	Sandstone quarry & pond.
"	609	·646	House, arable, & quarry.
"	610	2·671	Arable.
"	611	7·469	Arable.
"	612	3·943	Houses, gardens, yards, pond, &c.
"	613	·563	Houses, arable, pond, & roads.
"	614	·528	Arable & road.
"	615	3·929	Arable & pond.
"	616	5·987	Arable.
"	617	·874	Arable.
"	618	·373	Private road.
"	619	2·267	Arable.
"	620	1·378	Wood & stream.
"	621	4·005	Arable & road.
"	622	·218	Houses, yards, & waste.
"	623	·349	Garden.
"	624	1·788	Arable.
"	625	·174	Arable, road, & house.
"	626	1·255	Houses, gardens, yard, road, &c.
"	627	·349	Public road.
"	628	1·208	Houses, gardens, pond, &c.
"	629	1·025	Quarry & pond.
"	630	·905	Houses, garden, yard, & waste.
"	631	1·322	Houses, garden, yard, & road.
"	632	7·156	Arable & footpath.
"	633	·928	Houses, gardens, yard, & waste.
"	634	1·392	Arable & road.
"	635	1·225	Quarry, house, & pond.
"	636	·308	House, garden, road, & waste.
"	637	·824	Arable.
"	638	2·834	Arable.
"	639	1·401	Houses, gardens, yard, & waste.
		5432·390	<i>Carried forward.</i>

No. of Sheet.	No. on Plan.	Area in Acres.	Description.
LIII. 8.	640	5432·390 ·803	<i>Brought forward.</i> Houses, garden, yard, & waste.
"	641	1·421	Arable.
"	642	2·458	Houses, garden, yard, & enclosures.
"	643	1·075	Houses, garden, & arable.
"	644	·943	Houses, gardens, yards, &c.
"	645	·480	Houses, gardens, yard, & waste.
"	646	1·636	Public road.
"	647	1·934	Houses, gardens, yards, &c.
"	648	1·207	Houses, gardens, yards, &c.
"	649	4·061	Houses, gardens, yards, &c.
"	650	2·546	Houses, gardens, yards, &c.
"	651	3·561	Houses, gardens, yards, &c.
"	652	1·960	Houses, gardens, yards, &c.
"	653	6·037	Public road.
"	654	·563	Houses, gardens, yards, &c.
"	655	·410	Houses, gardens, & arable.
"	656	1·781	Houses, yard, & ornamental ground.
"	657	·392	Wood.
"	658	4·534	Arable.
"	659	1·102	Houses, gardens, yards, &c.
"	660	·635	Public road.
"	661	3·275	Arable.
"	662	·386	Houses, gardens, & enclosures.
"	663	1·602	Arable & road.
"	664	1·237	Houses, gardens, &c.
"	665	·959	Public road.
"	666	6·278	Arable.
"	667	·415	Houses, gardens, & arable.
"	668	9·888	Arable & road.
"	669	·365	Houses, yards, arable, road, &c.
"	670	1·011	Houses, gardens, yards, &c.
"	671	51·465	Arable.
"	672	9·996	Arable.
"	673	·162	Houses, garden, & waste.
"	674	·659	Houses, gardens, arable, & waste.
"	675	·273	House, arable, & road.
"	676	·779	Houses, gardens, yards, & waste.
"	677	3·200	Arable.
"	678	7·891	Arable.
"	679	·291	Houses, gardens, road, & waste.
"	680	2·116	Houses, gardens, arable, road, &c.
"	681	3·619	Houses, gardens, arable, road, &c.
"	682	2·827	Houses, garden, yards, arable, &c.
"	683	·899	Houses, garden, & waste.
"	684	3·990	Arable.
"	685	·634	Houses, gardens, road, & waste.
"	686	1·070	Houses, gardens, stream, & waste.
"	687	2·720	Houses, gardens, yards, &c.
"	688	2·411	Houses, gardens, yards, &c.
"	689	4·474	Houses, gardens, yards, road, &c.
		5596·821	<i>Carried forward.</i>

No. of Sheet.	No. on Plan.	Area in Acres.	Description.
		5596·821	<i>Brought forward.</i>
LIII. 8.	690	2·273	Houses, gardens, yard, arable, &c.
"	691	1·640	Arable.
"	692	1·172	Houses, gardens, yards, &c.
"	693	·920	Houses, gardens, arable, &c.
"	694	5·024	Arable.
"	695	3·944	Houses, gardens, yards, &c.
"	696	2·863	Houses, gardens, yards, &c.
"	697	1·971	Houses, gardens, yards, &c.
"	698	1·377	Houses, gardens, yards, pond, &c.
"	699	5·302	Houses, yards, ponds, quarry, &c.
"	700	1·232	Houses, gardens, yards, &c.
"	701	1·997	Houses, gardens, yards, &c.
"	702	3·093	Houses, gardens, yards, &c.
"	703	3·748	Houses, gardens, yards, &c.
"	704	5·594	Arable.
"	705	·600	Public road.
"	706	·982	Houses, gardens, yards, &c.
"	707	·924	Houses, gardens, &c.
"	708	1·324	Arable.
"	709	2·056	Ornamental ground.
"	710	·100	House, garden, yard, & waste.
"	711	·689	Houses, garden, & waste.
"	712	5·951	Arable.
"	713	·208	Houses, garden, & waste.
"	714	·245	Houses, garden, & waste.
"	715	·236	Public road.
"	716	·358	Houses, garden, yard, road, &c.
LIV. 5.	717	·552	Houses, garden, avenue, & waste.
LIII. 8.	718	29·356	Arable.
"	719	·795	Wood.
"	720	·506	Wood.
"	721	18·082	Arable.
"	722	15·987	Arable.
"	723	18·377	Arable & road.
"	724	14·178	Arable.
"	725	·118	House, garden, & waste.
"	726	·214	House, garden, & waste.
"	727	15·487	Arable.
"	728	·201	Houses, arable, & waste.
"	729	14·778	Arable.
"	730	1·866	Public road.
"	731	·384	Houses, garden, & waste.
"	732	2·494	Arable & gravel pit.
"	733	·237	Houses, gardens, yard, & waste.
"	734	2·541	Arable.
"	735	8·337	Arable.
"	736	2·871	Houses, garden, yards, &c.
"	737	1·989	Arable.
"	738	2·619	Arable.
"	739	·866	Houses, gardens, arable, & waste.
		5805·479	<i>Carried forward.</i>

No. of Sheet.	No. on Plan.	Area in Acres.	Description.
		5805·479	<i>Brought forward.</i>
LIII. 8.	740	2·103	Arable & road.
"	741	·964	Houses, garden, arable, & road.
"	742	·356	Public road.
"	743	1·214	Houses, garden, arable, yard, &c.
"	744	22·024	Arable.
"	745	15·137	Arable.
"	746	·524	Private road.
"	747	32·107	Arable.
"	748	·322	Quarry.
"	749	1·247	Houses, garden, yard, arable, &c.
"	750	14·637	Arable.
"	751	·341	Private road.
"	752	30·338	Arable.
"	753	3·022	Quarry.
"	754	15·222	Arable & road.
"	755	2·121	Houses, garden, yard, pond, &c.
"	756	1·950	Arable.
"	757	·172	House, garden, & waste.
"	758	18·604	Arable.
"	759	22·437	Arable.
"	760	15·207	Wood.
"	761	·713	Wood.
"	762	29·170	Wood.
"	763	58·816	Arable.
"	764	24·431	Arable.
"	765	16·055	Arable.
"	766	15·519	Ornamental ground.
"	767	4·045	Wood & road.
"	768	1·616	Houses, garden, yard, road, &c.
"	769	4·346	Arable.
"	770	17·389	Arable.
"	771	2·984	Avenue.
"	772	30·795	Arable.
"	773	22·075	Arable.
"	774	1·249	Houses, yard, arable, road, &c.
"	775	1·204	Wood & road.
"	776	1·017	Wood & footpath.
"	777	2·736	House & gardens.
"	778	2·308	House, yard, & ornamental ground.
"	779	1·768	Ornamental ground.
"	780	·330	Garden.
"	781	6·646	Ornamental ground.
"	782	32·267	Ornamental ground.
LIV. 5.	783	3·027	Houses, gardens, yards, &c.
"	784	·902	Logie Burial Ground.
"	785	·292	Wood & footpath.
"	786	·987	Houses, garden, yard, road, &c.
"	787	39·734	Arable.
"	788	·789	Houses, gardens, yards, &c.
"	789	2·144	House, wood, & road.
		6330·882	<i>Carried forward.</i>

No. of Sheet.	No. on Plan.	Area in Acres.	Description.
		6330·882	<i>Brought forward.</i>
LIV. 5.	790	·699	Ornamental ground.
"	791	1·251	Ornamental ground.
"	792	1·117	House, yard, & ornamental ground.
"	793	1·368	Turnpike road.
"	794	·382	House, garden, & road.
"	795	·747	Wood.
"	796	1·409	Arable & garden.
"	797	·784	House, garden, & waste.
"	798	12·857	Arable.
"	799	2·518	Houses, gardens, yards, & waste.
"	800	·297	Private road.
"	801	2·395	House, ruin, garden, & stream.
"	802	3·221	Houses, garden, & waste.
"	803	1·465	Houses, garden, & waste.
"	804	·808	Houses, garden, yard, & waste.
"	805	·428	Arable.
"	806	·890	Houses, garden, yard, arable, &c.
"	807	1·174	Quarry.
"	808	1·289	Garden.
"	809	1·962	Arable & stream.
"	810	·845	Garden.
"	811	·443	Arable.
"	812	1·692	Houses, garden, & road.
"	813	1·260	Arable.
"	814	1·087	Houses, gardens, yard, & waste.
"	815	1·871	Houses, garden, pond, & waste.
"	816	2·061	Arable & stream.
"	817	·826	Houses, garden, yard, &c.
"	818	1·365	Public road.
"	819	·848	House, gardens, arable, & waste.
"	820	2·188	Arable.
"	821	·483	Houses, gardens, arable, & waste.
"	822	1·040	Houses, garden, yard, &c.
"	823	2·944	Houses, garden, yard, &c.
"	824	·690	Houses, garden, yard, &c.
"	825	·740	Nursery, house, & garden.
"	826	·653	Nursery.
"	827	2·002	Houses, garden, road, & waste.
"	828	·472	Garden.
"	829	·899	Houses, yard, & waste.
"	830	·744	Public road.
"	831	1·740	Houses, yard, pond, & waste.
"	832	1·990	Public road.
"	833	1·125	Houses, gardens, yards, &c.
"	834	·769	Houses, yard, pond, & waste.
"	835	3·746	Houses, gardens, yards, &c.
LIII. 11.	836	42·919	Arable.
"	837	·931	Mill dam.
"	838	3·448	Houses, garden, yard, stream, &c.
"	839	·374	Houses, garden, & waste.
		6450·138	<i>Carried forward.</i>

No. of Sheet.	No. on Plan.	Area in Acres.	Description.
		6450·138	<i>Brought forward.</i>
LIII. 11.	840	·238	Houses, garden, & arable.
"	841	6·095	Arable & stream.
"	842	1·569	Rough pasture & stream.
"	843	3·697	Mud.
"	844	·457	Houses, garden, & waste.
"	845	·204	Houses, garden, & waste.
"	846	1·433	Houses, garden, arable, road, &c.
"	847	15·240	Arable.
"	848	11·014	Arable.
"	849	7·391	Arable.
LIII. 12.	850	10·641	Arable.
"	851	3·644	Houses, gardens, &c.
"	852	8·094	Arable & road.
"	853	9·016	Arable & road.
"	854	23·178	Arable.
"	855	1·260	Private road.
"	856	1·575	House, garden, &c.
"	857	·731	Garden & houses.
"	858	8·331	Arable, road, wood, &c.
"	859	5·328	Arable, pond, & wood.
"	860	·818	Garden.
"	861	14·791	Arable.
"	862	19·833	Arable.
"	863	23·435	Arable & road.
"	864	2·663	Ornamental ground.
"	865	5·196	Houses, garden, &c.
"	866	·695	Private road.
"	867	32·212	Arable.
"	868	3·012	Quarry.
"	869	·564	Houses, garden, yard, & waste.
"	870	28·116	Arable.
"	871	4·579	Rough pasture.
"	872	3·667	Arable & rough pasture.
"	873	1·471	Arable.
"	874	9·115	Arable, embankment, & road.
"	875	1·121	Houses, gardens, yards, & waste.
"	876	5·084	House, garden, &c.
"	877	·458	Houses & gardens.
"	878	1·649	Houses, garden, yard, arable, &c.
"	879	·120	House, garden, & waste.
"	880	52·685	Arable.
"	881	10·332	Turnpike road.
"	882	7·418	Arable & wood.
"	883	2·867	Arable.
"	884	7·488	House, garden, &c.
"	885	3·449	House, garden, &c.
"	886	4·933	Cemetery.
"	887	·410	Public road.
"	888	4·220	House, garden, &c.
"	889	·587	Garden.
		6822·262	<i>Carried forward.</i>

No. of Sheet.	No. on Plan.	Area in Acres.	Description.
LIII. 12.	890	6822·262	<i>Brought forward.</i>
"	891	1·957	Ornamental ground.
"	892	4·958	House & ornamental ground.
"	893	·815	Ornamental ground.
"	894	·377	House, garden, &c.
"	895	24·464	Arable.
"	896	2·445	Houses, garden, & road.
"	897	·436	Rough pasture.
"	898	1·291	Houses, gardens, &c.
"	899	3·738	Houses, gardens, &c.
"	900	15·073	Railway.
"	901	6·818	Rough pasture & furze.
LIV. 9.	902	956·249	Foreshore.
"	903	2·168	Arable.
"	904	1·796	Houses, garden, arable, road, &c.
"	905	2·707	Ornamental ground.
"	906	1·205	House, garden, &c.
"	907	1·063	Garden.
"	908	3·677	Arable.
"	909	·780	Arable.
"	910	·757	House, garden, & waste.
"	911	13·341	Arable.
"	912	2·049	House, garden, &c.
"	913	2·296	House, garden, &c.
"	914	1·395	Arable.
"	915	2·155	Arable.
"	916	·516	Public road.
"	917	1·585	House, garden, &c.
"	918	2·778	Houses, gardens, arable, road, &c.
"	919	8·199	Houses, nursery, &c.
"	920	1·363	Quarry.
"	921	1·764	House, garden, arable, & waste.
"	922	1·152	House, garden, &c.
"	923	2·410	House & garden.
"	924	1·515	Houses, garden, arable, &c.
"	925	2·672	Houses, gardens, yard, &c.
"	926	3·462	Houses, yards, gardens, &c.
"	927	11·899	Houses, gardens, yards, &c.
"	928	1·431	Houses, garden, &c.
"	929	2·179	Houses, gardens, yards, &c.
"	930	2·126	Arable, road, & houses.
"	931	1·449	Arable & stream.
"	932	1·606	Houses, gardens, &c.
"	933	·275	Garden.
"	934	·109	House, garden, & waste.
"	935	1·538	Houses & garden.
"	936	5·166	Nursery (part of).
"	937	·427	Private road.
"	938	4·033	Nursery (part of).
"	939	·630	Avenue & house.
"		1·150	Houses, garden, &c.
		7937·706	<i>Carried forward.</i>

No. of Sheet.	No. on Plan.	Area in Acres.	Description.
LIV. 9.	940	7937·706	<i>Brought forward.</i>
„	941	5·446	Gardens & street.
„	942	·563	Houses & garden.
„	943	2·188	Turnpike road.
„	944	7·586	Houses, gardens, yard, road, &c.
„	945	3·917	Houses, gardens, yards, road, &c.
„	946	1·763	Public road (part of).
„	947	2·492	Arable.
„	948	3·646	Houses, gardens, yards, &c.
„	949	·242	Public road.
„	950	6·119	Houses, gardens, yard, &c.
„	951	·374	Arable.
„	952	4·058	Mud.
„	953	·642	Arable.
„	954	1·444	Gardens.
„	955	1·730	Houses & garden.
„	956	7·682	House & garden.
„	957	·506	Shepherd's House.
„	958	6·014	Houses, gardens, pond, arable, &c.
„	959	10·093	Houses, gardens, yards, &c.
„	960	14·230	Magdalene Green.
„	961	5·542	Mud.
„	962	·501	Public road.
„	963	3·024	Houses, gardens, yards, &c.
„	964	·406	Public road.
„	965	3·594	Houses, gardens, yards, &c.
„	966	·538	Public road.
„	967	3·223	Houses, gardens, yards, &c.
„	968	3·262	Houses, gardens, yards, &c.
„	969	2·103	Houses, gardens, yards, &c.
„	970	·855	Public road.
„	971	2·388	Houses, garden, &c.
„	972	2·317	Houses, garden, yards, arable, &c.
„	973	·963	Houses, gardens, yards, &c.
„	974	·889	Houses, gardens, & waste.
„	975	1·160	Mud.
„		·198	Arable.
		8049·404	Total area of the portion of the parish of Liff & Benvie, in Forfarshire.

RECAPITULATION.

AREA IN ACRES.	6931·553	Land.
	123·472	Public roads.
	15·073	Railways.
	956·249	Foreshore.
	14·457	Mud.
	8·600	Water.
	8049·404	Total area of the portion of the parish of Liff & Benvie, in Forfarshire.
	471·828	Area of the portion of the parish within the Municipal Boundary.
	1514·863	Area of the portion of the parish within the Parliamentary Boundary, exclu- sive of the portion within the Mu- nicipal Boundary.
	1986·691	Total area of the portion within the Parliamentary Boundary.

N.B.—The County Boundary runs through the Parish of Liff and Benvie. 8049·404 is the area of the portion of the Parish in Forfarshire—the other portion being in Perthshire.

INDEX TO PLACES

IN THE

PARISH OF LIFF & BENVIE.

IN THE

COUNTY OF FORFAR.

Name of Place.	No. of Sheet.		Descriptive Remarks.
	6 inch scale.	25·344 in. scale.	
Airdlaw Cottages.	LIII.	4	
Balgarthno.	„	7	A farm house.
Bullion.	„	7	A farm house.
Bullionfield Paper Works.	„	7	
Black Wood.	XLIX.	16	
Benvie.	LIII.	6	A small hamlet & a farm house.
Blairhall.	„	6	Three small cottages.
Balruddery House.	„	2	
Balruddery Den.	„	2	
Birkhill Fens.	XLIX.	15	A number of houses.
Browhead Cottage.	„	15	
Blairfield.	„	15	A small house.
Blairfield.	„	15	A small house.
Backmuir of Liff.	„	15	A number of houses with
Browhead Wood.	„	15	land attached.
Backmuir Wood.	„	15	
Balruddery.	LIII.	1	A farm house.
Clement Park.	„	4	A dwelling house.
Camperdown House.	„	3	A mansion.
Church.	„	2	
Dryburgh.	„	4	A farm house.
Dryburgh Check T.P.	„	4	
Denhead.	„	7	A small hamlet.
Den Mill.	„	7	
Dighty Water.	XLIX.	11	
Dundee.	LIII.	8 & 12	
	LIV.	5 & 9	
Flocklones.	LIII.	6	A dwelling house.
Fowlis Burn.	„	6	
Fowlis Den.	„	2	
Gray House.	„	3	A mansion.
Gourdie.	„	3	A farm house.
Gowrichill.	„	7	A small farm house.
Gallow Hill.	XLIX.	16	

Name of Place.	No. of Sheet.		Descriptive Remarks.
	6 inch scale.	25·344 in. scale.	
Gray Den.	LIII.	2	A wooded hollow.
Harefield House.	„	4	
Invergowrie Mill.	„	11	(Flour.)
Invergowrie Loan.	„	11	A few small cottages.
Kirkton of Liff.	„	2	A farm house.
Kings Cross.	LIV.	1	
Kings Cross Cottage.	„	1	
Loch of Liff.	XLIX.	14	A large farm house.
Liff.	LIII.	2	A small village.
Liff Burn.	„	2	
Ladyfield.	„	1	Two small cottages.
Mains of Gray.	„	3	A farm house.
Manse.	„	2	
Muirhead.	XLIX.	15	A small village.
Mill Farm.	LIII.	11	A dwelling house.
North Mains of Liff.	XLIX.	14	A small farm house.
New Mill of Gray.	LIII.	7	
Pyotdykes.	XLIX.	15	A small farm house.
Stoneyrooves.	LIII.	3	A farm house.
School.	„	3	
Stoneyrooves.	XLIX.	15	A few houses.
Westmarch.	„	14	A small farm house.
Whitelawston.	LIII.	3	A farm house.
West Green.	„	3	A farm house.
Woodside.	XLIX.	15	

AGENTS FOR THE SALE

OF THE

ORDNANCE PLANS.

ENGLAND.

LONDON.	{	Mr. J. Arrowsmith, 10, Soho Square, W.
		Messrs. Letts, Son & Co., 8, Royal Exchange, E.C.
		Messrs. Longman & Co., Paternoster Row, E.C.
		Mr. E. Stanford, 6, Charing Cross, S.W.
		Messrs. Vacher & Son, 29, Parliament Street, S.W.
		Messrs. Webster & Co., 60, Piccadilly, W.
	{	Messrs. G. Philip & Son, 32, Fleet Street, E.C.; & L'pool.
		Mr. J. Wyld, Charing Cross.
	{	Dr. J. J. Whitty, C.E., 35, Parliament Street, S.W
APPLEBY.		Mr. J. Whitehead.
ALNWICK.		Mr. M. Smith.
BATH.		Messrs. Sims & Son.
BIRMINGHAM.		Messrs. Napper & Wright.
BEVERLEY.		Mr. John Kemp.
BOLTON.		Mr. H. Bradbury.
BRISTOL.		Mr. John Lavars.
BISHOP AUCKLAND		Mr. M. Braithwaite.
BARNARD CASTLE.		Messrs. J. & R. W. Atkinson.
CLEVELAND, York-	{	M. George Dixon.
shire.		
CARDIFF.		Mr. Hugh Bird.
CARLISLE.		Messrs. Thurnam & Sons.
COVENTRY.		Mr. Edward Wright.
CHELMSFORD.		Mr. Thomas B. Arthy.
DARLINGTON.		Mr. H. Penney.
DURHAM.		Mr. George Andrews.
FAREHAM.		Mr. George Sutton.
GLOUCESTER.		Messrs. G. J. Wait & Co.
GREAT AYTON, nr.	{	Mr. G. Dixon.
Stokesley, York-		
shire.		
HARTLEPOOL.		Messrs. Pearson & Co.
HUDDERSFIELD. ..		Mr. A. L. Peace.
HULL.		Mr. J. W. Leng.
KIRKBY LONSDALE		Mr. R. Morphet.
KENDAL.		Mr. T. Atkinson.
KESWICK.		Mr. James Mayo.
LIVERPOOL.	{	Messrs. G. Philip & Son.
		Messrs. Webb & Hunt.
		Mr. J. R. Isaac.
LEEDS.		Mr. J. Smith.
LONGTON.		Mr. F. S. Wright.
LONGPORT, Staff..		Mr. Evans.
MALTON.		Mr. H. Smithson.
MANCHESTER.	{	Mr. G. Simms.
		Mr. W. T. Hansbrow, 59, King Street.
NORTH SHIELDS..		Messrs. Phillipson & Hare.
NORWICH.		Mr. H. Pigg.

AGENTS, ENGLAND—CONTINUED.

NEWCASTLE.....	Mr. R. Turner.
NOTTINGHAM	Mr. R. Sutton.
OLDHAM	Mr. John Hirst.
OXFORD	Messrs. Spiers & Son.
PENRITH.....	Mr. B. T. Sweeten.
PORTSMOUTH	Mr. W. H. Charpentier.
PLYMOUTH	Mr. J. Land.
PRESTON	Mr. R. Veevers.
READING.....	Mr. G. Lovejoy.
ROCHDALE	Mr. E. Wrigley.
RICHMOND, York- shire	} Mr. J. Bell.
RIPON	
SCARBOROUGH.....	Messrs. Johnston & Co.
SETTLE	Mr. S. W. Theakstone.
SHEFFIELD.....	Mr. J. Wildman.
SWANSEA.....	Mr. H. Pawson.
STOCKTON-ON-TEES	Mr. E. Pearce.
SOUTHAMPTON ..	Messrs. Jennett & Co.
SUNDERLAND	Mr. W. Sharland.
THIRSK	Mr. H. J. Dixon.
ULVERSTON.....	Mr. W. Bransby.
WAKEFIELD	Mr. Soulby.
WIGAN	Messrs. Hicks & Allen.
WHITEHAVEN.....	Mr. S. G. Bucknall.
WINDERMERE.....	Messrs. Callender & Dixon.
YORK	Mr. J. Garnett.
	Mr. J. Glaisby.

SCOTLAND.

EDINBURGH.....	{ Messrs. Johnston, 4, St. Andrew Square. Messrs. Black, North Bridge. Mr. T. C. Jack, Princes Street.
AYR	
ABERDEEN	
AIRDRIE, Lanarksh	Mr. John Dick.
ANNAN.....	Messrs. Keith & Gibb.
BATHGATE	Mr. Thomas Forsyth.
CUPAR	Mr. William Cuthbertson.
DUMFRIES	Mr. J. Johnston.
DUNFERMLINE ..	Mr. S. Robinson.
DUNSE	Mr. Sinclair.
DUNDEE	Messrs. Miller & Son.
GLASGOW.....	{ Messrs. J. Smith & Son. Messrs. J. Lumsden & Son.
HADDINGTON.....	
HAWICK	Mr. J. Millen.
JEDBURGH	Mr. William Syme.
KIRKCALDY.....	Messrs. A. & W. Easton.
KIRKCUDBRIGHT..	Mr. J. J. Wilson.
KELSO	Mr. J. Nicholson.
LINLITHGOW	Mr. J. H. Rutherford.
NEWTON STEWART	Mr. A. Waldie.
MOFFAT	Mr. A. Waldie.
PEEBLES	Miss A. Watson.
PAISLEY	Mr. William Muir.
SELKIRK	Mr. R. Stirling.
STIRLING.....	Mr. William McIntyre.
	Mr. G. Lewis.
	Mr. Robert S. Shearer.

AGENTS FOR THE SALE

OF THE

ORDNANCE PLANS.

IRELAND.

DUBLIN	<div style="display: inline-block; vertical-align: middle; font-size: 3em; line-height: 1;">{</div> <div style="display: inline-block; vertical-align: middle;"> Messrs. Hodges & Smith, Grafton Street. Messrs. Brassington & Gale, 6, Bachelor's Walk. Dr. J. J. Whitty, C.E.; and at London. Messrs. Thom & Son, 87 & 88, Abbey Street. </div>
ARMAGH	Mr. John McWatters.
ATHLONE	Mr. James Martin.
BELFAST	Mr. James Magill.
CORK	Mr. Francis Guy.
CARLOW	Mr. Thomas Edwards.
CAVAN	Mr. John Fegan.
CLONMELL	Mr. James O'Neill.
DROGHEDA	Mr. Michael Daly.
ENNISKILLEN	Mr. William Trimble.
GALWAY	Mr. Thomas Croker.
KILKENNY	Mr. William Nicholson.
LONDONDERRY ..	Mr. Hempton.
MALLOW	Mr. Joseph Johns.
MULLINGAR	Mr. Sampson Wallis.
NEWRY	Mr. Robert Greer.
OMAGH	Mr. John Nelis.
WATERFORD	Mr. Thomas S. Harvey.
WEXFORD	Mr. F. S. Davis.

RECORDS OF THE

CHURCH

of the
First Church of Christ
in the City of New York
from 1800 to 1850
Incorporated 1800
The records of the
Church of Christ
in the City of New York
from 1800 to 1850
are preserved in the
archives of the
First Church of Christ
in the City of New York
The records of the
Church of Christ
in the City of New York
from 1800 to 1850
are preserved in the
archives of the
First Church of Christ
in the City of New York



ORDNANCE SURVEY OF SCOTLAND.

BOOK OF REFERENCE TO THE PLAN

OF THE

PARISH OF LILLIESLEAF,

IN THE

COUNTY OF ROXBURGH.

CONTAINING 6707·429 ACRES,

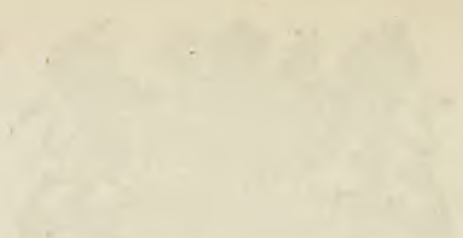
COLONEL SIR HENRY JAMES, R.E., F.R.S., F.G.S., &c.

SUPERINTENDENT OF THE ORDNANCE SURVEY.

PRINTED AT THE ORDNANCE SURVEY OFFICE, SOUTHAMPTON.

1861.

Price One Shilling and Sixpence.



UNIVERSITY OF STUTTGART

DEPARTMENT OF THE HISTORY

OF THE

UNIVERSITY OF STUTTGART

OF THE

UNIVERSITY OF STUTTGART

UNIVERSITY OF STUTTGART

UNIVERSITY OF STUTTGART

UNIVERSITY OF STUTTGART

UNIVERSITY OF STUTTGART

UNIVERSITY OF STUTTGART

UNIVERSITY OF STUTTGART

UNIVERSITY OF STUTTGART

th on
y ap-
inch

rea of

n this

ed are

thus—

sheet
efore
erals

on the

.. **W**

.. **T**

.. **T**

con

requent

ls:—

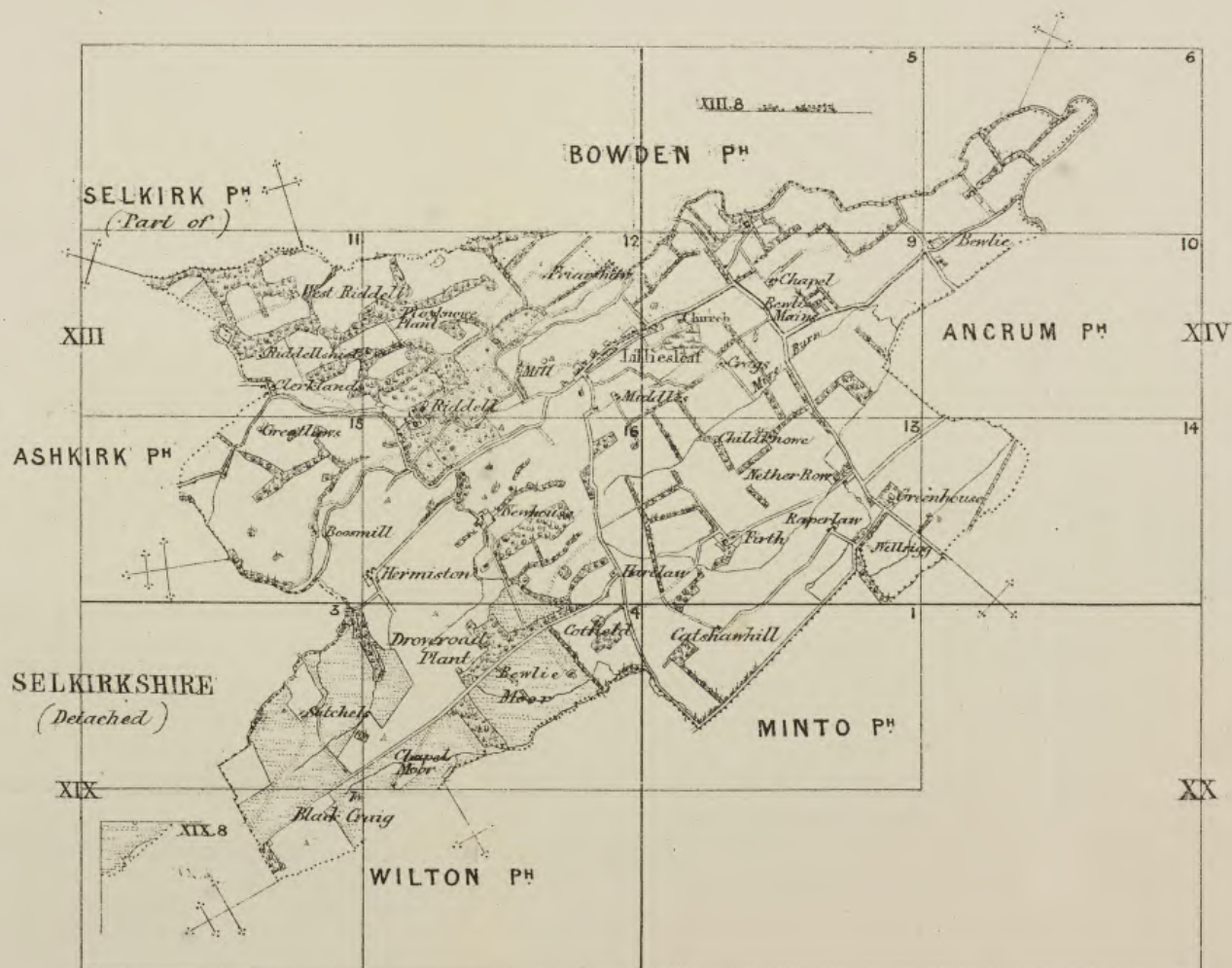
C. F.
T. C.
C. W.
Def.
T. S.

Where a change occurs in the boundaries, the symbol [o—o] is used to shew the part at which the change takes place.

PARISH OF LILLIESLEAF

INDEX TO THE SHEETS

Scale 1 Inch to a Mile



SURVEYED BY MAJOR BURNABY. R.E.

Published in 14 Sheets at 2/6 each.

Zincographed and Printed under the direction of Captⁿ A. de C. Scott. R.E.

THE GREAT WALL

OF THE GREAT WALL

2



EXPLANATORY REMARKS.

The Scale of the Parish Plans is the 1-2500th of the actual length on the ground, and is equal to 25·344 inches to a mile, which is very approximately equal to one square inch to one acre, the square of 1·0018 inch being equal to one acre.

The length of each sheet is $1\frac{1}{2}$ miles, and the width 1 mile, the area of each sheet is therefore 960 acres.

Each enclosure has a reference number to the area which is given in this Book.

The Braces (*f*) on the plans are to indicate that the spaces so braced are included under the same reference number.

The Altitudes in feet above the Mean Level of the Sea are written thus—31·4.

The Scale of the Plans of the County is 6 inches to a mile, and each sheet contains the same area as 16 sheets of the Parish Plans. There is therefore a double reference number to each sheet, as VI. 9., the Roman Numerals referring to the County Plans, the Arabic Figures to the Parish Plans.

The following are the characters employed on the Ordnance Plans on the Scales of 1-2500, and 6 inches to a mile:—

County Names	Ⓒ	Hundreds or Wards	W
Parishes	P	Townships	T
Extra Parochial	E	Division of Townships	T
Antiquities	<div style="display: flex; align-items: center;"> <div style="font-size: 3em; margin-right: 10px;">{</div> <div> <p>ROMAN</p> <p>Druidical or Saxon</p> <p>Norman or Subsequent</p> </div> </div>		

The descriptions of the boundaries are shewn by the following initials:—

Centre of Stream	C. S.	Centre of Fence	C. F.
Centre of Road	C. R.	Top of Cop	T. C.
Side of Stream or Drain S. S. or S. D.		Centre of Wall	C. W.
Root of Hedge	R. H.	Defaced	Def.
Face of Wall	F. W.	Track of Stream	T. S.
Undefined			Und.

Where a change occurs in the boundaries, the symbol [o—o] is used to shew the part at which the change takes place.

RECEIVED

The Board of the
has received
the sum of
for the

The
has been
and the

The
has been
and the

The
has been
and the

The
has been
and the

The
has been
and the

The
has been
and the

The
has been
and the

The
has been
and the

The
has been
and the

The
has been
and the

The
has been
and the

The
has been
and the

The
has been
and the

The
has been
and the

The
has been
and the

The
has been
and the

The
has been
and the

TABLE

FOR CONVERTING DECIMAL PARTS OF AN ACRE INTO ROODS AND PERCHES.

PERCHES.	0 ROOD.	1 ROOD.	2 ROODS.	3 ROODS.
0	0·000	0·250	0·500	0·750
1	0·006	0·256	0·506	0·756
2	0·012	0·262	0·512	0·762
3	0·019	0·269	0·519	0·769
4	0·025	0·275	0·525	0·775
5	0·031	0·281	0·531	0·781
6	0·037	0·287	0·537	0·787
7	0·044	0·294	0·544	0·794
8	0·050	0·300	0·550	0·800
9	0·056	0·306	0·556	0·806
10	0·062	0·312	0·562	0·812
11	0·069	0·319	0·569	0·819
12	0·075	0·325	0·575	0·825
13	0·081	0·331	0·581	0·831
14	0·087	0·337	0·587	0·837
15	0·094	0·344	0·594	0·844
16	0·100	0·350	0·600	0·850
17	0·106	0·356	0·606	0·856
18	0·112	0·362	0·612	0·862
19	0·119	0·369	0·619	0·869
20	0·125	0·375	0·625	0·875
21	0·131	0·381	0·631	0·881
22	0·137	0·387	0·637	0·887
23	0·144	0·394	0·644	0·894
24	0·150	0·400	0·650	0·900
25	0·156	0·406	0·656	0·906
26	0·162	0·412	0·662	0·912
27	0·169	0·419	0·669	0·919
28	0·175	0·425	0·675	0·925
29	0·181	0·431	0·681	0·931
30	0·187	0·437	0·687	0·937
31	0·194	0·444	0·694	0·944
32	0·200	0·450	0·700	0·950
33	0·206	0·456	0·706	0·956
34	0·212	0·462	0·712	0·962
35	0·219	0·469	0·719	0·969
36	0·225	0·475	0·725	0·975
37	0·231	0·481	0·731	0·981
38	0·237	0·487	0·737	0·987
39	0·244	0·494	0·744	0·994
40	0·250	0·500	0·750	1·000

N.B.—To convert Decimal Fractions of an Acre into Roods and Perches, multiply the decimal first by 4 and then by 40, preserving the same number of decimals in the product.

EXAMPLE 1.

633·357 Acres.

4

1·428

40

A. R. P.
633 1 17 17·120

EXAMPLE 2.

527·013 Acres.

4

·052

40

A. R. P.
527 0 2 2·080

TABLE

Showing the results of the various experiments conducted at the Agricultural Station, during the year 1887.

Experiment	1	2	3	4
1	100	100	100	100
2	100	100	100	100
3	100	100	100	100
4	100	100	100	100
5	100	100	100	100
6	100	100	100	100
7	100	100	100	100
8	100	100	100	100
9	100	100	100	100
10	100	100	100	100
11	100	100	100	100
12	100	100	100	100
13	100	100	100	100
14	100	100	100	100
15	100	100	100	100
16	100	100	100	100
17	100	100	100	100
18	100	100	100	100
19	100	100	100	100
20	100	100	100	100
21	100	100	100	100
22	100	100	100	100
23	100	100	100	100
24	100	100	100	100
25	100	100	100	100
26	100	100	100	100
27	100	100	100	100
28	100	100	100	100
29	100	100	100	100
30	100	100	100	100
31	100	100	100	100
32	100	100	100	100
33	100	100	100	100
34	100	100	100	100
35	100	100	100	100
36	100	100	100	100
37	100	100	100	100
38	100	100	100	100
39	100	100	100	100
40	100	100	100	100
41	100	100	100	100
42	100	100	100	100
43	100	100	100	100
44	100	100	100	100
45	100	100	100	100
46	100	100	100	100
47	100	100	100	100
48	100	100	100	100
49	100	100	100	100
50	100	100	100	100

By order of the Board of Agriculture, the undersigned, Secretary of the Board, has caused this Table to be printed and bound in accordance with the resolution of the Board, passed at its meeting on the 10th day of March, 1887.

PARISH OF LILLIESLEAF,

IN THE

COUNTY OF ROXBURGH.

No. of Sheet.	No. on Plan.	Area in Acres.	Description.
XIV. 6.	1	·514	Plantation.
"	2	·004	Small Island (rough pasture).
"	3	·275	Rough pasture.
"	4	17·246	Arable.
"	5	2·455	Plantation.
"	6	·280	Rough pasture.
"	7	11·804	Arable.
"	8	·236	Rough pasture.
"	9	·578	Plantation.
"	10	17·780	Arable & road.
"	11	·494	Rough pasture.
"	12	18·449	Arable & road.
"	13	1·209	Plantation.
"	14	2·091	Plantation.
"	14a	1·258	Plantation.
"	15	9·916	Arable.
"	16	·163	Rough pasture.
"	17	11·059	Arable.
"	18	·318	Rough pasture.
"	19	2·523	Plantation.
"	20	17·451	Arable.
"	21	·184	Rough pasture.
"	22	·045	Island. } Rough pasture.
"	23	·023	Island. }
"	24	·037	Rough pasture.
"	25	·408	Rough pasture.
"	26	22·098	Arable & footroad. }
"	27	·417	Private road. }
"	28	·662	Farmsteading. }
"	29	·404	House & garden. }
"	30	·067	Houses & yard. }
"	31	1·355	Pasture & road. }
"	32	·270	Pasture.
"	33	18·032	Arable.
"	34	·304	Arable.
XIV. 5.	35	·532	Plantation.
"	36	13·078	Pasture & road.
"	37	·169	Wood.
"	38	·849	Farmsteading.
"	39	·980	Ornamental wood.
		176·017	Carried forward.

No. of Sheet.	No. on Plan.	Area in Acres.	Description.
		176·017	<i>Brought forward.</i>
XIV. 5.	40	·365	Hothouse & garden.
"	41	1·822	Garden.
"	42	5·099	Arable.
"	43	10·539	Arable.
"	44	2·476	Plantation.
"	45	12·553	Arable.
"	46	·499	Rough pasture.
"	47	4·905	Arable.
"	48	11·086	Arable & stream.
XIV. 6.	49	2·294	Plantation.
"	50	8·089	Arable.
"	51	17·884	Arable.
"	52	·240	House & gardens.
"	53	14·520	Arable & road.
XIV. 5.	54	·153	Plantation.
"	55	9·576	Arable.
"	56	8·290	Arable & road.
"	57	13·080	Plantation & roads.
"	58	7·875	Arable.
"	59	8·861	Arable.
"	60	8·940	Arable.
"	61	2·088	Plantation.
"	62	11·740	Arable & streams.
"	63	11·644	Arable & stream.
"	64	·973	Public road.
XIV. 6.	65	8·559	Arable.
"	66	10·815	Arable.
"	67	2·877	Public road.
"	68	13·816	Arable.
XIII. 12.	69	22·200	Plantation & roads.
XIII. 8.	70	2·016	Rough pasture.
XIII. 12.	71	12·832	Arable.
"	72	13·047	Arable.
"	72 ^a	·578	Private road.
"	73	11·301	Arable.
XIII. 8.	74	·016	Arable.
"	75	2·646	Arable.
XIV. 9.	76	·555	Plantation.
XIV. 5.	77	·665	Plantation.
XIV. 9.	78	15·396	Arable.
"	79	1·836	Public road.
"	80	10·379	Arable & double fence.
"	81	1·080	Private road.
"	82	9·865	Arable.
"	83	5·234	Plantation.
"	84	10·637	Arable, road, & small pond.
"	85	7·868	Arable.
"	86	·060	Sheep pen.
"	87	12·306	Arable & double fence.
"	88	6·255	Plantation & roads.
		534·447	<i>Carried forward.</i>

No. of Sheet.	No. on Plan.	Area in Acres.	Description.
		534·447	<i>Brought forward.</i>
XIV. 9.	89	6·989	Arable.
"	90	6·651	Arable.
"	91	6·719	Arable.
XIV. 10.	92	·464	Arable.
"	93	·367	Plantation.
"	94	·142	Yard.
"	95	1·355	Bewlie, house, garden, &c.
"	96	·149	Garden.
"	97	·460	Garden.
"	98	·146	Garden.
"	99	1·361	Arable.
"	100	·011	House.
"	101	·022	House.
"	102	19·429	Arable.
"	103	·069	Pond.
"	104	·205	Pond.
"	105	2·933	Rough pasture.
"	106	1·077	Rough pasture.
"	107	15·645	Arable.
XIII. 11.	108	46·499	Plantation & roads.
"	109	·160	Old quarry.
"	110	35·178	Arable.
"	111	2·084	Plantation & stream.
"	112	2·041	Rough pasture & stream.
"	113	·391	Plantation.
"	114	·617	Plantation.
XIII. 12.	115	29·226	Arable & stream.
"	116	5·799	Plantation.
"	117	2·078	Pond.
"	118	4·837	Rough pasture.
"	119	31·505	Arable, stream, & road.
"	120	22·877	Arable & road.
"	121	16·417	Arable & roads.
"	122	16·127	Arable & roads.
"	123	·539	Friarshaw, houses, & garden.
"	124	11·503	Arable & stream.
"	125	11·370	Arable.
"	126	1·001	Plantation & stream.
"	127	2·012	Plantation.
"	128	·114	Garden.
"	129	2·398	Arable.
"	130	·339	Plantation.
XIV. 9.	131	3·600	Arable.
"	132	·218	Rough pasture]
"	133	14·291	Arable.
"	134	1·029	Plantation.
"	135	·031	Pasture.
"	136	·033	Pasture.
"	137	14·888	Arable.
"	138	4·366	Plantation.
		882·209	<i>Carried forward.</i>

No. of Sheet.	No. on Plan.	Area in Acres.	Description.
		882.209	<i>Brought forward.</i>
XIV. 9.	139	14.684	Arable.
"	140	14.658	Arable.
"	141	2.201	Plantation.
"	142	.108	Lodge & garden.
"	143	9.014	Arable & double fence.
"	144	.570	Plantation.
"	145	1.051	Plantation.
"	146	.799	Plantation.
"	147	7.233	Arable & road.
"	148	11.346	Arable.
"	149	12.404	Arable & road.
"	150	.333	Rough pasture.
"	151	.645	Arable & road.
"	152	.782	Farmsteading (Chapel).
"	153	3.069	Arable.
"	154	16.033	Arable.
"	155	4.710	Arable & double fence.
"	156	.334	Private road.
"	157	12.434	Arable & double fence.
"	158	12.644	Arable.
"	159	18.220	Arable.
"	160	17.058	Arable.
"	161	13.462	Arable & rough pasture.
"	162	.303	House, garden, & yard.
XIV. 10.	163	.187	Pond.
"	164	.126	Rough pasture (three pieces).
"	165	.253	Mill pond.
"	166	1.059	Farmsteading.
"	167	15.063	Arable.
XIII. 11.	168	10.619	Arable & footroad.
"	169	17.531	Rough pasture & roads.
"	170	.062	Private road.
"	171	.824	Plantation.
"	172	26.220	Arable & road.
"	173	.571	Plantation.
"	174	12.758	Arable & road.
"	175	8.426	Arable & road.
"	176	.326	Plantation.
"	177	.978	West Riddell, farmsteading, &c.
"	178	1.971	Plantation & stream.
"	179	24.631	Arable & stream.
"	180	12.120	Arable & double fence.
XIII. 12.	181	12.033	Arable.
"	182	.812	Rough pasture.
"	183	14.462	Plantation.
"	184	.231	Rough pasture.
"	185	12.676	Plantation.
"	186	1.187	Plantation.
"	187	.517	Plantation.
"	188	12.328	Arable & double fence.
		1244.275	<i>Carried forward.</i>

No. of Sheet.	No. on Plan.	Area in Acres.	Description.
		1244·275	<i>Brought forward.</i>
XIII. 12.	189	12·325	Arable.
"	190	11·185	Arable, road, & double fence.
"	191	11·730	Arable & road.
"	192	·081	Private road.
"	193	·791	Plantation.
"	194	·060	Private road.
"	195	3·503	Plantation & streams.
"	196	14·138	Arable, stream, & road.
"	196a	1·962	Plantation.
"	197	7·975	Arable & stream.
"	198	7·366	Arable.
"	199	8·004	Pasture.
"	200	2·477	Arable.
"	201	·629	Public road.
"	202	2·088	Arable.
XIV. 9.	203	·412	Plantation.
"	204	14·075	Arable.
"	205	16·954	Arable.
"	206	13·665	Arable.
"	207	·670	Plantation.
"	208	·271	Plantation.
"	209	·100	House & garden.
"	210	3·332	Arable & roads.
"	211	·639	Farmsteading.
"	212	·354	Private road.
"	213	2·069	Arable.
"	213a	·734	Arable & road.
"	214	·321	Bewlie Mains, house & garden.
"	215	·831	Plantation.
"	216	10·993	Arable.
"	217	·330	Two quarries.
"	218	14·700	Arable & stream.
"	219	16·300	Arable & streams.
"	220	·218	Arable.
XIV. 10.	221	·242	Arable & half of stream.
"	222	·158	Arable & half of stream.
"	223	17·542	Arable.
"	224	4·901	Arable.
"	225	·172	Rough pasture.
"	226	·840	Pond.
XIII. 11.	227	1·040	Riddellshiel Loch.
"	228	6·017	Plantation & roads.
"	229	6·934	Plantation.
"	230	4·119	Plantation & roads.
"	231	8·177	Plantation & roads.
"	232	14·442	Arable & road.
"	233	9·282	Plantation & road.
XIII. 12.	234	·302	Rough pasture.
"	235	3·674	Plantation & road.
"	236	22·444	Arable.
		1525·843	<i>Carried forward.</i>

No. of Sheet.	No. on Plan.	Area in Acres.	Description.
		1525·843	<i>Brought forward.</i>
XIII. 12.	237	21·071	Arable, road, & double fence.
"	238	3·742	Plantation & stream.
"	239	·967	Plantation & stream.
"	240	18·472	Arable & road.
"	241	5·949	Plantation & stream.
"	242	1·929	Plantation & stream.
"	243	17·218	Park.
"	244	·276	Plantation.
"	245	10·059	Pasture.
"	246	·278	Plantation.
"	247	·298	Pasture.
"	248	4·267	Arable.
"	249	7·808	Arable.
"	250	2·086	Arable.
"	251	2·735	Arable & road.
"	252	14·998	Arable.
"	253	9·077	Arable.
"	254	·555	Rough pasture.
"	255	·738	Arable.
"	256	·980	Arable.
XIV. 9.	257	1·890	Arable.
XIII. 12.	258	·592	Arable.
XIV. 9.	259	4·660	Arable.
"	260	5·844	Arable.
"	261	·072	Arable.
"	262	·317	Arable.
"	263	1·308	Burial ground.
"	264	1·943	Pasture.
"	265	·039	Church.
"	267	14·441	Arable.
"	268	18·907	Marsh.
"	269	1·138	Arable.
"	270	7·105	Arable.
"	271	·872	Plantation.
"	272	7·209	Arable.
"	273	·149	Rough pasture.
"	274	7·430	Arable.
"	275	·595	Private road.
"	276	17·134	Arable.
"	277	26·730	Arable, stream, & road.
"	278	·232	Rough pasture & stream.
XIII. 11.	279	·413	Rough pasture.
"	280	·083	Mill pond (half of).
"	281	·172	Plantation & stream.
"	282	·235	Plantation & stream.
"	283	8·780	Arable & stream.
"	284	·740	House & pasture.
"	285	22·240	Arable & double fences.
"	286	12·653	Arable, road, & double fence.
"	287	21·182	Plantation, streams, & roads.
		1834·451	<i>Carried forward.</i>

No of Sheet.	No. on Plan.	Area in Acres.	Description.
		1834.451	<i>Brought forward.</i>
XII. 12.	288	15.492	Arable.
XIII. 3.	289	7.551	Arable.
XIII 12.	290	.184	Pasture.
"	291	27.339	Plantation, streams, & roads.
"	292	.842	Plantation & stream.
"	292a	1.104	Private road.
"	293	.015	House.
"	294	3.260	Pasture & stream.
"	295	3.299	Pasture.
"	296	15.452	Plantation, streams, & roads.
"	297	.669	Plantation & mausoleum.
"	298	.311	Plantation (two pieces).
"	299	39.794	Park.
"	300	1.931	Plantation & stream.
"	301	27.824	Ale Water.
"	302	.729	Pasture.
"	303	10.199	Arable & stream.
"	304	8.395	Arable.
"	305	.854	Riddell Mill, garden & yard.
"	306	7.576	Arable.
"	307	1.035	Plantation & stream.
"	308	.429	Plantation.
"	309	12.512	Arable & double fence.
"	310	10.754	Arable.
"	311	.458	Plantation.
"	312	9.127	Arable.
"	313	4.517	Arable.
"	314	.098	Arable.
"	315	2.080	Arable.
"	316	.582	Arable.
"	317	.536	House, garden, & farmsteading.
"	318	.118	Private road.
"	319	.229	Pasture.
"	320	2.316	Houses, gardens, yards, & frontage
"	321	.139	House & yard.
"	322	.009	House.
"	323	.480	Waste.
"	324	.069	Plantation.
"	325	.141	Plantation.
"	326	2.725	Houses, gardens, & yards.
"	327	.691	Houses, gardens, & yards.
"	328	.307	Pasture.
"	329	.732	Pasture.
"	330	.061	Private road.
"	331	.090	House & garden.
"	332	.480	Pasture.
"	333	.638	Houses, gardens, & yard.
"	334	.704	Public road.
"	335	1.278	Houses, gardens, & yards.
"	336	.262	Pasture.
		2060.868	<i>Carried forward.</i>

No. of Sheet.	No. on Plan.	Area in Acres.	Description.
		2060·868	<i>Brought forward.</i>
XIII. 12.	337	1·352	Houses, gardens, & yards.
"	338	1·847	Houses, gardens, & yards.
"	339	·292	Plantation.
XIV. 9.	340	·545	House, garden, & yard.
"	341	·994	Farmsteading & garden.
"	342	·470	Pasture.
"	343	·463	Plantation.
XIII. 12.	344	6·314	Arable.
"	345	5·400	Arable.
"	346	6·080	Arable & road.
"	347	7·037	Arable.
XIV. 9.	348	·157	Private road.
"	349	·757	Marsh & rough pasture.
"	350	1·249	Arable & stream.
"	351	4·071	Arable.
"	352	4·275	Arable.
"	353	7·093	Arable.
"	354	·586	Private road.
"	355	10·280	Arable & stream.
"	356	9·933	Arable & road.
"	357	4·192	Arable & road.
"	358	·851	Crags, house, farmsteading, &c.
"	359	1·262	Plantation.
"	360	8·140	Arable & road.
"	361	7·423	Arable.
"	362	2·087	Plantation.
"	363	7·238	Arable.
"	364	·189	Hillhead, farmsteading & garden.
"	365	4·455	Arable.
"	366	4·975	Arable.
"	367	13·615	Arable & stream.
"	368	6·865	Arable & stream.
"	369	4·525	Arable & stream.
"	370	36·831	Arable & double fence.
"	371	17·825	Arable & double fence.
"	372	1·173	Plantation.
"	373	18·546	Arable & streams.
"	374	18·631	Arable & double fences.
"	375	·911	Plantation.
XIII. 11.	376	·111	Private road.
"	377	·191	Private road.
"	378	·050	House (Clarklands).
"	379	·229	Plantation & stream.
"	380	·110	Plantation & stream.
"	381	·165	Garden.
"	382	·344	Pasture & stream.
"	383	·550	House & garden.
"	384	1·331	Pasture.
"	385	·169	Plantation.
"	386	14·158	Arable & streams.
		2307·205	<i>Carried forward.</i>

No. of Sheet.	No. on Plan.	Area in Acres.	Description.
		2307·205	<i>Brought forward.</i>
XIII. 11.	387	·190	Riddell Cottage.
"	388	11·751	Arable & road.
"	389	21·670	Arable & road.
XIII. 12.	390	·721	Mill pond.
"	391	18·923	Arable & roads.
"	392	·179	Plantation.
"	393	·176	Plantation.
"	394	1·766	Garden.
"	395	·519	Plantation.
"	396	5·109	Arable, stream, & double fence.
"	397	·179	Pasture.
"	398	3·314	Arable & stream.
"	399	·939	Private road.
"	400	7·217	Arable & road.
"	401	·341	Plantation.
"	402	3·968	Arable.
"	403	1·888	Arable.
"	404	1·206	Arable.
"	405	7·574	Arable, road, & double fences.
"	406	·980	West Middles, house, garden, &c.
"	407	8·614	Arable & road.
"	408	9·388	Arable & road.
XIV. 9.	409	2·015	Private road.
"	410	·391	Easter Middles, houses, gardens, &c.
"	411	·472	Arable & stream.
"	412	9·329	Arable & stream.
"	413	13·385	Arable & road.
"	414	·480	Plantation.
"	415	6·878	Arable.
"	416	12·869	Arable.
"	417	·826	Private road.
"	418	7·618	Arable.
"	419	1·310	Plantation.
"	420	18·717	Arable, roads, & stream.
"	421	2·316	Plantation.
"	422	2·589	Plantation.
"	423	·088	Pasture.
"	424	2·300	Plantation.
"	425	7·669	Plantation.
XIII. 12.	426	9·755	Arable & streams.
"	427	·063	Pond.
"	428	·750	Offices & yard.
"	429	·243	Saw mill & yard.
"	430	·518	Houses & drying green.
"	431	2·730	Wood & stream.
"	432	·150	Riddell, house.
"	433	1·948	Wood.
"	434	11·906	Park.
"	435	8·108	Arable & double fence.
"	436	9·469	Arable.
		2548·709	<i>Carried forward.</i>

No. of Sheet.	No. on Plan.	Area in Acres.	Description.
		2548·709	<i>Brought forward.</i>
XIII. 12.	437	·930	Arable & double fence.
"	438	·300	House, garden, & yard.
"	439	·202	House, garden, & yard.
"	440	·824	Pasture.
"	441	6·565	Arable & stream.
"	442	9·684	Arable & stream.
XIV. 9.	443	2·077	Plantation.
"	444	9·102	Arable & road.
"	445	1·026	Plantation.
"	446	13·319	Arable & stream.
"	447	3·009	Plantation.
"	448	3·653	Plantation.
"	449	23·343	Arable & stream.
"	450	30·347	Arable & stream.
XIII. 15.	451	10·983	Arable.
"	452	3·041	Rough pasture.
"	453	2·224	Public road.
"	454	13·526	Arable & road.
"	455	1·067	Rough pasture.
"	456	·210	Greatlaws, house & gardens.
"	457	·623	Rough pasture (two pieces).
"	458	·156	Plantation.
"	459	1·047	Plantation.
"	460	27·725	Arable.
"	461	·335	Rough pasture.
"	462	1·478	Plantation.
"	463	56·625	Arable.
XIII. 16.	464	·784	Plantation.
"	465	·718	Garden & kennel.
"	466	·350	Plantation & sheds.
"	467	·033	Lodge.
"	468	·037	Lodge.
"	469	·195	Plantation.
"	470	·390	House & garden.
"	471	·489	Private road.
"	472	2·631	Farmsteading & gardens.
"	473	·098	Plantation.
"	474	38·482	Park.
"	475	·963	Plantation.
"	476	·361	Plantation.
"	477	·241	Rough pasture.
"	478	·460	Rough pasture.
"	479	·739	Plantation.
"	480	·300	Plantation.
"	481	46·252	Park.
"	482	·751	Plantation.
"	483	·726	Plantation.
"	484	14·065	Arable.
"	485	17·374	Public road.
"	486	4·751	Arable & double fence.
		2903·320	<i>Carried forward</i>

No. of Sheet.	No. on Plan.	Area in Acres.	Description.
		2903·320	<i>Brought forward.</i>
XIII. 16.	487	·759	Plantation.
„	488	3·570	Arable & double fence.
„	489	8·217	Arable & double fence.
„	490	9·177	Arable.
„	491	·333	Arable.
„	492	·149	Arable.
„	493	3·364	Arable.
„	494	1·166	Arable.
„	495	1·090	Arable.
„	496	1·141	Arable.
„	497	7·473	Arable & double fence.
„	498	·463	Private road.
XIV. 13.	499	9·060	Arable.
„	500	·873	Plantation
„	501	9·028	Arable.
„	502	·025	Pasture.
„	503	·613	Plantation.
„	504	2·329	Rough pasture & roads.
„	505	31·108	Arable.
„	506	·262	Farmsteading & garden.
„	507	19·326	Arable, stream, & roads.
„	508	2·040	Plantation.
„	509	23·710	Arable.
„	510	4·754	Public road.
„	511	18·652	Arable & stream.
„	512	19·863	Arable & double fences.
XIII. 15.	513	1·197	Plantation.
„	514	26·970	Arable & stream.
„	515	16·547	Arable & stream.
„	516	1·204	Plantation & stream.
„	517	1·197	Plantation.
„	518	43·435	Arable & stream.
„	519	4·546	Plantation.
„	520	8·585	Plantation.
„	521	8·047	Arable.
„	522	29·622	Arable.
„	523	·104	Pasture.
„	524	14·440	Arable.
„	525	1·525	Plantation.
„	526	17·767	Arable.
„	527	1·656	Plantation.
„	528	10·628	Arable & pasture.
„	529	7·846	Plantation.
XIII. 16.	530	·559	Plantation.
„	531	19·297	Arable, rough pasture, & stream.
„	532	7·693	Arable & rough pasture.
„	533	25·834	Arable.
„	534	1·665	Plantation.
„	535	·514	Plantation.
„	536	15·118	Arable.
		3347·861	<i>Carried forward.</i>

No. of Sheet.	No. on Plan.	Area in Acres.	Description.
		3347·861	<i>Brought forward.</i>
XIII 16.	537	·638	Rough pasture.
"	538	2·611	Plantation & stream.
"	539	22·508	Arable.
"	540	·733	Plantation.
"	541	1·529	Plantation.
"	542	·014	Lodge.
"	543	·114	Garden.
"	544	·275	Plantation & stream.
"	545	5·505	Plantation & stream.
"	546	5·337	Arable & stream.
"	547	1·491	Plantation.
"	548	31·511	Arable & double fence.
"	549	·242	Plantation.
"	550	·928	Plantation.
"	551	4·565	Arable & double fence.
"	552	14·395	Arable, stream, & double fence
"	553	1·700	Plantation & stream.
"	554	6·100	Arable & stream.
"	555	2·655	Plantation & stream.
"	556	8·441	Arable & double fence.
"	557	4·917	Arable & double fence.
"	558	6·378	Arable & double fence.
"	559	·348	Plantation.
"	560	14·122	Arable, road, & double fence.
"	561	8·410	Arable & double fences.
"	562	5·844	Arable.
"	563	9·202	Arable & double fence.
"	564	·208	Private road.
"	565	·243	Plantation.
"	566	1·553	Pasture.
"	567	1·544	Plantation.
"	568	·076	Pasture.
"	569	3·360	Arable & double fence.
"	570	11·863	Arable & road.
"	571	4·489	Plantation & stream.
"	572	5·857	Plantation.
"	573	12·136	Arable & road.
"	574	11·442	Arable & road.
"	575	1·613	Arable.
"	576	21·478	Arable, stream, road, & double fence
"	577	2·551	Plantation.
"	578	·829	Plantation.
"	579	9·902	Arable.
"	580	·113	Pond.
XIV. 13.	581	19·376	Arable, stream, & road.
"	582	3·552	Plantation.
"	583	9·058	Arable.
"	584	8·887	Arable & stream.
"	585	1·023	Plantation.
"	586	9·012	Arable & stream.
		3648·539	<i>Carried forward.</i>

No of Sheet.	No. on Plan.	Area in Acres.	Description.
		3648·539	<i>Brought forward.</i>
XIV. 13.	587	1·156	Plantation.
"	588	17·286	Arable.
"	589	·188	Plantation.
"	590	1·093	Plantation.
"	591	28·841	Arable & stream.
"	592	1·563	Pasture & road.
"	593	3·910	Plantation.
"	594	1·034	Plantation.
"	595	21·121	Arable.
"	596	7·375	Arable & road.
"	597	3·960	Plantation.
"	598	22·238	Arable & road.
"	599	1·942	Plantation.
"	600	11·227	Arable & stream.
"	601	24·729	Arable & double fence.
"	602	17·914	Arable, stream, road, & double fence
"	603	11·236	Arable & double fences.
"	604	11·557	Arable, stream, & double fence.
"	605	·712	Plantation.
"	606	·549	House, garden, & yard.
"	607	2·150	Plantation & stream.
"	608	·471	Houses, garden, & yard.
"	609	·727	Private road.
"	610	·530	Farmsteading.
"	611	·769	Pasture & double fence.
"	612	6·477	Arable & stream.
"	613	·345	Mill pond.
"	614	28·661	Arable & double fences.
"	615	15·766	Arable & double fences.
"	616	1·639	Public road.
"	617	11·304	Arable & double fences.
XIV. 14.	618	28·193	Arable & double fence.
"	619	12·076	Arable & road.
"	620	35·285	Arable & double fences.
"	621	18·038	Arable & stream.
"	622	7·397	Arable & stream.
"	623	6·141	Arable & stream.
XIII. 15.	624	11·038	Arable & rough pasture.
"	625	·409	Marsh.
"	626	1·377	Plantation.
"	627	15·250	Arable & rough pasture.
"	628	·240	Plantation.
"	629	27·807	Arable & rough pasture.
"	630	·592	Plantation.
"	631	21·067	Arable, rough pasture, & stream.
"	632	9·504	Arable & road.
"	633	·702	Boosmill, offices & garden.
"	634	1·225	Pasture & stream.
"	635	12·392	Arable, rough pasture, & stream.
"	636	·618	Plantation.
		4116·360	<i>Carried forward.</i>

No. of Sheet.	No. on Plan.	Area in Acres.	Description.
		4116·360	<i>Brought forward.</i>
XIII. 15.	637	2·391	Arable & stream.
„	638	6·039	Arable & rough pasture.
„	639	19·318	Arable & double fence.
XIII. 16.	640	19·011	Arable & double fences.
„	641	21·188	Arable & double fences.
„	642	3·824	Public road.
„	643	19·194	Arable & double fences.
„	644	12·760	Arable & double fences.
„	645	·267	Pond.
„	646	17·164	Arable & rough pasture.
„	647	1·310	Plantation.
„	648	13·283	Arable.
„	648a	·621	Private road.
„	649	2·422	Arable & stream.
„	650	1·461	Arable & road.
„	651	·933	Farmsteading.
„	652	1·189	Arable & road.
„	653	·647	Plantation.
„	654	·238	House, garden, & yard.
„	655	1·986	Pasture & roads.
„	656	·316	House, garden, & yard.
„	657	·400	Mill pond.
„	658	·917	Plantation & stream.
„	659	7·609	Arable, stream, & road.
„	660	1·666	Plantation.
„	661	12·177	Arable & road.
„	662	36·401	Plantation.
„	663	15·052	Arable & road.
„	664	1·059	Plantation.
„	665	14·408	Arable & road.
„	666	2·076	Plantation.
„	667	22·833	Arable & road.
„	668	12·617	Arable.
„	669	8·001	Public road.
„	670	30·031	Arable, stream, rough pasture, &c.
„	671	6·153	Arable.
XIV. 13.	672	2·399	Plantation.
„	673	·656	Plantation.
„	674	·834	Plantation.
„	675	21·692	Arable, stream, & road
„	676	·053	Pasture.
„	677	3·418	Plantation.
„	678	18·831	Arable & stream.
„	679	·189	Plantation.
„	680	12·560	Arable & stream.
„	681	1·670	Private road.
„	682	·561	Pasture.
„	683	·164	Bank of pond.
„	684	·289	Mill pond.
„	685	1·549	Farmsteading & yards.
		4498·187	<i>Carried forward.</i>

No. of Sheet.	No. on Plan.	Area in Acres.	Description.
		4498·187	<i>Brought forward.</i>
XIV. 13.	686	·273	Garden.
„	687	1·845	Pasture & stream.
„	688	1·147	House & ornamental grounds.
„	689	·217	Pasture.
„	690	·181	Plantation.
„	691	·144	Pasture.
„	692	·136	Plantation.
„	693	9·472	Arable & road.
„	694	3·630	Arable.
„	695	1·216	Private road.
„	696	14·281	Arable.
„	697	23·890	Arable & stream.
„	698	17·401	Arable & stream.
„	699	1·707	Plantation & stream.
„	700	16·668	Arable & double fence.
„	701	8·920	Arable & stream.
„	702	7·810	Arable & stream.
„	703	12·995	Arable, stream, & rough pasture.
„	704	·868	Raperlaw, farmsteading & gardens.
„	705	5·630	Arable & stream.
„	706	5·714	Arable.
„	707	·415	Plantation.
„	708	16·379	Arable & streams.
„	709	5·923	Arable & stream.
„	710	1·733	Plantation.
„	711	·219	Rough pasture.
„	712	·174	Plantation.
„	713	9·994	Arable & stream.
„	714	5·826	Arable, stream, & road.
„	715	·783	Plantation.
„	716	·066	Arable.
„	717	·099	Garden.
„	718	·106	House & yard.
„	719	2·772	Plantation.
„	720	4·487	Arable.
„	721	·236	Plantation.
„	722	·432	Farmsteading.
„	723	·152	Greenhouse & garden.
„	724	1·666	Plantation.
„	725	·290	Plantation.
„	726	·143	Wellrig, house & garden.
„	727	38·382	Arable & double fences.
„	728	33·189	Arable & rough pasture.
„	729	·055	Plantation.
„	730	12·893	Arable & stream.
XIV. 14.	731	·732	Plantation & stream.
„	732	15·778	Arable, road, & stream.
„	733	14·098	Arable & quarry.
„	734	3·831	Arable & stream.
„	735	16·588	Arable & road.
		4819·773	<i>Carried forward.</i>

No. of Sheet.	No. on Plan.	Area in Acres.	Description.
		4819·773	<i>Brought forward.</i>
XIV. 14.	736	10·117	Arable & road.
"	737	4·243	North British Railway.
"	738	6·409	Arable.
XIII. 15.	739	6·485	Plantation & stream.
"	740	27·700	Arable, rough pasture, & stream.
"	741	5·951	Rough pasture & stream.
"	742	30·536	Arable & rough pasture.
XIII. 16.	743	·186	Garden.
"	744	·784	Farmsteading.
"	745	·572	Orchard.
"	746	·291	Hermiston, house & garden.
"	747	1·448	Pasture.
"	748	·850	Rough pasture.
"	749	20·634	Arable & double fence.
"	750	22·049	Arable & rough pasture.
"	751	23·997	Arable, stream, & rough pasture.
"	752	·357	Plantation.
"	753	·242	Plantation & stream.
"	754	14·181	Arable & stream.
"	755	12·688	Arable & roads.
"	756	·488	Dunstonheight, houses, garden, &c
"	757	10·672	Arable & stream.
"	757 ^a	6·517	Rough pasture.
"	758	1·050	Plantation.
"	759	·519	Plantation & stream.
"	760	4·944	Rough pasture & road.
"	761	1·807	Plantation & stream.
"	762	23·043	Arable & footroad.
"	763	9·171	Plantation & stream.
"	764	1·657	Plantation.
"	765	5·035	Plantation.
"	766	17·481	Arable & stream.
"	767	5·089	Arable & double fence.
"	768	·670	House, gardens, & yards
"	769	2·054	Arable & small plantation.
"	770	10·771	Arable.
"	771	·705	Plantation.
"	772	11·108	Arable & rough pasture.
"	773	13·482	Arable & double fence.
XIV. 13.	774	·125	Mill pond.
"	775	5·576	Plantation.
"	776	27·582	Arable, stream, & road.
"	777	3·820	Plantation.
"	778	3·030	Plantation & stream.
"	779	·390	Plantation.
"	780	19·481	Arable & stream.
"	781	15·413	Arable & stream.
"	782	7·039	Arable & two small plantations.
"	783	12·926	Arable & two small plantations.
"	784	1·874	Private road.
		5233·012	<i>Carried forward.</i>

No. of Sheet.	No. on Plan.	Area in Acres.	Description.
		5233·012	<i>Brought forward.</i>
XIV. 13.	785	12·440	Arable.
"	786	20·009	Arable, stream, & rough pasture.
"	787	6·751	Arable & stream.
XIX. 4.	788	15·985	Plantation & stream.
"	789	20·695	Arable.
"	790	22·514	Arable & road.
"	791	16·054	Arable & stream.
"	792	5·511	Arable & stream.
"	793	5·339	Plantation & road.
"	794	8·101	Rough pasture.
"	795	14·349	Rough pasture.
"	796	7·724	Plantation.
"	797	7·879	Arable.
"	798	11·356	Arable.
"	799	·593	Garden.
"	800	·198	Plantation.
"	801	·947	Cotfield, house & farmsteading.
"	802	·194	Ornamental grounds.
"	803	·615	Plantation.
"	804	6·854	Arable.
"	805	·466	Private road.
"	806	·075	Lodge.
"	807	12·792	Arable & road.
XX. 1.	808	11·811	Arable & roads.
"	809	18·374	Arable & road.
"	810	15·337	Rough pasture & roads.
"	811	3·290	Arable & stream.
XIV. 13.	812	4·385	Arable & small plantation.
XX. 1.	813	18·032	Arable.
"	814	6·906	Public road.
XIX. 3.	815	·751	Arable.
"	816	·099	Private road.
"	817	1·133	Plantation.
"	818	·309	Private road.
"	819	25·468	Arable.
"	820	101·442	Rough pasture, streams, & roads.
XIX. 4.	821	34·022	Rough pasture & stream.
"	822	26·640	Arable.
"	823	27·167	Arable.
"	824	29·120	Arable.
"	825	27·500	Plantation.
"	825a	3·270	Plantation.
"	826	9·262	Public road.
"	827	2·613	Plantation.
"	828	·204	Plantation.
"	829	93·094	Rough pasture & streams.
"	830	·659	Bewliemoor, house & gardens
"	831	1·871	Plantation.
"	832	8·032	Arable.
"	833	1·848	Plantation.
		5903·092	<i>Carried forward.</i>

No. of Sheet.	No. on Plan.	Area in Acres.	Description.
		5903·092	<i>Brought forward.</i>
XIX. 4.	834	12·279	Arable & stream.
„	835	7·033	Plantation.
„	836	1·536	Rough pasture
„	837	18·943	Arable & rough pasture.
„	838	2·411	Plantation.
XX. 1.	839	8·076	Arable.
„	840	7·984	Arable.
„	841	14·069	Arable.
„	842	1·356	Arable.
„	843	1·162	Catshawhill, houses, gardens, &c.
„	844	5·348	Arable.
„	845	6·870	Plantation.
„	846	18·345	Arable & rough pasture.
„	847	·550	Arable.
„	848	13·460	Arable.
„	849	7·030	Arable & rough pasture.
„	850	33·889	Pasture.
„	851	·341	Plantation.
„	852	35·818	Pasture.
„	853	1·051	Plantation.
„	854	1·553	Plantation.
„	855	·855	Plantation.
XIX. 3.	856	2·659	Plantation.
„	857	·066	Space between boundary & fence.
„	858	78·560	Rough pasture & stream.
„	859	·387	Plantation.
„	860	·197	House & garden.
„	861	·311	Farmsteading.
„	862	·116	Plantation.
„	863	2·214	Plantation.
XIX. 4.	864	27·854	Arable.
„	865	29·344	Arable.
„	866	22·358	Plantation.
„	867	64·109	Rough pasture & streams.
XIX. 3.	868	33·824	Arable & stream.
„	869	85·764	Rough pasture, streams, & roads.
XIX. 4.	870	·181	House, garden, & yard.
„	871	3·697	Arable.
„	872	122·741	Chapel Moor (rough pasture).
XIX. 7.	873	14·053	Rough pasture & stream.
„	874	·735	Plantation.
„	875	32·428	Rough pasture & stream.
XIX. 8.	876	5·140	Arable & stream.
XIX. 7.	877	4·170	Plantation.
„	878	73·470	Arable & rough pasture.
		6707·429	

RECAPITULATION.

Area in Acres.	6589·470	Land.
	34·902	Water.
	61·003	Public Roads.
	17·811	Private Roads.
	4·243	Railway.
	6707·429	Total Area of the Parish of Lilliesleaf, in the County of Roxburgh.

INDEX TO PLACES

IN THE

PARISH OF LILLIESLEAF.

COUNTY OF ROXBURGH.

Name of Place	No. of Sheet.		Descriptive Remarks.
	6 inch scale.	25·344 in. scale.	
Ale Water {	XIII.	12, 15	
	XIV.	5, 6, 9	
Balls Plantation	XIII.	11, 12	
Bewlie	XIV.	10	A farm house & steading.
Bewlie Mains	"	9	A farm house & steading.
Bewlie Moor	XIX.	4	A large tract of moorland.
Bewliemoor	"	4	A farm house & steading.
Bewliehill	"	6	A farm house & steading.
Birkwood Burn	XIII.	15	
Black Craig	XIX.	7	A rocky portion of ground.
Blackcraig Moss	"	7	
Blackcraig Plantation	"	7	
Boosmill	XIII.	15	A farm house & steading.
Boosmill Caul	"	15	
Calla Plantation	"	12	
Catshawhill	XX.	1	A farm house & steading.
Chapel	XIV.	9	A farm house & steading.
Chapel Moor	XIX.	3, 4, 7	A large tract of moorland.
Chapelmoor	"	4	A small house & outhouse attached.
Chesterknowes Burn	XIII.	8, 11, 12	
Childknowe	XIV.	13	Two cottages.
Church	"	9	[detached.
Clerklands	XIII.	11	A farm house & offices
Cotfield	XIX.	4	A farm house & steading.
Crosskeys Inn	XIII.	12	A licensed public house.
Craw Plantation	"	12	
Crags	XIV.	9	A farm house & steading.
Cushat Plantation	XIII.	12	
Doglair Plantation	"	16	
Droveroad Plantation. . . {	"	16	
	XIX.	4	
Dunstone	XIII.	12	A farm house & steading.
Dunstonheight	"	16	Two cottages.
Easter Middles	XIV.	9	A row of cottages.
Ewelair Plantation	XIII.	11, 12	
Firth	XIV.	13	A farm house & steading.

Name of Place.	No. of Sheet.		Descriptive Remarks.
	6 inch scale.	25·344 in. scale.	
Firth Burn. {	XIII.	16	
Friarshaw.	XIV.	9, 13	
	XIII.	12	A farm house.
Glebe {	"	12	
	XIV.	9	
Greenhouse.	"	13	A farm house & steading.
Greenside Moss.	XIII.	12	
Greenside Plantation.	"	12	
Greatlaws.	"	15	Two cottages.
Harden Burn.	"	16	
Harelaw.	"	16	A cottage & garden.
Hermiston.	"	16	A farm house & steading.
Hermiston Burn. {	"	15	
	XIX.	3, 4	
Hillhead.	XIV.	9	A farm house.
Hilltop Plantation.	"	9	
Huntlaw Burn. {	XIX.	4, 7, 8	
	XX.	1	
Jock's Knowes.	XIII.	11	A portion of elevated ground
Lilliesleaf. {	"	12	} A long straggling village.
	XIV.	9	
Loan Plantation.	XIII.	16	
Longmeadow Rig.	"	11	A long narrow plantation.
Manse.	"	12	
Mere Burn. {	"	16	
	XIV.	9, 10, 13	
Mettling Well.	"	13	A fine spring well on the farm of Raperlaw.
Michaels Brae.	XIII.	15	A steep brae partly planted
Nether Row.	XIV.	13	A farm house & steading.
Newhouse.	XIII.	16	A farm house & steading.
Newhouse Wood.	"	16	
North British Railway.	XIV.	14	Hawick branch.
Playknowe Plantation.	XIII.	11, 12	
Plough Inn.	"	12	A licensed public house.
Raperlaw.	XIV.	13	A farm house & steading.
Riddell.	XIII.	12	A mansion house.
Riddell Cottage.	"	11	A dwelling house.
Riddellbank Plantation.	"	12	
Riddellhill Plantation.	"	11	
Riddell Mill.	"	12	A corn & flour mill.
Riddellshiel.	"	11	An old building, partly in ruin.
Riddellshiel Loch.	"	11	
Riddellshiel Plantation.	"	11	

Name of Place.	No. of Sheet.		Descriptive Remarks.
	6 inch scale.	25·344 in. scale.	
Round Knowe.	XIV.	9	A small hill planted.
Satchels.	XIX.	3	A farm house & steading.
Satchelsburn Plantation. . .	„	3	
Satchels Burn.	„	3	
South Lodge.	XIII.	16	A small dwelling house.
Tower (Site of).	XIV.	9	The largest tower or fort in the parish.
Tower (Site of).	„	9	There was also a fortalice or tower.
The Loan.	XIII.	12	Two cottages.
U. P. Church.	„	12	
U. P. Manse.	„	12	
Virtue Well.	XIV.	13	A fine mineral spring.
Wellrig.	„	13	A thatched house.
West Lodge.	XIII.	16	Two dwelling houses.
West Middles.	„	12	A farm house & steading.
West Riddell.	„	11	A farm house & steading.
Willowboy Plantation.	„	12	

AGENTS FOR THE SALE

OF THE

ORDNANCE PLANS.

ENGLAND

LONDON.	Mr. J. Arrowsmith, 10, Soho Square, W.
	Messrs. Letts, Son, & Co., 8, Royal Exchange, E.C.
	Messrs. Longman & Co., Paternoster Row, E.C.
	Mr. E. Stanford, 6, Charing Cross, S.W.
	Messrs. Vacher & Son, 29, Parliament Street, S.W.
	Messrs. Webster & Co., 60, Piccadilly, W.
	Messrs. G. Philip & Son, 32, Fleet Street, E.C.; & L'pool.
	Mr. J. Wyld, Charing Cross.
	Dr. J. J. Whitty, C.E., 35, Parliament Street, S.W.
APPLEBY.	Mr. J. Whitehead.
ALNWICK.	Mr. M. Smith.
BATH.	Messrs. Sims & Son.
BIRMINGHAM.	Messrs. Napper & Wright
BEVERLEY.	Mr. John Kemp.
BOLTON.	Mr. H. Bradbury.
BRISTOL.	Mr. John Lavars.
BISHOP AUCKLAND	Mr. M. Braithwaite.
BARNARD CASTLE.	Messrs. J. & R. W. Atkinson
CLEVELAND, York- shire.	Mr. George Dixon.
CARDIFF.	Mr. Hugh Bird.
CARLISLE.	Messrs. Thurnam & Sons.
COVENTRY.	Mr. Edward Wright.
CHELMSFORD.	Mr. Thomas B. Arthy.
DARLINGTON.	Mr. H. Penney.
DURHAM.	Mr. George Andrews.
FAREHAM.	Mr. George Sutton.
GLOUCESTER.	Messrs. G. J. Wait & Co.
GREAT AYTON, nr. Stokesley, York- shire.	Mr. G. Dixon.
HARTLEPOOL.	Messrs. Pearson & Co.
HUDDERSFIELD. ..	Mr. A. L. Peace.
HULL.	Mr. J. W. Leng.
KIRKBY LONSDALE	Mr. R. Morphet.
KENDAL.	Mr. T. Atkinson.
KESWICK.	Mr. James Mayo.
LIVERPOOL.	Messrs. G. Philip & Son.
	Messrs. Webb & Hunt.
	Mr. J. R. Isaac.
LEEDS.	Mr. J. Smith.
LONGTON.	Mr. F. S. Wright.
LONGPORT, Staff..	Mr. Evans.
MALTON.	Mr. H. Smithson.
MANCHESTER.	Mr. G. Simms.
	Mr. W. T. Hansbrow, 59, King Street
NORTH SHIELDS..	Messrs. Phillipson & Hare.
NORWICH.	Mr. H. Pigg.

AGENTS, ENGLAND—CONTINUED.


NEWCASTLE.....	Mr R Turner.
NOTTINGHAM	Mr. R. Sutton.
OLDHAM	Mr. John Hirst.
OXFORD	Messrs. Spiers & Son.
PENRITH.....	Mr. B. T. Sweeten.
PORTSMOUTH	Mr. W. H. Charpentier
PLYMOUTH	Mr. J. Land.
PRESTON	Mr. R. Veevers.
READING.....	Mr. G. Lovejoy.
ROCHDALE	Mr. E. Wrigley.
RICHMOND, York- shire	} Mr. J. Bell.
RIPON	
SCARBOROUGH....	Messrs. Johnston & Co.
SETTLE	Mr. S. W. Theakstone.
SHEFFIELD	Mr. J. Wildman.
SWANSEA.....	Mr. H. Pawson.
STOCKTON-ON-TEES	Mr. E. Pearce.
SOUTHAMPTON ..	Messrs. Jennett & Co.
SUNDERLAND	Mr. W. Sharland.
THIRSK	Mr. W. H. Hills.
ULVERSTON.....	Mr. W. Bransby.
WAKEFIELD	Mr. Soulby.
WIGAN	Messrs. Hicks & Allen.
WHITEHAVEN....	Mr. S. G. Bucknall.
WINDERMERE....	Messrs. Callender & Dixon.
YORK	Mr. J. Garnett.
	Mr. J. Glaisby.

SCOTLAND

EDINBURGH.....	{ Messrs. Johnston, 4, St. Andrew Square. Messrs. Black, North Bridge. Mr. T. C. Jack, Princes Street.
AYR	
ABERDEEN	
AIRDRIE, Lanarksh	Mr. John Dick.
ANNAN.....	Messrs. Keith & Gibb.
BATHGATE	Mr. Thomas Forsyth.
CUPAR.....	Mr. William Cuthbertson.
DUMFRIES	Mr. J. Johnston.
DUNFERMLINE ..	Mr. S. Robinson.
DUNSE.....	Mr. Sinclair.
DUNDEE	Messrs. Miller & Son.
GLASGOW.....	{ Messrs. J. Smith & Son. Messrs. J. Lumsden & Son.
HADDINGTON	
HAWICK	Mr. J. Millen.
JEDBURGH	Mr. William Syme.
KIRKCALDY.....	Messrs. A. & W. Easton.
KIRKCUDBRIGHT..	Mr. J. J. Wilson.
KELSO	Mr. J. Nicholson.
LINLITHGOW	Mr. J. H. Rutherford.
NEWTON STEWART	Mr. A. Waldie.
MOFFAT	Miss A. Watson.
PERTH.....	Mr. William Muir.
PEEBLES	Mrs. C. Paton.
PAISLEY	Mr. R. Stirling.
SELKIRK	Mr. William McIntyre.
STIRLING.....	Mr. G. Lewis.
	Mr. Robert S. Shearer.

IRELAND.

DUBLIN	{	Messrs. Hodges & Smith, Grafton Street.
		Messrs. Brassington & Gale, 6, Bachelor's Walk.
		Dr. J. J. Whitty, C.E.; and at London.
		Messrs. Thom & Son, 87 & 88, Abbey Street.
ARMAGH		Mr. John McWatters.
ATHLONE		Mr. James Martin.
BELFAST		Mr. James Magill.
CORK		Mr. Francis Guy.
CARLOW		Mr. Thomas Edwards.
CAVAN		Mr. John Fegan.
CLONMELL		Mr. James O'Neill.
DROGHEDA		Mr. Michael Daly.
ENNISKILLEN		Mr. William Trimble.
GALWAY		Mr. Thomas Croker.
KILKENNY		Mr. William Nicholson.
LONDONDERRY ..		Mr. Hempton.
MALLOW		Mr. Joseph Johns.
MULLINGAR		Mr. Sampson Wallis.
NEWRY		Mr. Robert Greer.
OMAGH		Mr. John Nelis.
WATERFORD		Mr. Thomas S. Harvey
WEXFORD		Mr. F. S. Davis.





ORDNANCE SURVEY OF SCOTLAND.

BOOK OF REFERENCE TO THE PLAN
OF THE
PARISH OF LINTRATHEN,
IN THE
COUNTY OF FORFAR,
CONTAINING 22872·692 ACRES.

COLONEL SIR HENRY JAMES, R.E., F.R.S., F.G.S., &c.
SUPERINTENDENT OF THE ORDNANCE SURVEY.

PRINTED AT THE ORDNANCE SURVEY OFFICE, SOUTHAMPTON.

1863.

Price Two Shillings.



BY APPOINTMENT TO HIS MAJESTY THE KING

PRINTED BY THE STATIONER GENERAL

IN THE

PARISH OF ST. MARTIN

IN THE

WARD OF ST. MARTIN

IN THE CITY OF LONDON

PRINTED

BY J. JOHNSON, STATIONER, IN THE STRAND

IN THE YEAR 1811

AND

BY J. JOHNSON, STATIONER, IN THE STRAND

AND

BY J. JOHNSON, STATIONER

nd,
one

rea

led

ins
nce
ns,

les

W
T
T

r

ent

X.F.
T.C.
W.
Def.
E.S.

the

EXPLANATORY REMARKS.

The Scale of the Parish Plans is the 1-2500th of the actual length on the ground, and is equal to 25·344 inches to a mile, which is very approximately equal to one square inch to one acre, the square of 1·0018 inch being equal to one acre.

The length of each sheet is one and a-half miles, and the width one mile, the area of each sheet is therefore 960 acres.

Each enclosure has a reference number to the area which is given in this Book.

The Braces [/] on the plans are to indicate that the spaces so braced are included under the same reference number.

The Altitudes in feet above the Mean Level of the Sea are written thus —31·4.

The Scale of the Plans of the County is 6 inches to a mile, and each sheet contains the same area as 16 sheets of the Parish Plans. There is, therefore, a double reference number to each sheet as VI. 9., the Roman Numerals referring to the County Plans, the Arabic Figures to the Parish Plans.

The following are the characters employed on the Ordnance Plans on the Scales of 1·2500 and 6 inches to a mile:—

County Names	Ⓒ	Hundreds or Wards	W
Parishes	P	Townships	T
Extra Parochial	E	Division of Townships	T
Antiquities	<div style="display: flex; align-items: center;"> <div style="font-size: 4em; margin-right: 10px;">{</div> <div> <p>ROMAN</p> <p><i>Druidical or Saxon</i></p> <p><i>Norman or Subsequent</i></p> </div> </div>		

The descriptions of the boundaries are shown by the following initials:—

Centre of Stream	C.S.	Centre of Fence	C.F.
Centre of Road	C.R.	Top of Cop	T.C.
Side of Stream or Drain ..	S.S. or S.D.	Centre of Wall	C.W.
Root of Hedge	R.H.	Defaced	Def.
Face of Wall	F.W.	Track of Stream	T.S.
Undefined			Und.

Where a change occurs in the boundaries, the symbol [o—o] is used to show the part at which the change takes place.

TABLE

FOR CONVERTING DECIMAL PARTS OF AN ACRE INTO ROODS AND PERCHES.

Perches.	0 Rood.	1 Rood.	2 Roods.	3 Roods.	Perches.	0 Rood.	1 Rood.	2 Roods.	3 Roods.
0	·000	·250	·500	·750	21	·131	·381	·631	·881
1	·006	·256	·506	·756	22	·137	·387	·637	·887
2	·012	·262	·512	·762	23	·144	·394	·644	·894
3	·019	·269	·519	·769	24	·150	·400	·650	·900
4	·025	·275	·525	·775	25	·156	·406	·656	·906
5	·031	·281	·531	·781	26	·162	·412	·662	·912
6	·037	·287	·537	·787	27	·169	·419	·669	·919
7	·044	·294	·544	·794	28	·175	·425	·675	·925
8	·050	·300	·550	·800	29	·181	·431	·681	·931
9	·056	·306	·556	·806	30	·187	·437	·687	·937
10	·062	·312	·562	·812	31	·194	·444	·694	·944
11	·069	·319	·569	·819	32	·200	·450	·700	·950
12	·075	·325	·575	·825	33	·206	·456	·706	·956
13	·081	·331	·581	·831	34	·212	·462	·712	·962
14	·087	·337	·587	·837	35	·219	·469	·719	·969
15	·094	·344	·594	·844	36	·225	·475	·725	·975
16	·100	·350	·600	·850	37	·231	·481	·731	·981
17	·106	·356	·606	·856	38	·237	·487	·737	·987
18	·112	·362	·612	·862	39	·244	·494	·744	·994
19	·119	·369	·619	·869	40	·250	·500	·750	1·000
20	·125	·375	·625	·875					

N.B.—To convert Decimal Fractions of an Acre into Roods and Perches, multiply the decimal first by 4 and then by 40, preserving the same number of decimals in the product.

Examples—

Acres.
633·357
4

1·428
40

A. R. P.
633 1 17

17·120

Acres.
527·013
4

·052
40

A. R. P.
527 0 2

2·080

PARISH OF LINTRATHEN,

IN THE

COUNTY OF FORFAR.

No. on Plan.	Area in Acres.	Description.	No. on Plan.	Area in Acres.	Description.
1	78·396	Plantation, road, and rough pasture.	28	959·400	<i>Brought forward.</i>
2	205·800	Plantation and rough pasture.	29	10·193	Arable.
3	24·472	Arable, sheepfold, & rough pasture.	30	3·406	Houses, garden, &c. (Mid Ravernie).
4	1·616	Meadow, road, & ruin (Hilton).	31	24·127	Arable.
5	10·203	Arable, houses, garden, ruin, &c. (Hole).	32	5·367	Arable.
6	1·891	Arable.	33	1·395	Homestead, garden, &c. (Easter Ravernie).
7	1·365	Glenhead Lodge, garden, &c.	34	22·851	Arable, road, & slope.
8	4·687	Arable & rough pasture	35	7·732	Arable & road.
9	109·769	Arable, rough heathy pasture, plantation, sheepfold, & ruin.	36	10·923	Arable & slope.
10	404·612	Plantation & rough pasture.	37	8·542	Arable & slope.
11	1·666	Arable.	38	6·167	Arable & slope.
12	7·622	Arable & road.	39	3·796	Arable.
13	9·368	Arable.	40	10·233	Arable.
14	1·015	House, garden, &c. (Barney).	41	7·212	Arable.
15	6·797	Arable.	42	8·577	Arable & road.
16	1·370	Homestead, &c. (Greenlamirth).	43	11·803	Arable.
17	5·457	Arable.	44	11·058	Arable & road.
18	1·806	Arable.	45	13·104	Arable.
19	17·615	Arable & road.	46	1·806	Homestead, garden, &c. (Coreffie).
20	4·741	Arable.	47	1·100	Homestead, garden, &c. (Coreffie).
21	5·751	Arable.	48	42·292	Arable, road, ruin, & rough pasture.
22	28·213	Arable, road, rocks, houses, garden, &c. (Wester Ravernie).	49	3·116	Arable.
23	4·541	Arable.	50	57·690	Arable, rough heathy pasture, slope, & dam
24	2·796	Arable.	51	9·128	Arable.
25	5·592	Arable.	52	8·407	Arable.
26	6·202	Arable.	53	6·401	Meadow.
27	6·037	Arable.	54	4·001	Rough heathy pasture.
			55	7·317	Arable.
			56	7·132	Meadow.
			57	24·882	Arable, road, & slope.
			58	1·475	Homestead, garden, &c. (Clintlaw).
			59	23·893	Public road.
				11·063	Arable.
	959·400	<i>Carried forward.</i>		1335·589	<i>Carried forward.</i>

PARISH OF LINTRATHEN.

No. on Plan.	Area in Acres.	Description.	No. on Plan.	Area in Acres.	Description.
	1335·589	<i>Brought forward.</i>		1719·406	<i>Brought forward.</i>
60	4·311	Arable.	93	11·873	Arable, road, & part of Quharity Burn.
61	10·853	Arable.			
62	22·481	Arable.	94	7·142	Arable and part of Quharity Burn.
63	12·389	Arable & road.			
64	21·396	Arable, road, & slope.	95	4·306	Arable.
65	19·410	Arable, slope, & ruin.	96	10·623	Arable.
66	14·044	Arable.	97	19·566	Arable, rough pasture, & whins.
67	4·101	Homestead, garden, &c. (Over Scithie).	98	15·664	Arable & rough heathy pasture.
68	8·993	Arable, slope, & footpath.	99	15·009	Arable & slope.
69	8·272	Arable & slope.	100	3·486	Arable & road.
70	5·477	Arable.	101	17·835	Arable, road, & slope.
71	·255	House & garden (Todholes).	102	13336·312	Rough heathy pasture, road, slope, rocks, footpath, &c.
72	19·430	Arable, road, slope, & whins.	103	10·256	Arable and part of Quharity Burn.
73	25·197	Arable.			
74	33·284	Arable & road.	104	9·216	Arable.
75	·365	House, garden, &c. (Ley).	105	10·073	Arable.
76	8·187	Arable.	106	2·139	Homestead, garden, &c. (Westerton).
77	27·758	Arable, slope, road, & part of Quharity Burn.	107	21·441	Arable.
78	·900	Homestead, garden, &c. (Longdrum).	108	8·797	Arable, road, & slope.
79	2·006	Arable & road.	109	8·851	Arable & slope.
80	12·479	Arable, road, trees, ruin, & part of Quharity Burn.	110	·138	Pasture.
			111	·725	Homestead, garden, &c. (Needs).
81	20·731	Arable.	112	8·828	Arable.
82	1·245	Homestead, garden, &c. (Mid Scithie).	113	3·793	Arable.
83	14·669	Arable, road, & slope.	114	·071	House, garden, &c. (Whitehaugh).
84	15·159	Arable.	115	8·032	Arable.
85	13·989	Arable, road, slope, & limekiln.	116	9·299	Arable.
86	11·218	Arable, road, &c.	117	7·473	Arable.
87	3·981	Arable & rough heathy pasture.	118	8·930	Arable.
88	1·671	Homestead & garden (Macritch).	119	9·296	Arable.
89	17·485	Arable.	120	7·406	Arable.
90	5·837	Arable.	121	11·308	Arable & slope.
91	11·948	Arable, rough heathy pasture, & part of Quharity Burn.	122	8·662	Arable and part of Quharity Burn.
92	4·296	Arable and part of Quharity Burn.	123	13·172	Arable and part of Quharity Burn.
			124	13·779	Parish road.
			125	·119	Pasture & road.
			126	15·314	Arable & part of Burn of Dairy.
			127	·341	Houses, garden, &c.
			128	·183	Dam.
			129	·258	Pasture.
	1719·406	<i>Carried forward.</i>		15359·122	<i>Carried forward.</i>

PARISH OF LINTRATHEN.

3

No. on Plan.	Area in Acres.	Description.	No. on Plan.	Area in Acres.	Description.
	15359·122	<i>Brought forward.</i>		15627·278	<i>Brought forward.</i>
130	1·967	Homestead, garden, &c. (Balintore).	166	·612	Houses, garden, ruin, &c. (Tamstank).
131	·228	Plantation.	167	31·341	Arable, road, rough pasture, & whins.
132	·463	Offices, garden, &c.	168	13·324	Arable, rough pasture, & whins.
133	1·792	Ornamental ground & road.	169	·728	Homestead, &c. (Easter Coul).
134	·221	House (Balintore).	170	·210	Plantation.
135	1·112	Garden, &c.	171	·166	House, garden, &c. (Easter Coul).
136	10·372	Arable.	172	7·542	Arable.
137	7·809	Arable and part of Quharity Burn.	173	8·647	Arable.
138	12·095	Arable & slope.	174	13·956	Arable, rough pasture, & whins.
139	5·199	Arable.	175	3·692	Arable, meadow, & part of Quharity Burn.
140	9·590	Arable & rough pasture slope.	176	4·219	Meadow and part of Quharity Burn.
141	4·234	Arable.	177	8·532	Rough pasture, road, & part of Quharity Burn.
142	9·397	Arable, rough pasture, & part of Quharity Burn.	178	10·027	Arable & road.
143	2·059	Plantation.	179	11·077	Arable, road, & rough pasture.
144	19·015	Arable, rough pasture, & road.	180	·204	Ponds.
145	13·195	Arable & road.	181	·250	House & garden (Burnside of Balintore—part of).
146	9·896	Arable.	182	·171	House, garden, ruin, &c. (Burnside of Balintore—part of).
147	29·850	Arable, rough pasture, & whins.	183	·256	House, garden, &c. (Burnside of Balintore—part of).
148	13·057	Arable.	184	4·834	Parish road.
149	11·557	Arable & pond.	185	1·450	Homestead, garden, &c. (Knowhead).
150	·862	Rough pasture.	186	1·262	Rough pasture & road.
151	3·785	Heathy pasture, arable, road, whins, & sheepfold.	187	·717	Houses, gardens, ruins, &c. (Easterton).
152	·251	House, garden, &c.	188	1·783	Pasture & road.
153	12·937	Arable, slope, & part of Quharity Burn.	189	23·578	Rough heathy pasture, whins, & sheepfolds.
154	3·594	Plantation.	190	43·369	Arable, road, & rough pasture.
155	11·500	Arable and part of Quharity Burn.	191	3·723	Rough pasture, road, & whins.
156	9·470	Arable.	192	33·897	Arable & rough pasture
157	11·381	Arable.	193	·409	Pond.
158	1·345	Arable.			
159	8·371	Arable.			
160	·915	Occupation road.			
161	8·048	Arable.			
162	8·948	Arable.			
163	7·624	Arable.			
164	·611	Houses, garden, &c. (Bankhead).			
165	15·406	Arable, rough pasture, & whins.			
	15627·278	<i>Carried forward.</i>		15857·254	<i>Carried forward.</i>

PARISH OF LINTRATHEN.

No. on Plan.	Area in Acres.	Description.	No. on Plan.	Area in Acres.	Description.
	15857·254	<i>Brought forward.</i>		16398·156	<i>Brought forward.</i>
194	13·824	Arable.	228	3·506	Arable.
195	7·397	Rough pasture, road, slope, trees, & whins	229	3·254	Arable.
196	·366	Garden, pasture, &c.	230	4·015	Arable.
197	·987	Woody slope & part of Burn of Auldallan.	231	·442	Homestead, garden, &c. (Dalwhirr).
198	1·003	Homestead, garden, &c. (Auldallan).	232	3·873	Arable & road.
199	16·168	Arable.	233	12·685	Arable.
200	86·720	Wood, road, & gravel pit.	234	·215	House, garden, &c.
201	1·370	Parish road.	235	3·736	Arable.
202	18·410	Arable.	236	26·019	Arable.
203	3·438	Rough pasture.	237	1·744	Parish road.
204	7·789	Arable & rough pasture	238	·332	Arable.
205	36·861	Arable, rough pasture, road, & whins.	239	·103	House, garden, &c.
206	19·715	Arable.	240	5·796	Arable.
207	10·580	Arable.	241	·591	Arable.
208	13·144	Arable & rough pasture	242	·296	Occupation road.
209	23·788	Arable & rough pasture	243	7·342	Arable.
210	10·938	Arable.	244	6·953	Arable.
211	10·590	Arable & rough pasture	245	6·317	Arable.
212	1·807	Arable and part of Quharity Burn.	246	31·916	Back Water & Melgam Water (parts of).
213	17·994	Arable, rough pasture, road, & part of burn	247	2·528	Arable.
214	2·644	Pasture, slope, & part of Quharity Burn.	248	·421	House, gardens, &c. (Dykend—part of).
215	13·285	Arable, rough pasture, & part of Quharity Burn.	249	7·305	Arable & rough pasture
216	9·626	Arable and part of Quharity Burn.	250	3·054	Arable.
217	11·572	Arable and part of Quhariry Burn.	251	·080	House, garden, &c. (Dykend—part of).
218	14·241	Arable.	252	·349	Houses, gardens, &c. (Dykend—part of).
219	8·851	Arable and part of Quharity Burn.	253	11·456	Arable & road.
220	16·908	Arable.	254	6·924	Arable.
221	14·525	Rough pasture, road, & whins.	255	7·849	Arable & road.
222	17·998	Arable.	256	5·365	Arable.
223	10·203	Arable and part of Quharity Burn.	257	1·259	Homestead, garden, &c. (Nether Scithie).
224	113·588	Wood & road.	258	7·371	Arable.
225	·368	Pasture and part of Quharity Burn.	259	1·753	Arable.
226	·153	Plantation.	260	8·441	Arable.
227	4·051	Arable.	261	7·990	Arable.
			262	1·046	Pasture.
			263	7·647	Arable.
			264	8·423	Arable.
			265	·355	Arable & house.
			266	3·371	Arable.
			267	1·834	Arable & road.
			268	·986	Houses, ruin, &c.
			269	5·232	Arable & rough pasture
			270	·139	House, garden, ruin, &c. (Scolt).
	16398·156	<i>Carried forward.</i>		16618·469	<i>Carried forward.</i>

No. on Plan.	Area in Acres.	Description.	No. on Plan.	Area in Acres.	Description.
	16618·469	<i>Brought forward.</i>		16966·310	<i>Brought forward.</i>
271	11·209	Arable.	311	13·184	Arable.
272	7·460	Arable & road.	312	9·647	Arable.
273	15·439	Arable.	313	14·360	Rough pasture, broom, road, & gravel pit.
274	12·566	Arable.			
275	8·657	Arable.	314	·010	House.
276	12·117	Arable.	315	7·692	Arable.
277	9·441	Arable.	316	17·097	Arable, rough pasture, broom, road, house, & gravel pit.
278	10·367	Arable.			
279	10·574	Arable & pasture.			
280	6·755	Arable.	317	·603	School, garden, &c.
281	10·646	Arable.	318	5·715	Arable.
282	·445	Pasture & road.	319	11·316	Arable.
283	1·525	Homestead, garden, &c. (Pitewan).	320	10·012	Arable.
284	·524	House, garden, &c. (Pitewan).	321	6·716	Arable & house.
285	8·888	Arable.	322	13·064	Arable and part of Quharity Burn.
286	9·934	Arable & slope.	323	·991	Homestead, garden, &c. (Newton).
287	4·997	Arable.	324	1·999	Occupation road.
288	5·745	Arable.	325	·102	Sheepfold.
289	·529	Pasture & slope.	326	29·957	Arable & rough pasture
290	6·057	Arable.	327	9·871	Arable.
291	7·209	Arable.	328	2·007	Arable.
292	2·721	Plantation.	329	12·014	Arable.
293	9·985	Arable & rough pasture slope.	330	2·398	Homestead, gardens, ruin, &c. (Wester Coul).
294	·202	Occupation road.			
295	21·265	Arable & rough pasture	331	8·355	Arable, road, & broom
296	10·930	Arable & rough pasture slope.	332	17·183	Arable.
297	1·292	Rough heathy pasture.	333	12·269	Arable.
298	·837	Homestead, garden, ruin, &c. (Rough Haugh).	334	3·098	Arable.
299	18·249	Arable & footpath.	335	·571	Rough pasture & road.
300	1·100	Arable.	336	6·311	Arable.
301	35·899	Arable, road, rough pasture, & pool.	337	8·486	Pasture, broom, & footpath.
302	26·914	Rough heathy pasture.			
303	8·154	Arable.	338	·399	House, garden, &c.
304	18·198	Arable, rough pasture, & broom.	339	·151	Pool.
305	6·377	Arable & broom.	340	·935	Rough pasture, road, & part of Inzion Burn.
306	1·736	Rough pasture (Broom)			
307	6·742	Arable & broom.	341	·560	Arable.
308	1·897	Rough pasture, road, broom, & pool.	342	39·861	Arable, rough pasture slope, road, part of Inzion Burn, &c.
309	·986	Homestead, garden, &c. (Middle Coul).	343	17·429	Arable.
310	13·273	Arable.	344	24·011	Newton Moss & part of drain.
			345	137·450	Plantation.
			346	·825	Occupation road.
			347	·360	Plantation.
			348	14·003	Arable.
	16966·310	<i>Carried forward.</i>		17427·322	<i>Carried forward.</i>

PARISH OF LINTRATHEN.

No. on Plan.	Area in Acres.	Description.	No. on Plan.	Area in Acres.	Description.
	17427·322	<i>Brought forward.</i>		17801·401	<i>Brought forward.</i>
348a	·297	House & garden.	378	19·561	Rough heathy pasture, arable, road, & whins
349	14·566	Arable, road, & gravel pit.	379	10·905	Arable and part of Quharity Burn.
350	64·847	Rough pasture, broom, road, footpath, and part of Inzion Burn.	380	·580	Rough pasture & whins
351	35·920	Arable, road, & part of Inzion Burn.	381	9·007	Arable and part of Quharity Burn.
352	13·091	Rough pasture, footpath, broom, & part of Inzion Burn.	382	34·464	Arable, pool, & part of Quharity Burn.
353	·062	Shed & garden.	383	·540	Homestead, garden, &c. (Hilton).
354	5·498	Arable, road, rough pasture, & part of Inzion Burn.	384	20·453	Arable.
355	·229	Houses, garden, &c. (Strone).	385	15·651	Arable & road.
356	·080	House, &c.	386	16·468	Arable.
357	11·252	Arable, rough pasture, slope, & broom.	387	·763	Homestead, garden, &c. (Garlow).
358	·270	Pasture.	388	9·467	Arable.
359	20·364	Arable, road, rough pasture, & slope.	389	·855	Occupation road.
360	10·419	Arable.	390	5·915	Arable.
361	6·775	Parish road.	391	30·878	Rough heathy pasture, & road.
362	15·316	Arable.	392	9·480	Arable and part of Quharity Burn.
363	21·013	Arable.	393	6·464	Arable and part of Quharity Burn.
364	17·998	Arable.	394	3·862	Arable, rough pasture, & slope.
365	19·097	Rough pasture, moss, broom, road, & part of Inzion Burn.	395	4·419	Public road.
366	10·603	Arable & part of Inzion Burn.	396	99·934	Plantation & rough pasture.
367	·292	House, garden, &c.	397	·144	Pasture.
368	5·434	Arable & part of Inzion Burn.	398	203·469	Rough heathy pasture, road, & whins.
369	·097	Garden.	399	21·041	Arable.
370	40·638	Arable, rough pasture, & part of Inzion Burn	400	407·737	Rough heathy pasture, road, slope, whins, &c.
371	20·357	Arable, rough pasture, broom, & road.	401	3·966	Arable.
372	·361	Houses & garden.	402	5·609	Rough pasture & road.
373	20·612	Arable.	403	23·488	Arable.
374	·114	House, &c. (Muir of Balintore—part of).	404	1·355	Occupation road.
375	17·661	Arable, road, & part of Quharity Burn.	405	·011	House.
376	·027	House (Muir of Balintore—part of).	406	20·560	Arable.
377	·789	Arable.	407	24·049	Arable.
			408	15·725	Arable.
			409	·094	House & garden.
			410	2·020	Occupation road.
			411	·089	Houses, &c.
			412	19·222	Arable.
			413	·951	Arable & road.
	17801·401	<i>Carried forward.</i>		18850·597	<i>Carried forward.</i>

PARISH OF LINTRATHEN.

7

No. on Plan.	Area in Acres.	Description.	No. on Plan.	Area in Acres.	Description.
	18850.597	<i>Brought forward.</i>		19591.474	<i>Brought forward.</i>
414	20.269	Arable.	457	87.906	Wood & road.
415	3.676	Pasture.	458	4.426	Rough pasture, slope, road, & plantation.
416	22.842	Arable.			
417	18.564	Arable.	459	.460	Homestead, garden, &c. (Torrax).
418	27.628	Arable.			
419	3.511	Pond.	460	.785	Rough pasture & road.
420	230.830	Wood, road, footpath, & rough heathy pasture.	461	3.726	Rough pasture, slope, & arable.
			462	12.183	Arable & road.
421	20.472	Arable.	463	12.320	Arable.
422	2.352	Homestead, garden, &c. (Middleton).	464	.240	Pasture.
			465	.994	Houses, gardens, &c. (Pitmudie).
423	18.025	Arable.			
424	.228	Pond.	466	21.018	Arable.
425	.336	House, garden, &c. (Middleton--part of)	467	21.386	Arable, slope, & whins.
			468	.350	House, garden, &c.
426	.450	Houses, garden, &c. (Middleton--part of)	469	.080	House, garden, &c.
			470	.379	Houses, gardens, &c.
427	6.776	Arable & road.	471	3.011	Homestead, garden, corn mill, &c. (Inzion)
428	1.171	Arable & road.			
429	15.455	Arable & road.	472	1.018	Plantation, slope, rough pasture, & part of Inzion Burn.
430	16.962	Arable, road, & whins.			
431	10.312	Arable.			
432	16.541	Arable.	473	10.774	Rough pasture, slope, & part of Inzion Burn
433	.448	Plantation.			
434	.211	House, garden, &c.	474	9.626	Arable.
435	4.927	Arable & road.	475	20.148	Arable, road, & sandpit
436	.020	House.	476	.329	Houses, garden, &c. (Wet Reisk).
437	.346	Rough pasture.			
438	6.497	Arable.	477	.513	Rough pasture.
439	.027	House, &c.	478	.137	Pond.
440	19.184	Arable.	479	26.034	Arable & road.
441	20.447	Arable.	480	17.166	Arable & road.
442	1.112	Occupation road.	481	.180	Pond.
443	.892	Rough pasture.	482	8.348	Arable.
444	.600	House and garden (Letter).	483	1.081	Pasture & slope.
			484	1.637	House, garden, ornamental ground, &c. (Foldend).
445	7.056	Arable.			
446	.427	Plantation.			
447	13.515	Arable.	485	21.885	Arable.
448	.735	Plantation & road.	486	5.075	Plantation.
449	29.004	River Isla (part of).	487	31.450	Arable.
450	32.425	Arable.	488	.350	Homestead, &c. (Windyslack).
451	13.366	Arable & rough pasture slope.	489	.477	Occupation road.
452	.010	House.	490	13.248	Arable.
453	21.240	Arable.	491	12.138	Arable.
454	14.333	Arable & road.	492	12.623	Arable.
455	3.491	Arable.	493	10.061	Arable.
456	114.164	Plantation.	494	14.613	Arable.
	19591.474	<i>Carried forward.</i>		19979.649	<i>Carried forward.</i>

No. on Plan.	Area in Acres.	Description.	No. on Plan.	Area in Acres.	Description.
	19979·649	<i>Brought forward.</i>		20322·822	<i>Brought forward.</i>
495	1·259	Occupation road.	528	1·958	Occupation road.
496	3·529	Plantation.	529	16·240	Arable & plantation.
497	17·128	Arable & rough pasture slope.	530	1·476	Homestead, garden, &c. (Balnaकेilly).
498	16·982	Arable.	531	20·163	Arable.
499	14·861	Arable.	532	22·703	Arable, rough pasture, footpath, & trees.
500	·300	Police station, garden, &c.	533	8·592	Arable & footpath.
501	3·685	Arable.	534	18·402	Arable & rough pasture
502	·118	Plantation.	535	25·882	Arable.
503	·417	Rough pasture.	536	3·452	Parish road.
504	·203	Rough pasture.	537	·179	Rough pasture.
505	1·074	Plantation.	538	·602	Rough pasture & footpath.
506	2·844	Arable & part of Inzion Burn.	539	·379	School, garden, &c.
507	10·426	Arable, rough pasture, & part of Inzion Burn	540	4·245	Arable & rough pasture
508	·601	Rough pasture.	541	·366	School of Industry, garden, &c.
509	9·290	Arable.	542	13·365	Arable, road, broom, & footpath.
510	·457	Houses, garden, rough pasture, plantation, &c.	543	2·432	Arable, road, & plantation.
511	·251	Pond.	544	·127	Occupation road.
512	28·965	Arable, rough pasture, footpath, plantation, & part of Inzion Burn	545	11·892	Arable & broom.
			546	1·751	Arable.
513	·740	Rough pasture & part of Inzion Burn.	547	9·597	Arable.
514	34·019	Arable, rough pasture, footpath, & part of drain.	548	·161	House, garden, &c. (Cothelhill).
515	16·046	Arable & part of drain.	549	8·731	Arable & footpath.
516	2·727	Homestead, gardens, houses, &c. (Foldend)	550	35·038	Arable.
517	9·415	Arable.	551	10·636	Arable.
517a	·360	House, garden, &c.	552	·633	Arable, rough pasture, & ruin.
518	13·112	Arable & road.	553	11·207	Arable, rough pasture, & whins.
519	88·671	Wood, road, & rough pasture.	554	5·777	Parish road.
520	·051	Boathouse, &c.	555	21·637	Arable.
521	9·600	Arable & road.	556	·091	House, garden, &c.
522	·331	House, garden, &c. (Lochside).	557	·055	House, garden, &c.
523	14·554	Arable.	558	13·517	Arable.
524	10·445	Rough pasture, road, pool, & plantation.	559	40·219	Arable.
525	9·451	Rough heathy pasture, road, & plantation.	560	7·931	Arable.
526	·076	Rough pasture.	561	5·837	Arable.
527	21·185	Arable.	562	11·320	Arable.
			563	32·742	Arable.
			564	2·103	Homestead, garden, &c. (Purgavie).
			565	·764	House, plantation, ornamental ground, &c. (Purgavie).
	20322·822	<i>Carried forward.</i>		20695·024	<i>Carried forward.</i>

No. on Plan.	Area in Acres.	Description.	No. on Plan.	Area in Acres.	Description.
	20695·024	<i>Brought forward.</i>		21204·832	<i>Brought forward.</i>
566	36·260	Arable & road.	610	1·185	Homestead, garden, &c.
567	17·250	Arable.			(Easter Peel).
568	·058	House, &c.	611	26·871	Arable, broom, & trees
569	3·276	Arable.	612	17·971	Arable.
570	·191	House, garden, &c.	613	10·718	Arable.
571	6·971	Arable & road.	614	14·565	Woody slope & rocks.
572	29·397	Arable.	615	13·783	Arable & slope.
573	16·743	Arable.	616	21·074	Arable, rough pasture, & slope.
574	10·889	Arable.			Pond.
575	36·323	Arable & road.	617	·330	House, garden, &c.
576	16·226	Arable.	618	·108	Loch of Lintrathen.
577	34·948	Arable & ruin.	619	180·778	Wood, road, rocks, & rough pasture.
578	4·088	Plantation.	620	51·812	Occupation road.
579	6·491	Arable & road.	621	·172	Wood, road, & quarry.
580	·095	Waste ground.	622	28·037	Arable.
581	2·224	Arable & road.	623	1·733	Arable.
582	·575	House, garden, &c. (Wardend).	624	·548	Arable & rough pasture
583	7·433	Arable, road, & rough pasture.	625	15·377	Arable, rough pasture, road, slope, & rocks.
584	·242	Occupation road.	626	30·213	House, garden, &c. (Bridgend—part of)
585	13·508	Arable.	627	·270	Homestead, garden, &c. (Bridgend—part of)
586	1·203	Homestead, garden, &c. (Blackdykes).	628	·821	Public house, pasture, &c. (Bridgend—part of).
587	10·334	Arable, rough pasture, road, & slope.	629	·320	Houses, gardens, corn mill, &c. (Bridgend—part of).
588	11·244	Arable & road.	630	·885	Arable, rough pasture, slope, whins, & rocks
589	13·964	Arable & ruin.	631	10·247	Church, manse, garden, plantation, ornamental ground, &c.
590	·242	House, garden, &c.	632	3·153	Arable, rough pasture, & whins.
591	7·839	Rough pasture & whins	633	15·755	Arable & plantation.
592	7·026	Arable & road.	634	1·824	Arable, rough pasture, slope, & rocks.
593	11·561	Arable.	635	22·139	Rough pasture, brushwood, & slope.
594	10·491	Arable.	636	2·394	Rough pasture, slope, rocks, & footpath.
595	29·099	Arable & pool.	637	6·626	Arable, rough pasture, & slope.
596	18·006	Arable.	638	18·314	Arable & house.
597	19·455	Arable, pasture, & slope	639	21·230	Arable.
598	25·819	Arable & road.	640	7·920	Arable & rough pasture
599	17·214	Arable & road.	641	2·105	
600	19·250	Arable & slope.			
601	·149	Pond.			
602	1·160	Homestead, garden, &c. (Formal).			
603	7·332	Arable.			
604	1·690	Arable & house.			
605	13·385	Arable.			
606	15·556	Arable.			
607	15·026	Arable.			
608	9·248	Parish road.			
609	·327	Pond.			
	21204·832	<i>Carried forward.</i>		21734·110	<i>Carried forward.</i>

No. on Plan.	Area in Acres.	Description.	No. on Plan.	Area in Acres.	Description.
	21734·110	<i>Brought forward.</i>		22032·045	<i>Brought forward.</i>
642	8·667	Arable.	680	12·890	Arable.
643	29·199	Wood.	681	21·415	Arable & road.
644	1·882	Arable.	682	2·330	Homestead, gardens, &c. (Wester Campsie).
645	13·928	Arable.			
646	·606	Homestead, garden, &c.	683	6·432	Arable.
647	2·070	Occupation road.	684	·081	House, garden, &c.
648	2·091	Plantation.	685	·161	Pond.
649	6·109	Arable.	686	·918	Plantation.
650	7·363	Arable.	687	8·299	Arable & road.
651	·100	House, garden, &c. (Craigyloch--part of)	688	14·161	Arable, road, rough pasture, & rocks.
652	·163	Wood.			
653	1·715	Wood.	689	9·214	Arable.
654	·371	Houses, garden, &c. (Craigyloch--part of)	690	13·916	Arable & road.
655	7·926	Arable & footpath.	691	114·231	Plantation & road.
656	6·468	Wood.	692	·273	Pond.
657	36·016	Arable & road.	693	9·739	Arable, rough pasture, & footpath.
658	·065	House and garden (Craigyloch--part of)	694	10·270	Arable & road.
659	1·089	Arable, road, & rough pasture.	695	10·021	Arable & road.
660	6·865	Arable.	695a	·102	Rough pasture & footpath.
661	·070	House and garden (Craigyloch--part of)	696	·579	Rough pasture & footpath.
662	3·442	Arable, road, & rough pasture.	697	1·505	Homestead, gardens, houses, &c. (Kinaird)
663	·563	Plantation.	698	2·242	Parish road.
664	·099	House and garden (Craigyloch--part of)	699	·211	House, gravel pit, &c.
665	2·776	Arable.	700	13·621	Arable.
666	17·136	Arable & road.	701	9·367	Arable.
667	·699	Houses, gardens, ruin, &c. (Loanhead).	702	·171	House, garden, &c.
668	2·953	Plantation.	703	10·692	Arable.
669	16·053	Arable & footpath.	704	10·096	Arable, rough pasture, & rocks.
670	16·854	Arable & road.	705	·342	House, garden, &c. (Clintlaw).
671	16·020	Arable, rough pasture, & old quarry.	706	·077	Occupation road.
672	17·140	Arable.	707	·492	Saw mill, road, & waste ground.
673	1·185	Homestead, gardens, &c. (Bottom).	708	2·032	Rough pasture, rocks, & road.
673a	·244	Occupation road.	709	·161	House, garden, &c.
674	13·058	Arable & footpath.	710	1·631	Arable, rough pasture, slope, & rock.
675	25·697	Arable.	711	16·338	Arable, rough pasture, slope, & rocks.
676	7·732	Parish road.	712	13·040	Arable & road.
677	1·239	Homestead, &c. (Clintlaw).	713	10·644	Arable & road.
678	15·445	Arable & rough pasture			
679	6·837	Arable.			
	22032·045	<i>Carried forward.</i>		22359·739	<i>Carried forward.</i>

No. on Plan.	Area in Acres.	Description.	No. on Plan.	Area in Acres.	Description.
	22359·739	<i>Brought forward.</i>		22524·957	<i>Brought forward.</i>
714	27·920	Arable, rough pasture, trees, slope, rocks, ruin, & bushes.	735	16·890	Arable.
			736	16·666	Arable.
715	2·117	Arable & road.	737	23·150	Arable.
716	·040	House & ruin.	738	27·856	Wood, slope, rocks, & gravel pit.
717	·189	Pasture.	739	114·785	Wood, slope, rocks, road, & footpath.
718	·081	Pasture.			
719	·026	Waste ground.	740	·464	Rocks.
720	5·388	Arable, rough pasture, & footpath.	741	20·120	Arable, rough pasture, & ruin.
721	3·371	Plantation.	742	16·363	Arable.
722	·422	House, garden, &c. (Craighaugh).	743	11·286	Arable.
			744	3·247	Arable & pasture.
723	19·445	Arable, rough pasture, slope, & rocks.	745	17·332	Arable.
			746	·196	Pond.
724	14·330	Arable, rough pasture, slope, rocks, & footpath.	747	2·989	Homestead, garden, &c. (Easter Campsie).
					Occupation road.
725	·194	Pond.	748	·390	Occupation road.
726	1·196	Homestead, garden, &c. (Shannally).	749	4·457	Arable.
			750	17·872	Arable & road.
727	8·936	Plantation.	751	22·181	Arable & ruin.
728	9·290	Arable.	751a	·282	House, garden, &c.
729	17·578	Arable & road.	752	1·860	Occupation road.
730	18·192	Arable.	753	9·917	Arable.
731	·109	Pools.	754	·182	Occupation road.
732	17·371	Arable, rough pasture, road, & ruin.	755	1·113	Melgam Cottage, garden, &c.
					Arable & road.
733	·110	House, garden, &c.	756	1·407	Arable & road.
734	18·913	Arable.	757	16·730	Arable.
	22524·957	<i>Carried forward.</i>		22872·692	

RECAPITULATION.

22538·736	Land.
85·265	Public roads.
248·691	Water.
<hr/>	
22872·692	Total Area of the Parish of Lintrathen, in the County of Forfar.

INDEX TO PLACES

IN THE

PARISH OF LINTRATHEN.

COUNTY OF FORFAR.

Name of Place.	No. of Sheet.		Descriptive Remarks.
	6-inch scale.	25·344-inch scale.	
Auldallan	XXXI.	1	A farm house.
Bruntsields	XVI.		A prominent hill feature.
Black Binks	XXIII.		A high hill.
Barny	"		An old farmsteading.
Burn of Harran	"		
Back Water	"		
Burn of Dairy	XXIV.		
Burn of Quaichly	"		
Balintore	XXX.	4	A mansion.
Bankhead	"	4	A dwelling house.
Balnakeilly	"	12	A farm house.
Blackdykes	"	15.	A farm house.
Bridge of Craig.	"	15	
Bridgend	"	16	A farm house & houses.
Bottom	"	16	A farm house.
Burnside of Balintore	XXXI.	1	An old farmsteading.
Burn of Auldallan	"	1	
Bridge of Lundies	XXXVII.	1	
Cairn Daunie	XVI.		A hill.
Cairn Corse	XXIII.		A hill.
Craig Whaut	"		A prominent cairn.
Corrie of Harran	"		A steep hollow.
Correffie	"		A farm house.
Clintlaw	"		A farm house.
Craig of Balloch	"		A precipitous defile.
Clashindhall	"		A hill pass.
Craigs of Moorleathers	"		A range of rocks.
Clinking Cauldron	XXIV.		A high hill.
Cat Law	"		A hill.
Cairn Plew	XXX.	3	A large cairn.
Cothelhill	"	12	Two dwelling houses.
Church	"	16	
Clint Law	"	16	A hill.
Craigyloch	"	16	Dwelling houses.
Craig of Auldallan	XXXI.	1	A hill.
Clintlaw	"	13	A farm house.
Craighaugh	"	13	A dwelling house.
Drummennoch	XXIII.		A ridge.

Name of Place.	No. of Sheet.		Descriptive Remarks.
	6-inch scale.	25·344-inch scale.	
Dalwhirr.....	XXX.	6	A farm house.
Dykend	„	7	Dwelling houses, &c.
Duchladge Well	XXXI.	1	A pool.
Den of Melgam	XXXVII.	1	A ravine.
Easter Ravernie.....	XXIII.		A farm house.
East Finlay	„		A stream.
Easter Coul	XXX.	4	A farm house.
Easter Peel	„	15	A farm house.
Easterton	XXXI.	1	Dwelling houses.
Easter Campsie	XXXVII.	1	A farm house.
Foldend ³	XXX.	12	A farm house.
Formal	„	15	A farm house.
Glen Damff	XVI.		
Glenhead Lodge	XXIII.		
Glack of Barny	„		A narrow defile.
Greenlamirth	„		A farm house.
Glen Dye	XXIV.		
Garlow Wood	XXXI.	2	
Garlow	„	5	A farm house.
Hilton (ruin).....	XXIII.		
Hole	„		A shepherd's house.
Harran Plantation.....	„		
Holm of Needs	XXX.	7	A long strip of land.
Hilton.....	XXXI.	5	A farm house.
Hawk's Nest	XXXVI.	4	A precipitous rock.
Inzion.....	XXX.	12	A farm house.
Knock of Formal	„	15	A high hill.
Knowhead.....	XXXI.	1	A farm house.
Kinaird	„	13	A farm house.
Longdrum	XXIII.		A farm house.
Ley.....	„		A cothouse.
Loan	„		A cothouse.
Letter Wood	XXX.	11	
Letter	„	11	A dwelling house.
Lochside.....	„	12	A dwelling house.
Loch of Lintrathen	„	16	
Lochcraigs Wood	„	16	
Loch Craigs	„	16	
Loanhead	„	16	A dwelling house.
Loups of Kenny.....	XXXI.	13	Three waterfalls.
Moss of Glanny.....	XXIII.		
Mid Ravernie.....	„		An old farm house.
Macritch.....	„		A farm house.

Name of Place.	No. of Sheet.		Descriptive Remarks.
	6-inch scale.	25·344-inch scale.	
Mid Scithie	XXIII.		A farm house.
Monthrey	XXIV.		A high hill.
Middle Coul	XXX.	8	A farm house.
Middleton	"	11	A farm house.
Manse.....	"	16	
Muir of Balintore	XXXI.	5	Two cottages.
Melgam Cottage	XXXVII.	1	
Needs	XXX.	2	A farm house.
Nether Scithie	"	7	A farm house.
Newton	"	8	A farm house.
Over Scithie	XXIII.		A farm house.
Pitewan	XXX.	7	A farm house.
Pitmudie.....	"	12	Dwelling houses.
Police Station	"	12	
Purgavie.....	XXXI.	9	A farm house.
Quharity Burn	XXX.	4	
Rough Haugh	"	7	A farm house.
River Isla	"	15	
Reekie Linn	"	15	A large waterfall.
Saint Andrew's Well.	XXIII.		
Scad Cairns	XXIV.		Loose rocks.
Scolt	XXX.	7	A house.
School.....	"	8	
Strone.....	"	8	An old dwelling house.
School.....	"	12	
School of Industry	"	12	
Standing Stones	XXXI.	1	
Shannally	"	13	A farm house.
Slug of Auchrannie	XXXVI.	4	A waterfall.
The High Tree	XVI.		A hill.
Tomnun	XXIII.		A large eminence.
Todholes	"		A cothouse.
The Dockan Well.....	XXIV.		
Tamstank	XXX.	4	A few cothouses.
Torrax	"	12	A farm house.
Wester Ravernie	XXIII.		An old farm house.
Westerton	"		A farm house.
Whitehaugh	XXX.	3	A cothouse.
Wester Coul	"	8	A farm house.
Wet Reisk	"	12	Dwelling houses.
Windyslack	"	12	A farm house.
Wester Campsie	"	16	A farm house.
Wardend	XXXI.	9	A dwelling house.

ORDNANCE SURVEY OF SCOTLAND.

BOOK OF REFERENCE TO THE PLAN

OF THE

PARISH OF LISMORE AND APPIN,

IN THE

COUNTY OF ARGYLL,

CONTAINING 95171·422 ACRES.

MAJOR-GENERAL SIR HENRY JAMES, R.E., F.R.S., F.G.S., &c.,
SUPERINTENDENT OF THE SURVEY.



LONDON:

PRINTED BY GEORGE E. EYRE AND WILLIAM SPOTTISWOODE,
PRINTERS TO THE QUEEN'S MOST EXCELLENT MAJESTY.
FOR HER MAJESTY'S STATIONERY OFFICE.

1872.

Price Two Shillings and Sixpence.

THE UNIVERSITY OF CHICAGO

LIBRARY OF THE UNIVERSITY OF CHICAGO

THE UNIVERSITY OF CHICAGO

LIBRARY OF THE UNIVERSITY OF CHICAGO

LIBRARY OF THE UNIVERSITY OF CHICAGO

[7142.—50.—11/72.]

THE UNIVERSITY OF CHICAGO



THE UNIVERSITY OF CHICAGO

11/72

The sc
ground, a
which is
1.0015

Sheets XXIX, XXX, XXXI, XXXII, XXXIII, XXXIV, XLIII, XLIV, XLV, XLVI, XLVII, LVII, LVIII, LIX, LXXIII.

ORDNANCE SURVEY OF

PARISH OF LISMORE
ARGYLLSHIRE

INDEX TO THE SHEETS

Published on the Scale of $\frac{1}{2500}$ or 25

Scale of this Index One Inch

Published

T

Sheets XXIX, XXX, XXXI

EXPLANATORY REMARKS.

The scale of the Parish Plans is the 1-2500th of the actual length on the ground, and is equal to 25·344 inches to a mile, or 3·157 chains to an inch, which is very approximately equal to one square inch to one acre, the square of 1·0018 inch being equal to one acre.

The length of each sheet is $1\frac{1}{2}$ miles, and the width 1 mile, the area of each sheet is therefore 960 acres.

Each enclosure has a reference number to the area which is given in this Book.

The Braces (*f*) on the plans are to indicate that the spaces so braced are included under the same reference number.

The Altitudes in feet above the Mean Level of the Sea are written thus—31·4.

The Scale of the Plans of the County is 6 inches to a mile, and each sheet contains the same area as 16 sheets of the Parish Plans. There is therefore a double reference number to each sheet, as VI. 9., the Roman Numerals referring to the County Plans, the Arabic Figures to the Parish Plans.

The following are the characters employed on the Ordnance Plans on the Scales of 1-2500, and 6 inches to a mile :—

County Names	©	Hundreds or Wards	W
Parishes	P	Townships	T
Extra Parochial	E	Division of Townships	T
Antiquities	<div style="display: flex; align-items: center;"> <div style="font-size: 3em; margin-right: 10px;">{</div> <div> <p>ROMAN</p> <p>Druidical or Saxon</p> <p>Norman or Subsequent</p> </div> </div>		

The descriptions of the boundaries are shown by the following initials :—

Centre of Stream	C.S.	Centre of Fence	C.F.
Centre of Road	C.R.	Top of Cop	T.C.
Side of Stream or Drain ...	S.S. or S.D.	Centre of Wall	C.W.
Root of Hedge	R.H.	Defaced	Def.
Face of Wall	F.W.	Track of Stream.....	T.S.
Undefined.....	Und.		

Where a change occurs in the boundaries, the symbol [o—o] is used to show the part at which the change takes place.

N.B.—To convert Decimal Fractions of an Acre into Roods and Perches, multiply the decimal first by 4 and then by 40, preserving the same number of decimals in the product.

Examples—			A. Acres.			R. Acres.
			633·357			527·013
			4			4
			<hr/>			<hr/>
			1·428			·052
			40			40
A.	R.	P.	<hr/>	A.	R.	P.
633	1	17	17·120	527	0	2
						2·080

TABLE									
FOR CONVERTING DECIMAL PARTS OF AN ACRE INTO ROODS AND PERCHES.									
Perch.	0 Rood.	1 Rood.	2 Roods.	3 Roods.	Perch.	0 Rood.	1 Rood.	2 Roods.	3 Roods.
0	·000	·250	·500	·750	21	·131	·381	·631	·881
1	·006	·256	·506	·756	22	·137	·387	·637	·887
2	·012	·262	·512	·762	23	·144	·394	·644	·894
3	·019	·269	·519	·769	24	·150	·400	·650	·900
4	·025	·275	·525	·775	25	·156	·406	·656	·906
5	·031	·281	·531	·781	26	·162	·412	·662	·912
6	·037	·287	·537	·787	27	·169	·419	·669	·919
7	·044	·294	·544	·794	28	·175	·425	·675	·925
8	·050	·300	·550	·800	29	·181	·431	·681	·931
9	·056	·306	·556	·806	30	·187	·437	·687	·937
10	·062	·312	·562	·812	31	·194	·444	·694	·944
11	·069	·319	·569	·819	32	·200	·450	·700	·950
12	·075	·325	·575	·825	33	·206	·456	·706	·956
13	·081	·331	·581	·831	34	·212	·462	·712	·962
14	·087	·337	·587	·837	35	·219	·469	·719	·969
15	·094	·344	·594	·844	36	·225	·475	·725	·975
16	·100	·350	·600	·850	37	·231	·481	·731	·981
17	·106	·356	·606	·856	38	·237	·487	·737	·987
18	·112	·362	·612	·862	39	·244	·494	·744	·994
19	·119	·369	·619	·869	40	·250	·500	·750	1·000
20	·125	·375	·625	·875					

PARISH OF LISMORE AND APPIN,

IN THE

COUNTY OF ARGYLL.

No. on Plan.	Area in Acres.	Remarks.	No. on Plan.	Area in Acres.	Remarks.
1	5.530	Ornamental ground.	34	.164	Wood, &c.
2	1.884	Houses, gardens, ornamental ground, &c.	35	10.910	Foreshore.
3	.043	Jetty.	36	.310	Wood, &c.
4	13.452	Wood.	37	.305	Wood, &c.
5	2.067	Rough pasture, &c.	38	.935	Wood, &c.
6	.073	House and yard.	39	3.595	Rough pasture, &c.
7	5.191	Arable.	40	.946	Pasture.
8	5.424	Arable and rough pasture.	41	.333	Rough pasture.
9	3.230	Arable and rough pasture.	42	.474	Pasture.
10	2.815	Ornamental ground, &c.	43	2.025	Arable, rough pasture, &c.
11	3.327	Houses, gardens, &c.	44	1.285	Ornamental ground, house, &c.
12	.598	Wood.	45	3.091	Ornamental ground, arable, &c.
13	20.662	Ornamental ground.	46	.931	Chapel, burial ground, &c.
14	1.123	Wood.	47	10.287	Road.
15	3.342	Wood.	48	.606	Rough pasture.
16	3.244	Wood, &c.	49	.925	Houses, gardens, &c.
17	2.254	Arable.	50	.320	Quay.
18	4.316	Wood.	51	2.758	Rough pasture, &c.
19	4.576	Arable, &c.	52	1.695	Houses, quarry, &c.
20	.151	Arable.	53	2.390	Houses, gardens, &c.
21	9.957	Arable, &c.	54	.166	Houses, &c.
22	.925	Pasture.	55	2.513	Pasture, &c.
23	3.590	Arable.	56	1.263	Tidal water.
24	.712	Wood, &c.	57	4.590	Rough pasture, &c.
25	.787	Arable.	58	4.149	Arable, &c.
26	1.525	Houses, rough pasture, &c.	59	.537	Arable, &c.
27	1.343	Arable.	60	2.720	Arable.
28	.280	House, sheepfold, &c.	61	5.607	Arable.
29	1.974	Arable.	62	4.478	Rough pasture, &c.
30	5.949	Pasture, &c.	63	1.732	Arable, &c.
31	12.036	Rough pasture, &c.	64	4.195	Arable.
32	1.812	Rough pasture, &c.	65	4.223	Arable, &c.
33	5.600	Burial ground, &c.	66	1.063	Houses, garden, &c.
			67	.190	Houses, garden, &c.
			68	1.097	Arable.

No. on Plan.	Area in Acres.	Remarks.	No. on Plan.	Area in Acres.	Remarks.
69	9.345	Waste.	117	7.421	Arable, rough pasture, &c.
70	.175	Houses, gardens, &c.	118	5.593	Pasture, &c.
71	2.323	Tramways, &c.	119	.272	Houses, garden, &c.
72	1.940	Houses, gardens, &c.	120	1243.657	Foreshore.
73	45.573	Slate quarries, houses, &c.	121	13.384	Rough pasture, &c.
74	7.206	Waste.	122	.580	Wood.
75	1.010	Houses, garden, &c.	123	9.545	Arable, &c.
76	10.360	Pasture.	124	.260	Houses, garden, &c.
77	.981	Rough pasture, &c.	125	10.736	Rough pasture, &c.
78	40.220	Wood, &c.	126	6.960	Arable, &c.
79	.398	Houses, gardens, &c.	127	.966	Pasture.
80	1.724	Arable, &c.	128	.577	Wood, &c.
81	.750	Arable.	129	8.590	Wood, &c.
82	.725	Houses, gardens, &c.	130	11.343	Arable, &c.
83	.110	House, wood, &c.	131	6.206	Arable.
84	1.854	Pasture.	132	3.691	Arable.
85	.248	Arable.	133	.231	House, garden, &c.
86	.338	House, garden, &c.	134	6.085	Arable.
87	.328	House, garden, rough pasture, &c.	135	.244	Rough pasture.
88	.888	Houses, arable, &c.	136	1.713	Pasture.
89	1.235	Houses, gardens, &c.	137	4.871	Arable.
90	11.346	Houses, gardens, &c.	138	31.656	Wood, &c.
91	9.965	Arable, &c.	139	7.770	Pasture.
92	3.918	Arable, &c.	140	2.289	Wood.
93	1.360	Arable.	141	2.445	Arable.
94	.200	Pasture and rough pasture.	142	162.784	Rough pasture, &c.
95	.915	Rough pasture.	143	11.666	Rough pasture, &c.
96	1.108	Rough pasture.	144	40.492	Rough pasture, &c.
97	.166	Garden.	145	13.162	Rough pasture, &c.
98	.475	Houses, gardens, &c.	146	44.520	Pasture, &c.
99	2.558	Houses, gardens, &c.	147	17.850	Pasture, &c.
100	1.911	Arable.	148	27.527	Foreshore.
101	2.626	Houses, gardens, &c.	149	.354	Garden.
102	.501	Arable.	150	.189	Houses, &c.
103	2.117	Rough pasture, &c.	151	1.922	Arable.
104	4.070	Pasture.	152	3.575	Arable.
105	9.855	Rough pasture, waste, &c.	153	4.490	Arable, &c.
106	.707	Houses, gardens, &c.	154	75.131	Rough pasture, &c.
107	5.625	Pasture.	155	1.364	Arable, &c.
108	65.995	Rough pasture, &c.	156	3.233	Rough pasture, &c.
109	3.890	Arable.	157	5.054	Arable.
110	4.048	Arable.	158	1.100	Arable, &c.
111	4.000	Arable.	159	2.041	Arable.
112	.210	Sheepfold, &c.	160	5.136	Arable.
113	.394	House, garden, &c.	161	1.014	Rough pasture.
114	5.151	Rough pasture, &c.	162	5.139	Rough pasture and wood.
115	1.181	Arable.	163	.839	Pasture.
116	4.265	River Laroch.	164	5.524	Wood, &c.
			165	2.272	Arable.
			166	1.218	Wood.

No. on Plan.	Area in Acres.	Remarks.	No. on Plan.	Area in Acres.	Remarks.
167	4.012	Arable, &c.	214	14.981	Wood, &c.
168	3.705	Arable, &c.	215	9.903	Arable, &c.
169	3.123	Wood.	216	.169	Houses, &c.
170	6.464	Arable, &c.	217	8.227	Arable.
171	3.640	Pasture, &c.	218	26.298	Rough pasture, &c.
172	57.646	Rough heathy pasture, &c.	219	.286	Wood.
173	1.451	Wood.	220	3.021	Rough pasture, &c.
174	6.150	Ornamental ground.	221	2.715	Pool (tidal water).
175	.240	Boathouse, &c.	222	2.609	Pasture, &c.
176	2.733	Ornamental ground.	223	2.274	Pasture, &c.
177	.820	Wood.	224	13.429	Rough heathy pasture, pasture, &c.
178	.901	Wood.	225	.948	Arable, &c.
179	2.243	Houses, gardens, &c.	226	2.234	Pasture, &c.
180	.367	Houses, &c.	227	2.004	Houses, gardens, &c.
181	25.771	Ornamental ground, &c.	228	.722	Arable.
182	2.090	House, wood, &c.	229	1.133	Rough pasture, &c.
183	1.638	Wood.	230	4.193	Wood.
184	.817	Meadow.	231	6.000	Arable.
185	3.126	Ornamental ground.	232	.964	Wood, &c.
186	3.755	Ornamental ground, &c.	233	3.285	Arable.
187	4.880	Wood.	234	25.325	Rough pasture, &c.
188	23.524	Rough pasture, &c.	235	144.021	Rough heathy pasture, &c.
189	7.087	Arable, &c.	236	31.652	Wood, &c.
190	5.205	Arable.	237	62.702	Pasture, &c.
191	9.380	Arable, &c.	238	11.161	Rough pasture, &c.
192	2.770	Arable.	239	.422	Ruins, &c.
193	.397	Houses, &c.	240	2.174	Sand, shingle, &c.
194	.922	Arable.	241	14.924	Arable, &c.
195	169.823	Wood, &c.	242	.380	Chapel, burial ground, &c.
196	127.205	Rough heathy pasture, &c.	243	14.528	Arable, &c.
197	2.341	Rough pasture, &c.	244	.085	School, &c.
198	7.767	Arable.	245	.519	Wood.
199	8.829	Wood, rough pasture, arable, &c.	246	.355	Pasture.
200	3.146	Foreshore.	247	1.382	Rough pasture, &c.
201	1.062	Rough pasture, &c.	248	.551	Chapel, gardens, &c.
202	6.596	Foreshore.	249	.165	Arable.
203	.708	Rough pasture, &c.	250	.195	Houses, garden, &c.
204	1.212	Rough pasture, &c.	251	.258	Houses, garden, &c.
205	.907	Foreshore.	252	6.462	Arable, &c.
206	5.267	Rough pasture, &c.	253	17.505	Arable, &c.
207	.507	Rough pasture, &c.	254	18.487	Rough pasture, &c.
208	.919	Wood.	255	.170	Houses, gardens, &c.
209	13.641	Arable and wood.	256	5.074	Arable.
210	3.793	Arable.	257	3.776	Arable, &c.
211	.268	Arable.	258	.904	Arable.
212	.424	Arable.	259	.766	House, wood, arable, &c.
213	4.160	Rough pasture, &c.	260	8.790	Arable.
			261	.580	Wood, &c.

PARISH OF LISMORE AND APPIN.

No. on Plan.	Area in Acres.	Remarks.	No. on Plan.	Area in Acres.	Remarks.
262	1.176	Houses, stackyard, &c.	305	1.235	Wood.
263	2.852	Arable.	306	.642	Foreshore.
264	3.966	Arable.	307	12.581	Arable.
265	18.195	Tidal water.	308	.108	House, garden, and stackyard.
266	11.246	Rough pasture, &c.	309	1.623	Rough heathy pasture, &c.
267	14.272	Arable.	310	.140	House, garden, &c.
268	9.700	Arable.	311	4.074	Arable, &c.
269	.312	Road, &c.	312	.345	Wood.
270	16.059	Arable, &c.	313	6.931	Arable, &c.
271	8.385	Arable.	314	.128	House, &c.
272	.477	Road, &c.	315	17.775	Rough heathy pasture, &c.
273	.217	Road.	316	5.230	Wood, &c.
274	7.274	Arable.	317	10.020	Arable.
275	1.242	Arable.	318	3.424	Arable, &c.
276	11.064	Wood, &c.	319	.477	Arable.
277	13.254	Rough pasture, &c.	320	.388	House, garden, arable, &c.
278	13.481	Foreshore.	321	5.205	Wood, &c.
279	17.755	Arable, &c.	322	6.737	Road.
280	1.110	Houses, gardens, &c.	323	.078	Jetty.
281	1.552	Arable, rough pasture, &c.	324	1.823	Houses, garden, rough pasture, &c.
282	.443	Wood and rough pasture.	325	1.127	Arable, &c.
283	6.461	Rough pasture, pasture, &c.	326	.395	Houses, gardens, &c.
284	.755	Pond.	327	.923	Arable.
285	13.026	Arable.	328	.842	Arable.
286	1.238	Rough pasture, &c.	329	1.444	Rough pasture, &c.
287	2.511	Foreshore.	330	5.060	Arable, &c.
288	4.316	Rough pasture, &c.	331	.333	Rough pasture.
289	6.076	Foreshore.	332	15.045	Arable.
290	24.065	Arable, &c.	333	7.012	Arable.
291	5.536	Rough pasture, &c.	334	6.139	Arable.
292	9.020	Arable, &c.	335	1.727	Wood, &c.
293	5.022	Rough heathy pasture, wood, &c.	336	1.346	Rough pasture, &c.
294	.165	House, garden, &c.	337	.897	Ornamental ground, &c.
295	3.098	Arable.	338	.702	House, gardens, &c.
296	14.294	Rough heathy pasture, &c.	339	.788	Arable, &c.
297	1.672	Arable.	340	3.180	House, gardens, ornamental ground, &c.
298	4.647	Arable, &c.	341	.937	Rough heathy pasture, wood, &c.
299	5.990	Rough heathy pasture, &c.	342	.269	Road.
300	2.339	Houses, garden, ornamental ground, &c.	343	1.042	Rough heathy pasture, &c.
301	8.995	Arable, &c.	344	6.429	Wood and rough heathy pasture.
302	4.425	Wood, rough pasture, &c.	345	10.170	Arable, &c.
303	.416	Wood.	346	21.697	Wood, &c.
304	22.226	Arable, rough pasture, &c.			

No. on Plan.	Area in Acres.	Remarks.	No. on Plan.	Area in Acres.	Remarks.
347	5·377	Arable.	391	5·821	Arable, &c.
348	7·750	Wood.	392	1·506	Wood.
349	·224	House, pier, &c.	393	9·322	Arable.
350	10·921	Arable, &c.	394	9·146	Arable, &c.
351	·434	Wood.	395	2·822	Arable, &c.
352	·928	Wood.	396	·219	Wood.
353	·481	Wood.	397	·653	Wood, &c.
354	1·621	Wood, rough pasture, &c.	398	·618	Church, burial ground, &c.
355	14·476	Rough heathy pasture and wood.	399	10·889	Arable, &c.
356	11·830	Wood.	400	14·381	Arable.
357	7·621	Wood and rough heathy pasture.	401	27·100	Wood.
358	1·929	Rough pasture, &c.	402	12·127	Wood.
359	4·161	Rough pasture.	403	155·381	Rough heathy pasture, wood, &c.
360	·154	Pasture.	404	99·494	Rough heathy pasture, wood, &c.
361	·920	Arable.	405	19·086	Rough heathy pasture and wood.
362	7·432	Arable.	406	12·952	Arable.
363	·593	Arable, &c.	407	7·279	Arable.
364	7·306	Arable.	408	·238	Houses, garden, &c.
365	4·245	Ornamental ground.	409	18·251	Road.
366	9·167	Arable.	410	·314	House, garden, &c.
367	2·877	Ornamental ground.	411	2·212	Arable.
368	3·271	Houses, gardens, ornamental ground, &c.	412	1·431	Wood.
369	·975	Wood, &c.	413	15·542	Arable, &c.
370	9·219	Arable.	414	·132	House, garden, &c.
371	·463	Rough pasture, &c.	415	18·237	Arable.
372	4·069	Pasture.	416	·820	Wood.
373	2·714	Wood.	417	2·130	Arable.
374	8·621	Rough pasture, &c.	418	1·214	Wood, &c.
375	·282	Houses, gardens, &c.	419	1·006	Pasture, houses, &c.
376	·427	Houses, ornamental ground, &c.	420	·966	Arable.
377	1·038	Arable.	421	·878	Pasture, &c.
378	2·877	Arable, &c.	422	3·172	Arable, &c.
379	3·593	Rough pasture, &c.	423	3·330	Arable.
380	2·699	Rough pasture, &c.	424	2·571	Wood.
381	1·527	Arable.	425	1·107	Pasture.
382	1·098	Rough pasture, &c.	426	·473	Rough pasture, &c.
383	1·014	Rough pasture, &c.	427	4·023	Arable.
384	·134	House, &c.	428	9·563	Arable, &c.
385	4·459	Arable, rough pasture, &c.	429	3·800	Wood.
386	·524	Houses, garden, pasture, &c.	430	5·427	Pasture.
387	·201	Pasture.	431	32·309	Arable, rough pasture, &c.
388	4·915	Arable.	432	4·256	Pasture.
389	·646	Pasture.	433	5·426	Arable.
390	3·577	Arable.	434	1·331	Rough pasture, &c.
			435	5·348	Arable, &c.
			436	162·162	Rough heathy pasture, wood, &c.

No. on Plan.	Area in Acres.	Remarks.	No. on Plan.	Area in Acres.	Remarks.
437	129.935	Rough heathy pasture, wood, &c.	479	12.895	Pasture.
438	13.284	Rough heathy pasture.	480	11.624	Wood.
439	5.783	Arable, &c.	481	1.287	Pasture.
440	2.794	Rough pasture, wood, &c.	482	7.044	Pasture.
441	3.958	Arable, rough pasture, &c.	483	2.723	Rough pasture.
442	3.779	Wood, &c.	484	11.606	Rough pasture.
443	5.600	Pasture.	485	71.734	Rough heathy pasture.
444	10.333	Rough pasture, &c.	486	26.421	Rough heathy pasture.
445	23.130	Arable.	487	3.109	Arable.
446	4.198	Houses, garden, wood, &c.	488	3.153	Arable and house.
447	.854	Wood.	489	4.990	Rough pasture.
448	14.208	Arable, &c.	490	14.169	Arable.
449	32.621	Pasture, &c.	491	7.677	Arable.
449a	2.195	Rough pasture, &c.	492	.061	House, garden, &c.
450	13.454	Wood.	493	3.875	Arable.
451	32.002	Wood.	494	.379	Rough pasture.
452	3.448	Rough pasture and wood.	495	3.868	Arable, &c.
453	11.805	Arable.	496	12.359	Rough pasture, &c.
454	2.864	Pasture.	497	16.760	Rough heathy pasture, &c.
455	10.561	Arable, &c.	498	45.226	Wood, &c.
456	13.739	Rough heathy pasture.	499	1.658	Arable, &c.
457	6.711	Rough pasture.	500	.231	House, yard, &c.
458	2.779	Rough pasture.	501	4.983	Ornamental ground, &c.
459	.239	Road.	502	9.343	Arable.
460	1.193	Arable.	503	.732	Road.
461	.828	Arable.	504	6.918	Ornamental ground, &c.
462	4.715	Road.	505	1.028	House, &c.
463	.148	House, garden, &c.	506	.170	House.
464	.112	House, garden, &c.	507	6.619	Ornamental ground, &c.
465	4.483	Arable.	508	6.803	Arable.
466	.037	House and arable.	509	11.625	Wood, &c.
467	3.032	Arable.	510	8.008	Wood.
468	.171	Pasture.	511	5.880	House, wood, rough pasture, &c.
469	43.712	Rough heathy pasture, &c.	512	.338	Ornamental ground, house, &c.
470	.220	Houses, garden, &c.	513	.254	Ornamental ground, house, &c.
471	4.128	Pasture.	514	9.890	Arable, &c.
472	.180	Houses, garden, rough pasture, &c.	515	2.598	Arable.
473	1.754	Arable.	516	9.392	Wood, &c.
474	11.644	Arable.	517	.273	Rough pasture.
475	.284	Houses, garden, &c.	518	5.592	Houses, gardens, ornamental ground, &c.
476	2.674	Arable.	519	.713	Wood.
477	3.398	Stream.			
478	5.952	Wood.			

PARISH OF LISMORE AND APPIN.

7

No. on Plan.	Area in Acres.	Remarks.	No. on Plan.	Area in Acres.	Remarks.
520	2.158	Arable.	564	.690	Houses, gardens, rough pasture, &c.
521	.662	Pasture, &c.	565	4.300	Arable.
522	7.921	Wood, &c.	566	3.213	Arable.
523	3.919	Arable.	567	.248	Dam.
524	1.960	Pasture.	568	.162	House, arable, &c.
525	1.346	Wood, &c.	569	5.428	Rough pasture, &c.
526	.120	Houses, &c.	570	2.990	Arable.
527	1.978	Pasture.	571	1.277	Arable.
528	5.902	Wood, &c.	572	.479	Wood.
529	23.072	Wood, &c.	573	.089	Garden.
530	.559	Pasture.	574	57.243	Wood, &c.
531	2.323	Pasture.	575	1.925	Wood.
532	13.234	Wood, rough heathy pasture, &c.	576	5.261	Arable.
533	.773	Wood.	577	.278	House, garden, &c.
534	5.038	Pasture, &c.	578	.784	Arable.
535	.744	Houses, rough pasture, &c.	579	1.460	Arable.
536	12.922	Pasture.	580	.894	Arable.
537	1.883	Wood.	581	2.780	Arable.
538	23.470	Arable, &c.	582	1.242	Arable.
539	.421	Road.	583	14.807	Rough heathy pasture and wood.
540	.602	Wood, rough pasture, &c.	584	1.465	Pasture.
541	8.359	Arable.	585	45.618	Rough heathy pasture, wood, &c.
542	7.427	Wood, &c.	586	.558	Pasture.
543	2.299	Wood.	587	67.543	Rough heathy pasture, &c.
544	2.199	Wood, &c.	588	1.936	Arable.
545	12.632	Arable.	589	66.048	Wood, rough pasture, &c.
546	7.227	Road.	590	52.338	Wood, rough pasture, &c.
547	1.992	Wood.	591	78.357	Rough heathy pasture, &c.
548	2.182	Arable, &c.	592	3.160	Pasture.
549	.593	Arable.	593	12.804	Wood, &c.
550	9.154	Arable.	594	2.080	Pasture.
551	5.010	Arable.	595	3.621	Rough pasture.
552	.630	Rough heathy pasture, &c.	596	13.295	Rough pasture, &c.
553	.524	Curling pond.	597	2.640	Rough pasture and wood.
554	18.574	Rough heathy pasture, &c.	598	3.367	Arable.
555	.198	Arable and house.	599	53.930	Rough pasture, wood, &c.
556	.904	Dam.	600	13.458	Pasture, wood, &c.
557	40.566	Rough heathy pasture, &c.	601	.968	Arable, &c.
558	2.593	Rough heathy pasture.	602	107.596	Rough heathy pasture, wood, &c.
559	.991	Wood.	603	3.472	Rough heathy pasture and wood.
560	15.151	Wood, rough pasture, &c.	604	3.503	Arable.
561	1.165	Rough pasture.			
562	1.485	Arable, &c.			
563	5.284	Arable, &c.			

No. on Plan.	Area in Acres.	Remarks.	No. on Plan.	Area in Acres.	Remarks.
605	1.177	Rough pasture.	647	.380	Rough heathy pasture, &c.
606	2.812	Arable.	648	3.453	Rough heathy pasture, &c.
607	7.556	Arable, &c.	649	9.530	Rough heathy pasture.
608	.545	Arable.	650	7.062	Arable.
609	.922	Arable.	651	4.067	Pasture.
610	1.292	Rough pasture, &c.	652	5.366	Arable, &c.
611	1.350	Houses, rough pasture, &c.	653	7.846	Rough heathy pasture.
612	3.465	Arable.	654	6.434	Arable.
613	.508	Rough pasture, &c.	655	10.303	Arable, &c.
614	.601	Houses, arable, garden, &c.	656	1.567	Rough pasture, &c.
615	1.183	Rough pasture, &c.	657	1.181	Arable.
616	.125	House, stackyard, &c.	658	.294	Houses, garden, &c.
617	.929	Wood.	659	7.966	Arable, &c.
618	3.023	Arable, &c.	660	.470	Rough pasture.
619	6.803	Rough pasture.	661	.598	Rough pasture, &c.
620	4.249	Rough pasture.	662	3.814	Arable, &c.
621	38.457	Rough pasture, wood, &c.	663	.630	Houses, garden, &c.
622	13.962	Rough heathy pasture, wood, &c.	664	1.298	Rough pasture.
623	3.997	Arable, &c.	665	16.969	Arable, &c.
624	15.781	Wood.	666	.458	Houses, gardens, &c.
625	6.057	Arable.	667	6.074	Arable.
626	4.749	Arable.	668	23.050	Arable.
627	6.891	Arable.	669	1.112	Rough pasture.
628	1.096	Rough pasture.	670	4.158	Arable.
629	6.082	Wood.	671	.441	Pasture and sand.
630	5.400	Arable.	672	2.758	Rough pasture, &c.
631	7.683	Wood and rough pasture.	673	18.644	Arable.
632	7.519	Arable.	674	6.529	Pasture.
633	.669	Pasture, &c.	675	35.481	Rough pasture.
634	.192	Arable.	676	3.224	Rough pasture.
635	2.913	Arable.	677	19.252	Arable, &c.
636	2.291	Arable.	678	.262	Arable.
637	5.044	Rough pasture and wood.	679	.168	Houses, garden, &c.
638	5.254	Wood.	680	7.566	Rough pasture.
639	2.016	Wood.	681	11.704	Arable, &c.
640	259.858	Wood, rough pasture, &c.	682	1.263	Tidal water.
641	79.427	Rough heathy pasture, &c.	683	.123	Rough pasture.
642	6.556	Wood and rough heathy pasture.	684	109.663	Rough heathy pasture, &c.
643	13.506	Pasture, &c.	685	1.635	Rough heathy pasture, &c.
644	6.454	Rough heathy pasture.	686	8.008	Arable.
645	3.187	Pasture.	687	.559	Road.
646	.117	Houses, garden, &c.	688	8.626	Arable.
			689	.644	Rough pasture.
			690	19.007	Arable, &c.
			691	.541	House, garden, stackyard, &c.

No. on Plan.	Area in Acres.	Remarks.	No. on Plan.	Area in Acres.	Remarks.
692	1·915	Rough pasture.	740	2·348	Rough pasture, wood, &c.
693	34·079	Arable, &c.	741	4·276	Pasture.
694	·770	Rough pasture.	742	2·690	Pasture, &c.
695	6·635	Road.	743	2·269	Arable, &c.
696	38·086	Arable.	744	76·120	Wood, rough heathy pasture, &c.
697	2·579	Arable, &c.	745	1·353	Rough pasture, &c.
698	·146	Houses, garden, &c.	746	1·565	Arable.
699	·186	Arable.	747	·215	House, garden, &c.
700	6·543	Arable, &c.	748	3·352	Arable.
701	·084	Garden.	749	5·034	Arable, &c.
702	22·447	Wood, &c.	750	·209	Houses, &c.
703	1·921	Rough pasture.	751	15·860	Rough heathy pasture, &c.
704	·481	Rough pasture, &c.	752	6·132	Arable, &c.
705	2·605	Arable.	753	105·566	Wood, rough heathy pasture, &c.
706	3·573	Pasture.	754	·366	Rough pasture, &c.
707	·198	House, garden, &c.	755	1·320	Rough heathy pasture, &c.
708	·172	Arable.	756	3·594	Arable, &c.
709	·054	House and stackyard.	757	4·944	Rough pasture, &c.
710	8·326	Rough pasture, &c.	758	1·572	Pasture.
711	5·625	Arable, &c.	759	6·266	Rough pasture, &c.
712	·979	Arable.	760	9·700	Arable, &c.
713	·778	Rough pasture, &c.	761	·159	House, garden, &c.
714	4·626	Arable, &c.	762	·301	Arable, &c.
715	4·295	Arable.	763	12·846	Rough pasture, &c.
716	4·183	Arable, &c.	764	3·435	Wood, rough pasture, &c.
717	3·590	Pasture, &c.	765	·402	House and arable.
718	1·123	Rough pasture.	766	·566	House, arable, &c.
719	9·036	Rough pasture, &c.	767	47·155	Rough pasture, &c.
720	4·485	Rough pasture, &c.	768	5·733	Pasture, &c.
721	5·057	Arable, &c.	769	3·366	Pasture, &c.
722	4·235	Arable, &c.	770	3·554	Rough pasture, &c.
723	2·492	Arable.	771	6·600	Arable, &c.
724	6·280	Arable, &c.	772	·271	Houses, gardens, &c.
725	·579	Rough pasture, &c.	773	8·236	Arable, &c.
726	·631	Pasture.	774	·792	Arable, &c.
727	2·962	Wood, &c.	775	·298	Houses, garden, &c.
728	12·820	Rough heathy pasture, &c.	776	4·888	Rough pasture, wood, &c.
729	8·519	Arable.	777	24·662	Wood, rough pasture, &c.
730	12·425	Rough heathy pasture, &c.	778	1·997	Rough heathy pasture.
731	13·246	Pasture, &c.	779	4·560	Arable, &c.
732	5·365	Rough pasture, wood, &c.	780	4·332	Rough heathy pasture, &c.
733	3·758	Rough pasture, &c.	781	4·993	Rough pasture, &c.
734	10·154	Rough pasture, &c.			
735	11·130	Arable, &c.			
736	4·229	Arable, &c.			
737	·311	House, garden, stackyard, &c.			
738	24·120	Rough pasture, &c.			
739	2·008	Arable.			

No. on Plan.	Area in Acres.	Remarks.	No. on Plan.	Area in Acres.	Remarks.
782	2.107	House, rough pasture, &c.	803	.454	Foreshore.
783	.249	Arable.	804	.099	Arable.
784	2.233	House, rough pasture, &c.	805	.432	Rough pasture, &c.
785	1.963	Pasture and sand.	806	4.088	Arable.
786	31.130	Pasture.	807	9.410	Rough pasture, &c.
787	.363	Houses, stackyard, garden, &c.	808	29.441	Foreshore.
788	23.965	Arable, &c.	809	.600	Rough pasture, &c.
789	6.751	Wood.	810	7.617	Rough pasture, &c.
790	8.265	Arable.	811	.901	Pasture.
791	8.750	Arable.	812	13.147	Rough pasture, &c.
	8053.547		813	3.929	Arable.
			814	7.556	Arable.
			815	2.694	Rough pasture, &c.
			815a	1.314	Arable.
			816	10.516	Arable, &c.
			817	1.230	Arable.
			818	.614	Arable.
			819	3.858	Rough pasture, &c.
			820	1.192	Arable.
			821	22.929	Rough pasture, &c.
			822	.232	Houses, gardens, &c.
			823	.936	Arable &c.
			824	.486	Pasture, &c.
			825	3.954	Rough pasture, &c.
			826	.242	Rough pasture, &c.
			827	3.393	Rough pasture, &c.
			828	5.023	Rough pasture, &c.
			829	.140	Quay, &c.
			830	.895	Arable.
			831	27.060	Arable, &c.
			832	.738	Houses, garden, &c.
			833	3.033	Rough pasture, &c.
			834	2.177	Rough pasture, &c.
			835	18.057	Arable, &c.
			836	1.405	Rough pasture, &c.
			837	.402	Arable.
			838	.227	Rough pasture, &c.
			839	89.993	Foreshore.
			840	1.070	Houses, gardens, &c.
			841	5.434	Arable.
			842	19.028	Rough pasture, &c.
			843	.301	Arable, &c.
			844	3.928	Foreshore.
			845	3.289	Rough pasture, &c.
			846	13.008	Pasture, &c.
			846a	2.280	Rough pasture, &c.
			847	33.670	Rough pasture, &c.
			848	1.237	Pasture, &c.
			849	2.440	Arable.
			850	1.080	Arable.
			851	.881	Pasture, &c.
			852	5.035	Pasture, &c.

RECAPITULATION.		
6647.486	Land.	
57.078	Roads.	
1315.453	Foreshore.	
10.094	Water.	
23.436	Tidal water.	
8053.547	Area of the Parish exclusive of the Island of Lismore and adjacent islands, and the detached portion.	

ISLAND OF LISMORE AND ADJACENT ISLANDS.		
792	1.135	Rough pasture, &c.
793	1.003	Foreshore.
794	6.510	Rough pasture, &c.
795	1.869	Arable.
796	7.617	Foreshore.
797	50.888	Rough pasture, &c.
798	10.958	Rough pasture, &c.
799	4.549	Foreshore.
800	.340	Foreshore.
801	1.626	Foreshore.
802	632	Rough pasture, &c.

No. on Plan.	Area in Acres.	Remarks.	No. on Plan.	Area in Acres.	Remarks.
853	41.415	Rough pasture, &c.	903	1.760	Rough pasture, &c.
854	5.661	Arable, &c.	904	3.265	Arable, &c.
855	.291	Arable, &c.	905	7.213	Arable, &c.
856	1.377	Pasture, &c.	906	4.912	Rough pasture, &c.
857	2.944	Arable.	907	.506	Marsh, &c.
858	2.396	Pasture, &c.	908	.590	Houses, stackyard, pasture, &c.
859	2.227	Rough pasture, &c.	909	8.304	Arable.
860	.196	Houses, garden, &c.	910	1.411	Rough pasture, &c.
861	1.430	Arable, &c.	911	.141	Houses, stackyard, garden, &c.
862	.925	Pasture, &c.	912	4.018	Arable, &c.
863	5.879	Rough pasture, &c.	913	2.058	Rough pasture, marsh, &c.
864	19.285	Arable.	914	.640	Arable.
865	12.729	Rough pasture, &c.	915	2.349	Rough pasture, &c.
866	7.431	Pasture, &c.	916	3.414	Rough pasture, &c.
867	16.414	Foreshore.	917	5.057	Arable, &c.
868	.264	Pasture, &c.	918	1.199	Pasture and sand.
869	1.290	Pasture.	919	.131	Houses, stackyard, &c.
870	1.737	Pasture, &c.	920	6.416	Arable, houses, &c.
871	.672	Rough pasture, &c.	921	13.213	Rough pasture, &c.
872	13.022	Rough pasture, &c.	922	.099	Rough pasture.
873	7.639	Arable.	923	.998	Arable, &c.
874	2.423	Rough pasture, &c.	924	10.740	Rough pasture, &c.
875	3.553	Arable.	925	1.284	Arable, &c.
876	5.110	Rough pasture, marsh, &c.	926	1.404	Tidal water.
877	1.551	Rough pasture, &c.	927	9.892	Arable, &c.
878	1.813	Arable.	928	2.278	Rough pasture, &c.
879	.562	Arable and pasture.	929	2.569	Arable, &c.
880	4.103	Pasture, &c.	930	23.002	Arable, &c.
881	1.005	Rough pasture, &c.	931	5.637	Rough heathy pasture, &c.
882	.210	Houses, gardens, &c.	932	19.445	Arable, &c.
883	.690	Marsh, &c.	933	16.917	Arable, &c.
884	1.542	Pasture, &c.	934	6.975	Rough pasture, &c.
885	5.208	Arable, &c.	935	4.287	Arable.
886	5.530	Arable, &c.	936	9.247	Rough pasture, &c.
887	1.464	Arable.	937	18.622	Rough pasture, &c.
888	15.340	Rough pasture, &c.	938	7.266	Arable, &c.
889	6.931	Arable, &c.	939	1.040	Rough pasture, &c.
890	2.769	Arable, &c.	940	8.134	Pasture.
891	8.722	Rough pasture, wood, &c.	941	10.422	Arable, &c.
892	1.993	Arable.	942	6.502	Rough pasture, &c.
893	5.782	Arable.	943	30.337	Arable, &c.
894	4.515	Arable.	944	.509	Houses, rough pasture, &c.
895	1.309	Rough pasture, &c.	945	39.760	Arable, &c.
896	12.904	Rough pasture, &c.	946	4.358	Rough pasture, &c.
897	5.170	Arable and pasture.	947	.432	Pasture, &c.
898	2.704	Rough pasture, &c.	948	.941	Rough pasture.
899	2.953	Arable.	949	12.217	Arable, &c.
900	.203	Arable.			
901	.133	House, garden, pasture, &c.			
902	4.643	Arable.			

No. on Plan.	Area in Acres.	Remarks.	No. on Plan.	Area in Acres.	Remarks.
950	·688	Arable.	998	2·173	Rough pasture, &c.
951	2·424	Rough pasture, &c.	999	2·065	Rough pasture, &c.
952	·218	Houses, waste, and stackyard.	1000	·327	Houses, garden, stackyard, &c.
953	·631	Pasture.	1001	·235	Rough pasture, &c.
954	12·079	Arable.	1002	1·794	Rough pasture, &c.
955	12·367	Rough pasture, &c.	1003	19·441	Arable.
956	2·920	Rough pasture, &c.	1004	8·323	Arable.
957	24·432	Arable, &c.	1005	4·816	Rough pasture, &c.
958	2·780	Arable.	1006	6·605	Rough pasture, &c.
959	3·606	Rough pasture, &c.	1007	·348	Arable.
960	1·279	Arable.	1008	1·176	Houses, rough pasture, garden, &c.
961	·727	Houses, stackyard, &c.	1009	2·858	Arable.
962	1·832	Rough pasture, &c.	1010	·782	House, rough pasture, &c.
963	6·154	Arable.	1011	28·572	Rough pasture, &c.
964	9·626	Rough pasture, &c.	1012	·852	Rough pasture, &c.
965	2·619	Arable.	1013	1·398	Arable.
966	1·565	Rough pasture, &c.	1014	7·374	Rough pasture, &c.
967	3·343	Rough pasture, &c.	1015	2·721	Arable.
968	3·135	Arable, &c.	1016	1·030	Rough pasture, &c.
969	·430	Houses, stackyard, gardens, &c.	1017	1·978	Rough pasture, &c.
970	·600	Houses, stackyards, &c.	1018	2·449	Arable.
971	·601	Arable.	1019	1·185	Arable.
972	8·536	Rough pasture, &c.	1020	5·652	Rough pasture, &c.
972a	3·202	Arable, &c.	1021	2·301	Arable.
973	3·370	Rough pasture, &c.	1021a	1·783	Arable, &c.
974	5·372	Arable, &c.	1022	1·070	Rough pasture.
975	·644	Arable.	1023	7·526	Rough pasture, &c.
976	·542	Rough pasture, &c.	1024	14·852	Arable.
977	1·588	Rough pasture, &c.	1025	1·296	Rough pasture, &c.
978	15·861	Arable, &c.	1026	3·825	Arable, &c.
979	3·280	Rough pasture, &c.	1027	1·352	Rough pasture, &c.
980	2·014	Rough pasture, &c.	1028	6·388	Arable.
981	·299	Houses, gardens, &c.	1029	·214	Houses, garden, &c.
982	1·191	Arable.	1030	·211	Arable.
983	8·329	Arable.	1031	·944	Rough pasture, &c.
983a	1·318	Arable.	1032	5·764	Arable.
984	11·622	Rough pasture, &c.	1033	1·866	Rough pasture, &c.
985	13·228	Arable, &c.	1034	·801	Rough pasture.
986	3·925	Rough pasture, &c.	1035	·623	Rough pasture, &c.
987	·373	Arable.	1036	4·442	Arable.
988	7·530	Rough pasture, &c.	1037	5·512	Arable, &c.
989	·535	Ruins, &c.	1038	·841	Arable, &c.
990	1·849	Arable.	1039	·747	Houses, garden, &c.
991	6·240	Rough pasture, &c.	1040	·502	Houses, &c.
992	·300	Houses, &c.	1041	1·849	Houses, gardens, &c.
993	1·767	Arable, &c.	1042	1·766	Pasture.
994	3·445	Rough pasture, &c.	1043	3·241	Pasture.
995	5·555	Rough pasture, &c.	1044	·167	Houses, &c.
996	4·355	Arable, &c.	1045	·163	House, arable, and stackyard.
997	10·498	Arable, &c.			

No. on Plan.	Area in Acres.	Remarks.	No. on Plan.	Area in Acres.	Remarks.
1046	·952	Pasture.	1094	10·439	Rough pasture, &c.
1047	·261	Houses, &c.	1095	22·034	Arable, &c.
1048	2·098	Arable.	1096	·184	Houses, garden, &c.
1049	·105	Houses, garden, &c.	1097	3·078	Arable, &c.
1050	1·830	Arable.	1098	5·380	Rough pasture, &c.
1051	4·913	Rough pasture, &c.	1099	1·363	Arable.
1052	1·530	Arable.	1100	·519	Houses, garden, &c.
1053	·449	Rough pasture, &c.	1101	·488	Houses, arable, &c.
1054	1·069	Arable, &c.	1102	1·157	Rough pasture, &c.
1055	11·935	Rough pasture, &c.	1103	4·866	Rough pasture, &c.
1056	21·599	Arable, &c.	1104	1·578	Arable.
1057	45·181	Rough pasture, &c.	1105	1·924	Arable.
1058	2·674	Arable.	1106	5·264	Rough pasture, &c.
1059	·740	Rough pasture, &c.	1107	3·505	Arable.
1060	·116	Houses, garden, &c.	1108	32·322	Loch Baile a' Ghobhainn.
1061	15·035	Arable.	1109	7·327	Rough pasture, &c.
1062	·521	Arable.	1110	1·881	Arable.
1063	12·734	Arable, &c.	1111	6·551	Rough pasture, &c.
1064	1·724	Rough pasture, &c.	1112	5·892	Arable.
1065	·499	Rough pasture, &c.	1113	·403	Houses, arable, garden, &c.
1066	3·801	Rough pasture, marsh, &c.	1114	10·340	Rough pasture, &c.
1067	6·992	Arable.	1115	20·267	Arable, &c.
1068	3·096	Rough pasture, &c.	1116	6·555	Rough pasture, &c.
1069	2·388	Arable.	1117	1·931	Rough pasture, &c.
1070	14·754	Rough pasture, &c.	1118	8·208	Rough pasture, &c.
1071	4·113	Arable.	1119	1·267	Rough pasture, &c.
1072	2·578	Rough pasture, &c.	1120	4·827	Rough pasture, &c.
1073	4·351	Arable, &c.	1121	31·458	Arable, &c.
1074	·533	Marsh, rough pasture, &c.	1122	2·261	Rough pasture, &c.
1075	3·145	Rough pasture, &c.	1123	5·976	Rough pasture, &c.
1076	3·051	Arable.	1124	11·613	Arable.
1077	3·346	Arable.	1125	4·067	Arable, &c.
1078	4·438	Rough pasture, &c.	1126	1·630	Rough pasture, &c.
1079	6·298	Rough pasture, marsh, &c.	1127	5·387	Rough pasture, &c.
1080	5·787	Arable, &c.	1128	·221	Houses, arable, garden, &c.
1081	18·143	Arable, &c.	1129	·938	Arable.
1082	5·988	Rough pasture, &c.	1130	·300	Rough pasture, &c.
1083	·898	Arable.	1131	2·921	Rough pasture, &c.
1084	1·317	Houses, rough pasture, gardens, &c.	1132	·814	Rough pasture.
1085	2·913	Rough pasture, &c.	1133	·351	Rough pasture, &c.
1086	·089	Arable, &c.	1134	1·762	Arable.
1087	·089	Ruins, &c.	1135	·080	House, garden, &c.
1088	7·331	Rough pasture, &c.	1136	·220	Arable.
1089	16·937	Arable.	1137	3·762	Rough pasture, &c.
1090	7·984	Rough pasture, &c.	1138	1·951	Arable.
1091	2·648	Rough pasture, &c.	1139	7·731	Rough pasture, &c.
1092	17·257	Pasture, &c.	1140	·956	Rough pasture, &c.
1093	18·329	Rough pasture, &c.	1141	4·576	Arable.
			1142	·313	Arable.

No. on Plan.	Area in Acres.	Remarks.	No. on Plan.	Area in Acres.	Remarks.
1143	·241	Houses, stackyard, garden, &c.	1188	·321	Houses, garden, &c.
1144	·915	Arable.	1189	4·062	Arable.
1145	2·222	Rough pasture, &c.	1190	2·225	Rough pasture, &c.
1146	2·500	Arable, &c.	1191	1·478	Arable.
1147	·509	House, garden, stackyard, &c.	1192	·059	Houses, &c.
1148	1·029	Arable, &c.	1193	·993	Rough pasture, &c.
1149	5·003	Rough pasture, &c.	1194	3·386	Arable.
1150	·614	Arable.	1195	5·685	Arable.
1151	1·655	Rough pasture, &c.	1196	21·519	Foreshore.
1152	8·015	Arable, &c.	1197	6·300	Arable.
1153	1·253	Rough pasture, &c.	1198	16·887	Rough pasture, &c.
1154	·854	Arable.	1199	·940	Pasture, &c.
1155	3·353	Rough pasture, &c.	1200	1·643	Arable.
1156	69·713	Foreshore.	1201	1·690	Rough pasture, &c.
1157	·237	Arable, &c.	1202	5·821	Arable.
1158	1·453	Rough pasture, &c.	1203	·143	House, garden, &c.
1159	·319	Foreshore.	1204	3·736	Rough pasture, &c.
1160	6·086	Rough pasture, &c.	1205	12·978	Arable.
1161	8·800	Rough pasture, &c.	1206	·393	Houses, arable, garden, &c.
1162	·676	Foreshore.	1207	3·521	Rough pasture, &c.
1163	6·122	Rough pasture, &c.	1208	·047	House and garden.
1164	2·176	Rough pasture, &c.	1209	6·110	Arable.
1165	13·408	Arable, &c.	1210	11·777	Rough pasture, &c.
1166	5·383	Rough pasture, &c.	1211	9·554	Arable.
1167	·348	Arable.	1212	20·033	Rough pasture, &c.
1168	9·175	Arable.	1213	·372	Houses, arable, &c.
1169	3·076	Rough pasture, &c.	1214	·759	Arable.
1170	8·678	Arable, &c.	1215	8·974	Arable.
1170a	8·313	Rough pasture, &c.	1216	·267	Arable, &c.
1171	14·392	Rough pasture, &c.	1217	11·066	Rough pasture, &c.
1172	·568	Arable, &c.	1218	10·529	Rough pasture, &c.
1173	·431	Houses, stackyard, arable, &c.	1219	·468	Houses, gardens, &c.
1174	4·306	Arable.	1220	3·862	Rough pasture, &c.
1175	5·132	Arable, &c.	1221	4·373	Rough pasture, &c.
1176	·320	Wood.	1222	1·818	Arable.
1177	·440	Houses, stackyard, garden, &c.	1223	5·763	Arable.
1178	3·694	Arable, &c.	1224	1·508	Arable, &c.
1179	·731	Arable.	1225	2·899	Rough pasture, &c.
1180	·322	Houses, arable, garden, &c.	1226	5·821	Arable.
1181	27·046	Rough pasture, &c.	1227	·683	Houses, garden, pasture, &c.
1182	15·893	Rough pasture, &c.	1228	3·724	Arable, &c.
1183	3·880	Rough pasture, &c.	1229	1·441	Rough pasture, &c.
1184	4·737	Rough pasture, &c.	1230	·270	Houses, stackyard, garden, &c.
1185	15·541	Arable, &c.	1231	·142	House, garden, rough pasture, &c.
1186	51·215	Rough pasture, marsh, &c.	1232	4·011	Rough pasture, &c.
1187	·147	House and stackyard.	1233	5·695	Arable.
			1234	2·999	Arable.
			1235	3·737	Arable.

No. on Plan.	Area in Acres.	Remarks.	No. on Plan.	Area in Acres.	Remarks.
1236	8.796	Rough pasture, &c.	1284	1.729	Pasture, &c.
1237	1.762	Arable.	1285	1.192	Arable.
1238	7.315	Rough pasture, &c.	1286	.758	Pasture, &c.
1239	3.804	Arable, &c.	1287	9.611	Rough pasture, marsh, &c.
1240	9.253	Arable, &c.	1288	1.250	Arable.
1241	5.625	Rough pasture, &c.	1289	7.326	Arable, &c.
1242	9.261	Rough pasture, &c.	1290	1.861	Rough pasture, &c.
1243	3.256	Arable.	1291	2.775	Rough pasture, &c.
1244	1.527	Rough pasture, &c.	1292	6.777	Arable, &c.
1245	7.454	Arable, &c.	1293	1.506	Rough pasture, &c.
1246	15.230	Arable, &c.	1294	5.984	Arable, &c.
1247	.340	Houses, pasture, &c.	1295	3.188	Rough pasture, &c.
1248	7.580	Rough pasture, &c.	1296	1.835	Rough pasture, &c.
1249	2.651	Arable.	1297	10.871	Arable, &c.
1250	2.009	Rough pasture, &c.	1298	.217	House, stackyard, &c.
1251	17.954	Road, &c.	1299	.869	Pasture, &c.
1252	.260	Houses, arable, garden, &c.	1300	2.234	Arable, &c.
1253	9.798	Arable, &c.	1301	13.370	Rough pasture, &c.
1254	.653	Rough pasture, &c.	1301a	2.695	Rough pasture, &c.
1255	.572	Pasture.	1302	17.882	Arable, &c.
1256	5.785	Arable.	1303	.237	Pool.
1257	1.563	Rough pasture, &c.	1304	2.905	Arable, &c.
1258	.901	Rough pasture, &c.	1305	9.562	Rough pasture, &c.
1259	6.661	Arable, &c.	1306	3.807	Arable, &c.
1260	.986	Arable.	1307	3.396	Rough pasture, &c.
1261	.541	Arable.	1308	1.345	Arable.
1262	3.631	Rough pasture, &c.	1309	3.236	Arable, &c.
1263	3.444	Arable, &c.	1310	6.617	Arable, &c.
1264	.820	Houses, stackyard, garden, &c.	1311	8.862	Rough pasture, &c.
1265	.274	Houses, pasture, &c.	1312	1.813	Rough pasture, &c.
1266	1.003	Rough pasture, &c.	1313	.677	Arable.
1267	3.154	Rough pasture, &c.	1314	2.221	Arable, &c.
1268	3.044	Rough pasture, &c.	1315	1.158	Arable, &c.
1269	1.044	Arable.	1316	5.804	Arable.
1270	3.048	Rough pasture, &c.	1317	4.507	Rough pasture, &c.
1271	1.538	Arable.	1318	.190	Road.
1272	1.160	Houses, stackyard, arable, &c.	1319	1.300	Pasture.
1273	.906	Pasture, &c.	1320	8.297	Arable, &c.
1274	.231	Rough pasture, &c.	1321	4.355	Rough pasture, &c.
1275	1.030	Arable.	1322	6.572	Arable.
1276	3.576	Rough pasture, &c.	1323	.353	Arable.
1277	.759	Arable.	1324	.592	Houses, garden, pasture, &c.
1278	5.387	Arable.	1325	7.012	Rough pasture, &c.
1279	3.294	Rough pasture, &c.	1326	.399	Pasture.
1280	3.217	Arable.	1327	.428	Houses, stackyard, pasture, &c.
1281	.877	Arable.	1328	5.771	Arable.
1282	.538	Houses, stackyards, garden, &c.	1329	.501	Arable, &c.
1283	5.645	Arable.	1330	.164	Houses, stackyard, &c.
			1331	.938	Arable.

No. on Plan.	Area in Acres.	Remarks.	No. on Plan.	Area in Acres.	Remarks.
1332	5.274	Arable, &c.	1383	11.740	Rough pasture, &c.
1333	.929	Rough pasture, &c.	1384	.518	Arable.
1334	6.646	Rough pasture, &c.	1385	11.447	Arable, &c.
1335	.722	House, arable, &c.	1386	.112	Arable.
1336	1.896	Pasture, &c.	1387	13.948	Arable.
1337	1.218	Rough pasture, &c.	1388	12.001	Rough pasture, &c.
1338	1.871	Rough pasture, &c.	1389	.228	Arable, &c.
1339	14.977	Pasture, &c.	1390	5.685	Arable, &c.
1340	12.542	Rough pasture, &c.	1391	12.237	Arable.
1341	1.343	Rough pasture, &c.	1392	16.992	Pasture, &c.
1342	2.109	Rough pasture, &c.	1393	36.125	Rough pasture, &c.
1343	.094	House, garden, &c.	1394	6.237	Rough pasture, &c.
1344	.792	Arable.	1395	5.789	Rough pasture, &c.
1345	1.979	Rough pasture, &c.	1396	13.987	Arable, &c.
1346	9.185	Foreshore.	1397	.143	Arable.
1347	27.201	Rough pasture, &c.	1398	10.399	Rough pasture, &c.
1348	.241	Foreshore.	1399	.158	Arable.
1349	12.449	Rough pasture, &c.	1400	14.299	Rough pasture, &c.
1350	16.349	Rough pasture, &c.	1401	.166	Houses, stackyard, &c.
1351	33.314	Pasture, &c.	1402	.562	Houses, garden, &c.
1352	3.279	Rough pasture, &c.	1403	7.351	Arable, &c.
1353	5.480	Arable.	1404	.099	House and arable.
1354	6.349	Rough pasture, &c.	1405	9.093	Arable, &c.
1355	2.281	Arable, &c.	1406	14.427	Arable.
1356	8.824	Arable.	1407	1.411	Rough pasture, &c.
1357	1.635	Rough pasture, &c.	1408	9.464	Rough pasture, &c.
1358	.792	Rough pasture, &c.	1409	3.541	Arable.
1359	16.028	Rough pasture, &c.	1410	14.012	Rough pasture, &c.
1360	4.342	Rough pasture, &c.	1410a	3.743	Rough pasture, &c.
1361	.460	Pasture, &c.	1411	11.003	Arable.
1362	3.914	Pasture, &c.	1412	.573	Arable.
1363	9.625	Rough pasture, &c.	1413	.488	Houses, stackyard, &c.
1364	8.187	Pasture, &c.	1414	.850	Marsh.
1365	3.122	Rough pasture, &c.	1415	9.687	Arable, &c.
1366	17.988	Arable, &c.	1416	2.682	Rough pasture, &c.
1367	5.323	Rough pasture, &c.	1417	.318	Pasture.
1368	15.364	Arable.	1418	5.793	Arable.
1369	4.821	Rough pasture, &c.	1419	1.025	Rough pasture.
1370	22.020	Arable, &c.	1420	2.124	Rough pasture, &c.
1371	5.788	Rough pasture, &c.	1421	5.558	Arable, &c.
1372	3.710	Pasture.	1422	.931	Pasture.
1373	5.738	Arable.	1423	3.767	Pasture.
1374	4.644	Arable.	1424	10.071	Arable.
1375	1.926	Arable.	1425	11.405	Rough pasture, &c.
1376	1.372	Rough pasture, &c.	1426	8.132	Arable, &c.
1377	7.766	Arable, &c.	1427	14.307	Pasture, &c.
1378	.457	Rough pasture, &c.	1428	2.643	Arable.
1379	2.506	Rough pasture, &c.	1429	16.427	Arable, &c.
1380	.943	Arable.	1430	.323	Houses, rough pas- ture, &c.
1381	.610	Houses, rough pas- ture, &c.	1431	9.368	Rough pasture, &c.
1382	2.471	Rough pasture, &c.	1432	1.375	Pasture.

No. on Plan.	Area in Acres.	Remarks.	No. on Plan.	Area in Acres.	Remarks.
1433	23·195	Pasture, &c.	1481	1·569	Rough pasture, &c.
1434	·577	Arable.	1482	6·724	Pasture.
1435	36·855	Rough pasture, &c.	1483	16·623	Rough pasture, &c.
1436	10·003	Rough pasture, &c.	1484	10·101	Rough pasture, &c.
1437	2·264	Pasture, &c.	1485	·280	House, rough pasture, &c.
1438	24·655	Pasture, &c.	1486	7·109	Arable, &c.
1439	·235	Pasture, &c.	1487	4·588	Arable.
1440	12·484	Rough pasture, &c.	1488	2·250	Rough pasture, &c.
1441	8·983	Rough pasture, &c.	1489	2·742	Rough pasture, &c.
1442	·825	Rough pasture, &c.	1490	9·477	Arable.
1443	2·076	Arable.	1491	10·147	Rough pasture, &c.
1444	23·403	Rough pasture, &c.	1492	7·067	Rough pasture, &c.
1445	·114	Arable.	1493	5·800	Rough pasture, &c.
1446	7·008	Rough pasture, marsh, &c.	1494	13·052	Rough pasture, &c.
1447	3·599	Pasture, &c.	1495	11·506	Pasture, &c.
1448	4·134	Rough pasture, &c.	1496	93·278	Rough pasture, &c.
1449	2·879	Rough pasture, &c.	1497	1·238	Foreshore.
1450	5·361	Arable, &c.	1498	·124	Pond.
1451	1·750	Pasture.	1499	5·845	Rough pasture, &c.
1452	·338	Pasture, &c.	1500	·149	Ruins, &c.
1453	5·367	Arable.	1501	10·536	Arable.
1454	8·276	Rough pasture, marsh, &c.	1502	54·177	Rough pasture, &c.
1455	·401	Houses, gardens, &c.	1503	3·495	Arable.
1456	4·070	Arable, &c.	1504	15·402	Rough pasture, marsh, &c.
1457	43·569	Rough pasture, &c.	1505	·350	Houses, pasture, &c.
1458	6·018	Pasture, &c.	1506	16·775	Arable, &c.
1459	17·506	Rough pasture, &c.	1507	2·252	Rough pasture, &c.
1460	·108	Pond.	1508	·718	Houses, pasture, &c.
1461	10·176	Pasture, &c.	1509	26·514	Rough pasture, &c.
1462	·261	House, stackyard, &c.	1510	29·125	Rough pasture, &c.
1463	9·001	Rough pasture, &c.	1511	2·141	Pasture.
1464	48·294	Rough pasture, &c.	1512	21·123	Rough pasture, &c.
1465	·106	Arable.	1513	3·508	Arable.
1466	9·110	Pasture, &c.	1514	1·120	House, arable, &c.
1467	2·491	Rough pasture, &c.	1515	3·167	Arable.
1468	32·853	Arable, &c.	1516	8·403	Pasture.
1469	·917	Houses, rough pasture, &c.	1517	22·570	Rough pasture, &c.
1470	28·185	Kilcheran Loch.	1518	1·845	Arable.
1471	5·344	Rough pasture, &c.	1519	20·421	Rough pasture, &c.
1472	·090	House, &c.	1520	16·024	Rough pasture, &c.
1473	5·602	Pasture, &c.	1521	20·698	Rough pasture, &c.
1474	11·689	Rough pasture, &c.	1522	54·626	Rough pasture, &c.
1475	7·428	Rough pasture, marsh, &c.	1523	60·870	Rough pasture, &c.
1476	8·569	Pasture, &c.	1524	1·645	Rough pasture, &c.
1477	20·569	Rough pasture, &c.	1525	3·420	Pasture.
1478	1·678	Pasture, &c.	1526	100·260	Rough pasture, &c.
1479	18·434	Rough pasture, &c.	1527	·278	Ruins and rough pasture.
1480	1·775	Rough pasture, &c.	1528	·913	Wood.
			1529	4·034	Pasture, &c.

No. on Plan.	Area in Acres.	Remarks.	No. on Plan.	Area in Acres.	Remarks.
1530	20.748	Rough pasture, &c.	1580	1.877	Rough pasture, &c.
1531	5.416	Rough pasture, &c.	1581	.178	House and arable.
1532	59.730	Rough pasture, &c.	1582	2.662	Arable.
1533	24.323	Pasture, &c.	1583	1.315	Arable, &c.
1534	2.181	Arable.	1584	15.051	Rough pasture, &c.
1535	1.486	Rough pasture, &c.	1585	.806	Pasture.
1536	10.155	Rough pasture, &c.	1586	1.603	Pasture.
1537	1.961	Arable.	1587	3.498	Rough pasture, &c.
1538	14.974	Pasture.	1588	.399	Tidal water.
1539	16.849	Pasture.	1589	1.314	Foreshore.
1540	7.922	Rough pasture, &c.	1590	2.460	Rough pasture, &c.
1541	4.631	Arable.	1591	22.344	Rough pasture, &c.
1542	4.942	Rough pasture, &c.	1592	10.654	Foreshore.
1543	2.636	Arable.	1593	1.432	Foreshore.
1544	1.677	Arable.	1594	10.747	Rough pasture, &c.
1545	1.509	Rough pasture, &c.	1595	17.698	Foreshore.
1546	3.182	Rough pasture, &c.	1596	11.169	Rough heathy pasture, &c.
1547	10.025	Arable.	1597	.532	Foreshore.
1548	14.368	Rough pasture, &c.	1598	.067	Foreshore.
1549	11.529	Rough pasture, &c.	1599	83.817	Rough pasture, &c.
1550	2.036	Rough pasture, &c.	1600	18.989	Pasture.
1551	22.739	Rough pasture, &c.	1601	96.482	Rough pasture, &c.
1552	6.510	Arable.	1602	31.961	Loch Fiart.
1553	.680	Rough pasture, &c.	1603	5.287	Rough pasture, &c.
1554	2.645	Wood.	1604	5.130	Arable.
1555	5.097	Arable, &c.	1605	5.238	Rough pasture, &c.
1556	1.518	Rough pasture, &c.	1606	1.608	House, arable, &c.
1557	11.026	Arable, &c.	1607	8.199	Rough pasture, &c.
1558	.123	Pond.	1608	2.553	Arable.
1559	1.696	Rough pasture, &c.	1609	2.670	Pasture.
1560	2.881	Rough pasture, &c.	1610	7.447	Arable.
1561	10.526	Arable.	1611	2.828	Rough pasture, &c.
1562	26.328	Rough pasture, &c.	1612	2.015	Arable.
1563	19.890	Rough pasture, &c.	1613	4.383	Rough pasture, &c.
1564	2.460	Pasture, &c.	1614	64.375	Rough pasture, &c.
1565	8.540	Arable.	1615	19.681	Rough pasture, &c.
1566	2.541	Rough pasture, &c.	1616	80.197	Rough pasture, &c.
1567	4.280	Rough pasture, &c.	1617	3.000	Arable.
1568	.486	Rough pasture, &c.	1618	26.535	Rough pasture, &c.
1569	4.810	Arable.	1619	1.021	Foreshore.
1570	5.101	Rough pasture, &c.	1620	4.735	Arable.
1571	7.414	Arable.	1621	10.250	Rough pasture, &c.
1572	7.662	Rough pasture, &c.	1622	3.347	Pasture.
1573	.699	Rough pasture, &c.	1623	5.318	Pasture, &c.
1574	6.124	Houses, gardens, ornamental ground, &c.	1624	21.569	Rough pasture, &c.
1575	.591	Wood.	1625	3.843	Pasture.
1576	1.871	Wood.	1626	7.243	Rough pasture, &c.
1577	2.202	Houses, rough pasture, &c.	1627	7.475	Arable.
1578	.346	Wood.	1628	3.996	Pasture.
1579	1.925	Pasture, &c.	1629	4.569	Pasture.
			1630	1.901	Arable.

No. on Plan.	Area in Acres.	Remarks.	No. on Plan.	Area in Acres.	Remarks.
1631	1·139	Arable.	UNNUMBERED.—Principally on six-inch scale.		
1632	48·728	Rough pasture, &c.			
1633	2·217	Pasture.			
1634	9·160	Rough heathy pasture, &c.	80377·903		Moorland, &c.
1635	6·100	Foreshore.	43·350		Loch Triochatan.
1636	4·470	Rough pasture, &c.	32·350		River Coe (part of).
1637	13·561	Rough pasture, &c.	20·840		River Leven (half of).
1638	1·802	Arable.	12·270		Black Water, west of Doirlinn Dubh (half of).
1639	·378	House, garden, &c.	68·445		Lochan Inbhir (half of).
1640	4·145	Pasture.	9·865		Black Water, east of Lochan Inbhir (half of).
1641	16·920	Rough pasture, &c.	123·995		Lochan na Salach Uidhre (half of).
1642	63·878	Foreshore.	5·880		Lochan Meall an Tiompain (part of).
1643	3·869	Rough pasture, &c.	108·380		Loch a Bhàillidh (part of).
1644	·891	Arable.	34·985		Black Water (half of).
1645	·900	Arable.	22·060		Garbh Lochan.
1646	6·988	Rough pasture, &c.	8·770		Lochan na Craoibhe.
1647	·778	Houses, gardens, &c.	7·080		Lochan Meall a Phuill.
1648	1·955	Rough pasture, &c.	16·100		Lochan a' Chlaidheimh.
1649	5·425	Foreshore.	16·850		Lochan Mathair Etive.
1650	·735	Foreshore.	33·530		Lochan Gaineamhach.
1651	·815	Foreshore.	30·645		Loch N. by E. of Lochan Gaineamhach.
6013·799			35·180		Lochan Blar nan Lochan.
RECAPITULATION.			6·360		Loch Steallaig.
5532·865		Land.	5·730		Lochan na Maoile.
18·144		Roads.	44·210		Loch Baile Mhic Chailein (part of).
367·927		Foreshore.	39·298		Small lochs.
93·060		Water.	81104·076		Area unnumbered.
1·803		Tidal water.	14067·346		Area numbered.
6013·799		Area of the Island of Lismore and adjacent islands.	95171·422		Area of the Parish exclusive of the detached portion.
8053·547		See page 10.			
14067·346		Area of all the numbered part of the Parish proper.			

GENERAL RECAPITULATION.

Area in Acres.

92558·254	Land.
75·222	Roads.
1683·380	Foreshore.
829·327	Water.
25·239	Tidal water.
95171·422	Area of the Parish of Lismore and Appin, in the County of Argyll, exclusive of the detached portion.

INDEX TO PLACES

IN THE

PARISH OF LISMORE AND APPIN.

COUNTY OF ARGYLL.

Name of Place.	No. of Sheet.		Name of Place.	No. of Sheet.	
	6-inch scale.	25·344 in. scale.		6-inch scale.	25·344 in. scale.
Alltan Mhic Aoidh	XXX.	16	Birgidile - -	LXXII.	14
Am Meall - -	"	"	Balygrundle - -	"	"
Appin House - -	LVII.	6	Barr Mòr - -	LXXIII.	2
Appin Hill - -	"	"	Bernera Island - -	LXXXV.	4
Achosregan - -	"	10	Barr Mòr - -	LXXXVI.	1
Ardtur - -	"	13	Balure - -	"	2
Appin Crofts - -	"	"	Chapel (in ruins) -	XXX.	12
Ardtur Crofts - -	"	14	Carding Mill - -	"	16
Airds Hill - -	"	"	Church - -	"	"
Allt an Loin Ruaidh	"	"	Castle Shuna (in		
Achnacone House -	"	15	ruins) - -	LVII.	9
Aonaidh-dubh - -	LXXII.	4	Castle (in ruins) -	"	10
Achueran - -	"	"	Church (Quoad		
Achnacroish - -	"	11	Sacra) - -	"	14
Airds House - -	LXXIII.	1	Cachiladrishaig -	LXXII.	4
Airds Point - -	"	"	Clachan - -	"	7
Ardnaclach - -	"	3, 7	Church - -	"	"
Achadun - -	{ LXXII.	13	Chapel (site of) -	"	"
Achadh nan Air'd	{ LXXXVI.	1	Chapel (site of) -	"	"
Aon Garbh - -	"	5	Castle Coeffin (in		
	"		ruins) - -	"	"
Ballachulish House	XXX.	11	Chapel (site of) -	"	8
Beinn Bhàn - -	"	15	Creag-an-eich - -	"	14
Ballachulish Slate			Clacleac - -	"	"
Quarries - -	"	16	Coelard - -	LXXIII.	6
Bac Odhar - -	"	"	Chapel and Burial		
Brecklet - -	"	"	Ground (site of)	LXXXV.	4
Barriemore - -	LVII.	13	Castle (in ruins) -	LXXXVI.	1
Badan Darach - -	"	15	Cnoc Sneachdach -	"	5
Balimackillechan -	LXXII.	7	Dalnasheen - -	LVII.	13
Bachuil - -	"	"	Druim-na-Moina -	"	15
Baptist Chapel - -	"	"	Druim Buidhe - -	LXXII.	11
Balure - -	"	"	Druimneil Cottage	LXXIII.	1
Balliveolan - -	"	10	Druim Neil - -	"	"
Ballnasack - -	"	11	Druim Cairìne - -	"	"
Ballnagowan - -	"	"			

Name of Place.	No. of Sheet.		Name of Place.	No. of Sheet.	
	6-inch scale.	25·344 in. scale.		6-inch scale.	25·344 in. scale.
Druim na Cais -	LXXIII.	6	Leich - -	LXXIII.	3
Druim Mòr -	LXXXV.	8	Meall a' Chaolais -	XXX.	15
Dail-mhòr, (ruins)	LXXXVI.	1	Mechanics' Institute	"	16
Druim na Curra -	"	5	North Dallens -	LVII.	6
Druim nan Damh -	"	"	North Shian -	LXXIII.	5
Eilean na h-Iuraiche	XXX.	11	Port Ramsay -	LVI.	16
Eilean Choinneich	"	"	Park - -	"	"
Eilean Munde -	"	12	Polanach - -	LVII.	2
Eilean a' Chomh- raidh - -	"	"	Portnacraish -	"	10
East Laroeh -	"	16	Port Appin - -	"	13
Eilean Gainimh -	LVI.	12	Pladda Island -	LXXXVI.	6
Eilean a' Ghaill -	LVII.	9	Roman Catholic Chapel - -	XXX.	16
Eilean an Stalcaire	"	10	Rudhagarbh -	LXXIII.	6
Eilean na Caorach	"	13	St. John's Episcopal Chapel - -	XXX.	15
Eilean Dubh -	LXXII.	12	Shuna Island -	LVII.	5
Eilean a' Chruidh -	LXXIII.	5	St. John's Episcopal Chapel - -	"	10
Eilean Musdile -	LXXXV.	12	Strath of Appin -	"	14
Eilean nan Gamhna	LXXXVI.	2	Strathappin -	"	"
Eilean na Cloiche -	"	"	Sliabh nam Ban-fionn	LXXII.	3
Eilean Dubh -	"	"	Sròn-na-craoibhe -	"	4
Free Church and School - -	XXX.	16	Sailean - -	"	10
Free Church -	LVII.	14	Sronreach - -	LXXIII.	1
Fennacrochan -	LXXII.	4	Shian Bay - -	"	5
Frackersaig - -	"	14	Tigh-an-rudha, or Loch Leven Hotel	XXX.	11
Glacantobair -	XXX.	16	Tigh-cnaip - -	"	"
Gortan-eorna -	"	"	Tigh-phuirt -	"	16
Glennan - -	LXXII.	11	Tom Mòr - -	"	"
Glaceriska -	LXXIII.	1	Tom-a'-chruidhe -	"	"
Greag Island -	LXXXVI.	6	Taybhalaich -	LVI.	"
Independent Chapel	LVII.	10	The Farm - -	LVII.	5
Inn Island - -	"	13	Tom an t-Seallaidh	"	"
Independent Chapel	LXXII.	4	Tynribbie - -	"	14
Inverfolla - -	LXXIII.	3	Tòrr na Ceardaich	"	15
Invernahyle -	"	"	Tirechoirce - -	LXXII.	7
Knap - -	LVII.	10	Tirefoor Castle (in ruins) - -	"	"
Kinlochlaich -	"	14	Tigh-an-druim -	"	10
Killandrist -	LXXII.	7	Tòrr Darach -	LXXIII.	6
Killian - -	"	11	Tòrr a' Chlaonaidh	"	"
Kilchreran -	LXXXVI.	2	Tom na Faire -	LXXXV.	12
Lòn Feàrna -	XXX.	16			
Lurignich - -	LVII.	2			
Ledgrianach -	LXXIII.	"			

INDEX TO PLACES.

23

Name of Place.	No. of Sheet.		Name of Place.	No. of Sheet.	
	6-inch scale.	25·344 in. scale.		6-inch scale.	25·344 in. scale.
U. P. Church -	LXXII.	10	West Laroch -	XXX.	16
Volunteer Rifle			Wauk Mill -	LVII.	10
Range -	XXX.	16	West Dallens -	"	"
			Woodball -	LXXIII.	5

LONDON:

Printed by **GEORGE E. EYRE** and **WILLIAM SPOTTISWOODE**,
Printers to the Queen's most Excellent Majesty.
For Her Majesty's Stationery Office.

20

ORDNANCE SURVEY OF SCOTLAND.

BOOK OF REFERENCE TO THE PLAN

OF THE

PARISH OF LITTLE DUNKELD,

IN THE

COUNTY OF PERTH,

CONTAINING 41941·286 ACRES.

COLONEL SIR HENRY JAMES, R.E., F.R.S., M.R.I.A., F.G.S., &c.,
SUPERINTENDENT OF THE SURVEY.



LONDON:
PRINTED BY GEORGE E. EYRE AND WILLIAM SPOTTISWOODE,
PRINTERS TO THE QUEEN'S MOST EXCELLENT MAJESTY,
FOR HER MAJESTY'S STATIONERY OFFICE.

1866.
Price Three Shillings.

ORDINANCE FOR THE REGULATION OF THE

NAVY OF THE UNITED STATES

OF THE

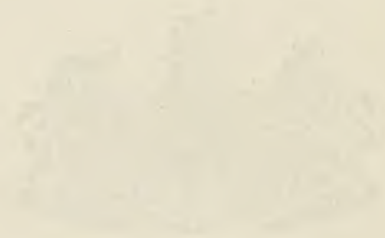
NAVY OF THE UNITED STATES

OF THE

NAVY OF THE UNITED STATES

NAVY OF THE UNITED STATES

[7142—50—1/66.]




NAVY OF THE UNITED STATES

NAVY OF THE UNITED STATES

OF THE

NAVY OF THE UNITED STATES



XL

LOCIERAIT PH

ORDNANCE SURVEY OF SCOTLAND

PARISH OF LITTLE DUNKELD

PERTHSHIRE

INDEX TO THE SHEETS

Published on the Scale of 2500 or 25344 Inches to a Mile

Scale of this Index One Inch to a Mile.

DUNKELD AND DOWALLY PH
(Det^d N°2)

LX

WEEM PH
(Det^d N°10)

LXI

LXII

CAPUTH PH

DULL PH
(Det^d N°2)

FOWLIS WESTER PH

LXXII

MONZIE PH
(Det^d N°3)

AUCHTERGAVEN PH

METHVEN PH
(Det^d 4)

AUCHTERGAVEN PH

LXXIII

LXXV

X

KEY OF SCOTLAND

ATTLE DUNKELD

SHIRE

DULL THE SHEETS

$\frac{1}{500}$ or 25.344 Inches to a Mile

EXPLANATORY REMARKS.

The scale of the Parish Plans is the 1-2500th of the actual length on the ground, and is equal to 25·344 inches to a mile, which is very approximately equal to one square inch to one acre, the square of 1·0018 inch being equal to one acre.

The length of each sheet is $1\frac{1}{2}$ miles, and the width 1 mile, the area of each sheet is therefore 960 acres.

Each enclosure has a reference number to the area which is given in this Book.

The Braces (/) on the plans are to indicate that the spaces so braced are included under the same reference number.

The Altitudes in feet above the Mean Level of the Sea are written thus—31·4.

The Scale of the Plans of the County is 6 inches to a mile, and each sheet contains the same area as 16 sheets of the Parish Plans. There is therefore a double reference number to each sheet, as VI. 9., the Roman Numerals referring to the County Plans, the Arabic Figures to the Parish Plans.

The following are the characters employed on the Ordnance Plans on the Scales of 1-2500, and 6 inches to a mile :—

County Names	C	Hundreds or Wards	W
Parishes	P	Townships	T
Extra Parochial.....	E	Division of Townships	T
Antiquities	<div style="display: flex; align-items: center;"> <div style="font-size: 3em; margin-right: 10px;">{</div> <div> <div>ROMAN</div> <div>Druidical or Saxon</div> <div>Norman or Subsequent</div> </div> </div>		

The descriptions of the boundaries are shown by the following initials :—

Centre of Stream	<i>C.S.</i>	Centre of Fence	<i>C.F.</i>
Centre of Road	<i>C.R.</i>	Top of Cop	<i>T.C.</i>
Side of Stream or Drain ...	<i>S.S.</i> or <i>S.D.</i>	Centre of Wall	<i>C.W.</i>
Root of Hedge	<i>R.H.</i>	Defaced	<i>Def.</i>
Face of Wall	<i>F.W.</i>	Track of Stream.....	<i>T.S.</i>
Undefined.....	<i>Und.</i>		

Where a change occurs in the boundaries, the symbol [o—o] is used to show the part at which the change takes place.

N.B.—To convert Decimal Fractions of an Acre into Roods and Perches, multiply the decimal first by 4 and then by 40, preserving the same number of decimals in the product.

Examples—

Acre.

633·357

4

1·428

40

A. R. P.

633 1 17

17·120

Acre.

527·013

4

·052

40

A. R. P.

527 0 2

2·080

TABLE

FOR CONVERTING DECIMAL PARTS OF AN ACRE INTO ROODS AND PERCHES

Perch.	0 Rood.	1 Rood.	2 Roods.	3 Roods.	Perch.	0 Rood.	1 Rood.	2 Roods.	3 Roods.
0	·000	·250	·500	·750	21	·131	·381	·631	·881
1	·006	·256	·506	·756	22	·137	·387	·637	·887
2	·012	·262	·512	·762	23	·144	·394	·644	·894
3	·019	·269	·519	·769	24	·150	·400	·650	·900
4	·025	·275	·525	·775	25	·156	·406	·656	·906
5	·031	·281	·531	·781	26	·162	·412	·662	·912
6	·037	·287	·537	·787	27	·169	·419	·669	·919
7	·044	·294	·544	·794	28	·175	·425	·675	·925
8	·050	·300	·550	·800	29	·181	·431	·681	·931
9	·056	·306	·556	·806	30	·187	·437	·687	·937
10	·062	·312	·562	·812	31	·194	·444	·694	·944
11	·069	·319	·569	·819	32	·200	·450	·700	·950
12	·075	·325	·575	·825	33	·206	·456	·706	·956
13	·081	·331	·581	·831	34	·212	·462	·712	·962
14	·087	·337	·587	·837	35	·219	·469	·719	·969
15	·094	·344	·594	·844	36	·225	·475	·725	·975
16	·100	·350	·600	·850	37	·231	·481	·731	·981
17	·106	·356	·606	·856	38	·237	·487	·737	·987
18	·112	·362	·612	·862	39	·244	·494	·744	·994
19	·119	·369	·619	·869	40	·250	·500	·750	1·000
20	·125	·375	·625	·875					

PARISH OF LITTLE DUNKELD,

IN THE

COUNTY OF PERTH.

No. on Plan.	Area in Acres.	Remarks.	No. on Plan.	Area in Acres.	Remarks.
1	9.159	Wood, &c.	34	398.503	<i>Brought forward.</i>
2	1.797	Wood.		254.601	Heathy pasture, brushwood, stream, &c.
3	3.268	Wood.	35	16.192	Arable, &c.
4	4.801	Wood.	36	3.297	Arable, wood, &c.
5	23.088	Arable.	37	.428	Wood.
6	.383	Wood.	38	1.815	Houses, yard, arable, &c. (Balnaguard, part of).
7	1.183	Arable.			
8	2.498	Wood.	39	.247	Rough pasture, &c.
9	1.102	Houses, garden, and yard (Grandtully Inn).	40	6.018	Houses, gardens, yards, roads, wood, &c. (Balnaguard, part of).
10	19.694	Arable.			
11	44.253	Arable, &c.	41	1.788	Houses, gardens, and yards (Balnaguard, part of).
12	59.786	Arable.			
13	14.608	Arable.	42	.801	Arable.
14	14.004	Arable.	43	.677	Brushwood.
15	.131	Arable.	44	.379	Brushwood.
16	.588	Arable.	45	.692	Brushwood.
17	.076	Arable.	46	2.251	Rough pasture and brushwood.
18	14.165	Arable.	47	54.418	Arable.
19	2.593	Arable.	48	7.676	Arable.
20	1.255	Arable.	49	2.829	Brushwood.
21	103.766	Heathy and rough pasture, &c.	50	3.446	Arable.
22	8.220	Rough pasture and brushwood.	51	9.431	Arable, &c.
23	12.647	Arable.	52	.177	Brushwood.
24	12.540	Arable.	53	.443	Brushwood.
25	15.038	Arable.	54	16.253	Arable, &c.
26	1.163	Houses, garden, yard, and road (Ballintagart).	55	5.149	Arable.
27	4.363	Arable.	56	3.736	Arable.
28	11.331	Arable.	57	11.346	Rough pasture, &c.
29	.738	Arable.	58	.530	Pond.
30	.867	Furze.	59	.350	Pond.
31	3.172	Arable, &c.	60	8.629	Arable.
32	.228	Pond.	61	10.746	Arable.
33	5.998	Balnaguard Burn.	62	12.892	Arable and road.
	398.503	<i>Carried forward.</i>		835.740	<i>Carried forward.</i>

PARISH OF LITTLE DUNKELD.

No. on Plan.	Area in Acres.	Remarks.	No. on Plan.	Area in Acres.	Remarks.
	835.740	<i>Brought forward.</i>		1213.801	<i>Brought forward.</i>
63	.815	Wood and rough pasture.	99	2.346	Arable.
64	.755	Houses, garden, and yard (Craigneusk).	100	4.103	Rough pasture.
65	4.078	Arable.	101	8.240	Rough pasture, &c.
66	.344	Rough pasture.	102	1.573	Rough pasture.
67	.105	Pond.	103	8.777	Arable.
68	131.054	Heathy pasture, &c.	104	7.903	Arable.
69	9.325	Arable and rough pasture.	105	2.374	Rough pasture and stream.
70	15.188	Arable, &c.	106	44.186	Heathy pasture, brushwood, and stream.
71	1.547	Rough pasture, brushwood, and road.	107	114.560	Wood.
72	26.305	Arable, rough pasture, and road.	108	3.756	Arable.
73	1.178	Brushwood.	109	.350	Wood.
74	.118	Houses and garden (Drumnacarf).	110	13.640	Arable.
75	2.794	Rough pasture, &c.	111	10.518	Arable.
76	15.745	Arable.	112	4.260	Arable, &c.
77	6.399	Rough pasture and stream.	113	2.147	Rough pasture.
78	13.129	Rough pasture and stream.	114	2.245	Arable, &c.
79	1.561	Houses, gardens, and yards (Balnamuir, part of).	115	.162	Public road.
80	6.157	Arable and stream.	116	2.372	Arable.
81	36.147	Arable.	117	.387	Houses, garden, and yard (Boatmacneil).
82	.556	Houses, garden, and yard (Balnamuir, part of).	118	.740	Rough pasture and road.
83	9.294	Arable.	119	1.310	Arable.
84	8.199	Arable, &c.	120	.161	Road.
85	.314	Wood.	121	1.355	Houses, garden, yard, pond, &c. (Balmacneil).
86	9.064	Arable, &c.	122	.557	Wood.
87	.435	Trust road.	123	1.104	Arable, &c.
88	.036	House, &c.	124	.314	Wood.
89	6.735	Arable.	125	.206	Road.
90	1.380	Arable and road.	126	.436	Wood.
91	.441	Houses, gardens, &c. (Port of Logierait).	127	30.161	Arable and rough pasture.
92	21.284	Wood.	128	3.363	Wood and rough pasture.
93	2.439	Rough pasture.	129	4.181	Mill dam.
94	10.318	Arable.	130	92.140	Heathy pasture.
95	13.449	Wood.	131	.595	Wood.
96	1.312	Arable.	132	18.497	Arable, &c.
97	11.417	Arable, &c.	133	2.050	Arable.
98	8.644	Arable, &c.	134	38.419	Heathy pasture.
			135	1.027	Wood.
			136	11.806	Heathy pasture.
			137	10.597	Wood.
			138	1.132	Rough pasture.
			139	62.285	Wood and rocks.
	1213.801	<i>Carried forward.</i>		1730.136	<i>Carried forward.</i>

No. on Plan.	Area in Acres.	Remarks.	No. on Plan.	Area in Acres.	Remarks.
	1730·136	<i>Brought forward.</i>		1953·887	<i>Brought forward.</i>
140	4·814	Wood.	180	16·574	Arable, wood, and road.
141	·567	Wood and house.	181	1·001	Wood.
142	1·948	Arable.	182	27·911	Arable.
143	6·410	Arable.	183	·183	Arable.
144	17·236	Arable.	184	·874	Arable and ruins.
145	6·232	Rough pasture.	185	·404	Arable.
146	1·350	Rough pasture.	186	·320	Rough pasture and road.
147	1·603	Arable (island).	187	·158	Garden.
148	·298	Rough pasture (island).	188	1·669	Arable.
149	·740	Rough pasture.	189	·109	Road.
150	·951	Pond.	190	2·741	Rough pasture.
151	16·397	Wood.	191	3·322	Arable, &c.
152	11·810	Arable.	192	2·086	Houses, gardens, and yards (Kincraigie).
153	·150	Wood.	193	3·258	Arable.
154	1·256	House and ornamental ground (Kin-naid House).	194	·139	Road.
155	·103	Wood.	195	3·921	Arable.
156	·209	Arable.	196	1·481	Wood.
157	·775	Houses, yard, &c.	197	14·403	Arable and wood.
158	1·380	Garden.	198	1·258	Wood and stream.
159	1·428	Ornamental ground.	199	9·021	Arable and stream.
160	·386	Wood.	200	·969	Shingle.
161	12·874	Rough pasture.	201	·352	Wood and arable.
162	·111	Road.	202	·594	Shingle.
163	·307	Wood.	203	2·917	Arable.
164	1·714	Arable and house.	204	·249	Arable.
165	·430	Rough pasture and house.	205	12·181	Rough pasture.
166	9·970	Arable.	206	12·174	Arable, &c.
167	8·958	Arable.	207	6·854	Arable, &c.
168	4·840	Arable, rough pasture, and road.	208	3·825	Houses, yard, arable, stream, pond, &c.
169	5·252	Arable.	209	·351	Arable.
170	8·721	Arable.	210	·346	Wood, &c.
171	2·091	Arable.	211	2·281	Wood.
172	14·896	Rough pasture.	212	55·390	Arable.
173	2·668	Rough pasture.	213	1·206	Rough pasture and stream.
174	62·356	Rough pasture, road, &c.	214	78·241	Heathy pasture.
175	·221	Rough pasture.	215	·072	House and yard.
176	7·875	Arable and road.	216	112·776	Heathy and rough pasture, house, &c.
177	·624	Rough pasture and wood.	217	57·199	Rough pasture, &c.
178	·113	Garden.	218	8·489	Rough pasture.
179	3·687	Rough pasture and road.	219	2·367	Wood, &c.
			220	8·724	Rough pasture.
			221	51·677	Rough pasture and wood.
	1953·887	<i>Carried forward.</i>		2463·954	<i>Carried forward.</i>

PARISH OF LITTLE DUNKELD.

No. on Plan.	Area in Acres.	Remarks.	No. on Plan.	Area in Acres.	Remarks.
	2463·954	<i>Brought forward.</i>		2869·962	<i>Brought forward.</i>
222	1·520	Wood.	258	·905	Wood, gravel pit, and road.
223	7·749	Arable and wood.	259	2·782	Orchard and road.
224	·409	Houses and ornamental ground (Stewartfield).	260	·393	Arable.
225	·534	Garden.	261	1·641	Wood and road.
226	·255	Wood and pond.	262	·326	House, garden, &c. (Milton Cottage).
227	·802	Wood.	263	·828	Wood.
228	13·591	Arable and wood.	264	11·772	Arable.
229	12·143	Wood, house, road, &c.	265	1·280	Rough pasture and stream.
230	·679	Wood and house.	266	·303	Houses, garden, yard, &c. (Milton of Kin-craigie).
231	·116	Wood.	267	964	Houses, garden, yard, and stream (Wester Glenalbert).
232	22·857	Rough pasture, arable, road, &c.	268	·611	Wood and stream.
233	·146	Ruin, &c.	269	20·491	Arable, pond, &c.
234	·182	Ruin, &c.	270	4·733	Brushwood (island).
235	·517	Wood.	271	29·301	Arable and stream.
236	1·919	Wood, &c.	272	31·554	Trust road.
237	45·912	Rough pasture, road, and stream.	273	·111	Curling pond.
238	·591	Wood and road.	274	1·324	Arable.
239	3·433	Arable.	275	2·193	Wood and road.
240	3·126	Wood and stream.	276	1·564	Arable.
241	13·323	Rough pasture, house, and stream.	277	1·524	House and garden (Dalguise House).
242	2·048	Arable.	278	1·844	Ornamental ground.
243	17·449	Wood and stream.	279	·409	Arable.
244	8·211	Rough pasture, &c.	280	·473	Houses and yard.
245	19·874	Rough pasture, road, &c.	281	·168	House and yard.
246	26·052	Wood and road.	282	1·761	Arable.
247	60·409	Wood, stream, &c.	283	2·509	Houses, gardens, and yards (Charleston).
248	115·319	Wood, roads, streams, &c.	284	2·234	Houses, gardens, and yards (Middle Dalguise).
249	·357	Wood.	285	1·590	Arable.
250	6·748	Arable.	286	5·357	Arable.
251	7·855	Arable and wood.	287	1·552	Houses, gardens, yards, and road (Ballicock).
252	·427	House, arable, &c. (Glenalbert, part of).	288	·558	Houses, gardens, yards, and road
253	·126	Pond.	289	2·046	House, garden, and orchard
254	1·573	Houses, garden, and yard (Glenalbert, part of).	290	2·842	Arable.
255	·973	Orchard.	291	·298	Wood and stream.
256	·538	Rough pasture and road.			
257	8·245	Arable and wood.			
	2869·962	<i>Carried forward.</i>		3008·203	<i>Carried forward.</i>

No. on Plan.	Area in Acres.	Remarks.	No. on Plan.	Area in Acres.	Remarks.
	3008·203	<i>Brought forward.</i>		3318·761	<i>Brought forward.</i>
292	5·693	Arable.	326	3·083	Arable.
293	21·147	Arable.	327	3·208	Arable.
294	·673	Wood, stream, and road.	328	·366	Rough pasture.
295	·208	Wood, stream, and road.	329	·332	House, garden, and yard (Woodinch).
296	1·509	Arable and stream.	330	1·928	Rough pasture.
297	2·622	Wood and stream.	331	1·042	Arable.
298	6·479	Wood and rough pasture.	332	·050	Garden.
299	11·021	Arable.	333	·052	House and garden.
300	·494	Wood.	334	·329	House, garden, &c.
301	12·196	Arable.	335	·800	Arable.
302	2·341	Wood.	336	·200	House and garden (Dalmarnock, part of).
303	2·495	Stream (Glenalbert Burn).	337	·795	Arable.
304	9·846	Arable.	338	·591	Arable.
305	·746	Road.	339	1·128	Houses, garden, yard, &c. (Dalmarnock, part of).
306	24·314	Arable.	340	·399	Wood.
307	24·607	Arable.	341	43·043	Arable, marsh, &c.
308	7·140	Brushwood (island).	342	·308	Pond.
309	139·801	Rough and heathy pasture.	343	1·024	Rough pasture.
310	·051	House, &c. (Easter Dalguise, part of).	344	·539	Wood.
311	1·086	Arable and road.	345	·277	Road.
312	3·242	Rough pasture and road.	346	11·393	Arable and stream.
313	·785	Arable and houses.	347	11·781	Arable, house, and stream.
314	1·521	Houses, yards, gardens, &c. (Easter Dalguise, part of).	348	2·110	Arable and wood.
315	1·232	Rough pasture and arable.	349	12·635	Arable and stream.
316	·114	House, garden, &c. (Easter Dalguise, part of).	350	2·566	Arable.
317	·531	Houses, garden, road, &c. (Easter Dalguise, part of).	351	4·785	Orchard and stream
318	·072	Church, &c. (Easter Dalguise, part of).	352	36·267	Arable, wood, and stream.
319	8·917	Arable, &c.	353	·514	Pond.
320	9·721	Wood, stream, &c.	354	1·714	Wood.
321	3·979	Arable.	355	5·968	Rough pasture.
322	2·880	Rough pasture.	356	50·288	Arable, stream, and embankment.
323	·350	Wood and stream.	357	·092	Wood, (island, part of).
324	·454	Wood and stream.	358	7·620	Rough pasture. } (Island.)
325	2·291	Rough pasture.	359	2·962	Wood. }
			360	·239	Wood. }
			361	6·563	Rough pasture.
			382	4·977	Wood and stream.
			363	3·083	Arable.
			364	·254	Rough pasture.
			365	·244	Rough pasture.
	3318·761	<i>Carried forward.</i>		3544·310	<i>Carried forward.</i>

PARISH OF LITTLE DUNKELD.

No. on Plan.	Area in Acres.	Remarks.	No. on Plan.	Area in Acres.	Remarks.
	3544·310	<i>Brought forward.</i>		4977·508	<i>Brought forward.</i>
366	2·080	Wood.	402	212·330	Wood, rough pasture, roads, &c.
367	·572	River Tay (part of).	403	8·859	Arable.
368	3·256	Rough pasture.	404	1·328	Arable.
369	73·722	Arable, &c.	405	7·065	Arable.
370	312·527	Wood, stream, road, &c.	406	4·117	Wood.
371	95·030	Rough pasture, &c.	407	2·018	Wood, &c.
372	19·132	Arable and rough pasture.	408	2·283	Wood.
373	45·907	Wood.	409	·949	Arable.
374	11·960	Arable and rough pasture.	410	33·407	Wood, roads, &c.
375	1·254	Rough pasture.	411	·101	Houses, garden, &c. (Inverwood Cottage).
376	·173	Houses, garden, and yard (Littleton).	412	1·828	Arable.
377	·458	Arable.	413	5·344	Wood.
378	·057	Garden.	414	5·284	Arable.
379	27·559	Rough pasture, road, and stream.	415	2·610	Arable.
380	25·416	Rough pasture, road, and stream.	416	·982	Rough pasture, &c.
381	1·700	Rough pasture.	417	·800	Rough pasture.
382	9·112	Arable.	418	·236	House, garden, &c. (Inver, part of).
383	10·895	Arable and rough pasture.	419	·256	Public road.
384	·362	Houses, garden, &c.	420	1·227	Houses, garden, &c. (Inver, part of).
385	4·244	Arable.	421	·420	Public road.
386	·852	Houses, garden, yard, &c. (Inchmagranachan).	422	·224	House and garden (Inver, part of).
387	1·020	Arable.	423	·399	Arable.
388	·208	House and garden.	424	·625	Arable.
389	1·060	Rough pasture and stream.	425	·741	Houses, garden, yard, &c. (Inver, part of).
390	4·743	Arable.	426	1·701	Wood and stream.
391	28·083	Inverness and Perth Junction Railway.	427	·197	Mill lead.
392	2·094	Wood.	428	25·429	Arable.
393	2·820	Wood.	429	2·809	Wood.
394	15·702	Arable.	430	5·187	Arable.
395	3·986	Rough pasture and stream.	431	1·503	Arable and wood.
396	12·991	Arable.	432	1·963	Houses, gardens, &c. (Little Dunkeld, part of).
397	11·895	Arable.	433	2·086	Arable, &c.
398	6·248	Wood, &c.	434	2·321	Houses, garden, &c. (Little Dunkeld, part of).
399	382·900	River Tay (part of).	435	2·752	Houses, gardens, &c. (Little Dunkeld, part of).
400	153·101	Rough pasture and roads.	436	22·384	Arable, road, &c.
401	160·079	Wood, moss, roads, &c.			
	4977·508	<i>Carried forward.</i>		5339·273	<i>Carried forward.</i>

PARISH OF LITTLE DUNKELD.

7

No. on Plan.	Area in Acres.	Remarks.	No. on Plan.	Area in Acres.	Remarks.
437	5339·273 ·863	<i>Brought forward.</i> Church and graveyard (Little Dunkeld, part of).	471	5463·753 9·161	<i>Brought forward.</i> Stream (Ballinloan Burn).
438	·523	Rough pasture (island).	472	8·010	Rough pasture, stream, and house.
439	3·592	Arable.	473	·228	Pond.
440	1·206	Road.	474	·542	Houses, garden, and yard (Park of Ballinloan).
441	5·647	Arable and road.	475	·401	Rough pasture.
442	·275	Houses, garden, yard, and road (Pitleoch, part of).	476	8·829	Arable, house, &c.
443	6·973	Arable.	477	4·018	Arable and rough pasture.
444	5·644	Arable.	478	3·057	Rough pasture.
445	5·059	Arable and rough pasture.	479	10·427	Arable, &c.
446	·398	Road.	480	5·463	Arable.
447	7·129	Arable, &c.	481	·801	Arable, &c.
448	3·707	Arable.	482	4·428	Rough pasture.
449	8·634	Arable.	483	4·306	Arable.
450	4·746	Arable.	484	11·811	Arable and road.
451	1·150	Houses, gardens, yards, and road (Pitleoch, part of).	485	3·927	Arable.
452	6·106	Arable and rough pasture.	486	2·657	Arable.
453	6·509	Arable.	487	6·187	Rough pasture, &c.
454	5·371	Arable and rough pasture.	488	3·333	Stream (Pitleoch Burn).
455	1·691	Arable and rough pasture.	489	24·249	Heathy pasture and road.
456	4·516	Arable.	490	1·160	Rough pasture.
457	·419	Road.	491	2·707	Rough pasture.
458	6·871	Arable and houses.	492	43·189	Heathy pasture.
459	·471	Road.	493	4·105	Arable.
460	15·193	Arable.	494	·678	Road.
461	1·297	Arable.	495	9·197	Arable and heathy pasture.
462	1·546	Houses, gardens, yards, &c. (Pitleoch, part of).	496	3·104	Arable.
463	1·435	Arable.	497	3·161	Arable.
464	4·197	Arable, &c.	498	4·079	Arable.
465	·336	Rough pasture.	499	·893	Houses, garden, yard, pond, &c. (Parktown).
466	7·676	Arable, &c.	500	10·923	Arable.
467	·286	Road.	501	6·811	Arable and road.
468	2·780	Arable and rough pasture.	502	7·683	Arable.
469	·702	Rough pasture and arable.	503	7·799	Arable.
470	1·532	Arable.	504	·948	Houses, garden, yard, and road (Ballinloan).
	5463·753	<i>Carried forward.</i>	505	·234	Mill dam.
			506	2·896	Arable.
			507	2·462	Arable.
				5687·617	<i>Carried forward.</i>

No. on Plan.	Area in Acres.	Remarks.	No. on Plan.	Area in Acres.	Remarks.
	5687·617	<i>Brought forward.</i>		5854·311	<i>Brought forward.</i>
508	·921	Arable.	549	4·366	Arable and rough pasture.
509	5·376	Arable and road.	550	2·940	Arable, &c.
510	3·786	Arable.	551	3·474	Arable and heathy pasture.
511	12·945	Arable.	552	3·430	Arable and heathy pasture.
512	10·347	Arable and rough pasture.	553	4·468	Arable.
513	8·605	Arable.	554	4·499	Arable.
514	5·606	Arable.	555	43·225	Heathy pasture, furze, and road.
515	23·984	Heathy pasture and furze.	556	2·292	Arable.
516	3·369	Arable.	557	3·796	Arable.
517	·119	House, &c. (Outfields of Logie).	558	2·875	Arable, &c.
518	·298	Arable.	559	1·892	Rough pasture.
519	·678	Road.	560	1·682	Arable.
520	1·728	Arable.	561	27·903	Rough pasture & road.
521	1·967	Arable.	562	2·035	Arable, &c.
522	8·026	Arable and rough pasture.	563	1·380	Arable.
523	2·879	Arable.	564	·544	Road.
524	1·605	Arable.	565	47·545	Rough pasture, road, and stream.
525	1·812	Arable.	566	5·303	Arable and rough pasture.
526	2·694	Arable.	567	·223	Road.
527	2·843	Arable.	568	2·595	Arable and rough pasture.
528	1·790	Arable.	569	1·632	Arable, &c.
529	2·018	Arable.	570	2·344	Arable, &c.
530	4·796	Arable.	571	·331	House, garden, &c. (Broomhead).
531	4·868	Rough pasture.	572	·314	Arable.
532	2·767	Arable.	573	2·461	Rough pasture.
533	·466	Houses, garden, and yard (Newton).	574	·509	Arable.
534	2·387	Arable, &c.	575	4·320	Arable, &c.
535	1·660	Arable.	576	2·788	Houses, gardens, yards, &c. (Meikle Logie).
536	2·061	Houses, garden, yard, road, &c. (Ballinlick).	577	·544	Rough pasture.
537	·467	Arable.	578	5·391	Rough pasture and stream.
538	1·059	Arable.	579	10·442	Arable, &c.
539	1·055	Arable.	580	4·380	Arable.
540	6·464	Arable.	581	·166	Road.
541	·337	Arable, &c.	582	48·348	Arable.
542	·145	Garden.	583	4·646	Arable.
543	·643	Houses, yard, &c.	584	3·867	Rough pasture and stream.
544	2·949	Arable.	585	9·024	Arable.
545	3·747	Arable.	586	3·688	Arable and wood.
546	17·579	Arable and road.			
547	2·167	Rough pasture.			
548	7·681	Arable.			
	5854·311	<i>Carried forward.</i>		6125·973	<i>Carried forward.</i>

No. on Plan.	Area in Acres.	Remarks.	No. on Plan.	Area in Acres.	Remarks.
587	6125·973 ·282	<i>Brought forward.</i> Church and grave- yard (Lagganallachy, part of).	614	6345·121 4·003	<i>Brought forward.</i> Arable.
588	·218	Houses and garden (Lagganallachy, part of).	615	4·185	Arable.
588a	·647	Rough pasture and horse.	616	2·680	Arable.
589	·112	Houses and garden (Lagganallachy, part of).	617	3·514	Arable.
590	·386	Houses, gardens, &c. (Ballentuim, part of).	618	·296	Wood.
591	13·217	Arable, road, and rough pasture.	619	·728	Heathy pasture and brushwood.
592	2·040	Rough pasture.	620	6·366	Wood, rough pasture, &c.
593	8·336	Arable and rough pasture.	621	·670	Rough pasture.
594	·266	House, garden, &c. (Ballentuim, part of).	622	1·681	Arable.
595	1·361	Rough pasture and road.	623	·935	Wood.
596	19·632	Arable, road, and rough pasture.	624	·999	Arable.
597	·772	Houses, yard, &c. (Kennacoil).	625	2·466	Arable, &c.
598	·286	Pond.	626	1·945	Arable.
599	121·079	Rough pasture, rocks, &c.	627	2·236	Arable.
600	·600	Arable, &c.	628	1·781	Arable.
601	·137	House, garden, &c. (Craigvinean Cottage).	629	3·879	Rough pasture.
602	5·810	Arable.	630	·341	Road, house, &c.
603	6·674	Arable, &c.	631	1·246	Arable, &c.
604	6·828	Wood.	632	3·547	Wood.
605	3·879	Arable and road.	633	3·432	Arable and wood.
606	8·222	Occupation road.	634	·851	Arable.
607	10·512	Wood and rough pasture.	635	3·063	Arable, wood, and road.
608	·499	House, garden, &c. (Rumbling Bridge Cottage.)	636	15·832	Arable, road, and pond.
609	1·146	Wood, &c.	637	·280	Wood.
610	·746	Wood.	638	·208	Wood and road.
611	3·758	Arable.	639	4·671	Arable.
612	·192	Mill dam.	640	2·484	Houses, yards, gardens, &c. (Tomgarrow).
613	1·461	Houses, garden, yard, &c. (Tarfuick.)	641	2·549	Rough pasture and road.
	6345·121	<i>Carried forward.</i>	642	·133	House, garden, &c.
			643	4·769	Arable.
			644	3·896	Arable.
			645	2·538	Arable.
			646	14·730	Arable and house.
			647	3·525	Arable and heathy pasture.
			648	8·874	Arable, &c.
			649	6·139	Rough pasture and road.
			650	·388	Wood.
			651	8·568	Arable and rough pasture.
			652	·253	Wood.
				6475·802	<i>Carried forward.</i>

No. on Plan.	Area in Acres.	Remarks.	No. on Plan.	Area in Acres.	Remarks.
	6475·802	<i>Brought forward.</i>		6722·385	<i>Brought forward.</i>
653	1·974	Arable.	687	1·551	Houses, garden, yard, &c. (Inver, part of).
654	4·147	Arable.			
655	·934	Arable and heathy pasture.	688	4·019	Arable, house, wood, &c.
656	1·396	Arable.	689	1·378	Wood, &c.
657	·535	Arable.	690	1·225	Wood.
658	3·286	Arable.	691	·676	Rough pasture and wood (island).
659	4·015	Arable and heathy pasture.	692	·945	Wood.
660	·298	Road.	693	4·186	Arable.
661	1·691	Arable.	694	7·881	Wood.
662	1·469	House, garden, arable, rough pasture, &c. (Tomnacroisk, part of).	695	9·817	Wood.
			696	5·059	Wood and rough pasture.
663	2·912	Arable.	697	·815	Trust road.
664	5·069	Heathy and rough pasture.	698	4·319	Arable and wood.
			699	·658	Rough pasture.
665	2·414	Arable, &c.	700	·856	Rough pasture.
666	·179	House and garden (Tomnacroisk, part of).	701	28·314	Wood.
			702	31·816	Heathy, and rough pasture, and moss.
667	3·332	Arable and road.	703	1·336	Heathy pasture.
668	·812	House, garden, &c.	704	1096·461	Wood, house, quarries, roads, and streams.
669	·703	Wood.	705	11·858	Arable.
670	1·683	Houses, wood, &c. (Dundonachie).	706	8·467	Arable.
671	62·799	Wood, house, and road.	707	4·327	Arable.
672	49·608	Wood, houses, and road.	708	4·603	Arable.
673	57·005	Rough pasture and roads.	709	4·663	Arable.
674	2·520	Rough pasture, houses, and quarries.	710	·212	House, yard, &c.
675	8·817	Arable, house, &c.	711	1·079	Houses, garden, yard, &c. (Ladywell).
676	14·040	Wood and roads.	712	29·855	Arable and rough pasture.
677	·464	Arable.	713	·523	House, garden, yard, &c. (Ladywell Cottage).
678	1·227	Arable.	714	2·672	Arable.
679	1·402	Wood.	715	·263	Road.
680	2·579	Arable.	716	·174	Wood.
681	1·051	Arable.	717	1·943	Wood.
682	·204	Wood.	718	1·446	Arable.
683	6·224	Arable.	719	7·798	Arable.
684	·830	Wood.	720	2·324	Arable.
685	·601	Arable.	721	·507	House, garden, &c. (Little Dunkeld, part of).
686	·363	Houses, yard, &c. (Inver, part of).	722	·169	Road.
	6722·385	<i>Carried forward.</i>		8006·580	<i>Carried forward.</i>

No. on Plan.	Area in Acres.	Remarks.	No. on Plan.	Area in Acres.	Remarks.
	8006·580	<i>Brought forward.</i>		8087·678	<i>Brought forward.</i>
723	3·689	Wood.	754	·307	Church and graveyard (Birnam, part of).
724	·516	Wood.	755	3·330	Arable.
725	·265	House and garden (Park Cottage).	756	3·654	Houses, gardens, yard, &c. (Birnam, part of).
726	22·155	Arable, &c.	757	·651	Wood.
727	3·178	Arable.	758	4·520	Arable.
728	·297	Road.	759	·363	Garden.
729	5·821	Arable and houses.	760	·915	House, garden, road, &c. (Birnam, part of).
730	8·347	Wood.	761	2·103	Wood, house, roads, &c.
731	·749	House, garden, &c. (Birnam, part of).	762	1·341	House, wood, arable, road, &c. (Birnam, part of).
732	1·166	Arable.	763	·607	Arable and wood.
733	1·794	Houses, gardens, &c. (Birnam, part of).	764	3·269	Wood and road.
734	1·505	Arable, wood, and rough pasture.	765	1·718	Houses, garden, ornamental ground, &c. (Birnam, part of).
735	·817	Road.	766	1·039	Wood, house, rough pasture, &c.
736	1·043	Houses, gardens, &c. (Birnam, part of).	767	1·693	Wood.
737	1·981	Wood, stream, and road.	768	2·931	Arable, wood, and road.
738	·812	Arable.	769	·633	Wood.
739	1·333	Ornamental ground, &c.	770	1·459	Arable.
740	1·122	Houses, yard, and arable (Birnam, part of).	771	1·464	House, garden, ornamental ground, &c. (Birnam, part of).
741	3·737	Houses, gardens, yards, road, and stream (Birnam, part of).	772	1·583	Arable.
742	2·369	Arable and road.	773	2·137	Houses, gardens, &c. (Birnam, part of).
743	3·296	Arable, rough pasture, road, and stream.	774	1·076	Houses, gardens, &c. (Birnam, part of).
744	·895	House, garden, &c. (Birnam, part of).	775	1·157	Wood.
745	2·436	Arable.	776	4·459	Heathy pasture and arable.
746	3·285	Arable, &c.	777	3·842	Rough pasture, &c.
747	·201	Arable, &c.	778	2·772	Arable.
748	1·508	Wood.	779	3·569	Arable, &c.
749	2·321	House, wood, road, &c. (Birnam, part of).	780	·550	Rough pasture.
750	·408	Wood.	781	·673	Wood.
751	1·914	Wood and roads.	782	8·171	Wood, road, &c.
752	·913	Garden, road, &c.	783	48·224	Arable.
753	1·225	Houses, yards, gardens, &c. (Birnam, part of).	784	1·713	Houses, gardens, yards, &c. (Middle Inche-wan).
	8087·678	<i>Carried forward.</i>		8199·601	<i>Carried forward.</i>

No. on Plan.	Area in Acres.	Remarks.	No. on Plan.	Area in Acres.	Remarks.
	8199·601	<i>Brought forward.</i>		8558·363	<i>Brought forward.</i>
785	·868	Wood and road.	822	·289	Arable.
786	10·274	Wood and road.	823	10·565	Arable.
787	·433	House and garden (Arch Cottage).	824	1·980	Houses, gardens, yards, &c. (Easter Tomnagrew).
787a	·176	Rough pasture.			
788	3·241	Arable, house, and rough pasture.	825	2·955	Rough pasture.
789	39·848	Inverness and Perth Junction Railway.	826	41·830	Arable, rough pasture, &c.
790	2·650	Rough pasture.	827	19·350	Arable.
791	106·554	Heathy pasture, rocks, quarry, house, and road.	828	6·796	Arable.
			829	2·711	Road, &c.
792	1·852	Arable.	830	8·668	Arable.
793	·505	Pond.	831	·382	Rough pasture.
794	13·422	Trust road.	832	16·682	Arable.
795	4·664	Arable.	833	·827	Road.
796	4·226	Rough and heathy pasture.	834	1·200	Houses, garden, yard, and road (Drum-buie).
797	·299	Rough pasture.	835	1·356	Rough pasture and road.
798	7·446	Rough pasture.	836	·703	Arable.
799	5·006	Arable, &c.	837	2·217	Rough pasture, house, &c.
800	3·256	Arable and rough pasture.	838	28·272	Arable and road.
801	28·671	Arable.	839	10·248	Arable, rough pasture, and road.
802	12·013	Arable.			
803	4·512	Heathy pasture.	840	6·081	Arable, rough pasture, and road.
804	3·557	Arable.			
805	15·602	Arable and heathy pasture.	841	·701	Houses, garden, yard, &c. (Upper Tombane).
806	7·709	Arable.	842	3·259	Arable.
807	12·415	Heathy pasture.	843	3·745	Arable.
808	5·267	Heathy pasture.	844	1·330	Arable.
809	3·374	Heathy pasture.	845	1·712	Rough pasture.
810	4·255	Arable.	846	1·536	Arable.
811	2·455	Heathy pasture.	847	2·449	Rough pasture.
812	3·881	Heathy pasture.	848	1·405	Arable.
813	20·644	Rough pasture.	849	6·286	Arable.
814	·836	Heathy pasture.	850	5·179	Heathy pasture.
815	8·610	Arable.	851	29·169	Heathy pasture.
816	7·850	Arable and rough pasture.	852	4·371	Arable, &c.
817	1·318	Rough pasture.	853	·505	Road.
818	7·907	Arable.	854	3·943	Arable.
819	·169	Mill dam.	855	3·601	Arable, &c.
820	2·225	Houses, yard, &c. (Wester Tomnagrew).	856	3·513	Arable.
			857	4·097	Heathy pasture.
			858	2·089	Arable.
821	·772	Arable.	859	8·049	Arable, rough pasture, and road.
	8558·363	<i>Carried forward.</i>		8808·414	<i>Carried forward.</i>

No. on Plan.	Area in Acres.	Remarks.	No. on Plan.	Area in Acres.	Remarks.
	8808·414	<i>Brought forward.</i>		9056·655	<i>Brought forward.</i>
860	8·435	Arable and road.	898	1·166	Arable.
861	8·399	Arable.	899	16·955	Heathy pasture.
862	1·586	Houses, yards, gardens, &c. (Meikle Tombane).	900	1·353	Arable, &c.
			901	1·414	Arable, &c.
863	3·354	Arable.	902	2·157	Arable and heathy pasture.
864	2·180	Rough pasture.	903	1·920	Arable.
865	4·544	Stream (Tombane Burn).	904	3·627	Arable.
866	1·026	Rough pasture.	905	·244	Rough pasture.
867	4·506	Arable, &c.	906	·692	Arable.
868	1·623	Arable.	907	9·789	Arable and heathy pasture.
869	·194	Rough pasture.	908	9·524	Arable and heathy pasture.
870	19·065	Arable.	909	56·336	Heathy pasture.
871	·962	House, garden, and yard (Tomnagairn).	910	3·983	Arable and heathy pasture.
872	13·150	Arable.	911	15·794	Heathy pasture.
873	8·357	Rough pasture.	912	4·522	Wood.
874	1·323	Rough pasture.	913	·430	Wood.
875	14·617	Arable.	914	10·857	Arable.
876	16·897	Arable.	915	4·918	Arable.
877	19·847	Arable.	916	14·521	Arable.
878	4·677	Arable and rough pasture.	917	·826	Rough pasture.
879	·350	Wood.	918	2·032	Arable.
880	12·689	Arable, &c.	919	·758	Wood and rough pasture.
881	2·723	Wood.			
882	3·739	Wood.	920	12·711	Arable and rough pasture.
883	1·049	Arable, &c. (island).	921	·500	Road.
884	22·549	Arable.	922	3·944	Arable and rough pasture.
885	·394	House, garden, and yard (Aldville).	923	·164	Rough pasture (islands).
886	·293	Road.	924	61·486	Arable, rough pasture, road, &c.
887	3·228	Arable.	925	3·056	Arable and road.
888	·249	Road.	926	7·663	Arable and rough pasture.
889	·817	Houses, garden, and yard (Borlick).	927	2·453	Houses, yards, gardens, &c. (Wester Drumour).
890	42·971	Arable and rough pasture.	928	12·926	Arable.
891	·741	Arable.	929	2·748	Arable.
892	2·771	Rough pasture.	930	1·110	Arable.
894	2·728	Arable, &c.	931	19·846	Heathy pasture, rocks, and house.
894	2·085	Houses, yards, gardens, and roads (Little Tombane).	932	4·852	Arable and heathy pasture.
895	4·225	Arable and rough pasture.			
896	·252	Road.			
897	9·646	Arable and road.			
	9056·655.	<i>Carried forward.</i>		9353·932	<i>Carried forward.</i>

No. on Plan.	Area in Acres.	Remarks.	No. on Plan.	Area in Acres.	Remarks.
	9353·932	<i>Brought forward.</i>		9707·866	<i>Brought forward.</i>
933	3·959	Arable.	971	19·245	Arable and rough pasture.
934	2·441	Arable.	972	40·151	Rough pasture and road.
935	3·506	Arable.	973	1·708	Road.
936	·681	Houses, garden, and yard (Easter Drumour, part of).	974	10·670	Arable.
937	2·113	Occupation road.	975	9·565	Arable.
938	·269	Houses, garden, and yard (Easter Drumour, part of).	976	8·522	Arable and road.
939	14·643	Arable.	977	8·040	Arable and road.
940	9·615	Arable.	978	3·573	Rough pasture.
941	8·575	Wood and rough pasture.	979	1·359	Rough pasture (island).
942	·161	Houses and garden.	980	·905	Rough pasture.
943	7·016	Arable and house.	981	29·677	Arable.
944	4·658	Arable.	982	13·990	Arable, &c.
945	13·999	Arable, rough pasture, stream, &c.	983	12·733	Arable.
946	·307	Ruins.	984	·773	Wood and road.
947	2·578	Wood, rough pasture, and arable.	985	47·061	Wood, roads, &c.
948	1·314	Wood, stream, rough pasture. &c.	986	·689	Houses, garden, yard, &c. (Drumour Lodge).
949	1·419	Arable.	987	·803	Rough pasture and wood.
950	11·503	Rough pasture and stream.	988	1·627	Arable.
951	5·899	Heathy pasture.	989	·676	Wood.
952	6·100	Arable.	990	10·866	Arable, &c.
953	2·793	Wood.	991	12·354	Arable and rough pasture.
954	·167	Wood (island).	992	10·918	Heathy and rough pasture, roads, &c.
955	97·018	Wood.	993	4·003	Arable.
956	82·214	River Bran.	994	·926	Wood and stream.
957	2·822	Wood.	995	4·930	Arable.
958	20·765	Trust road.	996	8·905	Arable, &c.
959	2·164	Arable.	997	3·362	Arable.
960	2·479	Arable.	998	3·304	Arable and road.
961	1·605	Rough pasture.	999	3·942	Heathy pasture and road.
962	9·533	Arable.	1000	3·292	Wood.
963	·985	Road.	1001	5·791	Rough pasture.
964	6·834	Arable.	1002	8·741	Arable.
965	7·814	Arable.	1003	7·426	Arable.
966	6·160	Arable.	1004	2·095	Wood.
967	1·863	Rough pasture.	1005	·607	House, garden, &c.
968	5·758	Arable.	1006	3·852	Rough pasture and road.
969	·520	Houses, garden, yard, &c.	1007	3·700	Rough pasture, wood, and stream.
970	1·684	Arable.	1008	·170	Church.
	9707·866	<i>Carried forward.</i>		10018·817	<i>Carried forward.</i>

No. on Plan.	Area in Acres.	Remarks.	No. on Plan.	Area in Acres.	Remarks.
	10018·817	<i>Brought forward.</i>		10281·494	<i>Brought forward.</i>
1009	1·848	Arable, houses, and stream.	1044	11·585	Arable and road.
1010	1·021	Arable and stream.	1045	5·527	Rough pasture and road.
1011	3·635	Houses, gardens, yards, &c. (Trochrie).	1046	7·694	Arable and road.
1012	2·565	Arable.	1047	·301	Houses, garden, and yard (Outfields of Trochrie).
1013	1·473	Arable.	1048	3·347	Rough pasture.
1014	·731	Arable.	1049	1·795	Rough pasture.
1015	·817	Arable, &c.	1050	2·195	Arable.
1016	15·459	Arable and rough pasture.	1051	2·357	Arable and rough pasture.
1017	34·329	Arable, rough pasture, and stream.	1052	34·636	Wood, streams, &c.
1018	7·296	Arable and rough pasture.	1053	2·153	Heathy pasture.
1019	1·317	Rough pasture.	1054	39·409	Wood and road.
1020	9·353	Arable and rough pasture.	1055	·462	Wood.
1021	·495	Rough pasture.	1056	62·964	Heathy and rough pasture.
1022	4·311	Arable.	1057	·956	Brushwood.
1023	9·950	Arable and stream.	1058	·980	Heathy pasture.
1024	18·998	Arable, stream, &c.	1059	24·043	Arable.
1025	9·347	Arable and rough pasture.	1060	·752	Houses, garden, and yard (Middle Tom-garrow).
1026	6·126	Arable.	1061	1·733	Arable and road.
1027	7·451	Wood and stream.	1062	7·549	Arable.
1028	4·107	Arable.	1063	3·809	Arable.
1029	15·595	Heathy pasture.	1064	1·347	Arable.
1030	29·116	Arable, wood, and road.	1065	·672	Arable.
1031	·741	Houses, garden, and yard (Little Trochrie, part of).	1066	1·909	Arable.
1032	4·155	Arable.	1067	9·701	Arable.
1033	1·570	Houses, gardens, yards, and road (Little Trochrie, part of).	1068	4·992	Rough pasture.
1034	10·918	Arable and road.	1069	3·899	Arable.
1035	1·435	Wood.	1070	13·372	Rough pasture.
1036	8·903	Arable and wood.	1071	7·918	Arable and rough pasture.
1037	·773	Wood.	1072	17·610	Heathy pasture.
1038	3·616	Arable, &c.	1073	31·191	Arable, rough pasture, and road.
1039	6·417	Wood.	1074	4·042	Arable and road.
1040	1·259	Arable.	1075	4·002	Arable.
1041	4·863	Arable and rough pasture.	1076	3·446	Arable and road.
1042	23·110	Arable.	1077	4·289	Arable and road.
1043	9·577	Arable and road.	1078	5·263	Arable.
			1079	·985	Houses, garden, yard, and road (Balhomish).
			1080	27·673	Arable, road, and stream.
	10281·494	<i>Carried forward.</i>		10638·052	<i>Carried forward.</i>

No. on Plan.	Area in Acres.	Remarks.	No. on Plan.	Area in Acres.	Remarks.
	10638·052	<i>Brought forward.</i>		11421·221	<i>Brought forward.</i>
1081	·089	House and garden.	1117	·652	House, yard, and road.
1082	309·943	Heathy pasture, road, and stream.	1118	1·153	Houses, yards, gardens, &c.
1083	3·295	Wood, house, &c.	1119	2·446	Arable.
1084	·038	Wood(island, part of).	1120	4·647	Arable, &c.
1085	3·546	Pond (Robin's Dam, part of).	1121	1·210	Rough pasture and arable.
1086	2·218	House and ornamental ground (Rohallion Lodge).	1122	45·859	Arable, wood, and road.
1087	1·388	Rough pasture.	1123	·578	Wood and road.
1088	1·911	Wood.	1124	27·008	Arable, wood, and road.
1089	14·064	Wood.	1125	·435	Wood and road.
1090	2·300	Arable.	1126	1·028	Wood.
1091	2·755	Rough pasture.	1127	4·048	Arable, marsh, &c.
1092	·065	House and garden.	1128	·415	Wood.
1093	·463	Wood.	1129	·112	Garden.
1094	·775	Rough pasture.	1130	·904	Wood.
1095	·110	Curling pond.	1131	1·775	Arable.
1096	1·123	Houses, garden, &c. (Ringwood).	1132	3·998	Houses, garden, &c. (Kingswood).
1097	2·983	Arable, &c.	1133	1·651	Rough pasture.
1098	·234	Houses, garden, &c. (Dalpowie).	1134	20·192	Wood, road, &c.
1099	6·181	Wood and rough pasture.	1135	1·916	Arable, road, &c.
1100	48·723	Wood, house, and road.	1136	15·944	Arable, road, &c.
1101	6·061	Wood.	1137	10·173	Wood, house, and roads.
1102	50·920	Rough pasture, wood, and road.	1138	·525	Arable, &c.
1103	10·145	Wood and road.	1139	·694	Arable, &c.
1104	39·311	Arable, rough pasture, and road.	1140	41·683	Arable, road, &c.
1105	·121	Garden.	1141	15·346	Wood and road.
1106	·083	Houses, &c. (Clune Cottage).	1142	6·715	Arable, road, &c.
1107	·425	Rough pasture.	1143	38·531	Arable, &c.
1108	·961	Wood.	1144	17·482	Houses and ornamental ground (Murthly Castle and Chapel).
1109	1·357	Houses, garden, yard, &c. (Hospital).	1145	3·209	Garden.
1110	226·024	Wood, houses, roads, and stream.	1146	3·464	Wood and stream.
1111	17·021	Arable, &c.	1147	30·246	Arable, road, and stream.
1112	·559	Wood.	1148	3·515	Wood, house, and road.
1113	·195	Wood (island).	1149	8·290	Arable, &c.
1114	19·400	Arable.	1150	12·652	Houses, ornamental ground, and avenue (Murthly Castle).
1115	6·976	Avenue, arable, and ornamental ground.	1151	·304	Arable.
1116	1·406	Rough pasture, &c.	1152	7·534	Statute labour road.
			1153	93·948	Wood, &c.
	11421·221	<i>Carried forward.</i>		11851·503	<i>Carried forward.</i>

No. on Plan.	Area in Acres.	Remarks.	No. on Plan.	Area in Acres.	Remarks.
	11851·503	<i>Brought forward.</i>		12327·465	<i>Brought forward.</i>
1154	1·111	Rough pasture.	1193	·549	Houses, gardens, &c. (Gellyburn, part of).
1155	·288	Pond.	1194	·526	Houses, garden, and yard (Broompark).
1156	·423	Pond.	1195	135·611	Arable, house, rough pasture, road, &c.
1157	117·415	Wood, roads, &c. ¹	1196	38·627	Wood, stream, &c.
1158	·940	House, garden, &c. (Broadarthur).	1197	24·234	Wood.
1159	13·897	Arable, avenue, &c.	1198	13·538	Wood.
1160	·231	Wood.	1199	10·728	Wood.
1161	·191	House, garden, &c. (Newtyle).	1200	·556	Rough pasture.
1162	5·239	Arable.	1201	1·365	Wood.
1163	·802	Wood.	1202	7·802	Arable.
1164	2·130	Marsh.	1203	·060	Garden.
1165	·564	Pond.	1204	3·146	Arable.
1166	87·885	Arable, &c.	1205	5·270	Arable, &c.
1167	10·992	Wood and road.	1206	1·109	Houses, yard, rough pasture, pond, &c. (Millton, part of).
1168	·297	Wood.	1207	·139	Arable.
1169	3·357	Arable and road.	1208	1·108	Arable and road.
1170	·592	Wood.	1209	·651	Houses, gardens, and yard (Millton, part of).
1171	·464	House, garden, and arable.	1210	5·080	Stream (Cochill Burn).
1172	1·225	Houses, gardens, and yards (Pittensorn).	1211	·956	Wood.
1173	21·619	Inverness and Perth Junction Railway.	1212	·637	Road.
1174	11·215	Public road.	1213	1·359	Houses, garden, yard, and road (Cablea).
1175	13·447	Arable.	1214	·648	Wood.
1176	100·627	Arable and roads.	1215	3·083	Arable.
1177	1·122	Houses, gardens, &c. (Tathyhill).	1216	2·733	Wood.
1178	9·981	Arable, road, &c.	1217	118·977	Arable, rough and heathy pasture, road, &c.
1179	3·333	Arable, road, &c.	1218	1·362	Houses, gardens, and yards (Innercochill).
1180	1·863	Arable, &c.	1219	·792	Stream (Glenfender Burn).
1181	·501	Wood, &c.	1220	13·930	Arable and rough pasture.
1182	·695	Rough pas- ture. } Island.	1221	·945	Houses, gardens, } and yards } Ballinreigh.
1183	6·284	Wood. }	1222	3·570	Houses, gardens, } yards, rough } pasture, &c. }
1184	·299	House and yards.	1223	14·049	Arable and road.
1185	7·359	Arable, roads, &c.	1224	·778	Rough pasture.
1186	·819	Houses, gardens, &c. (Gellyburn, part of).			
1187	11·357	Arable.			
1188	1·191	Houses, gardens, &c. (Little Burnbane).			
1189	7·977	Arable and road.			
1190	6·680	Wood, stream, &c.			
1191	20·887	Arable.			
1192	·663	Houses and garden (Gellyburn, part of).			
	12327·465	<i>Carried forward.</i>		12741·383	<i>Carried forward.</i>

No. on Plan.	Area in Acres.	Remarks.	No. on Plan.	Area in Acres.	Remarks.
	12741·383	<i>Brought forward.</i>		12920·718	<i>Brought forward.</i>
1225	1·103	Arable and rough pasture.	1261	1·971	Houses, gardens, yards, &c. (Deanshaugh, part of).
1226	1·350	Wood, &c.	1262	2·027	Arable, pond, &c.
1227	·228	Wood.	1263	·308	Arable.
1228	·388	House, garden, and yard (Glenfender Cottage).	1264	·928	Houses, garden, and yard (Deanshaugh, part of).
1229	2·557	Arable and road.	1265	5·729	Arable.
1230	34·790	Arable, rough pasture, and road.	1266	2·246	Arable.
1231	·238	House, garden, &c. (Millton T.P.)	1267	4·612	Arable.
1232	3·397	Trust road.	1268	1·568	Heathy pasture.
1233	·224	Wood.	1269	20·030	Arable.
1234	3·392	Arable.	1270	6·080	Heathy pasture.
1235	3·214	Arable.	1271	6·413	Arable.
1236	·833	Wood.	1272	41·940	Arable and rough pasture.
1237	2·279	Arable.	1273	8·192	Rough pasture.
1238	·399	Arable.	1274	1·339	Arable.
1239	·665	Garden.	1275	2·304	Arable.
1240	·818	House and ornamental ground (Kinloch House).	1276	1·860	Arable, &c.
1241	·365	Houses, yard, &c. (Millton, part of).	1277	2·431	Rough pasture and marsh.
1242	11·762	Wood, house, and road.	1278	11·518	Arable.
1243	1·581	Arable.	1279	6·149	Arable and rough pasture.
1244	5·468	Arable.	1280	76·534	Rough pasture.
1245	4·180	Arable.	1281	2·752	Rough pasture.
1246	7·122	Arable.	1282	8·815	Arable and rough pasture.
1247	1·162	Rough pasture.	1283	3·831	Arable.
1248	5·012	Rough pasture.	1284	1·212	Houses, garden, yard, and rough pasture (Wester Ballachraggan).
1249	1·848	Rough pasture and arable.	1285	9·318	Rough pasture.
1250	6·956	Rough pasture.	1286	1·948	Arable.
1251	13·181	Arable.	1287	5·662	Arable, &c.
1252	12·019	Arable.	1288	12·264	Arable and rough pasture.
1253	1·891	Wood and rough pasture.	1289	6·749	Arable and rough pasture.
1254	7·945	Arable.	1290	3·464	Arable and road.
1255	·867	Road.	1291	1·869	Arable and ruins.
1256	2·820	Rough pasture, &c.	1292	·770	Stream (Dullator Burn).
1257	6·557	Arable and rough pasture.	1293	1·634	Arable.
1258	·397	Wood, &c.	1294	9·338	Rough pasture.
1259	31·973	Arable, &c.	1295	·417	Arable.
1260	·354	Road.			
	12920·718	<i>Carried forward.</i>		13194·940	<i>Carried forward.</i>

No. on Plan.	Area in Acres.	Remarks.	No. on Plan.	Area in Acres.	Remarks.
	13194·940	<i>Brought forward.</i>		13396·381	<i>Brought forward.</i>
1296	1·676	Wood.	1336	2·278	Houses, garden, yard, &c. (Little Fin-dowie).
1297	16·128	Arable and road.			
1298	2·227	Wood and rough pas-ture.	1337	·112	Pond.
1299	2·139	Rough pasture and wood (island).	1338	7·414	Arable and rough pasture.
1300	5·336	Wood and rough pas-ture.	1339	12·422	Arable, &c.
1301	·979	Arable.	1340	22·197	Arable, road, &c.
1302	5·947	Arable.	1341	2·724	Rough pasture.
1303	2·830	Arable.	1342	1·795	Wood.
1304	10·557	Arable, &c.	1343	·874	Wood.
1305	·537	Houses, garden, and yard (Easter Bal-lachraggan).	1344	11·938	Arable and rough pasture.
1306	·176	Road.	1345	9·652	Arable, rough pasture, &c.
1307	6·971	Arable.	1346	·459	Wood.
1308	8·134	Arable.	1347	18·966	Arable.
1309	3·011	Rough pasture.	1348	2·866	Rough pasture.
1310	19·497	Rough pasture.	1349	1·041	Wood.
1311	3·276	Arable.	1350	6·745	Arable.
1312	4·054	Arable and rough pas-ture.	1351	3·502	Arable.
1313	5·358	Arable.	1352	19·562	Wood, stream, and rough pasture.
1314	6·002	Arable, &c.	1353	2·444	Rough pasture.
1315	10·481	Arable.	1354	16·430	Arable, rough pasture and stream.
1316	·518	Road.	1355	255·606	Rough and heathy pasture, &c.
1317	9·050	Arable.	1356	21·216	Arable, rough pas-ture, &c.
1318	·455	Road.	1357	39·215	Arable, rough pas-ture, &c.
1319	1·803	Arable, &c.	1358	35·502	Rough pasture.
1320	6·342	Arable and rough pasture.	1359	5·835	Arable.
1321	6·744	Arable.	1360	2·217	Wood and rough pas-ture.
1322	1·269	Wood, &c.			
1323	·840	Rough pasture, wood, and arable.	1361	2·773	Arable.
1324	5·103	Arable.	1362	2·576	Houses, garden, yard, &c. (Meikle Fin-dowie).
1325	1·071	Wood.			
1326	6·796	Arable.	1363	3·857	Arable.
1327	7·699	Arable.	1364	1·017	Arable.
1328	4·134	Arable.	1365	·248	House, arable, &c.
1329	4·823	Rough pasture and wood.	1366	1·242	Garden, house, &c.
1330	9·655	Arable.	1366a	·848	Arable.
1331	1·912	Wood.	1367	1·597	Wood.
1332	4·625	Rough pasture.	1368	14·513	Wood.
1333	2·351	Arable.	1369	9·039	Pond (Stare Dam).
1334	3·722	Public road.			
1335	7·213	Arable.			
	13396·381	<i>Carried forward.</i>		13937·103	<i>Carried forward.</i>

No. on Plan.	Area in Acres.	Remarks.	No. on Plan.	Area in Acres.	Remarks.
	13937·103	<i>Brought forward.</i>		14269·530	<i>Brought forward.</i>
1370	·704	Wood.	1407	·485	House, garden, &c.
1371	5·754	Arable.	1408	·962	Houses, gardens, road, &c.
1372	3·383	Wood, &c.	1409	3·768	Arable.
1373	15·278	Arable, &c.	1410	·479	Arable.
1374	·280	House, garden, &c.	1411	179·655	Heathy pasture, &c.
1375	15·809	Arable, &c.	1412	131·333	Wood.
1376	·143	Wood.	1413	20·768	Wood and heathy pasture.
1377	·322	Houses, garden, yard, &c. (Murthly Saw Mill.)	1414	3·503	Arable.
1378	·090	Heathy pasture (island).	1415	4·184	Heathy pasture.
1379	·665	Heathy pasture (island).	1416	2·488	Rough pasture.
1380	10·150	Mill dam.	1417	1·903	Rough pasture.
1381	19·985	Arable and rough pasture.	1418	17·142	Arable, heathy pasture, &c.
1382	2·566	Rough pasture and marsh.	1419	2·786	Wood.
1383	4·221	Arable.	1420	11·338	Private road.
1384	·524	Wood.	1421	·471	House, garden, yard, &c. (Whinnyhills).
1385	1·653	Wood.	1422	40·535	Arable.
1386	5·344	Arable, &c.	1423	9·603	Heathy pasture.
1387	6·169	Rough and heathy pasture and pond.	1424	203·210	Heathy pasture and stream.
1388	·548	Wood.	1425	9·719	Arable and stream.
1389	11·490	Arable and rough pasture.	1426	·350	Wood and stream.
1390	·146	Rough pasture.	1427	1·824	Rough pasture and stream.
1391	·262	Wood.	1428	·920	Houses, garden, and yard.
1392	·625	Wood.	1429	10·280	Arable.
1393	·368	House, garden, and yard.	1430	·452	Wood.
1394	57·640	Arable.	1431	1·064	Wood.
1395	2·197	Wood.	1432	2·051	Arable.
1396	·225	Wood.	1433	4·159	Wood.
1397	·247	Wood.	1434	38·311	Arable.
1398	1·030	Wood.	1435	·666	Pond.
1399	12·644	Arable.	1436	1·702	Rough pasture.
1400	2·427	Public road.	1437	21·745	Arable.
1401	2·220	Arable.	1438	131·135	Wood, &c.
1402	86·934	Wood.	1439	31·311	Rough pasture, &c.
1403	7·952	Arable and heathy pasture.	1440	8·713	Wood.
1404	29·508	Wood.	1441	26·772	Arable.
1405	2·736	Public road.	1442	9·516	Arable.
1406	20·188	Arable and heathy pasture.	1443	8·301	Arable.
			1444	12·676	Arable.
			1445	2·030	Rough pasture.
			1446	2·064	Wood.
			1447	1·725	Wood.
	14269·530	<i>Carried forward.</i>		15231·629	<i>Carried forward.</i>

No. on Plan.	Area in Acres.	Remarks.	No. on Plan.	Area in Acres.	Remarks.
15231·629		<i>Brought forward.</i>	15554·738		<i>Brought forward.</i>
1448	15·608	Wood.	1488	5·762	Arable.
1449	25·908	Wood.	1489	·555	Wood.
1450	·165	House, garden, &c. (Ardoch, part of).	1490	12·628	Arable.
1451	·184	House, garden, &c. (Ardoch, part of).	1491	9·821	Arable.
1452	10·304	Arable.	1492	8·975	Wood.
1453	·159	House, garden, &c. (Ardoch, part of).	1493	1·589	Furze.
1454	6·177	Arable.	1494	12·320	Arable.
1455	·169	House, garden, &c. (Ardoch, part of).	1495	17·394	Arable and furze.
1456	1·178	Wood.	1496	11·187	Arable.
1457	50·433	Arable.	1497	1·222	Wood.
1458	4·956	Private road, &c.	1498	·347	Wood.
1459	·413	House and garden	1499	1·291	Arable, &c.
1460	·712	Houses and yard	1500	·654	House, garden and yard (Burnbane Cottage).
1461	·690	House, garden, &c.	1501	1·329	Statute labour road.
1462	3·902	Wood.	1502	12·039	Rough pasture, &c.
1463	3·761	Wood, road, and stream.	1503	7·797	Wood.
1464	·177	House and garden.	1504	·317	Private road.
1465	60·105	Arable, &c.	1505	3·471	Wood.
1466	2·778	Rough pasture.	1506	·399	Private road.
1467	·904	Arable.			
1468	6·736	Trust road.			
1469	·187	Houses and yard.			
1470	2·297	Houses and yards (Lunatic Asylum).			
1471	57·995	Arable, house, roads, &c.			
1472	4·926	Arable.			
1473	·531	Houses, garden, &c.			
1474	·255	House and garden.			
1475	·201	House and garden.			
1476	·960	Rough pasture.			
1477	·153	House, garden, &c.			
1478	·074	Wood.			
1479	·292	Wood.			
1480	12·771	Arable.			
1481	·321	Wood.			
1482	18·754	Arable.			
1483	2·269	House, garden, yard, &c.			
1484	10·844	Arable.			
1485	·567	Road.			
1486	13·028	Arable.			
1487	1·265	Arable.			
15554·738		<i>Carried forward.</i>			

RECAPITULATION.	
41071·473	Land.
106·925	Public roads.
89·550	Railway.
673·338	Water.
41941·286	Total area of the Parish of Little Dunkeld, in the County of Perth.

INDEX TO PLACES

IN THE

PARISH OF LITTLE DUNKELD.


COUNTY OF PERTH.

Name of Place.	No. of Sheet.		Descriptive Remarks.
	6-inch scale.	25·344-inch scale.	
Aldmad - - -	LXXII.	2	Two farmsteadings in ruins.
Aldville - - -	LXI.	14	A dwelling house.
Arch Cottage - - -	LXII.	10	
Ardoch - - -	LXXIII.	4	A large farmsteading.
Balhomish - - -	LXII.	13	A farmsteading.
Ballentuim - - -	LXI.	12	A small farmsteading.
Ballicock - - -	L.	"	A large farmsteading.
Ballinloan - - -	LXI.	11	A large farmsteading.
Ballinloan Mill - - -	"	15	
Ballinlick - - -	"	11	Two farmsteadings.
Ballinreigh - - -	LXXII.	1	A small village.
Ballintagart - - -	L.	2	A farmsteading.
Balnaguard - - -	"	"	A village.
Balnamuir - - -	"	2, 3	A small hamlet.
Balmacneil - - -	"	3	A farmsteading.
Bellfield - - -	"	12	A few dwelling houses.
Birchwood House - - -	LXII.	9	
Birnam - - -	"	"	A modern village.
Birnambank Cottage - - -	"	"	
Birnam Cottage - - -	"	"	
Birnam Hill - - -	"	"	
Birnam Hotel - - -	"	"	
Birnambank House - - -	"	"	
Birnam Lodge - - -	"	"	
Birnam Quarry (slate) - - -	"	14	
Bishopric - - -	L.	7	A district.
Boatmacneil - - -	"	3	A dwelling house.
Borlick - - -	LXI.	14	A farmsteading.
Bradyston - - -	LXXIII.	4	A farmsteading.
Broadarthur - - -	LXII.	15	A dwelling house.
Broomhead - - -	LXI.	12	A small farmsteading.
Broompark - - -	LXII.	16	A farmsteading.
Burnbane Cottage - - -	LXXIII.	4	
Burnside - - -	LXII.	9	Several tenements.
Byres - - -	"	14	A farmsteading.
Cablea - - -	LXXII.	1	A large farmsteading.
Caputh Ferry - - -	LXII.	16	
Charleston - - -	L.	12	A few dwelling houses.
Church - - -	LXII.	5	
Church (chapel of ease) - - -	LXI.	12	
Clune Cottage - - -	LXII.	14	

Name of Place.	No. of Sheet.		Descriptive Remarks.
	6-inch scale.	25·344-inch scale.	
Craigneusk - - -	L.	2	A farmsteading.
Craigvinean Cottage - -	LXI.	12	
Dalchulag - - -	"	15	A farmsteading in ruins.
Dalguise House - - -	L.	12	
Dalguise Station - - -	"	"	
Dalmarnock - - -	"	16	A large farmsteading.
Dalpowie - - -	LXII.	14	A small dwelling house.
Deanshaugh - - -	LXXII.	1	A small hamlet.
Dowally Island - - -	L.	12	
Drumnacarf - - -	"	2	A farmsteading.
Drumbuie - - -	LXI.	14	Two small farmsteadings.
Drumour Lodge - - -	"	15	
Duncan's Hill - - -	LXII.	14	
Dunkeld Station - - -	"	9	
Easter Ballachraggan - -	LXXII.	2	A farmsteading.
Easter Burnbane - - -	LXII.	16	A dwelling house.
Easter Dalguise - - -	L.	"	A small village.
Easter Drumour - - -	LXI.	15	Three small farmsteadings.
Easter Tomnagrew - - -	"	14	A farmsteading and cot-houses.
Erigmore - - -	LXII.	10	A dwelling house.
Free Church - - -	LXI.	15	
Free Church School - - -	"	"	
Free Church - - -	L.	16	
Free Church School - - -	LXII.	10	
Gas Works - - -	"	"	
Gellyburn - - -	"	16	Six dwelling houses.
Glenalbert - - -	L.	12	A large farmsteading.
Glenfender Cottage - - -	LXXII.	1	
Grandtully Inn - - -	XL.	13	
Heathpark - - -	LXII.	9	A handsome villa.
Home Farm - - -	LXXIII.	4	
Hospital - - -	LXII.	14	A dwelling house.
Inchmagranachan - - -	LXI.	4	A large farmsteading.
Inchewan - - -	LXII.	9	A row of dwelling houses.
Inver - - -	"	5, 9	A village.
Innercochill - - -	LXXII.	1	A small hamlet.
Inverness and Perth Junction Railway - - -	L.	12, 16, &c.	
Inverwood Cottage - - -	LXI.	8	
Kennacoil - - -	"	12	A large farmsteading.
Kingswood - - -	{ LXII. LXXIII.	{ 15 3 }	A few cothouses.
Kineraigie - - -	L.	7	A small hamlet.
Kinloch House - - -	LXXII.	1	
Kinnaird House - - -	L.	7	
Ladywell - - -	LXII.	9	A large farmsteading.
Ladywell Cottage - - -	"	"	
Lamb Island - - -	L.	8	

Name of Place.	No. of Sheet.		Descriptive Remarks.
	6-inch scale.	25·344-inch scale.	
Lagganallachy	LXI.	12	A small hamlet.
Little Burnbane	LXII.	16	Several cothouses.
Little Dunkeld	"	5	Parochial village.
Little Findowie	LXXII.	2	A large farmsteading.
Littleton	LXI.	4	Two small dwelling houses.
Little Tombane	"	14	Two small farmsteadings.
Little Trochrie	"	16	Two farmsteadings.
Lunatic Asylum	LXXIII.	4	
Manse	LXII.	5	
Manse	LXI.	15	
Meikle Findowie	LXXII.	2	A large farmsteading.
Meikle Tombane	LXI.	14	Two small farmsteadings.
Meikle Logie	"	11, 12	A small hamlet.
Middle Dalguise	L.	12	Several dwelling houses.
Middle Tomgarrow	LXI.	16	A small farmsteading.
Millton	LXXII.	1	Several scattered dwellings
Milton Cottage	L.	12	
Milton of Kincraigie	"	8, 12	A large farmsteading.
Muir of Thorn	LXII.	15, 16, &c.	
Murthly	"	15, &c.	A district.
Murthly Castle	"	"	
Murthly Saw Mill	LXXIII.	2	A dwelling house, &c.
Murthly Station	"	4	
Neil Gow's Cottage	LXII.	5	
Newtyle	"	15	A dwelling house.
Newton	LXI.	11	A dwelling house.
Ossian's Hall	"	12	
Outfields of Logie	"	11	A shepherd's dwelling.
Outfields of Trochrie	"	16	A shepherd's dwelling.
Park of Ballinloan	"	11	A farmsteading.
Park Cottage	LXII.	9	
Pass of Birnam	"	14	
Pittensorn	"	16	A small hamlet.
Pitleoch	LXI.	11	A farmsteading.
Port of Logierait	L.	3	A small farmsteading.
Ringwood	LXII.	14	Two dwelling houses.
Rose Cottage	"	9	
Rohallion Lodge	"	14	
Rumbling Bridge Cottage	LXI.	12	
St. Anthony's Chapel (Roman Catholic)	LXII.	15	
St. Mary's Church (Episcopal)	"	9	
St. Maryshill	"	10	A dwelling house.
St. Mary's Tower	"	"	A residence.
Stewartfield	L.	11	A large farmsteading.
Tarfuick	LXI.	12	A farmsteading.
Tathyhill	LXII.	16	Several cothouses.
Tomgarrow	LXI.	12	A small village.
Tomnacroisk	"	"	Two small dwelling houses.

Name of Place.	No. of Sheet.		Descriptive Remarks.
	6-inch scale.	25·344-inch scale.	
Tomnagairn - - -	LXI.	14	A farmsteading.
Torwood - - -	LXII.	10	A small hamlet.
Torwoodbank - - -	”	9	A dwelling house.
Torwood House - - -	”	”	
Torwood Lodge - - -	”	”	
Trochrie - - -	LXI.	15	A small village.
Upper Kinnaird - - -	L.	7	A small cottage.
Wester Drumour - - -	LXI.	15	A small village.
Wester Ballachraggan - - -	LXXII.	1	A farmsteading.
Wester Glenalbert - - -	L.	12	A farmsteading.
Wester Tomnagrew - - -	LXI.	14	A farmsteading.
Whinnyhills - - -	LXXIII.	3	A dwelling house.
Woodinch - - -	L.	16	Two cottages.



LONDON:

Printed by GEORGE E. EYRE and WILLIAM SPOTTISWOODE,
Printers to the Queen's most Excellent Majesty.
For Her Majesty's Stationery Office.

21

ORDNANCE SURVEY OF SCOTLAND.

BOOK OF REFERENCE TO THE PLAN
OF THE
PARISH OF LOCHALSH
IN THE
COUNTY OF ROSS,

CONTAINING 51513·543 ACRES.

MAJOR-GENERAL JOHN CAMERON, C.B., R.E., F.R.S.,
DIRECTOR-GENERAL OF THE ORDNANCE SURVEY.



LONDON:
PRINTED BY GEORGE E. EYRE AND WILLIAM SPOTTISWOODE,
PRINTERS TO THE QUEEN'S MOST EXCELLENT MAJESTY.
FOR HER MAJESTY'S STATIONERY OFFICE.

1876.

Price One Shilling and Sixpence.

GRANDE SURVEY OF SCOTLAND.

BOOK OF REFERENCE TO THE PLAN

OF THE

PARISH OF LOCHALISH.

IN THE

LIBRARY OF THE

SCOTLANDS YOUTH CLUB.

[7412.—50.—9/76.]



THE SCOTLANDS YOUTH CLUB, 10, N. B. ST., GLASGOW.
LIBRARY OF THE SCOTLANDS YOUTH CLUB.
SCOTLANDS YOUTH CLUB.

1911

he
ch,
of

ch

n-

n-
ole
he

es,

es

V

r

r

t

E.
C.
V.
f.
S.

le

ORDNANCE SURVEY OF SCOTLAND

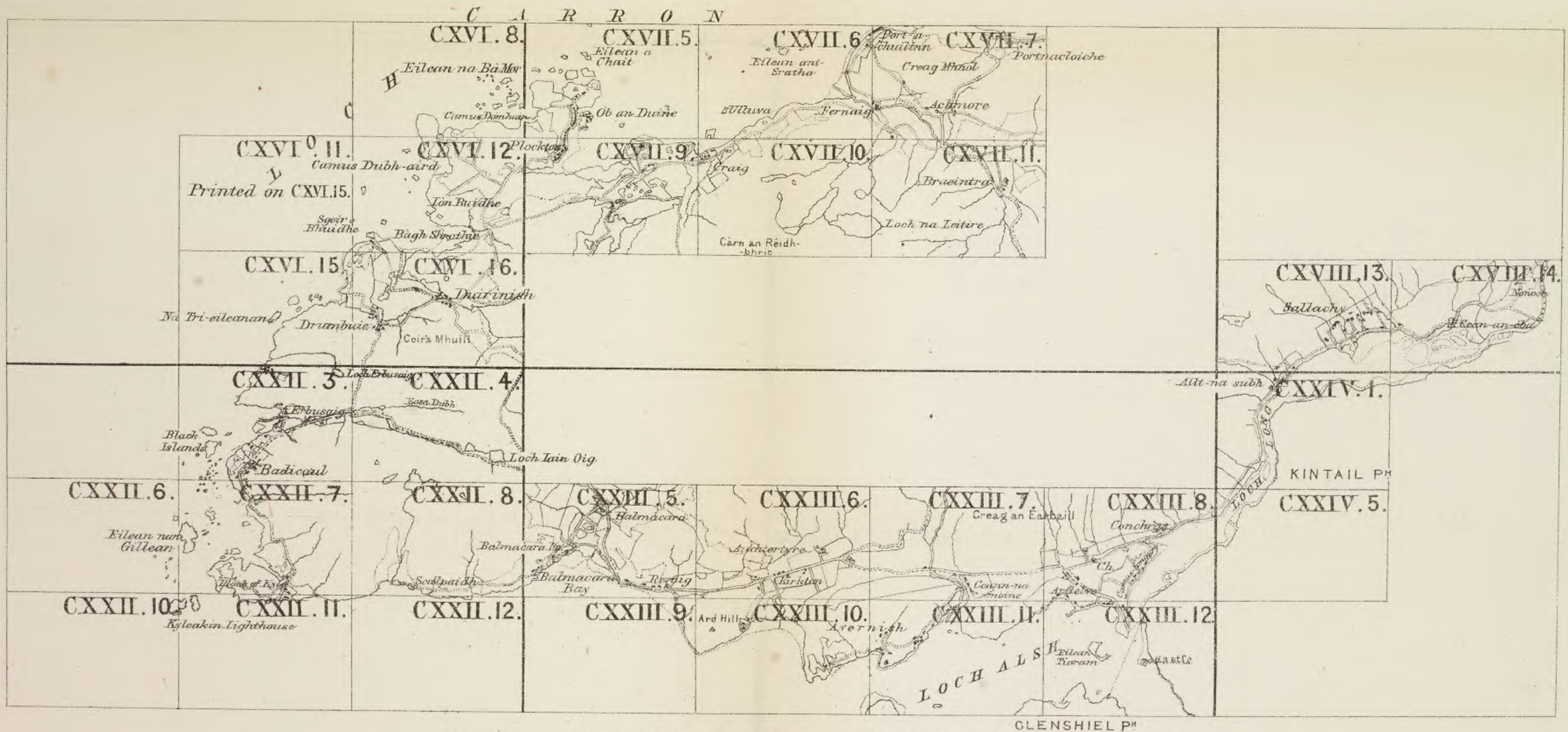
PARISH OF LOCHALSH

ROSS-SHIRE

INDEX TO THE SHEETS

Published on the Scale of $\frac{1}{2500}$ or 25·344 Inches to a Mile

Scale of this Index One Inch to a Mile.



The remainder of this Parish is published on Six Inch Scale
 Sheets CV. CXI. CXII. CXIII. CXVII. CXVIII. CXX. CXXIII.

ВЕРУЮЩЕГО

ПРАВОСЛАВНОГО

ПРАВОСЛАВНОГО

ПРАВОСЛАВНОГО

ПРАВОСЛАВНОГО

ПРАВОСЛАВНОГО

ПРАВОСЛАВНОГО

EXPLANATORY REMARKS.

The scale of the Parish Plans is the 1-2500th of the actual length on the ground, and is equal to 25·344 inches to a mile, or 3·157 chains to an inch, which is very approximately equal to one square inch to one acre, the square of 1·0018 inch being equal to one acre.

The length of each sheet is $1\frac{1}{2}$ miles, and the width 1 mile, the area of each sheet is therefore 960 acres.

Each enclosure has a reference number to the area which is given in this Book.

The Braces (*f*) on the plans are to indicate that the spaces so braced are included under the same reference number.

The Altitudes in feet above the Mean Level of the Sea are written thus—31·4.

The Scale of the Plans of the County is 6 inches to a mile, and each sheet contains the same area as 16 sheets of the Parish Plans. There is therefore a double reference number to each sheet, as VI. 9., the Roman Numerals referring to the County Plans, the Arabic Figures to the Parish Plans.

The dimensions of the sheets on the Six-inch scale being four miles by six miles, the area is twenty-four square miles, equal to 15,360 acres.

The following are the characters employed on the Ordnance Plans on the Scales of 1-2500, and 6 inches to a mile :—

County Names	Ⓒ	Hundreds or Wards	W
Parishes	P	Townships	T
Extra Parochial	E	Division of Townships	T
Antiquities	<div style="display: flex; align-items: center;"> <div style="font-size: 3em; margin-right: 10px;">{</div> <div> <p>ROMAN</p> <p>Druidical or Saxon</p> <p><i>Norman</i> or Subsequent</p> </div> </div>		

The descriptions of the boundaries are shown by the following initials :—

Centre of Stream	C.S.	Centre of Fence	C.F.
Centre of Road	C.R.	Top of Cop	T.C.
Side of Stream or Drain ...	S.S. or S.D.	Centre of Wall	C.W.
Root of Hedge	R.H.	Defaced	Def.
Face of Wall	F.W.	Track of Stream	T.S.
Undefined	Und.		

Where a change occurs in the boundaries, the symbol [o—o] is used to show the part at which the change takes place.

N.B.—To convert Decimal Fractions of an Acre into Roods and Perches, multiply the decimal first by 4 and then by 40, preserving the same number of decimals in the product.

Examples—

Acres.
633·357

4

1·428

40

A. R. P.
633 1 17

17·120

Acres.
527·013

4

·052

40

A. R. P.
527 0 2

2·080

TABLE

FOR CONVERTING DECIMAL PARTS OF AN ACRE INTO ROODS AND PERCHES.

Perch.	0 Rood.	1 Rood.	2 Roods.	3 Roods.	Perch.	0 Rood.	1 Rood.	2 Roods.	3 Roods.
0	·000	·250	·500	·750	21	·131	·381	·631	·881
1	·006	·256	·506	·756	22	·137	·387	·637	·887
2	·012	·262	·512	·762	23	·144	·394	·644	·894
3	·019	·269	·519	·769	24	·150	·400	·650	·900
4	·025	·275	·525	·775	25	·156	·406	·656	·906
5	·031	·281	·531	·781	26	·162	·412	·662	·912
6	·037	·287	·537	·787	27	·169	·419	·669	·919
7	·044	·294	·544	·794	28	·175	·425	·675	·925
8	·050	·300	·550	·800	29	·181	·431	·681	·931
9	·056	·306	·556	·806	30	·187	·437	·687	·937
10	·062	·312	·562	·812	31	·194	·444	·694	·944
11	·069	·319	·569	·819	32	·200	·450	·700	·950
12	·075	·325	·575	·825	33	·209	·456	·706	·956
13	·081	·331	·581	·831	34	·212	·462	·712	·962
14	·087	·337	·587	·837	35	·216	·469	·719	·969
15	·094	·344	·594	·844	36	·225	·475	·725	·975
16	·100	·350	·600	·850	37	·231	·481	·731	·981
17	·106	·356	·606	·856	38	·237	·487	·737	·987
18	·112	·362	·612	·862	39	·244	·494	·744	·994
19	·119	·369	·619	·869	40	·250	·500	·750	1·000
20	·125	·375	·625	·875					

PARISH OF LOCHALSH,

IN THE

COUNTY OF ROSS.

No. on Plan.	Area in Acres.	Remarks.	No. on Plan.	Area in Acres.	Remarks.
1	44.431	Heathy pasture, moss, &c.	25	.576	Pasture.
2	.734	Arable.	26	10.877	Arable.
3	.483	Arable.	27	1.908	Arable, &c.
4	1.534	Arable.	28	.217	Houses, garden, &c.
5	3.236	Arable.	29	1.922	Arable and bushes.
6	28.615	Arable, rough pasture, &c.	30	4.905	Pasture.
6a	.140	Arable.	31	1.565	Rough pasture and shingle.
7	32.074	Heathy and rough pasture, &c.	32	.539	Pasture.
8	.999	Heathy pasture and rocks.	33	4.533	Pasture.
9	1.072	Heathy pasture and rocks.	34	3.284	Arable.
10	5.283	Heathy pasture and rock.	35	2.918	Houses, pasture, &c.
11	3.514	Rough pasture and rocks.	36	.878	Rough pasture, &c.
12	18.624	Heathy and rough pasture, &c.	37	9.114	Arable, &c.
13	1.493	Pasture and rough pasture.	38	4.545	Arable.
14	1.966	Arable, rough pasture, &c.	39	2.731	Pasture and rough pasture.
15	.574	Arable.	40	2.516	Pasture.
16	6.480	Arable, rough pasture, houses, &c.	41	11.325	Pasture.
17	16.530	Heathy and rough pasture, houses, &c.	42	7.625	Pasture and rough pasture, &c.
18	1.443	Houses, gardens, &c.	43	1.329	Houses, garden, &c.
19	.652	Gardens.	44	10.984	Pasture, houses, &c.
20	7.967	Houses, arable, gardens, &c.	45	.485	Pasture.
21	.586	Houses, gardens, &c.	46	24.655	Arable, rough pasture, &c.
22	.752	Arable.	47	9.212	Pasture, &c.
23	.612	Arable.	48	11.613	Pasture and house.
24	.957	Tidal water (Amhainn Srath Ascaig, part of).	49	19.491	Pasture and rough pasture, &c.
			50	1.074	Wood.
			51	14.691	Arable, rough pasture, &c.
			52	9.206	Arable.
			53	.581	Road.
			54	418.720	Wood, heathy pasture, &c.
			55	.333	Rough pasture, &c.
			56	2.907	Rough pasture, house, &c.

No. on Plan.	Area in Acres.	Remarks.	No. on Plan.	Area in Acres.	Remarks.
57	1.974	Arable, rough pasture, house, &c.	95	.157	Arable.
58	.710	House, garden, &c.	96	.723	House, pasture, &c.
59	.497	Pasture, houses, &c.	97	.698	Arable.
60	.178	House, sheds, rough pasture, &c.	98	4.030	Arable.
61	1.573	House, garden, &c.	99	1.110	Rough pasture.
62	20.847	Pasture, rough pasture, wood, &c.	100	.328	House, garden, &c.
63	40.595	Houses, rough pasture, &c.	101	7.091	Pasture, rough pasture, &c.
64	25.924	Arable, rough pasture, house, &c.	102	2.006	Road.
65	4.932	Pasture, rough pasture, &c.	103	6.924	Heathy pasture and moss.
66	7.046	Pasture.	104	5.848	Heathy pasture.
67	3.462	Arable and rough pasture.	105	4.100	Wood.
68	3.435	Arable.	106	9.251	Arable.
69	.367	Rocks.	107	19.569	Arable, wood, &c.
70	.778	Rough pasture.	108	.136	Wood.
71	.781	Arable.	109	.858	Wood.
72	.630	Arable.	110	2.259	Wood.
73	9.589	Heathy and rough pasture.	111	4.964	Pasture.
74	10.614	Arable, heathy pasture, &c.	112	13.908	Pasture, wood, &c.
75	35.175	Arable, rough pasture, &c.	113	2.392	Wood.
76	1.635	Arable.	114	.536	Wood.
77	1.485	Arable.	115	.383	Wood.
78	.295	Arable.	116	.300	Wood.
79	21.845	Arable and road.	117	43.524	Arable, wood, &c.
80	174.751	Houses, heathy pasture, moss, &c.	118	.460	Wood.
81	.634	Arable.	119	48.018	Wood.
82	1.351	Arable.	120	1.034	Wood.
83	.904	Arable.	121	.793	Wood.
84	1.006	Arable.	122	.131	Wood.
85	4.726	Arable, heathy pasture, &c.	123	.859	Wood.
86	18.400	Arable, road, &c.	124	2.071	Wood.
87	9.063	Road.	125	2.495	Wood.
88	2.278	Rough pasture.	126	1.636	Arable, wood, &c.
89	198.563	Wood, heathy pasture, &c.	127	3.945	Houses, garden, &c.
90	1.215	Pasture.	128	91.006	Wood, houses, &c.
91	.342	Pasture.	129	6.825	Houses and ornamental ground.
92	3.778	Houses, gardens, &c.	130	.723	Ornamental ground.
93	.210	Church and graveyard.	131	.909	Nursery and ornamental ground.
94	.522	Arable.	132	1.335	Pasture and trees.
			133	.413	Pasture.
			134	.777	Pasture.
			135	.564	Houses, rough pasture, &c.
			136	3.968	Arable, rough pasture, &c.
			137	46.721	Wood.
			138	3.296	Pasture.
			139	5.251	Arable and heathy pasture.

No. on Plan.	Area in Acres.	Remarks.	No. on Plan.	Area in Acres.	Remarks.
140	1·693	Arable, rough pasture, &c.	184	507·446	Houses, heathy pasture, moss, &c.
141	3·080	Arable.	185	4·143	Arable and road.
142	3·538	Houses, rough pasture, wood, &c.	186	5·690	Arable, rough pasture, and road.
143	1·620	Arable.	187	18·476	Arable, rough pasture, &c.
144	·116	Pecks.	188	3·753	Arable and moss.
145	1·155	Arable, &c.	189	2·833	Arable and rough pasture.
146	·415	Houses, road, &c.	190	13·773	Arable and heathy pasture.
147	·413	Arable.	191	2·995	Arable.
148	·421	Arable.	192	7·463	Arable and road.
149	·489	Arable.	193	3·241	Road.
150	·744	Arable.	194	·721	Arable.
151	·552	Arable.	195	2·919	Arable.
152	·747	Arable.	196	·970	Rough pasture.
153	1·246	Arable, &c.	197	6·746	Arable.
154	4·373	Lochan Dubha.	198	·356	Pasture.
155	1·087	Loch.	199	5·090	Pasture, rough pasture, &c.
156	5·117	Loch Breac an Eich.	200	53·240	Arable, rough pasture, &c.
157	21·895	Loch nan Gilleann.	201	7·525	Arable.
158	·412	Loch.	202	10·770	Arable and rough pasture.
159	3·730	Loch.	203	·779	Arable.
160	37·954	Loch na Leitire.	204	3·348	Arable.
161	5·701	Pasture, house, &c.	205	1·140	Houses, rough pasture, &c.
162	4·171	Ambhainn Srath Ascaig (part of).	206	1·145	Houses, pasture, &c.
163	2·084	Pasture.	207	1·231	Pasture, houses, &c.
164	5·963	Pasture.	208	·462	Stream (part of).
165	3·947	Arable.	209	6·183	Arable, house, &c.
166	3·710	Arable.	210	·609	Pasture.
167	23·564	Heathy and rough pasture, &c.	211	·468	Arable.
168	3·740	Pasture.	212	1·224	Pasture.
169	20·561	Arable.	213	5·259	Pasture.
170	·500	Houses, garden, &c.	214	328·418	Moss, heathy pasture, &c.
171	·113	House and yard.	214a	1·700	Pasture.
172	14·740	Pasture.	215	7·600	Loch.
173	3·743	Heathy pasture and rocks.	216	1·306	Loch.
174	·854	Rough pasture and rocks.	217	5·630	Arable, house, &c.
175	·953	Arable.	218	·877	Arable.
176	·245	Arable.	219	·885	Arable.
177	·580	Arable.	220	·135	Road.
178	1·160	Arable.	221	·785	Arable.
179	2·438	Arable.	222	1·610	Arable and house.
180	·680	Rough pasture.	223	2·138	Arable, houses, &c.
181	5·030	Heathy pasture.			
182	1·386	Heathy pasture and rocks.			
183	·557	Arable.			

PARISH OF LOCHALSH.

No. on Plan.	Area in Acres.	Remarks.	No. on Plan.	Area in Acres.	Remarks.
224	6·541	Arable.	269	56·535	Wood.
225	2·196	Rough pasture and bushes.	270	·302	Houses, sheepfold, &c.
226	·285	Arable.	271	·159	House and pasture.
227	12·973	Arable, houses, &c.	272	5·078	Rough pasture.
228	5·643	Arable, houses, &c.	273	10·537	Arable.
229	·156	House, arable, &c.	274	13·341	Rough pasture, moss, &c.
230	3·981	Arable, houses, &c.	275	5·320	Arable.
231	8·137	Arable, houses, &c.	276	3·664	Heathy pasture.
232	5·907	Arable.	277	·386	Arable.
233	6·420	Houses, heathy pasture, &c.	278	·655	Arable, rough pasture, &c.
234	·508	Heathy pasture.	279	1·459	Arable.
235	1·740	Houses, rough pasture, &c.	280	33·130	Houses, heathy pasture, &c.
236	·132	Arable.	281	6·700	Arable.
237	2·035	Arable.	282	2·403	Arable.
238	5·773	Arable and house.	283	·903	Arable.
239	·140	Houses, garden, &c.	284	·163	Arable.
240	1·700	Arable and houses.	285	·619	Arable, house, &c.
241	1·356	Arable.	286	2·949	Arable.
242	·102	House, ruin, &c.	287	3·995	Heathy and rough pasture.
243	1·215	Arable.	288	·559	Arable and rough pasture.
244	2·771	Arable, house, &c.	289	2·578	Arable, rough pasture, &c.
245	2·241	Arable.	290	1·803	Rough pasture, houses, &c.
246	2·722	Arable, house, &c.	291	1·464	Houses, gardens, &c.
247	2·649	Arable and houses.	292	·209	Houses, &c.
248	4·789	Arable, house, &c.	293	·312	Arable and houses.
249	·070	Houses, arable, &c.	294	·211	Rocks.
250	8·337	Arable, houses, &c.	295	3·538	Arable.
251	·230	Houses, gardens, &c.	296	·835	Arable.
252	17·948	Arable, houses, &c.	297	·475	Arable.
253	·159	House and arable.	298	·378	Arable.
254	5·322	Arable and houses.	299	·505	Arable.
255	6·312	Arable, rough pasture, house, &c.	300	·511	Arable.
256	·060	House and arable.	301	1·586	Arable.
257	7·748	Arable, heathy pasture, &c.	302	1·542	Arable and rough pasture.
258	·349	Rough pasture.	303	1·937	Arable and rough pasture.
259	·149	Arable.	304	·634	Arable.
260	·099	Rough pasture.	305	·340	Arable.
261	2·583	Arable, houses, &c.	306	·977	Arable.
262	·380	Houses and sheepfold.	307	1·048	Arable.
263	5·027	Heathy pasture.	308	1·028	Arable.
264	1·980	Arable and house.	309	·888	Arable.
265	·164	Houses, garden, &c.	310	1·042	Arable and rough pasture.
266	1·604	Tidal water.			
267	17·506	Tidal water (Rivers Ling and Elchaig, part of).			
268	50·853	Rough pasture.			

No. on Plan.	Area in Acres.	Remarks.	No. on Plan.	Area in Acres.	Remarks.
311	2.351	Arable and rough pasture.	356	.330	Heathy pasture and rocks.
312	2.687	Arable.	357	13.472	House, heathy pasture, &c.
313	3.391	Arable, ruins, &c.	358	3.810	Arable and rough pasture.
314	1.870	Arable and rough pasture.	359	4.532	Arable, house, &c.
315	1.123	Arable.	360	80.063	Heathy and rough pasture, houses, &c.
316	.729	Houses, garden, &c.	361	39.471	Heathy and rough pasture, houses, &c.
317	.969	Arable.	362	.839	Pasture.
318	3.545	Loch Erbusaig.	363	.382	Arable.
319	.846	Rough pasture.	364	.636	Arable.
320	12.879	Pasture, rough pasture, &c.	365	.698	Pasture.
321	.763	Pasture.	366	1.125	Arable.
322	.175	Rough pasture.	367	.154	Houses, &c.
323	11.076	Arable.	368	.508	Garden and rough pasture.
324	1.046	Rough pasture.	369	.149	Houses, garden, &c.
325	.509	Loch Garbh-linge.	370	1.019	Arable.
326	2.223	Loch Cùl Duibh.	371	7.378	Houses, rough pasture, &c.
327	860.405	Wood, heathy pasture, &c.	372	2.319	Arable.
328	3.659	Loch Palascaig.	373	1.866	Arable and rough pasture.
329	21.100	Road.	374	11.308	Loch Scalpaidh.
330	7.734	Loch Jain Oig.	375	2007.362	Heathy pasture, wood, &c.
331	1.394	Arable, house, &c.	376	1.191	Arable, rough pasture, &c.
332	1.850	Arable, houses, &c.	377	.309	Arable.
333	.411	Arable, houses, &c.	378	3.026	Rough pasture, wood, &c.
334	.256	Arable.	379	1.136	Loch.
335	.303	Houses, pasture, &c.	380	29.192	Heathy pasture, sheep-fold, &c.
336	1.417	Arable, house, &c.	381	23.621	Heathy pasture.
337	.301	Houses, ruin, &c.	382	.598	Houses, gardens, &c.
338	.294	House, garden, &c.	383	.095	Houses, garden, &c.
339	2.142	Arable.	384	.520	Shingle and rocks.
340	.309	Houses, garden, &c.	385	1.702	Houses, wood, &c.
341	.272	House and garden.	386	6.376	Rough pasture and furze.
342	6.190	Arable, rough pasture, &c.	387	1.922	Wood.
343	9.484	Road.	388	1.503	Wood, &c.
344	1.812	Arable, ruin, &c.	389	1.964	Ornamental ground, house, wood, &c.
345	8.753	Rough pasture.	390	.680	Wood.
346	5.879	Pasture.	391	1.293	Road.
347	.351	Houses, pasture, &c.	392	.455	Wood.
348	.062	House and garden.			
349	.311	House, arable, &c.			
350	2.094	Pasture.			
351	.123	Pasture and ruin.			
352	.144	Rocks.			
353	13.848	Heathy pasture, &c.			
354	821.340	Foreshore.			
355	2.369	Heathy pasture and bushes.			

PARISH OF LOCHALSH.

No. on Plan.	Area in Acres.	Remarks.	No. on Plan.	Area in Acres.	Remarks.
393	4.388	Rough pasture, shingle, &c.	436	4.223	Shingle, rough pasture, &c.
394	4.521	Pasture and wood.	437	.104	House, pasture, &c.
395	4.368	Arable.	438	80.741	Wood, heathy pasture, &c.
396	3.060	Road.	439	104.952	Wood, heathy pasture, &c.
397	8.631	Arable.	440	.963	House, garden, &c.
398	3.116	Wood.	441	1.005	Pasture.
399	3.888	Wood.	442	1.323	Pasture.
400	8.927	Arable and rough pasture.	443	1.426	Houses, garden, &c.
401	.886	Wood.	444	.375	Houses, stackyard, &c.
402	10.974	Arable, rough pasture, &c.	445	3.980	Arable.
403	11.368	Arable.	446	13.105	Arable, rough pasture, &c.
404	.545	Wood.	447	.362	Rough pasture.
405	1.082	House, gardens, &c.	448	8.432	Arable, wood, &c.
406	6.021	Arable.	449	2.426	Arable.
407	1.183	Wood.	450	.100	House, &c.
408	.433	Houses, garden, &c.	451	8.038	Arable, wood, &c.
409	5.082	Pasture.	452	.335	Rough pasture.
410	.109	Wood.	453	95.225	Wood and heathy pasture.
411	.146	House, &c.	454	11.605	Arable.
412	.355	Pond.	455	5.789	Rough pasture and wood.
413	3.806	Houses, rough pasture, gardens, &c.	456	9.477	Arable, rough pasture, &c.
414	.394	Wood.	457	2.622	Pasture and rough pasture.
415	7.239	Arable.	458	5.640	Arable and rough pasture.
416	6.520	Arable, rough pasture, &c.	459	.514	Houses, garden, &c.
417	4.602	Garden.	460	2.347	Rough pasture.
418	28.576	Wood.	461	2.325	Rough pasture.
419	1.039	Balmacara Burn (part of).	462	1.329	Pasture.
420	7.111	Arable.	463	7.910	Arable, house, &c.
421	.185	Ornamental ground, house, &c.	464	.477	Church and graveyard.
422	5.209	Wood, rough pasture, &c.	465	.149	House, garden, &c.
423	7.021	Arable.	466	.516	Road, house, &c.
424	8.637	Arable and wood.	467	7.398	Arable.
425	8.882	Arable.	468	.223	Houses, &c.
426	9.942	Arable and wood.	469	31.392	Houses, rough pasture, &c.
427	.928	Houses, gardens, &c.	470	6.630	Arable, house, &c.
428	4.414	Arable.	471	4.913	Arable, rough pasture, &c.
429	8.565	Arable wood, &c.	472	6.982	Arable, &c.
430	10.088	Arable and tree.	473	14.028	Arable, houses, &c.
431	4.511	Rough pasture and wood.	474	11.051	Rough pasture.
432	5.119	Pasture.			
433	6.479	Arable and wood.			
434	6.501	Arable, wood, &c.			
435	13.380	Arable, wood, &c.			

No. on Plan.	Area in Acres.	Remarks.	No. on Plan.	Area in Acres.	Remarks.
475	14·055	Rough pasture.	516	15·168	Rough pasture and arable.
476	9·558	Arable and wood.	517	8·509	Arable, rough pasture, &c.
477	2·496	Houses, garden, &c.	518	6·495	Arable.
478	1·793	Arable and wood.	519	42·309	Houses, rough pasture, &c.
479	17·377	Pasture.	520	1·535	Arable.
480	12·020	Arable.	521	6·103	Arable.
481	8·989	Arable, &c.	522	·837	Pasture, trees, and ruin.
482	·734	Wood.	523	7·722	Arable.
483	·673	House, garden, &c.	524	1·111	Arable.
484	·314	House, &c.	525	13·688	Arable and rough pasture.
485	4·131	Arable, house, &c.	526	1·522	Arable and rough pasture.
486	·266	Houses and garden.	527	15·098	Arable, rough pasture, &c.
487	64·194	Wood.	528	·355	Houses, rough pasture, &c.
488	47·090	Rough pasture, &c.	529	3·461	Arable and rough pasture.
489	·499	Arable and house.	530	1·687	Arable, rough pasture, and houses.
489a	4·609	Allt Gleann Udalain (part of).	531	8·009	Arable, rough pasture, &c.
490	21·731	Wood.	532	·370	Lane.
491	43·354	Heathy and rough pasture, &c.	533	·962	Arable, houses, &c.
492	3·594	Arable.	534	3·081	Rough pasture.
493	·256	House and garden.	535	2·936	Arable, houses, &c.
494	11·572	Houses, rough pasture, &c.	536	2·244	Arable, houses, &c.
495	·436	Houses, garden, &c.	537	5·171	Arable, rough pasture, &c.
496	·183	Houses, garden, &c.	538	12·737	Rough pasture.
497	25·987	Arable, rough pasture, &c.	539	·251	Rough pasture.
498	6·350	Road.	540	7·757	Arable.
499	13·465	Arable, rough pasture, &c.	541	·110	Houses, garden, &c.
500	·214	Wood.	542	·631	Arable.
501	·777	Wood.	543	4·446	Arable, rough pasture, &c.
502	8·447	Arable.	544	3·922	Arable and road.
503	·086	Pasture.	545	1·641	Houses, gardens, &c.
504	16·550	Arable, rough pasture, &c.	546	·240	Arable.
505	·241	Houses, arable, &c.	547	1·003	Houses, rough pasture, &c.
506	10·649	Arable.	548	3·276	Rough pasture.
507	7·031	Arable and rough pasture.	549	4·520	Pasture, sheepfold, &c.
508	·081	Houses and rough pasture.	550	·603	Pasture.
509	6·450	Arable.	551	3·771	Pasture.
510	1·530	Arable.	552	·328	Houses, garden, &c.
511	1·862	Arable.			
512	1·146	House, garden, &c.			
513	5·242	Arable.			
514	2·873	Arable.			
515	·687	Church and rough pasture.			

No. on Plan.	Area in Acres.	Remarks.	No. on Plan.	Area in Acres.	Remarks.
553	·185	Arable.	594	7·177	Tidal water (Allt Gleann Udalain, part of).
554	7·601	Arable, rough pasture, &c.	595	·377	Heathy and rough pasture.
555	·160	Arable.	596	190·976	Houses, heathy pasture, moss, &c.
556	9·648	Pasture.	597	25·582	Arable, rough pasture, &c.
557	1·625	Pasture.	598	·110	House and arable.
558	4·179	Pasture and house.	599	·281	Houses, road, &c.
559	92·791	Shingle, rough pasture, &c.	600	·180	Tidal water.
560	52·459	Rough pasture, house, &c.	601	2·681	Houses, rough pasture, &c.
561	14·329	Rough pasture, wood, &c.	602	3·135	Arable.
562	4·034	Houses, gardens, &c.	603	·204	Arable, houses, &c.
563	24·849	Arable, rough pasture, &c.	604	1·222	Arable.
564	5·216	Rough pasture and shingle.	605	·211	Houses, arable, &c.
565	32·900	Rough pasture.	606	·070	Houses, garden, &c.
566	88·132	Rough and heathy pasture, &c.	607	1·094	Arable.
567	8·877	Pasture.	608	2·538	Arable and heathy pasture.
568	·186	House, garden, &c.	609	·053	House and garden.
569	2·991	Pasture, arable, &c.	610	·644	Houses, pasture, &c.
570	·372	Houses, gardens, &c.	611	5·517	Arable.
571	·971	Pasture.	612	4·783	Rough pasture.
572	2·152	Pasture.	613	5·007	Pasture.
573	1·882	Pasture.	614	5·272	Rough pasture.
574	124·027	Heathy and rough pasture, &c.	615	·076	Waste.
575	2·323	Pasture.	ISLANDS contiguous to the Coast of the Parish.		
576	10·868	Pasture.			
577	2·297	Heathy pasture.			
578	·177	House, garden, &c.			
579	·350	House, arable, garden, &c.			
580	·362	Arable and house.	BLACK ISLANDS.		
581	·175	Arable, ruin, &c.	1	6·128	Heathy pasture.
582	·235	Arable and houses.	2	1·429	Foreshore.
583	·171	Arable and houses.	3	·276	Rock.
584	16·618	Arable, pasture, &c.	4	·640	Foreshore.
585	117·360	Heathy and rough pasture, &c.	5	4·286	Foreshore.
586	·371	Arable, houses, &c.	6	8·283	Heathy pasture and rocks.
587	13·777	Arable, houses, &c.	EILEAN BÀN.		
588	2·081	Rough pasture, house, &c.			
589	·219	Arable, houses, &c.			
590	4·491	Arable, houses, &c.			
591	3·104	Arable and house.			
592	·054	Shed and garden.	1	·364	Garden.
593	2·405	Arable.	2	·215	Houses, &c.
			3	9·579	Houses, heathy pasture, &c.

No. on Plan.	Area in Acres.	Remarks.	No. on Plan.	Area in Acres.	Remarks.
4	4.956	Foreshore.		14.470	Loch na h-Onaich.
5	5.764	Heathy pasture and rocks.		5.380	Loch nam Breac Mòra.
				40.866	River Ling (part of).
				25.940	Loch a' Ghlinné Dhuirch.
				24.350	Loch Anna.
				15.880	Loch Ainm na Gaibhre.
				46.450	Water.
RECAPITULATION.			ISLANDS contiguous to the Coast of the Parish.		
8615.223		Land.		.073	Rock (Sgeir nan Clàidhean).
61.683		Roads.		.765	Foreshore of Sgeir nan Clàidhean.
124.224		Water.		.031	Rock (Sgeir nan Sgarbh).
27.424		Tidal water.		.290	Foreshore of Sgeir nan Sgarbh.
832.651		Foreshore.		1.385	Heathy pasture (Eilean na Bà Mòr).
9661.205		Area of the numbered portion of the Parish.		1.434	Foreshore of Eilean na Bà Mòr.
UNNUMBERED.—Principally on 6-inch scale.				.271	Rock (Eilean na Bà Beag).
40801.111		Moorland, &c.		.468	Foreshore of Eilean na Bà Beag.
13.893		Railway.		2.063	Heathy pasture and rock (Eilean Dubh a' Chamais Dhomhain).
7.630		Loch nam Forka (part of).		.649	Rough pasture (Eilean a' Bhàta).
57.340		Loch an Laoigh (part of).		1.195	Foreshore of Eilean a' Bhàta).
12.490		Amhainn Loch an Laoigh (part of).		1.136	Rough pasture (Eilean a' Chait).
166.350		Loch Calavie.		1.260	Foreshore of Eilean a' Chait.
19.050		Loch Cruoshie (part of).		.534	Wood (Sgeir Bhuidhe).
43.260		Lochan Gobhlach (part of).		.287	Foreshore of Sgeir Bhuidhe.
94.700		Loch an Tachdaidh.		.221	Rock (An Dubh-Sgeir).
109.250		An Gead Loch.			
104.200		Loch Monar (part of).			
34.749		Loch Lundie.			
6.690		Loch an Arbhair.			
6.980		Lochan a' Chaoruinn.			
57.800		Loch Achaidh na h-Ithinnich.			
15.800		Loch na Doire Mòire.			
20.310		Loch na Smedraich.			
.390		Loch na Sròine (part of).			
5.400		Lochan Sgeireach.			
17.490		Loch Innis nan Seagan.			

No. on Plan.	Area in Acres.	Remarks.	No. on Plan.	Area in Acres.	Remarks.
	·274	Foreshore of An Dubh-Sgeir.		1·223	Heathy and rough pasture (Eilean Sgreabach).
	2·806	Wood and rock (Eilean na Creige Duibhe).		1·227	Foreshore of Eilean Sgreabach.
	2·909	Foreshore of Eilean na Creige Duibhe.		·614	Heathy pasture and rocks (A'Ghlas-leac).
	2·809	Land (Eilean an t-Sratha).		1·278	Foreshore of A'Ghlas-leac.
	3·009	Foreshore of Eilean an t-Sratha.		2·135	Heathy pasture and rocks (Eilean Stacan).
	1·257	Heathy pasture and rock (Ulluva Island).		2·264	Foreshore of Eilean Stacan.
	1·481	Foreshore of Ulluva Island.		·292	Wood (Eilean Lagach).
	·439	Heathy pasture (Eilean Glasaich).		·348	Foreshore of Eilean Lagach.
	·845	Foreshore of Eilean Glasaich.		18·923	Heathy and rough pasture, &c. (Eilean nan Gillean).
	·385	Rocks (Eilean nan Stac).		14·363	Foreshore of Eilean nan Gillean.
	1·541	Foreshore of Eilean nan Stac.		·319	Land.
	1·714	Heathy pasture (Eilean Dubh Dhuirinish).		4·620	Foreshore.
	1·408	Foreshore of Eilean Dubh Dhuirinish).		41852·338	Area of the unnumbered portion of the Parish.
	·346	Rocks (Sgeir Bhuidhe).		9661·205	Area numbered.
	1·026	Foreshore of Sgeir Bhuidhe.		51513·543	Total area of the Parish.

RECAPITULATION FOR THE PARISH.

49455·959	Land.
61·683	Roads.
13·893	Railway.
1077·439	Water.
27·424	Tidal water.
877·145	Foreshore.
51513·543	Total area of the Parish of Lochalsh, in the County of Ross.

INDEX TO PLACES

IN THE

PARISH OF LOCHALSH.

COUNTY OF ROSS.

Name of Place.	No. of Sheet.		Name of Place.	No. of Sheet.	
	6-inch scale.	25·344 in. scale.		6-inch scale.	25·344 in. scale.
Achmore - -	CXVII.	7	Glen Elchaig - -	CXVIII.	14
Allt-na-sùbh - -	CXVIII.	13	Glen Ling - -	"	"
Ardelve - -	CXXIII.	8	Glennan - -	CXXIV.	1
Auchtertyre - -	"	6	Kirkton - -	CXXIII.	6
Avernish - -	"	10	Loch Alsh - -	"	{ 10, 11, 12
Badicaul - -	CXXII.	3	Loch Duich - -	"	12
Balmacara - -	CXXIII.	5	Loch Long - -	{ CXVIII. CXXIV.	8, 12 13, 14
Balmacara House -	"	"	Manse - -	CXVII.	9
Braeintra - -	CXVII.	11	Manse - -	CXXIII.	10
Ceann-na-moine - -	CXXIII.	7	Nonoch - -	CXVIII.	14
Ceann-an-òba - -	CXVIII.	14	Plockton - -	CXVII.	9
Church - -	CXVII.	9	Port-a'-chuilinn - -	"	6, 7
Church - -	CXXIII.	6	Portnacloiche - -	"	7
Coillemore - -	"	5	Portnacloiche - -	CXXII.	3
Camas-longart - -	"	8	Reraig - -	CXXIII.	5
Commercial Bank of Scotland - -	"	5	Reraig Cottage - -	"	"
Conchra - -	"	8	Sallachy - -	CXVIII.	13
Craig - -	CXVII.	9	Scalpaidh - -	CXXII.	8
Duirinish - -	CXVI.	16	Sgardan - -	CXVIII.	13
Duncraig - -	CXVII.	9	Srath Ascaig - -	CXVII.	{ 6, 7, 11
Drumbuie - -	CXVI.	16	Strathie - -	CXVI.	12
Erbusaig - -	CXXII.	3	Strome Ferry Ter- minus - -	CXVII.	7
Fernaig - -	CXVII.	7	Totag - -	CXXIII.	12
Free Church - -	"	9	Ulluva - -	CXVII.	6
Free Church Manse	"	"			
Free Church Manse	CXXIII.	8			
Free Church - -	"	"			
Gleann Casail - -	CXVI.	16			

INDEX TO PLATES

OF THE

JOURNAL OF THE

SOCIETY OF

LONDON:

Printed by **GEORGE E. EYRE** and **WILLIAM SPOTTISWOODE**,
 Printers to the Queen's most Excellent Majesty,
 For Her Majesty's Stationery Office.

ORDNANCE SURVEY OF SCOTLAND.

BOOK OF REFERENCE TO THE PLAN
OF THE
PARISH OF LOCHCARRON
IN THE
COUNTY OF ROSS,
CONTAINING 83656·365 ACRES.

MAJOR-GENERAL JOHN CAMERON, C.B., R.E., F.R.S.,
DIRECTOR-GENERAL OF THE ORDNANCE SURVEY.



LONDON:
PRINTED BY GEORGE E. EYRE AND WILLIAM SPOTTISWOODE,
PRINTERS TO THE QUEEN'S MOST EXCELLENT MAJESTY.
FOR HER MAJESTY'S STATIONERY OFFICE.

1876.

Price One Shilling and Sixpence.

UNITED STATES OF AMERICA

DEPARTMENT OF THE INTERIOR

Geological

WATER RESOURCES DIVISION

Report

OF THE

Geological Survey

[7412.-50.-9/76.]

WATER RESOURCES DIVISION
UNITED STATES DEPARTMENT OF THE INTERIOR



WATER RESOURCES DIVISION
UNITED STATES DEPARTMENT OF THE INTERIOR
WASHINGTON, D. C.
1976

on the
inch,
are of

f each

book.

are in-

1.4.

at con-
double
to the

miles,

Scales

... W

... T

... T

non

requent

.... C.F.

.... T.C.

.. C.W.

.... Def.

.... T.S.

now the

Sheets LXXXII. LXXXIII. XCIII. XCIV. XCV. CIII. CIV. CV. CX. CXI. CXII. CXVII. CXVIII.

ORDNANCE SURVEY OF SCOTLAND

PARISH OF LOCHCARRON

ROSS-SHIRE

INDEX TO THE SHEETS

Published on the Scale of $\frac{1}{2500}$ or 25·344 Inches to a Mile

Scale of this Index One Inch to a Mile.

EXPLANATORY REMARKS.

The scale of the Parish Plans is the 1-2500th of the actual length on the ground, and is equal to 25·344 inches to a mile, or 3·157 chains to an inch, which is very approximately equal to one square inch to one acre, the square of 1·0018 inch being equal to one acre.

The length of each sheet is $1\frac{1}{2}$ miles, and the width 1 mile, the area of each sheet is therefore 960 acres.

Each enclosure has a reference number to the area which is given in this Book.

The Braces (*f*) on the plans are to indicate that the spaces so braced are included under the same reference number.

The Altitudes in feet above the Mean Level of the Sea are written thus—31·4.

The Scale of the Plans of the County is 6 inches to a mile, and each sheet contains the same area as 16 sheets of the Parish Plans. There is therefore a double reference number to each sheet, as VI. 9., the Roman Numerals referring to the County Plans, the Arabic Figures to the Parish Plans.

The dimensions of the sheets on the Six-inch scale being four miles by six miles, the area is twenty-four square miles, equal to 15,360 acres.

The following are the characters employed on the Ordnance Plans on the Scales of 1-2500, and 6 inches to a mile :—

County Names	©	Hundreds or Wards	W
Parishes	P	Townships	T
Extra Parochial	E	Division of Townships	T

Antiquities	<div style="display: inline-block; vertical-align: middle;"> <div style="font-size: 3em; vertical-align: middle;">{</div> <div style="display: inline-block; vertical-align: middle;"> <div>ROMAN</div> <div>Druidical or Saxon</div> <div>Norman or Subsequent</div> </div> </div>
-------------------	-------------------------------------------------------------------------------------------------------------------------------------------------------------------------------------------------------------------------------------------------------------------------------------

The descriptions of the boundaries are shown by the following initials :—

Centre of Stream	C.S.	Centre of Fence	C.F.
Centre of Road	C.R.	Top of Cop	T.C.
Side of Stream or Drain ...	S.S. or S.D.	Centre of Wall	C.W.
Root of Hedge	R.H.	Defaced	Def.
Face of Wall	F.W.	Track of Stream	T.S.
Undefined			Und.

Where a change occurs in the boundaries, the symbol [o—o] is used to show the part at which the change takes place.

N.B.—To convert Decimal Fractions of an Acre into Roods and Perches, multiply the decimal first by 4 and then by 40, preserving the same number of decimals in the product.

Examples—

			Acres.				Acres.
			633·357				527·013
			4				4
			<hr/>				<hr/>
			1·428				·052
			40				40
			<hr/>				<hr/>
A.	R.	P.	17·120	A.	R.	P.	2·080
633	1	17		527	0	2	

TABLE									
FOR CONVERTING DECIMAL PARTS OF AN ACRE INTO ROODS AND PERCHES.									
Perch.	0 Rood.	1 Rood.	2 Roods.	3 Roods.	Perch.	0 Rood.	1 Rood.	2 Roods.	3 Roods.
0	·000	·250	·500	·750	21	·131	·381	·631	·881
1	·006	·256	·506	·756	22	·137	·387	·637	·887
2	·012	·262	·512	·762	23	·144	·394	·644	·894
3	·019	·269	·519	·769	24	·150	·400	·650	·900
4	·025	·275	·525	·775	25	·156	·406	·656	·906
5	·031	·281	·531	·781	26	·162	·412	·662	·912
6	·037	·287	·537	·787	27	·169	·419	·669	·919
7	·044	·294	·544	·794	28	·175	·425	·675	·925
8	·050	·300	·550	·800	29	·181	·431	·681	·931
9	·056	·306	·556	·806	30	·187	·437	·687	·937
10	·062	·312	·562	·812	31	·194	·444	·694	·944
11	·069	·319	·569	·819	32	·200	·450	·700	·950
12	·075	·325	·575	·825	33	·209	·456	·706	·956
13	·081	·331	·581	·831	34	·212	·462	·712	·962
14	·087	·337	·587	·837	35	·216	·469	·719	·969
15	·094	·344	·594	·844	36	·225	·475	·725	·975
16	·100	·350	·600	·850	37	·231	·481	·731	·981
17	·106	·356	·606	·856	38	·237	·487	·737	·987
18	·112	·362	·612	·862	39	·244	·494	·744	·994
19	·119	·369	·619	·869	40	·250	·500	·750	1·000
20	·125	·375	·625	·875					

PARISH OF LOHCARRON,

IN THE

COUNTY OF ROSS.

No. on Plan.	Area in Acres.	Remarks.	No. on Plan.	Area in Acres.	Remarks.
1	3.323	Arable.	30	1.742	Pasture.
2	.648	Arable.	31	3.973	Arable, rough pasture, &c.
3	.612	Pasture.	32	1.447	Pasture.
4	1.745	Wood.	33	4.906	Arable, rough pasture, &c.
5	1.125	Arable.	34	55.894	Railway (part of).
6	3.607	Arable and rough pasture.	35	.121	Pond.
7	.922	Pasture.	36	1.083	Loch a' Ghual.
8	1.243	Pasture.	37	148.383	Heathy pasture, moss, &c.
9	3.472	Arable and rough pasture.	38	30.612	Arable.
10	1.532	Wood.	39	4.863	Arable.
11	11.921	Heathy and rough pasture, houses, &c.	40	.251	Loch Dubh nan Dearcag.
12	2.429	Pasture.	41	1.122	Poll an t-Sabhail.
13	2.932	Loch an Tòrra.	42	3.097	Pasture.
14	11.615	Arable.	43	8.839	Arable.
15	.231	Pond.	44	10.994	Arable.
16	2.661	Pasture.	45	3.358	Pasture.
17	18.510	Arable, heathy pasture, &c.	46	.259	Lochan Dubha (part of).
18	3.142	Arable, rough pasture, &c.	47	.792	Lochan Dubha (part of).
19	.399	Wood (islands).	48	.163	Pond.
20	1.557	Loch Buidhe.	49	3.380	Arable and rough pasture.
21	19.939	Wood and heathy pasture.	50	2.124	Pasture.
22	1.594	Rough and heathy pasture, &c.	51	.744	Loch na Faoileige.
23	14.446	Arable and rough pasture.	52	88.298	Heathy pasture, moss, &c.
24	105.110	River Carron (part of).	53	.507	Loch na Crìche.
25	1.136	Pasture.	54	2.455	Wood.
26	198.549	Houses, heathy pasture, &c.	55	1.572	Pasture.
27	.603	Loch na Bracha.	56	1.953	Pasture.
28	7.476	Fionn-amhainn (river).	57	7.557	Arable.
29	3.676	Arable.	58	.531	Loch.
			59	1.289	Loch.
			60	.508	Loch.

PARISH OF LOHCARRON.

No. on Plan.	Area in Acres.	Remarks.	No. on Plan.	Area in Acres.	Remarks.
61	2.193	Loch Meall an Fhithich.	102	10.848	Arable and trees.
62	20.670	Pasture.	103	9.145	Arable and trees.
63	1.582	Wood.	104	3.438	Pasture.
64	68.133	Heathy and rough pasture, houses, &c.	105	4.101	Pasture.
65	32.418	Pasture.	106	7.765	Pasture, stream, &c.
66	.774	Pasture.	107	15.781	Houses, rough pasture, &c.
67	14.828	Arable.	108	.208	Arable.
68	.416	Pasture.	109	1.895	Arable, rough pasture, &c.
69	.303	Houses, rough pasture, &c.	110	.817	Wood and rough pasture.
70	2.578	Road.	111	2.320	Houses, garden, &c.
71	.909	Arable and road.	112	2.229	Arable.
72	8.137	Arable.	113	.836	Arable.
73	8.653	Pasture.	114	.612	Graveyard and ruin.
74	.532	Houses, &c.	115	9.531	Arable and pasture.
75	1.671	Road, house, &c.	116	.311	Church and ornamental ground.
76	19.451	Pasture, &c.	117	2.745	Pasture.
77	2.235	Arable.	118	49.442	Shingle, rough pasture, houses, &c.
78	11.725	Pasture and trees.	119	.558	Pasture.
79	1.036	Pasture.	120	13.137	Arable, trees, &c.
80	.266	Pasture.	121	18.863	Road.
81	.864	Houses and gardens.	122	2.247	Amhainn Bhuidheach (part of).
82	8.985	Pasture.	123	.056	House and garden.
83	5.378	Rough pasture, whins, &c.	124	4.507	Arable, rough pasture, &c.
84	12.036	Arable, heathy pasture, house, &c.	125	.264	Wood.
85	183.032	Heathy pasture, moss, wood, &c.	126	.836	Rough pasture.
86	5.054	Arable.	127	2.974	Arable.
87	2.638	Gob an Lochain.	128	72.593	Rough pasture.
88	33.825	Wood, marsh, &c.	129	.562	Rough pasture.
89	22.039	Arable, rough pasture, &c.	130	1.473	Tidal water (Amhainn Bhuidheach, part of).
90	40.514	Houses, heathy pasture, &c.	131	8.593	Tidal water (Balnaglash Burn, part of).
91	1.577	Loch Teth.	132	8.713	Tidal water.
92	1.755	Arable, rough pasture, houses, &c.	133	28.543	Tidal water (River Carron, part of).
93	19.704	Arable, rough pasture, &c.	134	39.805	Rough pasture.
94	1.014	Loch na Crìche.	134a	2.880	Water.
95	1.848	Loch na Caorach.	135	3.600	Furze and shingle.
96	4.018	Rough pasture, &c.	136	4.289	Rough pasture and shingle.
97	2.107	Arable, road, &c.	137	.634	Balnaglash Burn (part of).
98	3.797	Pasture, road, &c.	138	108.761	Rough pasture, furze, &c.
99	11.932	Arable.			
100	1.362	Pasture and trees.			
101	10.797	Arable.			

No. on Plan.	Area in Acres.	Remarks.	No. on Plan.	Area in Acres.	Remarks.
139	1·369	Road.	177	4·173	Arable and house.
140	6·385	Arable.	178	7·653	Arable and houses.
141	·189	Rough pasture.	179	5·238	Arable and houses.
142	2·603	Arable.	180	4·175	Arable, house, &c.
143	·254	Houses, garden, &c.	181	4·930	Arable and house.
144	·269	Island (rough pasture).	182	4·579	Arable, house, &c.
144a	12·684	Rough pasture, furze, &c.	183	4·718	Arable, house, and road.
145	2·197	Arable.	184	8·495	Arable and house.
146	23·220	Arable and rough pasture.	185	·123	Houses, &c.
147	85·998	Rough pasture.	186	16·803	Arable.
148	2·888	Rough pasture.	187	3·242	Pasture, house, &c.
149	127·870	Wood, heathy pasture, &c.	188	2·829	Arable.
150	5·370	Arable.	189	3·761	Arable.
151	·886	Arable.	190	3·717	Arable.
152	3·758	Arable.	191	4·489	Arable.
153	·202	Arable.	192	6·599	Arable, rough pasture, road, &c.
154	8·314	Arable.	193	2·986	House, rough pasture, and road.
155	7·131	Arable.	194	7·749	Arable and house.
155a	6·091	Allt Taobh na Dàlach (part of).	195	3·982	Arable.
156	1·910	Arable.	196	4·825	Arable.
157	1·648	Arable.	197	4·965	Arable and house.
158	·203	Garden.	198	4·798	Arable and bushes.
159	2·550	Arable.	199	3·290	House, rough pasture, &c.
160	·966	House, sheds, &c.	200	4·067	Arable.
161	36·034	Arable, houses, &c.	201	4·769	Arable.
162	20·734	Arable and rough pasture.	202	4·169	Arable.
163	2·091	Rough pasture and sheepfold.	203	4·118	Arable and road.
164	2·045	Arable.	204	·220	Houses, garden, &c.
165	12·435	Heathy and rough pasture, stream, &c.	205	4·507	Arable.
166	7·070	Arable and rough pasture.	206	3·696	Arable.
167	·556	Allt nan Càrnan (part of).	207	3·219	Rough pasture, house, &c.
168	1·368	Arable, magazines, &c.	208	17·995	Arable, rough pasture, &c.
169	4·694	Arable and shed.	209	·678	House, arable, pasture, &c.
170	·246	Houses, &c.	210	2·458	Bushes, rough pasture, &c.
171	3·719	Arable, rough pasture, house, &c.	211	·143	House, &c.
172	2·109	Arable.	212	6·806	Arable.
173	2·414	Arable.	213	1·410	Arable.
174	·152	Houses, garden, &c.	214	1·037	Houses, rough pasture, &c.
175	4·194	Arable and house.	215	·482	House, gardens, &c.
176	3·992	Arable and house.	216	3·139	Arable.
			217	1·276	Rough pasture.
			218	1·362	Arable.
			219	2·409	Arable and road.

PARISH OF LOCHCARRON.

No. on Plan.	Area in Acres.	Remarks.	No. on Plan.	Area in Acres.	Remarks.
220	3·099	Arable.	259	2·428	Arable, rough pasture, house, &c.
221	3·008	Arable, pasture, &c.	260	2·045	Arable.
222	2·576	Arable.	261	1·503	Arable.
223	772·914	Foreshore.	262	1·514	Houses, rough pasture, &c.
224	15·493	Arable.	263	2·576	Arable, rough pasture, house, &c.
225	9·081	Shingle, rough pasture, &c.	264	·259	Arable and house.
226	2·036	Arable and bushes.	265	·352	Arable.
227	4·480	Arable and road.	266	·174	Road.
228	·394	Arable.	267	·327	Arable.
229	·613	Arable and houses.	268	5·273	Arable and rough pasture.
230	·394	Houses and garden.	269	2·812	Arable, rough pasture, houses, &c.
231	·289	Pasture.	270	4·098	Arable, rough pasture, &c.
232	·631	Pasture.	271	3·484	Arable, rough pasture, &c.
233	·402	Pasture.	272	·237	Arable.
234	·553	Pasture.	273	3·168	Houses, rough pasture, &c.
235	10·653	Lochan Dubha.	274	33·572	Arable, rough pasture, houses, &c.
236	·096	Pond.	275	3·802	Arable, rough pasture, &c.
237	3·231	Lochan a' Mhuilinn.	276	·722	Arable.
238	·744	Arable.	277	9·407	Arable, rough pasture, houses, &c.
239	·904	Rough pasture.	278	·618	Road.
240	1·119	Arable and rough pasture.	279	10·034	Arable, house, pasture, &c.
241	4·004	Arable, rough pasture, and houses.	280	10·328	Arable, houses, pasture, &c.
242	3·265	Arable, rough pasture, houses, &c.	281	4·987	Arable, rough pasture, and houses.
243	·299	Road.	282	8·977	Arable, rough pasture, house, &c.
244	2·214	Arable and rough pasture.	283	·154	Houses, &c.
245	·695	Arable.	284	5·101	Arable, rough pasture, &c.
246	·465	Arable and heathy pasture.	285	6·140	Arable, rough pasture, houses, &c.
247	2·846	Arable and house.	286	7·791	Arable, pasture, and house.
248	407	Arable, rough pasture, house, &c.	287	·235	Houses, gardens, &c.
249	2·671	Arable, rough pasture, houses, &c.	288	2·842	Arable and pasture.
250	4·767	Arable, heathy pasture, houses, &c.	289	1·505	Houses, rough pasture, &c.
251	·341	Arable and rough pasture.	290	2·078	Arable.
252	·307	Arable.	291	·110	Houses, garden, &c.
253	1·382	Arable and rough pasture.			
254	·458	Arable.			
255	·220	Arable.			
256	1·657	Arable, rough pasture, house, &c.			
257	·625	Arable.			
258	1·180	Arable, rough pasture, house, &c.			

No. on Plan.	Area in Acres.	Remarks.	No. on Plan.	Area in Acres.	Remarks.
292	·645	Road.	329	·469	Pasture.
293	4·357	Arable, rough pasture, house, &c.	330	·249	Houses, gardens, &c.
294	·412	Arable.	331	2·730	Rough pasture and shingle.
295	1·719	Houses, gardens, pasture, &c.	332	2·205	Arable.
296	1·355	Arable.	333	1·900	Arable and trees.
297	·954	Houses, rough pasture, garden, &c.	334	4·523	Arable and trees.
298	·376	Arable and road.	335	1·420	Shingle.
299	10·790	Arable, rough pasture, houses, &c.	336	·975	Tidal water (River Attadale, part of).
300	·943	Arable, tree, &c.	337	·394	Arable.
301	·071	House, gardens, &c.	338	·255	Pool.
302	1·176	Arable, rough pasture, &c.	339	·379	Arable and house.
303	2·713	Arable, rough pasture, &c.	340	19·982	Shingle, rough pasture, &c.
304	·202	Houses, rough pasture, &c.	341	·726	Shingle.
305	6·566	Arable, house, &c.	342	3·240	Tidal water.
306	2·218	Arable.	343	1·533	Tidal water.
307	4·277	Arable and house.	344	1·766	Pasture and house.
308	7·690	Arable and rough pasture.	345	2·155	Houses, garden, &c.
309	·367	Houses and pasture.	346	1·012	Arable.
310	·708	Arable.	347	1·336	Arable.
311	1·983	Arable.	348	12·832	Arable, rough pasture, &c.
312	1·462	Arable.	349	21·557	Arable, wood, &c.
313	·298	Arable.	350	7·962	Arable.
314	·107	Arable.	351	4·260	Rough pasture and trees.
315	5·054	Arable, houses, garden, &c.	352	18·764	Arable, rough pasture, &c.
316	·842	Arable.	353	7·022	Rough pasture and trees.
317	·206	Houses, gardens, &c.	354	10·706	Arable and trees.
318	·134	Arable.	355	1·487	Arable and trees.
319	31·442	Rough pasture, wood, houses, &c.	356	12·188	Arable.
320	·324	Arable.	357	27·505	Rough pasture, trees, &c.
321	·574	Arable and houses.	358	19·645	Rough pasture and trees.
322	2·518	Arable, rough pasture, &c.	359	13·371	River Attadale (part of).
323	2·004	Rough pasture, house, &c.	360	40·552	Wood, heathy pasture, &c.
324	1·243	Arable.	360a	6·670	Heathy and rough pasture, &c.
325	·907	Arable and rough pasture.	361	9·892	Arable, rough pasture, &c.
326	·867	Tidal water (Allt nan Càrnan, part of).	362	4·396	Pasture.
327	·198	Pool.	363	5·938	Pasture and bushes.
328	5·285	Shingle, rough pasture, &c.	364	2·608	Pasture.
			365	·824	Arable, house, &c.
			366	11·077	Arable and rough pasture.

PARISH OF LOHCARRON.

No. on Plan.	Area in Acres.	Remarks.	No. on Plan.	Area in Acres.	Remarks.
367	13·637	Arable, rough pasture, &c.	UNNUMBERED—Principally 6-inch.		
368	4·104	Pasture, heathy pasture, &c.	15·344		Houses, roads, gardens, &c., (Village of Lochcarron).
369	13·451	Wood.	77793·350		Moorland, &c.
370	1·234	Pasture and ruins.	5·660		Lochan an Iasgaich (part of).
371	4·166	Pasture and trees.	17·730		Loch Maireannach (part of).
372	2·760	Pasture and tree.	75·384		Loch Clair (part of).
373	2·680	Pasture and trees.	9·404		Loch na Moine Moire.
374	·613	Arable.	23·892		Loch an t-Sior Leathaid.
375	·306	Arable and trees.	7·850		Loch nam Fiadh (part of).
376	1·776	Wood.	43·910		Loch an Eòin (part of).
377	2·532	Arable and tree.	7·200		Loch na Craoibhe-caoruinn.
378	2·024	Arable and trees.	25·570		Loch Coire Fionnar-ach.
379	·437	Arable.	39·500		Lochan Uaine
380	2·647	Arable and wood.	22·680		Loch Coire Làir.
381	56·186	Heathy and rough pasture, wood, &c.	52·136		Loch Coulin.
382	1·107	Arable, rough pasture, &c.	13·700		Lochan Dubh an Doire.
383	33·150	Heathy and rough pasture, wood, &c.	67·070		Loch Sgamhain (part of).
384	5·351	Arable, heathy pasture, &c.	24·990		Loch Cnoc na Mòinteich (part of).
385	4·985	Arable, heathy pasture, house, &c.	16·800		An Gorm-loch.
386	3·480	Arable, heathy pasture, houses, &c.	7·940		Loch Cadh' an Eididh.
387	·410	Arable and trees.	30·490		Loch Coire an Ruadh-Staic.
388	3·677	Arable and tree.	14·680		Loch a' Mhuilinn.
389	·316	House, gardens, &c.	257·083		Loch Dhùghaill.
390	·615	Arable.	47·700		River Carron (part of).
391	·321	Arable.	12·604		Loch a' Choire Leith (part of).
392	·187	Arable.	3·260		Lochan Dubha (part of).
3983·367			7·800		Loch a' Chàirn Bhàin.
			8·390		Loch an Fheòir.
			18·630		Loch nan Craobh.
			7·940		Lochan Fuara.
			4·940		Loch nam Forka (part of).
			39·430		Loch an Laoigh (part of).
			6·090		Amhainn Loch an Laoigh (part of).
RECAPITULATION.					
2899·644		Land.			
26·217		Roads.			
55·894		Railway.			
174·761		Water.			
53·937		Tidal water.			
772·914		Foreshore.			
3983·367		Area of the numbered portion of the Parish.			

No. on Plan.	Area in Acres.	Remarks.	No. on Plan.	Area in Acres.	Remarks.
	9·360	Loch na Sròine (part of).	PARISH OF LOHCARRON (DETACHED, No. 1). Unnumbered, 6-inch.		
	42·050	Loch an Iasgaich.	127·040		Moorland, &c.
	101·448	Water.	14·590		Loch an Loin (part of).
ISLANDS CONTIGUOUS TO THE COAST OF THE PARISH.			141·630		Area of the Parish of Lochcarron (De- tached, No. 1).
	1·452	Rough pasture and rocks (Sgeir Fhada).	PARISH OF LOHCARRON (DETACHED, No. 2). Unnumbered, 6-inch.		
	18·816	Foreshore of Sgeir Fhada.	74·170		Moorland, &c.
	·419	Rough pasture and rocks (Sgeir Chrea- gach).	·620		Tidal water (River Kishorn, part of).
	1·564	Foreshore of Sgeir Chreagach.	14·240		Foreshore.
	1·440	Heathy pasture and rocks (Strome Is- lands).	89·030		Area of the Parish of Lochcarron (De- tached, No. 2).
	1·372	Foreshore of Strome Islands.	PARISH OF LOHCARRON (DETACHED, No. 3). Unnumbered, 6-inch.		
	78907·068	Area of the unnum- bered portion of the Parish (proper).	29·600		Pasture, wood, &c.
	3983·367	Area numbered.	14·440		Foreshore.
	82890·435	Area of the Parish (proper).	44·040		Area of the Parish of Lochcarron (De- tached, No. 3).
RECAPITULATION FOR THE PARISH (PROPER).			PARISH OF LOHCARRON (DETACHED, No. 4). Unnumbered, 6-inch.		
	80711·649	Land.	463·040		Moorland, &c.
	26·217	Roads.	28·190		Foreshore.
	55·894	Railway.	491·230		Area of the Parish of Lochcarron (De- tached, No. 4).
	1248·072	Water.			
	53·937	Tidal water.			
	794·666	Foreshore.			
	82890·435	Area of the Parish of Lochcarron, ex- clusive of the de- tached parts.			

RECAPITULATION FOR THE PARISH.

81405·499	Land.
26·217	Roads.
55·894	Railway.
1262·662	Water.
54·557	Tidal water.
851·536	Foreshore.
83656·365	Total area of the Parish of Lochcarron, in the County of Ross.

INDEX TO PLACES

IN THE


PARISH OF LOHCARRON.


COUNTY OF ROSS.

Name of Place.	No. of Sheet.		Name of Place.	No. of Sheet.	
	6-inch scale.	25·344 in. scale.		6-inch scale.	25·344 in. scale.
Achentee - -	CXI.	2	Manse - -	CXI.	1
Arinackaig - -	CIV.	8, 12	School - -	"	5
Attadale - -	CXI.	10	New Kelso - -	CIV.	14
Balnacra - -	CIV.	8	Portmartin - -	CX.	12
Bank - -	CXI.	5	Portnacreich - -	"	"
Cam-allt - -	"	6	Rhudu - -	"	"
Church (Parish) - -	"	1	Rhunamore - -	"	16
Coulags - -	CIV.	11	Slumbay Street - -	"	12
Easter Slumbay - {	CX.	12	Strathan-odhar - -	CXI.	10
Free Church - -	CXI.	9	Strathcarron Station	"	2
Kirkton - -	CX.	12	Strome-carronach -	CX.	16
Knocinduich - -	"	5	Tullich - -	CXI.	1
Loch Carron - {	"	{ 1, 2, 5,	Upper Slumbay - -	CX.	12
Lochcarron - -	"	{ 6, 9, 10	Wester Slumbay - -	"	16
Loch na Crìche -	CX.	12, 16			
Manse - -	CXI.	5			
	CIV.	15			
	CX.	12			

LONDON:

Printed by GEORGE E. EYRE and WILLIAM SPOTTISWOODE,
Printers to the Queen's most Excellent Majesty.
For Her Majesty's Stationery Office.





ORDNANCE SURVEY OF SCOTLAND.

BOOK OF REFERENCE TO THE PLAN

OF THE

PARISH OF LOCHBROOM,

IN THE

COUNTIES OF ROSS AND CROMARTY

(DETACHED, Nos. 10, 13, 14, 14A, 15, 16, 17, 18, 20),

CONTAINING 264795·699 ACRES.

MAJOR-GENERAL JOHN CAMERON, C.B., R.E., F.R.S.,

DIRECTOR-GENERAL OF THE ORDNANCE SURVEY.



LONDON:

PRINTED BY GEORGE E. EYRE AND WILLIAM SPOTTISWOODE,

PRINTERS TO THE QUEEN'S MOST EXCELLENT MAJESTY.

FOR HER MAJESTY'S STATIONERY OFFICE

1876.

Price Two Shillings and Sixpence.

ORDINANCE OF THE HOUSE OF COMMONS

IN RELATION TO THE

OF

PARLIAMENT OF GREAT BRITAIN

IN

RELATION TO THE

OF

OF

[7412.-50.-5/76.]

OF

OF



OF

OF

OF

OF

OF

OF

re
h,
of

ch

n-

n-
ple
he

es

les

V

n

T

at

F.
C.
W.
ef.
S.

the

ORDNANCE SURVEY OF SCOTLAND

PARISH OF LOCHBROOM

ROSS-SHIRE & CROMARTYSHIRE (*Det. Nos 10, 13, 14, 15, 16, 17, 18 & 20*)

INDEX TO THE SHEETS

Published on the Scale of $\frac{1}{2500}$ or 25.344 Inches to a Mile

Scale of this Index One Inch to a Mile.



The remainder of this Parish is published on Six Inch Scale

Sheets I, P, I^c, II, IIIA, III, IV, V, VIA, VI, VII, VIII, IX, XII, XIII, XIV, XV, XX, XXI, XXII, XXIII, XXXIII, XXXIV, XXXV, XXXVI, XLVI, XLVII, XLVIII, XLIX, LIX, LX, LXI

ORDNANCE

PARIS

SHIRE & CROMAR

IND

Published on the Scale of

Scale of



III, XXXIII, XXXIV, X

EXPLANATORY REMARKS.

The scale of the Parish Plans is the 1-2500th of the actual length on the ground, and is equal to 25·344 inches to a mile, or 3·157 chains to an inch, which is very approximately equal to one square inch to one acre, the square of 1·0018 inch being equal to one acre.

The length of each sheet is $1\frac{1}{2}$ miles, and the width 1 mile, the area of each sheet is therefore 960 acres.

Each enclosure has a reference number to the area which is given in this Book.

The Braces (f) on the plans are to indicate that the spaces so braced are included under the same reference number.

The Altitudes in feet above the Mean Level of the Sea are written thus—31·4.

The Scale of the Plans of the County is 6 inches to a mile, and each sheet contains the same area as 16 sheets of the Parish Plans. There is therefore a double reference number to each sheet, as VI. 9., the Roman Numerals referring to the County Plans, the Arabic Figures to the Parish Plans.

The dimensions of the sheets on the Six-inch scale being four miles by six miles the area is twenty-four square miles, equal to 15,360 acres.

The following are the characters employed on the Ordnance Plans on the Scales of 1-2500, and 6 inches to a mile :—

County Names	©	Hundreds or Wards	W
Parishes	P	Townships	T
Extra Parochial	E	Division of Townships	T
Antiquities	<div style="display: flex; align-items: center;"> <div style="font-size: 4em; margin-right: 10px;">{</div> <div> <div>ROMAN</div> <div>Druidical or Saxon</div> <div>Norman or Subsequent</div> </div> </div>		

The descriptions of the boundaries are shown by the following initials :—

Centre of Stream	C.S.	Centre of Fence	C.F.
Centre of Road	C.R.	Top of Cop	T.C.
Side of Stream or Drain ...	S.S. or S.D.	Centre of Wall	C.W.
Root of Hedge	R.H.	Defaced	Def.
Face of Wall	F.W.	Track of Stream	T.S.
Undefined	Und.		

Where a change occurs in the boundaries, the symbol [o—o] is used to show the part at which the change takes place.

N.B.—To convert Decimal Fractions of an Acre into Roods and Perches, multiply the decimal first by 4 and then by 40, preserving the same number of decimals in the product.

Examples—

Acres.
633'357
4

1'428
40

Acres.
527'013
4

.052
40

A. R. P.
633 1 17

17'120

A. R. P.
527 0 2

2'080

TABLE									
FOR CONVERTING DECIMAL PARTS OF AN ACRE INTO ROODS AND PERCHES.									
Perch.	0 Rood.	1 Rood.	2 Roods.	3 Roods.	Perch.	0 Rood.	1 Rood.	2 Roods.	3 Roods.
0	.000	.250	.500	.750	21	.131	.381	.631	.881
1	.006	.256	.506	.756	22	.137	.387	.637	.887
2	.012	.262	.512	.762	23	.144	.394	.644	.894
3	.019	.269	.519	.769	24	.150	.400	.650	.900
4	.025	.275	.525	.775	25	.156	.406	.656	.906
5	.031	.281	.531	.781	26	.162	.412	.662	.912
6	.037	.287	.537	.787	27	.169	.419	.669	.919
7	.044	.294	.544	.794	28	.175	.425	.675	.925
8	.050	.300	.550	.800	29	.181	.431	.681	.931
9	.056	.306	.556	.806	30	.187	.437	.687	.937
10	.062	.312	.562	.812	31	.194	.444	.694	.944
11	.069	.319	.569	.819	32	.200	.450	.700	.950
12	.075	.325	.575	.825	33	.209	.456	.706	.956
13	.081	.331	.581	.831	34	.212	.462	.712	.962
14	.087	.337	.587	.837	35	.216	.469	.719	.969
15	.094	.344	.594	.844	36	.225	.475	.725	.975
16	.100	.350	.600	.850	37	.231	.481	.731	.981
17	.106	.356	.606	.856	38	.237	.487	.737	.987
18	.112	.362	.612	.862	39	.244	.494	.744	.994
19	.119	.369	.619	.869	40	.250	.500	.750	1'000
20	.125	.375	.625	.875					

PARISH OF LOCHBROOM,

IN THE

COUNTIES OF ROSS AND CROMARTY,

(DETACHED, Nos. 10, 13, 14, 14A, 15, 16, 17, 18, 20).

No. on Plan.	Area in Acres.	Remarks.	No. on Plan.	Area in Acres.	Remarks.
1	18·887	Arable.	35	1·001	Shingle.
2	6·626	House, wood, &c.	36	9·405	Tidal water (River Broom).
3	3·537	Pasture and trees.	37	·298	Rough pasture and shingle.
4	·782	Houses, pasture, trees, &c.	38	14·758	Rough pasture, &c.
5	·340	Orchard, &c.	39	8·113	Arable.
6	3·523	Pasture and trees.	40	1·271	Pasture.
7	18·898	Arable.	41	2·834	Pasture.
8	18·708	Arable.	42	·144	Rough pasture.
9	·575	Road.	43	·521	Rough pasture.
10	5·945	Wood, &c.	44	6·647	Wood, &c.
11	14·757	Pasture and whins.	45	10·518	Pasture, wood, &c.
12	1·104	Houses, pasture, ornamental ground, &c.	46	1·227	Houses, garden, ornamental ground, yard, wood, &c.
13	3·899	Pasture and trees.	47	3·345	Pasture, &c.
14	16·045	Arable, &c.	48	18·021	Arable.
15	5·856	Arable, &c.	49	8·334	Arable.
16	·223	Houses, garden, &c.	50	10·018	Arable.
17	16·757	House, wood, &c.	51	10·230	Arable.
18	1·642	Pond.	52	·962	Pasture, &c.
19	2·396	Wood, graveyard, &c.	53	1·060	Houses, pasture, &c.
20	9·905	Arable and trees.	54	·510	Pasture.
21	·959	Wood, &c.	55	68·036	Pasture, rough pasture, &c.
22	16·602	Arable, trees, &c.	56	·497	House, garden, &c.
23	·433	Pond.	57	2·502	Pasture, &c.
24	·544	Pond.	58	5·330	Pasture, &c.
25	1·246	Loch Càrn nan Caorach.	59	9·445	Pasture, &c.
26	1·322	Pasture, trees, &c.	60	7·977	Houses, pasture, &c.
27	4·648	Pasture, trees, &c.	61	·848	Garden, &c.
28	·493	Pasture, &c.	62	7·065	Pasture, &c.
29	·226	Pasture.	63	6·945	River Lael.
30	·808	Pasture.	64	1·337	Houses, gardens, pasture, &c.
31	1·662	Tidal water.	65	·770	Pond.
32	2·330	Pond.	66	5·493	Loch an Fhiona.
33	1·611	Shingle.	67	·127	Lochan Dubh (part of).
34	·924	Tidal water (River Lael).			

PARISH OF LOCHBROOM.

No. on Plan.	Area in Acres.	Remarks.	No. on Plan.	Area in Acres.	Remarks.
68	3.869	Rough pasture.	114	.340	Allt à Bhràighe.
69	10.254	Pasture, &c.	115	3.796	Shingle.
70	.547	Wood.	116	16.396	Road.
71	6.768	House, arable, wood, &c.	117	6.080	Arable.
72	2.845	House, trees, pasture, &c.	118	1.597	Wood, &c.
73	.653	Pasture, trees, &c.	119	7.802	Arable, &c.
74	.589	House, graveyard, &c.	120	.586	Wood, &c.
75	1.169	House, garden, &c.	121	21.420	Arable.
76	1.654	Arable, wood, &c.	122	6.150	Wood, shingle, &c.
77	.680	House, wood, &c.	123	.650	Waste and trees.
78	1.761	Arable.	124	3.732	Pasture and trees.
79	.709	Wood.	125	11.990	Pasture and trees.
80	6.444	Pasture and trees.	126	400.240	Wood, &c.
81	12.048	Shingle, rough pasture, &c.	127	10.730	Pasture, trees, &c.
82	18.689	Pasture and trees.	128	.174	Wood.
82a	.516	Wood.	129	14.697	Arable.
83	1.201	Wood.	130	2.338	Pasture.
84	3.073	Wood.	131	.671	Wood.
85	1.331	Wood.	132	.720	Wood.
86	.129	House, garden, &c.	133	.222	Wood.
87	.297	Arable.	134	14.546	Arable and trees.
88	4.054	Pasture and trees.	135	.205	Garden.
89	.418	Garden.	136	.150	Pasture.
90	4.243	House, pasture, &c.	137	.349	Stackyard.
91	1.567	Houses, ornamental ground, &c.	138	1.296	Houses, sheepfold, pasture, &c.
92	15.674	Arable, trees, &c.	139	.329	Pasture.
93	.492	Pond.	140	7.045	Arable.
94	187.516	Houses, wood, &c.	140a	.481	Road.
95	1.216	Pasture and trees.	141	5.871	Arable.
96	6.720	Pasture, trees, &c.	142	.339	Road.
97	20.305	Arable, wood, &c.	143	.715	Wood, &c.
98	.129	Pond.	144	12.755	Arable.
99	1.245	Pasture.	145	9.340	Arable.
100	1.677	Wood.	146	2.069	Rough pasture and trees.
101	10.020	Arable, &c.	147	1.549	Shingle, rough pasture, and trees.
102	1.035	Wood.	148	5.039	Pasture and trees.
103	.218	Pond.	149	.881	Pasture and trees.
104	.310	Pond.	150	7.657	Arable.
105	13.935	Arable and wood.	151	.696	Houses, yards, garden, &c.
106	7.744	Arable and wood.	152	3.543	Arable and trees.
107	1.687	Wood.	153	.579	Nursery, &c.
108	17.983	Arable and wood.	154	1.796	Arable and trees.
109	1.942	Wood.	155	1.348	House, garden, &c.
110	13.882	Pasture and trees.	156	4.407	Ornamental ground, house, wood, &c.
111	3.751	Shingle.	157	3.108	Rough pasture and shingle.
112	13.261	Arable.			
113	.369	Pasture.			

No. on Plan.	Area in Acres.	Remarks.	No. on Plan.	Area in Acres.	Remarks.
158	11·317	Pasture and trees.	UNNUMBERED.—Principally on 6-inch Scale.		
159	·522	Rough pasture and wood (island).	117152·326		Moorland, &c.
160	·855	Houses, pasture, &c.	638·372		Foreshore.
161	·423	Garden.	6·426		Strathbeg River.
162	1·963	Ornamental ground, house, &c.	·302		Loch na Craoibhe-caoruinn.
163	7·012	Rough pasture, trees, &c.	42·641		River Broom.
164	9·700	Wood.	5·726		Abhuinn Cuileig.
165	·210	Wood.	15·954		Abhuinn Droma.
166	·105	Wood.	9·922		Home Loch.
167	17·167	Rough pasture, &c.	15·702		Loch Camas an Lochain.
168	·182	Wood.	6·763		Loch an Fhamhair.
169	·197	Wood.	5·916		Lochan Dubh Bràigh a' Ghlinne.
170	4·770	Rough pasture.	3·912		Lochan Dubh nam Breac.
171	105·006	Wood, &c.	2·392		Loch a' Mhadaidh Beag.
171a	·435	Allt a' Chumaiun (part of).	14·569		Lochan Giubhais.
172	4·294	Wood, &c.	3·158		Lochan Dubh.
173	2·218	Road.	23·967		Gruinard River.
174	148·185	Wood, &c.	2·142		Lochan na Cairill.
175	5·311	Road.	8·797		Lochan an Daimh.
176	12·163	Heathy pasture, trees, &c.	22·463		Loch an Eilich.
177	25·502	Wood, &c.	24·962		Loch a' Bhaid-choille.
177a	39·691	Heathy pasture.	7·874		Loch na Cleire.
178	·151	House, pasture, &c.	82·833		Lochan Gaineamhaich.
179	2·189	Wood, &c.	21·375		Loch na h-Uidhe.
180	42·071	Heathy pasture, &c.	18·752		Loch na Coireig.
	1854·484		10·794		Loch nam Badan Boga.
RECAPITULATION.			2·088		Loch na h-Airbhe.
1795·719		Land.	15·738		Loch Lagaidh.
25·320		Roads.	4·622		Loch a' Chàrnain Bhàin.
21·454		Water.	12·258		Loch na Faoileige.
11·991		Tidal water.	16·772		Loch an Eilein.
1854·484		Area of the numbered part of the Parish of Lochbroom, in the County of Ross.	8·404		Loch an Duibha.
			4·640		Loch Cruinn Dubh.
			9·064		Loch a' Chàirn Beag.
			4·086		Loch Gàrraidh Mhòir.
			4·460		Loch Maire Dhonn.
			14·470		Lochanan Fiodha.
			1·847		Loch Thormaid.
			9·260		Loch Coire na Bò Buidhe.
			9·368		Lochanan a' Mhuilinn.
			3·658		Loch an Eilein.
			5·603		Lochanan Deabharan.

PARISH OF LOCHBROOM.

No. on Plan.	Area in Acres.	Remarks.	No. on Plan.	Area in Acres.	Remarks.
	22·294	Loch ri Creagain.		8·352	Tidal water.
	7·852	Loch a' Ghille.			
	23·660	Loch Badan Glasliath.		121240·685	Area unnumbered.
	68·568	Loch a' Mhadaidh Mòr.		1854·484	Area numbered.
	9·474	Lochan Dubh.		123095·169	Area of all that part
	5·514	Loch Càrn an t-Sa- guirt.			of the Parish of
					Lochbroom in the
					County of Ross.
865·614		Loch na Sheallag.			
51·868		Loch Ghuibhsachain.			
100·558		Loch an Eich Dhuibh.			
4·318		Lochan Ruadh.			
34·865		Abhuinn Srath na Sealga.			
49·388		Loch Toll an Lochain.			
3·935		Lochan na Bràdhan.			
3·782		Loch na Doire Léithe.			
7·378		Lochain Seilich.			
32·670		Loch Coire Chaora- chain.			
30·708		Loch a' Chàirn Mòr.			
11·937		Loch an Tiompain.			
6·264		Loch an Airceil.			
25·604		Loch Allt Éigin.			
33·526		Lochan Fraoich.			
4·658		Lochan Sgeireach.			
14·614		Lochan a' Chnapaich.			
4·880		Lochan Cnapach.			
40·539		Lochan Féith Mhic- illeán.			
41·983		Fuar Loch Mòr.			
2·712		Fuar Loch Beag.			
58·718		Loch Beinn Dearg.			
24·392		Lochan a' Bhràghad.			
19·520		Loch a' Bhreisidh.			
42·215		Loch an Nid.			
16·060		Lochan Fada.			
369·190		Loch a' Bhraoin.			
4·264		Loch na h-Oidhche.			
8·172		Loch Badan na Moine.			
76·082		Loch a' Mhadaidh.			
14·096		Loch Féith nan Cleireach.			
117·723		Loch Droma.			
20·340		Loch Toll an Lochain.			
209·447		Water collectively.			
429·837		Gruinard Island (part of).			
38·736		Foreshore of Gruin- ard Island (part of).			

GENERAL RECAPITULATION.

119377·882	Land.
25 320	Roads.
2994·516	Water.
20·343	Tidal water.
677·108	Foreshore.
123095·169	Area of all that part of the Parish of Lochbroom in the County of Ross.

COUNTY OF CROMARTY
(DETACHED, No. 10).

1	3·750	Arable and rough pasture.
2	2·545	Arable and rough pasture.
3	1·241	Houses, arable, gar- den, rough pasture, &c.
4	·663	House and arable.
5	·913	Rough pasture.
6	·374	Pasture.
7	·488	Church and yard.
8	1·021	Arable.
9	·179	Arable.
10	6·685	Houses, rough pas- ture, garden, &c.
11	·589	Arable and rough pasture.
12	1·478	Rough pasture.
13	1·261	Arable, &c.
14	1·268	Arable and rough pasture.
15	1·390	Rough pasture.

PARISH OF LOCHBROOM.

5

No. on Plan.	Area in Acres.	Remarks.	No. on Plan.	Area in Acres.	Remarks.
16	2·115	Arable, rough pasture, &c.	54	5·130	Pasture.
17	1·729	Houses, gardens, and arable.	55	·476	Pasture, &c.
18	·153	House and arable.	56	4·789	Rough pasture.
19	3·103	Rough pasture.	57	·521	Houses, arable, garden, and rough pasture.
20	3·007	Arable.	58	2·689	Arable, &c.
21	·682	Arable.	59	·510	House, rough pasture, arable, &c.
22	·864	Rough pasture.	60	1·200	Arable, &c.
23	·208	House and garden.	61	1·126	Houses, rough pasture, arable, &c.
24	·570	Arable.	62	·176	Road.
25	1·326	House, arable, and rough pasture.	63	1·026	Arable, &c.
26	·170	Rough pasture, &c.	64	·876	Arable.
27	2·679	Arable and rough pasture.	65	·116	Houses and rough pasture.
28	2·745	Arable, &c.	66	1·302	Arable.
29	·404	Rough pasture.	67	·790	Houses, arable, garden, and stackyard.
30	·821	Houses, arable, and rough pasture.	68	1·529	Arable and rough pasture.
31	·199	House and arable.	68a	·278	Pasture.
32	·581	Arable, &c.	69	·160	Road.
33	2·425	Arable, rough pasture, &c.	70	1·423	Rough pasture.
34	1·977	Arable.	71	8·192	Arable and rough pasture.
35	3·574	Rough pasture, &c.	72	2·005	Rough pasture, &c.
36	2·138	House, arable, and rough pasture.	73	4·440	Arable.
37	·783	House, arable, and rough pasture.	74	5·107	Arable.
38	·220	House, garden, and arable.	75	4·373	Arable.
39	·712	Arable, rough pasture, &c.	76	2·286	Arable.
40	2·049	Arable.	77	1·698	Arable.
41	1·988	House, arable, garden, and rough pasture.	78	4·426	Rough pasture.
42	1·770	Arable, &c.	79	2·424	Arable.
43	·100	House, garden, and arable.	80	132·978	Marsh, rough pasture, &c.
44	·416	Arable.	81	·582	Houses, arable, and rough pasture.
45	3·557	Arable and pasture.	82	·801	Arable and rough pasture.
46	·369	Rough pasture.	82a	·768	Arable.
47	·177	Arable, &c.	83	1·478	Arable.
48	1·594	Arable.	84	·297	House, arable, and rough pasture.
49	1·468	Arable.	85	·196	Houses, garden, and rough pasture.
50	4·804	Arable and rough pasture.	86	·922	Houses, rough pasture, &c.
51	3·793	Arable.	87	1·479	Houses, rough pasture, arable, &c.
52	·115	Pasture.	88	1·405	Arable and rough pasture.
53	4·509	Pasture, &c.			

No. on Plan.	Area in Acres.	Remarks.	No. on Plan.	Area in Acres.	Remarks.
89	1.212	House, rough pasture, arable, &c.	127	1.214	Arable.
90	.469	Rough pasture.	128	.647	Arable.
91	.519	Road.	129	.174	Rough pasture.
92	.348	Houses and rough pasture.	130	.543	House, arable, and rough pasture.
93	.973	Arable.	131	.955	Rough pasture, &c.
94	1.278	House, arable, and rough pasture.	132	1.261	House, arable, and pasture.
95	.994	House, rough pasture, arable, &c.	133	.280	Arable.
96	.421	Houses, arable, &c.	134	.870	Rough pasture.
97	1.700	Arable and rough pasture.	135	2.581	House and rough pasture.
98	.634	Arable and rough pasture.	136	4.192	Road.
99	.561	Arable.	137	2.064	Houses, arable, and rough pasture.
100	1.294	Houses and rough pasture.	138	1.287	Arable and rough pasture.
101	2.578	House, arable, &c.	139	2.030	Arable, rough pasture, &c.
102	2.545	Arable, rough pasture, &c.	140	.491	Arable.
103	.329	Arable.	141	1.631	Arable and rough pasture.
104	.259	Arable.	142	5.351	House, arable, and rough pasture.
105	2.981	House, rough pasture, &c.	143	4.481	House and rough pasture.
106	2.268	Arable.	144	.625	Houses, rough pasture, and arable.
107	1.778	Arable.	145	.296	Arable.
108	2.360	Arable.	146	.436	Arable.
109	1.015	Arable.	147	.670	Arable and rough pasture.
110	19.341	Houses, pasture, and arable.	148	1.158	House and arable.
111	1.080	Arable.	149	.532	Houses, rough pasture, and arable.
112	2.340	Arable.	150	1.097	Arable.
113	.616	Arable.	151	.570	Rough pasture.
114	1.644	Arable.	152	.366	Arable.
115	5.203	Houses, arable, stack-yard, &c.	153	1.035	House, arable, &c.
116	4.201	Arable, &c.	154	.944	Houses and arable.
117	4.680	House, arable, and rough pasture.	155	3.770	Arable.
118	1.498	Houses, arable, &c.	155a	.754	Arable.
119	.668	Houses and arable.	156	4.080	Arable.
120	4.370	Arable.	157	3.779	Arable.
121	2.032	Arable.	158	3.850	Arable.
122	1.970	Arable.	159	4.403	Arable and rough pasture.
123	3.398	Arable.	160	3.634	Arable.
124	3.547	Arable.	161	3.515	Arable, &c.
125	3.512	Arable and rough pasture.	162	3.527	Arable.
126	3.489	House, arable, and rough pasture.	163	3.511	House and arable.
			164	3.364	Arable.

PARISH OF LOCHBROOM.

7

No. on Plan.	Area in Acres.	Remarks.	No. on Plan.	Area in Acres.	Remarks.
165	3.346	Arable.	197	1.978	Arable and rough pasture.
166	.948	Arable, house, and rough pasture.	198	2.424	House, arable, and rough pasture.
167	.537	Houses, waste, &c.	199	.312	Houses, garden, pasture, and stack-yard.
168	.892	Arable and rough pasture.	200	1.510	Arable and rough pasture.
169	.769	Arable.	201	1.126	Arable and rough pasture.
170	.950	House, arable, and rough pasture.	202	1.673	House, arable, stack-yard, and rough pasture.
171	.670	Houses, rough pasture, &c.	203	1.160	Rough pasture.
172	.681	House, arable, and rough pasture.	204	1.360	Arable and rough pasture.
173	.619	Rough pasture.	205	1.262	Arable.
174	.747	Arable.	206	1.292	Arable, rough pasture, &c.
175	.327	Rough pasture.	207	1.390	Arable and rough pasture.
176	.391	Arable and rough pasture.	208	1.253	Arable.
177	.132	Pasture.	209	1.265	Arable.
178	.529	House and rough pasture.	210	1.048	Houses, rough pasture, garden, and waste.
179	.948	House, arable, and rough pasture.	211	1.154	Arable, rough pasture, and heathy pasture.
180	.962	Arable and rough pasture.	212	1.214	Arable and heathy pasture.
181	.172	Arable.	213	1.417	Arable and heathy pasture.
182	.138	Arable.	214	.168	Road.
183	.766	Arable and rough pasture.	215	1.335	Arable and rough pasture.
184	.485	Arable.	216	1.436	Arable, &c.
185	.620	Houses and rough pasture.	217	1.212	Arable.
186	.400	Arable and rough pasture	218	.213	Arable.
187	2.011	Arable.	219	1.179	Arable, &c.
188	1.948	Arable.	220	.974	Arable.
189	5.954	Houses, rough pasture, arable, stack-yard, &c.	220a	.808	Arable.
190	.160	Arable.	221	1.293	Arable and rough pasture.
191	.110	Arable.	222	1.134	Arable.
192	10.980	Houses, rough pasture, arable, stack-yards, &c.	223	1.434	Arable, &c.
193	1.074	House and rough pasture.	224	.169	Road.
194	1.096	Rough pasture.	225	.958	Arable.
195	.638	Arable and rough pasture.	226	1.224	Arable and rough pasture.
196	2.108	Arable and rough pasture.			

No. on Plan.	Area in Acres.	Remarks.	No. on Plan.	Area in Acres.	Remarks.
227	3.812	Arable, rough pasture, &c.	271	2.213	Pasture and rough heathy pasture.
228	1.220	Arable.	272	1.301	Arable.
229	1.272	Arable and rough pasture.	273	5.098	Rough heathy pasture.
230	1.216	Arable.	274	.968	House, arable, rough pasture, &c.
231	.367	Arable.	275	5.087	Rough heathy pasture.
232	.941	Arable.	276	1.538	Houses, stackyard, arable, &c.
233	.961	Rough pasture.	277	2.080	Arable, &c.
234	.940	Arable.	278	1.069	Wood and rough pasture.
235	.370	Arable.	279	.789	Arable.
236	.373	Gravel pit and rough heathy pasture.	280	.858	Arable, houses, and garden.
237	.432	Rough heathy pasture.	281	.838	House, arable, &c.
238	.447	Rough heathy pasture.	282	.116	House and garden.
239	.161	Arable.	283	.648	House, arable, and rough pasture.
240	.502	Arable.	284	.190	House, garden, and arable.
241	1.115	Arable.	285	.450	Arable and rough heathy pasture.
242	.130	Road.	286	.509	Arable.
243	.303	Rough heathy pasture.	287	.679	Arable.
244	.974	Arable.	288	1.387	House, arable, &c.
245	.893	House and arable.	289	1.447	House, arable, &c.
246	.980	Arable.	290	1.561	Houses, arable, &c.
247	.884	Arable.	291	1.469	Arable, &c.
248	.800	Arable.	292	1.209	Rough heathy pasture.
249	1.443	House and arable.	293	.519	Arable and rough pasture.
250	.252	Houses, stackyards, and waste.	294	.466	Arable and rough pasture.
251	1.140	Arable.	295	.435	Arable.
252	2.454	House, arable, &c.	296	.441	Arable and rough heathy pasture.
253	1.053	House, arable, &c.	297	.278	Arable.
254	.606	Arable.	298	1.595	House, yard, arable, &c.
255	.887	Arable.	299	.241	Arable.
256	.391	Arable.	300	.209	Arable.
257	.571	Arable.	301	.200	Rough heathy pasture.
258	.549	Arable.	302	.921	Rough heathy pasture.
259	.272	Arable.	303	.255	Rough heathy pasture.
260	.171	Arable.			
261	.182	Arable.			
262	.290	Arable.			
263	.272	Arable.			
264	.252	Arable.			
265	.214	Arable.			
266	.190	Arable.			
267	.373	Arable.			
268	.456	Shingle.			
269	.302	Arable.			
270	.255	Arable.			

No. on Plan.	Area in Acres.	Remarks.	No. on Plan.	Area in Acres.	Remarks.
304	·558	Rough heathy pasture.	345	1·900	Arable.
305	1·820	Loch Dubh.	346	·109	House and garden.
306	3·204	Lochan na Beinne.	347	1·669	Island (rough pasture).
307	3·106	Road.	348	·122	Island (rough pasture).
308	1·070	Rough heathy pasture.	349	6·567	Arable.
309	·687	Houses, garden, and arable.	350	7·245	Arable.
310	·838	Rough heathy pasture.	351	·118	House and garden.
311	2·233	Arable.	352	·578	Pasture.
312	4·057	Arable.	353	·928	Houses, garden, and arable.
313	4·302	Arable.	354	·263	House and stackyard.
314	56·855	Rough heathy pasture.	355	6·622	Heathy pasture.
315	21·960	Arable.	356	·755	Pasture.
316	·873	Shingle.	356a	·204	Arable.
317	5·523	Tidal water (Ullapool River).	357	3·599	Rough heathy pasture.
318	·079	Rough pasture (island).	358	·085	House and garden.
319	·363	Rough pasture (island).	359	5·867	Arable and rough pasture.
320	·389	Rough pasture (island).	360	4·937	Arable.
321	4·569	Arable, pasture, and rough pasture.	361	·352	Road.
322	2·815	Arable.	362	·577	Arable.
323	·241	Arable and houses.	363	2·519	Arable and rough pasture.
324	·264	Houses, arable, &c.	364	6·232	House, rough pasture, &c.
325	1·806	Arable.	365	10·756	Arable.
326	2·239	Arable.	366	3·524	Arable.
327	1·849	House and arable.	367	3·652	Arable.
328	1·442	Rough pasture.	368	·816	Road.
329	2·745	Arable.	369	6·182	Arable.
330	·115	Pond.	370	·635	House, pasture, &c.
331	2·866	Shingle and rough pasture.	371	·575	Graveyard.
332	5·807	Arable.	372	·241	Garden and wood.
333	2·438	Arable.	373	·612	Houses and arable.
334	·580	Arable.	374	1·686	Arable, &c.
335	·676	Garden.	375	·917	Arable and rough pasture.
336	·844	Arable.	376	·664	Houses and gardens.
337	·964	Arable.	377	·313	Road.
338	·237	Arable.	378	·669	Garden, &c.
339	3·363	Arable.	379	3·927	Arable.
340	3·618	Arable.	380	7·726	Arable.
341	2·675	Arable.	381	3·375	House and rough pasture.
342	2·804	Arable.	382	·450	Houses and garden.
343	1·312	Road.	383	·746	Pasture.
344	2·325	Arable.	384	10·948	Pasture, &c.
			385	1·509	Shingle.
			386	13·801	House, arable, &c.

No. on Plan.	Area in Acres.	Remarks.	No. on Plan.	Area in Acres.	Remarks.
387	1·641	Arable and trees.	428	1·476	Rough heathy pasture.
388	·170	Arable.			
389	3·472	Arable.	429	2·228	House, arable, and rough heathy pasture.
390	·516	Arable.			
391	·326	Arable.			
392	7·012	Rough pasture.	430	2·873	Rough pasture.
393	·206	House and garden.	431	2·158	Arable.
394	·327	Arable.	432	2·669	Loch nan Cnaimh.
395	·378	Arable.	433	1·052	Loch.
396	·236	Houses, rough pasture, arable, &c.	434	·573	Loch.
			435	1·373	Arable.
397	1·066	Arable and rough pasture.	436	2·503	Wood.
			437	·515	Arable.
398	·307	Arable.	438	·987	Arable.
399	·402	House, wood, &c.	439	·503	Pasture.
400	·735	Arable and rough pasture.	440	·114	Pasture.
			441	·382	Houses, gardens, &c.
401	·778	Arable, &c.	442	1·052	Arable.
402	·985	Arable, &c.	443	1·339	Arable.
403	·408	Wood, &c.	444	4·190	Road.
404	·690	Arable, &c.	445	1·412	Wood, &c.
405	1·300	Wood and rough pasture.	446	·463	Arable and wood.
			447	1·040	Wood.
406	·568	House, arable, &c.	448	1·600	House and arable.
407	·485	House and arable.	449	·579	Arable and wood.
408	·150	House and arable.	450	·622	Arable.
409	1·238	Rough pasture, &c.	451	1·271	Arable.
410	·753	Arable.	452	·125	House and arable.
411	·818	Rough pasture, &c.	453	1·986	Arable, wood, &c.
412	2·192	House, garden, and arable.	454	2·483	Arable, rough pasture, &c.
413	1·507	House, arable, &c.	454a	2·640	Rough pasture, &c.
414	1·706	Arable, house, and rough pasture.	455	·343	Arable.
			456	1·943	Road.
415	1·681	Houses and rough pasture.	457	·668	Arable.
			458	1·410	Arable and rough heathy pasture.
416	·498	Road.			
417	1·207	Arable.	459	1·412	Pasture.
418	1·030	House, arable, &c.	460	2·888	Pasture.
419	1·099	Arable, &c.	461	8·723	Pasture.
420	1·635	Arable and stackyard.	462	·217	Arable.
421	1·739	House, arable, and rough pasture.	463	12·652	House, pasture, &c.
			464	5·024	Pasture.
422	·147	Road.	465	5·018	Pasture.
423	1·156	Arable and rough pasture.	466	111·207	Rough heathy pasture, &c.
424	1·107	Arable.	467	2·040	Pasture.
425	·239	Houses, waste, garden, &c.	468	17·128	Wood, &c.
426	2·683	House, arable, &c.		1134·511	
427	·550	Rough pasture.			

No. on Plan.	Area in Acres.	Remarks.	No. on Plan.	Area in Acres.	Remarks.
RECAPITULATION.					
1101·364	Land.		42·571	Loch Call an Uigean.	
18·191	Roads.		9·564	Loch na Dàlach.	
9·433	Water.		44·712	Loch Uidh Tarruin-geach.	
5·523	Tidal water.		1325·693	Loch Skinaskink.	
1134·511	Area of the num-bered portion of the Parish in the County of Cromarty (Detached, No. 10).		126·064	Loch na Doire Seirbhe.	
			30·296	Na Tri Lochan.	
			6·568	Uidh Fhearna.	
			6·282	Lochan na Claise.	
			51·867	Loch a' Mhiotailt.	
			15·328	Loch na Claise.	
			294·914	Loch Veyatie.	
			28·138	Loch na Béiste.	
			7·352	Loch a' Chaoruinn.	
			25·336	Loch Camas an Fhéidh.	
			14·738	Loch a' Mheallain.	
			109·194	Loch Raa.	
			12·026	Loch na Creige Duibhe.	
102192·558	Moorland, &c.		135·341	Loch Bhattachan.	
31·238	Village of Ullapool.		5·942	Lochan Dubh.	
704·109	Foreshore.		8·494	Lochan Leacach.	
21·089	Ullapool River.		5·550	Lochan Fada.	
2·025	Tidal water (River Kirkaig).		4·800	Lochan Ballach.	
31·600	Tidal water (River Kanaird).		52·384	Loch Bada na h-Achlaise.	
36·761	Lochan Sgeireach.		649·731	Loch Bad a' Ghaill.	
10·348	Loch na Ploytach.		794·836	Loch Lurgain.	
8·904	Loch Airidh Blàir.		21·642	Lochan Dearg.	
73·814	Loch na Totaig.		16·470	Lochan Dearg.	
9·974	Lochan Airidh Chal- luim.		33·812	Loch Lòn na h-Uamha.	
14·488	Clar Loch Beag.		191·126	Lochan Gainmheich.	
22·856	Clar Loch Mòr.		7·602	Clar Loch Beag.	
6·300	Loch Fuarain Ghil.		21·527	Clar Loch Mòr.	
15·612	Loch of Reiff.		7·057	Feur-loch.	
5·129	Loch Airidh Gille- Pheadair.		9·028	Lochan Fada.	
9·404	Loch a' Chaoruinn.		10·082	Lochan Dearg a' Chùil Mhòir.	
10·582	Ruadh Loch.		5·800	Loch an Laoigh.	
6·904	Dubh Lochan.		8·895	Lochan Fhionnlaidh.	
412·316	Loch Owskeich.		41·002	Lochan Fàsaidh.	
8·886	Loch Garvie.		23·338	Loch nan Ealachan.	
17·022	Loch Rudha na Brèige.		12·240	Loch Braigh nan Allt.	
7·138	Lochan Salainn.		55·008	Lochan Tuath.	
12·668	Loch a' Choin.		26·870	Loch Eadar dha Bheinn.	
14·632	Loch na Darubh.		6·996	Loch Slac a' Bhuilg Mòr.	
9·118	Lochan Fada.		35·666	Lochanan Dubha.	
30·599	Loch a' Chapuill.		9·422	Loch a' Chlaiginn.	
84·232	Fionn Loch.		10·436	Loch Beinn' Deirg.	
62·198	Loch a' Ghille.		42·234	Loch na Maoile.	
71·548	Loch na Mòine Mòire.				
UNNUMBERED.—Principally on Six-Inch Scale.					

No. on Plan.	Area in Acres.	Remarks.	No. on Plan.	Area in Acres.	Remarks.
	28.316	Loch Bad na h-Achlaise.		4.764	Foreshore of Eilean Mòr.
	12.409	Loch Cnoc a' Choilich.		8.975	Eilean Mòineseach (island).
	9.206	Loch Bad nan Calman.		2.318	Foreshore of Eilean Mòineseach.
	52.046	River Kanaird.		4.568	Eilean Glas Loch Polly (island).
	7.404	Loch Cùl Dromannan.		2.890	Foreshore of Eilean Glas Loch Polly.
	5.478	Loch Uisge Thòmais.		81.432	Eilean Mullagrach (island).
	6.656	Loch na Cìche.		4.282	Foreshore of Eilean Mullagrach.
	54.454	Loch a' Chroisg.		344.300	Isle Ristol.
	7.958	Lochanan nan Coirein.		2.374	Water in Isle Ristol.
	23.550	Lochanan nan Sàilean Beaga.		42.126	Foreshore of Isle Ristol.
	5.138	Lochan Sgreadach.		62.360	Glas-leac Mòr (island).
	40.795	Lochanan nan Sàilean Mora.		5.408	Foreshore of Glas-leac Mòr.
	9.769	Loch na Sail.		18.752	Eilean Cuir (island).
	137.528	Clar Lochan.		3.926	Foreshore of Eilean Cuir.
	37.754	Loch Dubh.		4.336	Eilean Choinaid (island).
	20.451	Loch Òb an Lochain.		1.464	Foreshore of Eilean Choinaid.
	332.506	Loch Achall.		15.051	Eilean Fada Beag, &c. (three islands).
	7.422	Feur Lochanan.		11.508	Foreshore of Eilean Fada Beag, &c.
	5.845	Lochan Sgeireach.		9.636	Eilean na Saille (island).
	11.035	Loch a' Choire Bhuig.		2.694	Foreshore of Eilean na Saille.
	6.932	Lochan Dubh.		6.692	Eilean a' Bhuic (island).
	16.808	Lochanan an Ullt Mhòir.		1.606	Foreshore of Eilean a' Bhuic.
	11.508	Lochanan Cùl Beinn Dònuill.		46.854	Eilean Fada Mòr (island).
	11.848	Lochanan Aodann Beinn Dònuill.		10.438	Foreshore of Eilean Fada Mòr.
	65.534	Rhidorroch River.		205.738	Tanera Beg (island).
	8.048	Loch a' Choire Duibh.		4.514	Foreshore of Tanera Beg.
	11.704	Lochan Beinn Dhomhnuill.		11.240	Meall Garbh (island).
	7.557	Lochan a' Choire Bhuidhe.		2.178	Foreshore of Meall Garbh.
	33.668	Lochan an Eilean.		3.248	Eilean Mòr (island).
	172.640	Lochan Daimh.			
	8.440	Lochan Allt Leacaich.			
	463.079	Water collectively.			
	749.171	Tanera More (island).			
	13.972	Water collectively in Tanera More.			
	38.187	Foreshore of Tanera More.			
	2.106	Eilean Glas (island).			
	1.784	Foreshore of Eilean Glas.			
	11.062	Fraochlan (island).			
	2.712	Foreshore of Fraochlan.			
	55.471	Eilean Mòr (island).			

No. on Plan.	Area in Acres.	Remarks.	No. on Plan.	Area in Acres.	Remarks.
	1·606	Foreshore of Eilean Mòr.	GENERAL RECAPITULATION.		
	26·980	Glas-leac Beag (island).			
	4·854	Foreshore of Glas-leac Beag.			
	275·484	Priest Island.			
	16·898	Water in Priest Island.			
	8·422	Foreshore of Priest Island.			
	23·696	Bottle Island.			
	2·498	Foreshore of Bottle Island.			
	18·896	Càrn Iar (island).			
	20·786	Càrn Deas (island).			
	4·408	Foreshore of Càrn Iar.	106035·870	Land.	Area of all that part of the Parish of Lochbroom, in the County of Cromarty (Detached, No. 10).
	2·856	Foreshore of Càrn Deas.	18·191	Roads.	
	117·954	Eilean Dubh (island).	7063·588	Water.	
	4·658	Foreshore of Eilean Dubh.	39·148	Tidal water.	
	164·461	Horse Island.	904·271	Foreshore.	
	9·670	Foreshore of Horse Island.	114061·068		
	10·438	Càrn nan Sgeir (island).	COUNTY OF CROMARTY (DETACHED, No. 13).		
	6·183	Foreshore of Càrn nan Sgeir.			
	28·237	Meall nan Gabhar (island).			
	2·518	Foreshore of Meall nan Gabhar.			
	382·786	Isle Martin.			
	·929	Water in Isle Martin.			
	9·690	Foreshore of Isle Martin.			
	112926·557	Area unnumbered.			
	1134·511	Area numbered.			
	114061·068	Area of the part of the Parish of Lochbroom, in the County of Cromarty (Detached, No. 10).			
			COUNTY OF CROMARTY (DETACHED, No. 13).		
			COUNTY OF CROMARTY (DETACHED, No. 14).		
			COUNTY OF CROMARTY (DETACHED, No. 13).		
			COUNTY OF CROMARTY (DETACHED, No. 14).		
			COUNTY OF CROMARTY (DETACHED, No. 14).		
			COUNTY OF CROMARTY (DETACHED, No. 14).		
			COUNTY OF CROMARTY (DETACHED, No. 14).		
			COUNTY OF CROMARTY (DETACHED, No. 14).		
			COUNTY OF CROMARTY (DETACHED, No. 14).		
			COUNTY OF CROMARTY (DETACHED, No. 14).		
			COUNTY OF CROMARTY (DETACHED, No. 14).		
			COUNTY OF CROMARTY (DETACHED, No. 14).		
			COUNTY OF CROMARTY (DETACHED, No. 14).		
			COUNTY OF CROMARTY (DETACHED, No. 14).		
			COUNTY OF CROMARTY (DETACHED, No. 14).		
			COUNTY OF CROMARTY (DETACHED, No. 14).		
			COUNTY OF CROMARTY (DETACHED, No. 14).		
			COUNTY OF CROMARTY (DETACHED, No. 14).		
			COUNTY OF CROMARTY (DETACHED, No. 14).		
			COUNTY OF CROMARTY (DETACHED, No. 14).		
			COUNTY OF CROMARTY (DETACHED, No. 14).		
			COUNTY OF CROMARTY (DETACHED, No. 14).		
			COUNTY OF CROMARTY (DETACHED, No. 14).		
			COUNTY OF CROMARTY (DETACHED, No. 14).		
			COUNTY OF CROMARTY (DETACHED, No. 14).		
			COUNTY OF CROMARTY (DETACHED, No. 14).		
			COUNTY OF CROMARTY (DETACHED, No. 14).		
			COUNTY OF CROMARTY (DETACHED, No. 14).		
			COUNTY OF CROMARTY (DETACHED, No. 14).		
			COUNTY OF CROMARTY (DETACHED, No. 14).		
			COUNTY OF CROMARTY (DETACHED, No. 14).		
			COUNTY OF CROMARTY (DETACHED, No. 14).		
			COUNTY OF CROMARTY (DETACHED, No. 14).		
			COUNTY OF CROMARTY (DETACHED, No. 14).		
			COUNTY OF CROMARTY (DETACHED, No. 14).		
			COUNTY OF CROMARTY (DETACHED, No. 14).		
			COUNTY OF CROMARTY (DETACHED, No. 14).		
			COUNTY OF CROMARTY (DETACHED, No. 14).		
			COUNTY OF CROMARTY (DETACHED, No. 14).		
			COUNTY OF CROMARTY (DETACHED, No. 14).		
			COUNTY OF CROMARTY (DETACHED, No. 14).		
			COUNTY OF CROMARTY (DETACHED, No. 14).		
			COUNTY OF CROMARTY (DETACHED, No. 14).		
			COUNTY OF CROMARTY (DETACHED, No. 14).		
			COUNTY OF CROMARTY (DETACHED, No. 14).		
			COUNTY OF CROMARTY (DETACHED, No. 14).		
			COUNTY OF CROMARTY (DETACHED, No. 14).		
			COUNTY OF CROMARTY (DETACHED, No. 14).		
			COUNTY OF CROMARTY (DETACHED, No. 14).		
			COUNTY OF CROMARTY (DETACHED, No. 14).		
			COUNTY OF CROMARTY (DETACHED, No. 14).		
			COUNTY OF CROMARTY (DETACHED, No. 14).		
			COUNTY OF CROMARTY (DETACHED, No. 14).		
			COUNTY OF CROMARTY (DETACHED, No. 14).		
			COUNTY OF CROMARTY (DETACHED, No. 14).		
			COUNTY OF CROMARTY (DETACHED, No. 14).		
			COUNTY OF CROMARTY (DETACHED, No. 14).		
			COUNTY OF CROMARTY (DETACHED, No. 14).		
			COUNTY OF CROMARTY (DETACHED, No. 14).		

No. on Plan.	Area in Acres.	Remarks.	No. on Plan.	Area in Acres.	Remarks.
RECAPITULATION.			8	·061	Arable.
1808·107	Land.		9	6·374	Rough heathy pasture, &c.
44·018	Water.		10	5·752	Arable.
18·463	Foreshore.		11	58·214	Pasture, &c.
1870·588	Area of the part of the Parish of Lochbroom in the County of Cromarty (Detached, No. 14).		12	26·856	Arable and waste.
			13	1·211	Rough heathy pasture.
			14	25·303	Arable, rough pasture, &c.
			15	2·383	Road.
			16	9·150	Arable.
			17	·923	Road.
			18	17·371	Arable and waste.
			19	·169	Burial ground.
			20	31·988	Arable, rough pasture, and wood.
			21	1·518	Wood.
			22	·684	Garden, &c.
			23	1·689	Garden, wood, &c.
			24	2·171	House, wood, pasture, &c.
			25	·021	Pasture, &c.
			26	·031	Pasture.
			27	3·415	Arable, &c.
			28	4·633	Wood, &c.
			29	18·032	Pasture, trees, &c.
			30	7·618	Rough heathy pasture, trees, &c.
			31	4·563	Arable, trees, &c.
			32	·052	Arable.
			33	9·549	Pasture.
				248·079	
COUNTY OF CROMARTY (DETACHED, No. 14A).			RECAPITULATION.		
2386·881	Moorland, &c.		239·050	Land.	
11·794	Loch na h-Uidhe.		3·306	Roads.	
2·596	Water collectively.		1·216	Water.	
56·044	Foreshore.		4·507	Tidal water.	
2457·315			248·079	Area of the numbered portion of the Parish of Lochbroom in the County of Cromarty (Detached, No. 15).	
RECAPITULATION.			COUNTY OF CROMARTY (DETACHED, No. 15).		
2386·881	Land.		1	1·939	Tidal water.
14·390	Water.		2	2·568	Tidal water.
56·044	Foreshore.		3	·222	Houses, yard, garden, &c.
2457·315	Area of the part of the Parish of Lochbroom in the County of Cromarty (Detached, No. 14A).		4	·350	Rough pasture, &c.
			5	1·216	Mill dam.
			6	·690	Houses, waste, &c.
			7	1·363	Stackyard, &c.

No. on Plan.	Area in Acres.	Remarks.	No. on Plan.	Area in Acres.	Remarks.
UNNUMBERED.—Principally on 6-inch Scale.			RECAPITULATION.		
8699·728		Moorland, &c.	1168·772		Land.
16·820		Strathbeg River.	106·160		Water.
6·602		Loch nam Badan Boga.	1274·932		Area of the part of the Parish of Lochbroom in the County of Cromarty (Detached, No. 16).
8·940		Loch na h-Airbhe.			
1·178		Water collectively.			
5·282		Tidal water (Strathbeg River).			
164·313		Foreshore.			
8902·863		Area unnumbered.	COUNTY OF CROMARTY (DETACHED, No. 17).		
248·079		Area numbered.	UNNUMBERED.—On 6-inch Scale.		
9150·942		Area of the part of the Parish of Lochbroom in the County of Cromarty (Detached, No. 15).	361·769		Moorland, &c.
			361·769		Area of the part of the Parish of Lochbroom in the County of Cromarty (Detached, No. 17).
GENERAL RECAPITULATION.			COUNTY OF CROMARTY (DETACHED, No. 18).		
8938·778		Land.	1	·072	Lochan Dubh (part of).
3·306		Roads.	2	·440	Lochan Sgeireach.
34·756		Water.	3	5·638	Waste, rough pasture, &c.
9·789		Tidal water.	4	16·589	Arable.
164·313		Foreshore.	5	15·209	Arable.
9150·942		Area of all that part of the Parish of Lochbroom in the County of Cromarty (Detached, No. 15).	6	17·392	Arable.
			7	·860	Road.
			8	16·157	Arable.
			9	27·308	Arable.
			10	·365	Road.
			11	·779	Road.
			12	·356	Road.
			13	1·707	Arable.
			14	·524	Road.
			15	20·801	Arable, &c.
			16	·418	Garden.
			17	1·376	Houses, garden, ornamental ground, &c.
			18	·228	Wood.
COUNTY OF CROMARTY (DETACHED, No. 16).					
UNNUMBERED.—On 6-inch Scale.					
1168·772		Moorland, &c.			
103·680		Loch Mòr Bad an Ducharaich.			
2·480		Water collectively.			
1274·932					

No. on Plan.	Area in Acres.	Remarks.	No. on Plan.	Area in Acres.	Remarks.																						
19	·843	Houses, yards, &c.	<div>RECAPITULATION.</div> <table><tr><td>328·740</td><td>Land.</td></tr><tr><td>3·807</td><td>Roads.</td></tr><tr><td>1·714</td><td>Water.</td></tr><tr><td>334·261</td><td>Area of the numbered portion of the Parish of Lochbroom in the County of Cromarty (Detached, No. 18).</td></tr></table>			328·740	Land.	3·807	Roads.	1·714	Water.	334·261	Area of the numbered portion of the Parish of Lochbroom in the County of Cromarty (Detached, No. 18).														
328·740	Land.																										
3·807	Roads.																										
1·714	Water.																										
334·261	Area of the numbered portion of the Parish of Lochbroom in the County of Cromarty (Detached, No. 18).																										
20	·493	Stackyard.																									
21	1·672	Arable, &c.																									
22	·211	Pasture and trees.																									
23	·170	Pond.																									
24	16·984	Arable.																									
25	4·804	Houses, rough pasture, gardens, &c.																									
26	10·650	House and arable.																									
27	·686	Arable.																									
28	·777	Pasture and trees.																									
29	21·733	Arable.																									
30	1·259	Pasture and trees.																									
31	1·636	Wood.																									
32	7·861	Arable.																									
33	4·169	Arable.																									
34	·747	Rough pasture.																									
35	·542	Allt Achlunachain.																									
36	21·666	Arable, &c.																									
37	·465	Road.																									
38	16·142	Arable, &c.																									
39	7·879	Arable, &c.																									
40	·458	Road.																									
41	8·580	Arable, pasture, and trees.	<div>UNNUMBERED.—Principally on 6-inch Scale.</div> <table><tr><td>10609·979</td><td>Moorland, &c.</td></tr><tr><td>19·507</td><td>River Broom.</td></tr><tr><td>6·594</td><td>Lochain Seilich.</td></tr><tr><td>9·278</td><td>Loch an Airceil.</td></tr><tr><td>19·538</td><td>Loch nan Eun.</td></tr><tr><td>13·400</td><td>Loch an t-Sithein.</td></tr><tr><td>8·334</td><td>Lochain Coir' an Eich Ghlais.</td></tr><tr><td>43·375</td><td>Water collectively.</td></tr><tr><td>10730·005</td><td>Area unnumbered.</td></tr><tr><td>334·261</td><td>Area numbered.</td></tr><tr><td>11064·266</td><td>Area of the part of the Parish of Lochbroom in the County of Cromarty (Detached, No. 18).</td></tr></table>			10609·979	Moorland, &c.	19·507	River Broom.	6·594	Lochain Seilich.	9·278	Loch an Airceil.	19·538	Loch nan Eun.	13·400	Loch an t-Sithein.	8·334	Lochain Coir' an Eich Ghlais.	43·375	Water collectively.	10730·005	Area unnumbered.	334·261	Area numbered.	11064·266	Area of the part of the Parish of Lochbroom in the County of Cromarty (Detached, No. 18).
10609·979	Moorland, &c.																										
19·507	River Broom.																										
6·594	Lochain Seilich.																										
9·278	Loch an Airceil.																										
19·538	Loch nan Eun.																										
13·400	Loch an t-Sithein.																										
8·334	Lochain Coir' an Eich Ghlais.																										
43·375	Water collectively.																										
10730·005	Area unnumbered.																										
334·261	Area numbered.																										
11064·266	Area of the part of the Parish of Lochbroom in the County of Cromarty (Detached, No. 18).																										
42	3·523	Wood.																									
43	8·905	Arable, &c.																									
44	11·984	Arable, &c.																									
45	·119	House and sheepfold.																									
46	·490	Allt a' Gharbhain.																									
47	2·658	Arable, &c.																									
48	2·942	Pasture and trees.																									
49	7·820	Pasture and trees.																									
50	·335	Wood.																									
51	·254	Rough pasture (island).																									
52	33·330	Wood, &c.																									
53	·541	Rough pasture, &c.																									
54	·194	Rough pasture and trees (island).																									
55	4·520	Pasture, shingle, &c.																									
334·261																											

No. on Plan.	Area in Acres.	Remarks.	No. on Plan.	Area in Acres.	Remarks.
GENERAL RECAPITULATION.			COUNTY OF CROMARTY (DETACHED, No. 20).		
10938·719		Land.	UNNUMBERED.—On 6-inch Scale.		
3·807		Roads.	1361·269		Moorland, &c.
121·740		Water.	46·692		Loch a' Bhraoin.
11064·266		Area of all that part of the Parish of Lochbroom, in the County of Cromarty (Detached, No. 18).	1407·961		Area of the part of the Parish of Lochbroom, in the County of Cromarty (Detached, No. 20).

RECAPITULATION FOR THE PARISH.

252417·906	Land.
50·624	Roads.
10425·860	Water.
1832·029	Foreshore.
69·280	Tidal water.
264795·699	Total area of the Parish of Lochbroom, in the Counties of Ross and Cromarty (Detached Nos. 10, 13, 14, 14A, 15, 16, 17, 18, 20).

INDEX TO PLACES

IN THE

P A R I S H O F L O C H B R O O M.

COUNTIES OF ROSS AND CROMARTY (DET. NOS. 10, 15, AND 18).

Name of Place.	No. of Sheet.		Name of Place.	No. of Sheet.	
	6-inch scale.	25·344 in. scale.		6-inch scale.	25·344 in. scale.
A' Cheapach -	XXXV.	3	Baden Bay -	III. A	12
Abhuinn Cuileig -	XLVIII.	8	Badenscallie -	III.	13
Abhuinn Droma -	XLIX.	5	Badenscallie Burn	"	"
Achadh nan Sean' Innsean -	XLVIII.	8	Balblair -	XXXV.	4
Achiltibuie -	{ III. A	12	Beinn Eilideach -	XXII.	2
Achindrean -	{ III.	9	Beinn Giubhais -	XIV.	9
Achindrean Bridge	XXXV.	16	Beul-ath nan Sac -	XXXV.	11
Achindrean Pool -	"	"	Blar -	III. A	12
Achlochan -	III.	13	Blàr an t-Srathain	XIII.	"
Achlunachan -	XXXV.	7	Blàr na Creige	"	"
Aird of Coigach -	{ III. A	12, 16	Duibhe -	XLIX.	5
Airidh Gharbh -	{ III.	9, 13	Braemore -	XLVIII.	4
Allt Achlunachan -	XXXV.	11	Braemore Forest -	"	"
Allt Bad a' Chotair	"	7	Braes of Ullapool -	XIV.	14
Allt Briste -	III.	9			
Allt Coire na Moine	XXXV.	16	Cadha nam Fiadh	XXXV.	3
Allt Creag a' Bhot-hain -	"	8	Caledonian Bank -	"	"
Allt Creagan Bu-raige -	XXII.	2	Caledonian Inn -	"	"
Allt Creagan a' Mhuilinn -	XIV.	14	Camas an Daimh -	XXII.	2
Allt Cùil an Droighinn -	XLVIII.	4	Camas na Marai-chean -	III. A	16
Allt Doir' a' Mhuillir	XXXV.	16	Carr Poll a' Chlia-bhain -	XIV.	9
Allt Feith na Meinne	XLIX.	5	Church -	XXXV.	7
Allt Glac Odhar -	III.	13	Church -	XIV.	13
Allt Glac Rainich -	XXXV.	12	Cnoc Mòr -	III.	9
An Losaid -	XIV.	9	Cnoc na Croiche -	III. A	16
Argyll Street -	XXXV.	4	Cnoc na Croiche -	XIV.	13
Arthur's Pool -	XIV.	13	Cnoc na Moine -	XIII.	12
Auchtascailt -	XLVIII.	4	Coille a' Choire -	XXII.	2
Bad a' Chotair -	XXI.	16	Corry -	"	"
	III.	9	Corry Bridge -	"	"
			Corry Point -	"	"
			Creag Ruadh -	III. A	12
			Creag a' Bhothain	XIV.	14
			Creag a' Phuind -	III.	9

INDEX TO PLACES.

19

Name of Place.	No. of Sheet.		Name of Place.	No. of Sheet.	
	6-inch scale.	25° 344 in. scale.		6-inch scale.	25° 344 in. scale.
Creag nan Cudai-gean - -	XIV.	14	Inverlael Lodge -	XXXV.	"
Creag nan Soithichean - -	XXI.	16	Keppoch - -	XXI.	16
Creagan Breaca -	XIV.	13	Leckmelm Wood -	XXII.	2
Creagan Dubha -	"	9	Loch Broom -	XXXV.	3
Creagan Mora -	"	"	Loch Dubh - -	XIV.	9
Croftown - -	XXXV.	7	Loch Poll an Dùnain	III.	13
Custom House			Loch nan Cnaimh -	XIV.	14
Street - -	XIV.	13	Lochan Sgeireach -	III.	9
			Lochan na Beinne -	XIV.	"
Drochaid Alltan a' Ghamhainn -	"	"	Luib Mòra - -	XIII.	12
Druim Fuar-bheinn	III.	9	Luib na Mòr-choille	XIV.	9
Druim na Morchoille - -	XIV.	"			
Dundonnell Forest	XXI.	16	Manse - -	XXXV.	7
Dundonnell Inn -	"	"	Manse - -	XIV.	13
Dundonnell Lodge	"	"	Maol Calaisceig -	"	14
			Market Street -	"	13
Fasagrianach -	XLVIII.	4	Meall Mòr - -	"	9
Free Church -	III. A	12	Meall Mòr - -	"	14
Free Church -	XIV.	13	Mill of Ullapool -	"	13
F. C. Manse -	III. A	12	Mill Street - -	"	"
F. C. Manse -	XIV.	13	Moine Tomach -	III. A	12
F. C. School -	"	"	Mol a' Bhlàir -	"	"
Free Church School	III.	"	Morefield - -	XIV.	9
			Morefield Cottage -	"	13
Gadcaisceig - -	XIV.	14	Moss of Ullapool -	"	9
Garvan - -	XXXV.	12			
Geodha na Caorach			Pairc Mhòr - -	"	14
Glaise - -	III. A	"	Polglas - -	III.	13
Glac Càrnach -	III.	9	Poll a' Chadha -	XIV.	"
Glac Mhòr -	XIV.	14	Poll a' Chliabhain -	"	9
Glac Rainich -	"	9	Poorhouse - -	"	13
Glac Scap - -	"	14	Port Alltan Ristol	III. A	12
Glac an Eich Bhàin	III. A	12	Port Mhaire -	"	16
Glac na Croiche -	XIV.	13	Port a' Bheanna-chaidh - -	XIV.	13
Glac nan Sgeulach	"	"	Port an Tighe-Mòir	XXI.	16
Glackour - -	XXXV.	12			
Gob an t-Sheid -	XIV.	13	River Lael - -	XXXV.	4
Grey House -	XXXV.	3	Rudha Dubh - -	III. A	16
			Rudha Dùnan -	"	"
Hill Cottage -	XIV.	13	Rudha Mòr - -	XIV.	13
Horse Sound -	III.	"	Rudhan na Buaile -	III. A	12
Inverbroom - -	XXXV.	7	Site of Caisteal		
Inverbroom Bridge	"	8	Mhic Cnecail -	XIV.	
Inverbroom Lodge	"	12	Sgeir Dhubh na		13
Inverlael - -	"	3	Roinne Mòire -	"	"

INDEX TO PLACES.

Name of Place.	No. of Sheet.		Name of Place.	No. of Sheet.	
	6-inch scale.	25·344 in. scale.		6-inch scale.	25·344 in. scale.
Sgeir Dhughail -	III. A	16	The Minch -	{ III. A	12, 16
Sgeir a' Mhuilinn -	"	12		III.	13
Sgeir na h-Airidhe	"	"	Torranacosh -	XIV.	14
Sron a' Bhuic -	XIII.	"	Torran na Coise -	"	"
Sruth Lagaidh -	XXII.	2	Uamh Dhubh -	"	13
Strath Beg -	XXI.	16	Ullapool -	"	"
Strathbeg River -	"	"	Ullapool Bridge -	"	9
Strath More -	XXXV.	12	Ullapool Point -	"	13
Strone Nea -	"	8	Ullapool River -	"	9
Suibeg -	"	7			
Tanera More -	III. A	16	West Terrace -	XIV.	13
			Wood Pool -	XXXV.	16

LONDON:

Printed by GEORGE E. EYRE and WILLIAM SPOTTISWOODE,
 Printers to the Queen's most Excellent Majesty.
 For Her Majesty's Stationery Office.

ORDNANCE SURVEY OF SCOTLAND.

BOOK OF REFERENCE TO THE PLAN

OF PART OF THE

PARISH OF LOCHGOILHEAD,

IN THE

COUNTY OF ARGYLL,

CONTAINING 30748·280 ACRES.

COLONEL SIR HENRY JAMES, R.E., F.R.S., M.R.I.A., F.G.S., &c.,
SUPERINTENDENT OF THE SURVEY.



LONDON:

PRINTED BY GEORGE E. EYRE AND WILLIAM SPOTTISWOODE,
PRINTERS TO THE QUEEN'S MOST EXCELLENT MAJESTY.
FOR HER MAJESTY'S STATIONERY OFFICE.

1868.

Price One Shilling.

ORDNANCE SURVEY OF SCOTLAND.

BOOK OF REFERENCE TO THE PLAN

OF THE

PARTIAL OF LOCHGOWRIE.

IN

THE

OF THE

OF THE

[7142-50-7/68.]



LONDON:

PRINTED BY

THE

OF THE

1868

THE

he
ly
te

ch

n

n-
ble
he

les

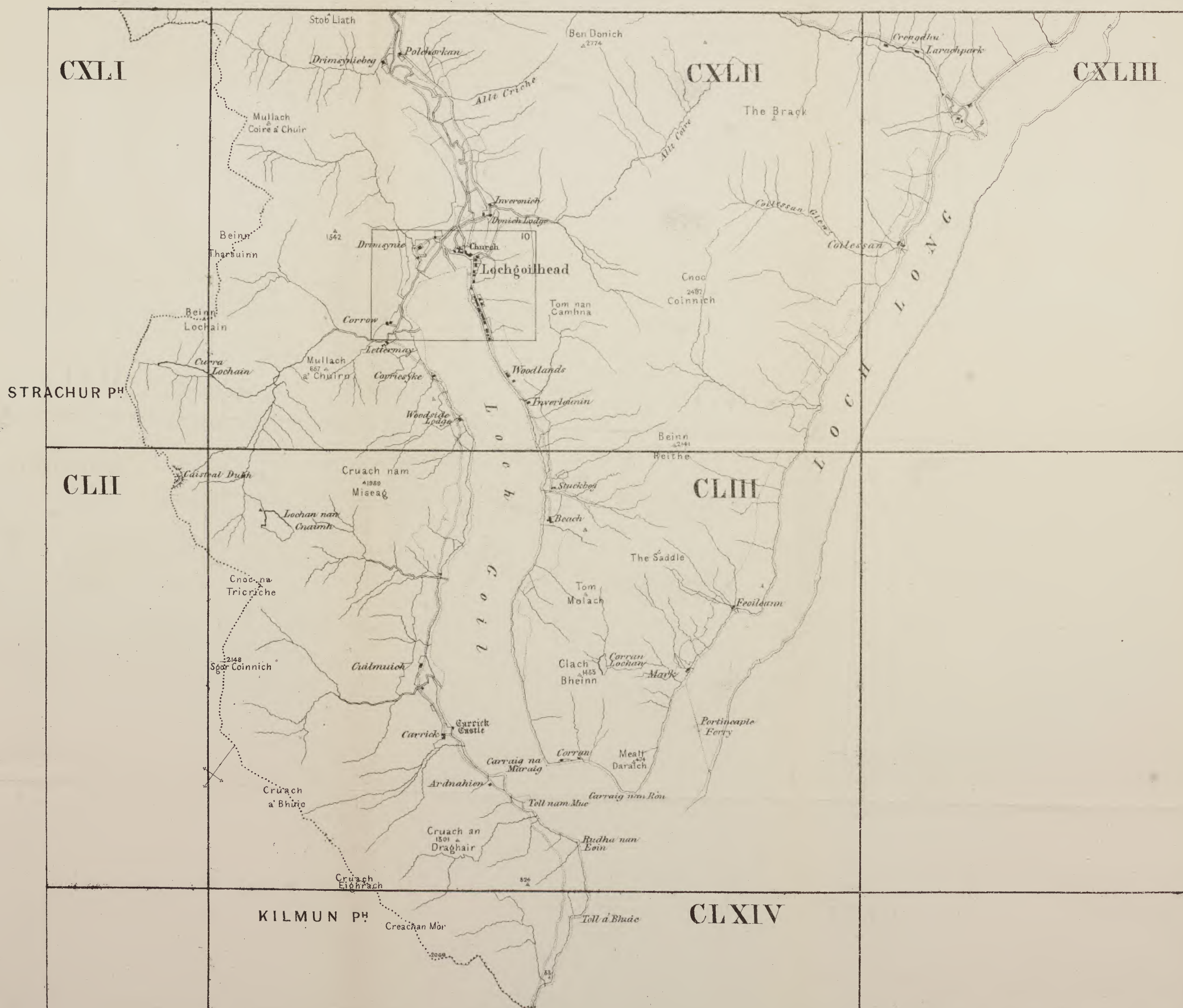
W
T
T

nt

F.
C.
W.
ef.
S.

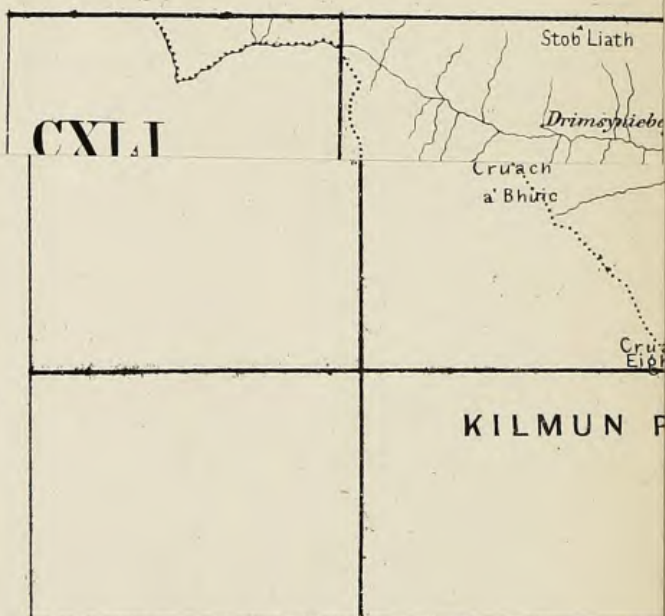
the

Scale of this Index One Inch to a Mile.



Published in 1 Sheet at 2/6^s, with 1 Book of Areas at 1/-

Publis



Publ

EXPLANATORY REMARKS.

The scale of the Parish Plans is the 1-2500th of the actual length on the ground, and is equal to 25·344 inches to a mile, which is very approximately equal to one square inch to one acre, the square of 1·0018 inch being equal to one acre.

The length of each sheet is 1½ miles, and the width 1 mile, the area of each sheet is therefore 960 acres.

Each enclosure has a reference number to the area which is given in this Book.

The Braces (f) on the plans are to indicate that the spaces so braced are included under the same reference number.

The Altitudes in feet above the Mean Level of the Sea are written thus—31·4.

The Scale of the Plans of the County is 6 inches to a mile, and each sheet contains the same area as 16 sheets of the Parish Plans. There is therefore a double reference number to each sheet, as VI. 9., the Roman Numerals referring to the County Plans, the Arabic Figures to the Parish Plans.

The following are the characters employed on the Ordnance Plans on the Scales of 1-2500, and 6 inches to a mile :—

County Names	Ⓒ	Hundreds or Wards	W
Parishes	P	Townships	T
Extra Parochial.....	E	Division of Townships	T

Antiquities	<div style="display: inline-block; vertical-align: middle;"> ROMAN Druidical or Saxon Norman or Subsequent </div>
-------------------	-------------------------------------------------------------------------------------------------------------------------------------------------------------------

The descriptions of the boundaries are shown by the following initials :—

Centre of Stream	C.S.	Centre of Fence	C.F.
Centre of Road	C.R.	Top of Cop	T.C.
Side of Stream or Drain ...	S.S. or S.D.	Centre of Wall	C.W.
Root of Hedge	R.H.	Defaced	Def.
Face of Wall	F.W.	Track of Stream.....	T.S.
Undefined.....			Und.

Where a change occurs in the boundaries, the symbol [o—o] is used to show the part at which the change takes place.

N.B.—To convert Decimal Fractions of an Acre into Roods and Perches, multiply the decimal first by 4 and then by 40, preserving the same number of decimals in the product.

Examples—

Acres.
633·357
4
—
1·428
40
—

Acres.
527·013
4
—
·052
40
—

A. R. P.
633 1 17

17·120

A. R. P.
527 0 2

2·080

TABLE

FOR CONVERTING DECIMAL PARTS OF AN ACRE INTO ROODS AND PERCHES.

Perch.	0 Rood.	1 Rood.	2 Roods.	3 Roods.	Perch.	0 Rood.	1 Rood.	2 Roods.	3 Roods.
0	·000	·250	·500	·750	21	·131	·381	·631	·881
1	·006	·256	·506	·756	22	·137	·387	·637	·887
2	·012	·262	·512	·762	23	·144	·394	·644	·894
3	·019	·269	·519	·769	24	·150	·400	·650	·900
4	·025	·275	·525	·775	25	·156	·406	·656	·906
5	·031	·281	·531	·781	26	·162	·412	·662	·912
6	·037	·287	·537	·787	27	·169	·419	·669	·919
7	·044	·294	·544	·794	28	·175	·425	·675	·925
8	·050	·300	·550	·800	29	·181	·431	·681	·931
9	·056	·306	·556	·806	30	·187	·437	·687	·937
10	·062	·312	·562	·812	31	·194	·444	·694	·944
11	·069	·319	·569	·819	32	·200	·450	·700	·950
12	·075	·325	·575	·825	33	·206	·456	·706	·956
13	·081	·331	·581	·831	34	·212	·462	·712	·962
14	·087	·337	·587	·837	35	·219	·469	·719	·969
15	·094	·344	·594	·844	36	·225	·475	·725	·975
16	·100	·350	·600	·850	37	·231	·481	·731	·981
17	·106	·356	·606	·856	38	·237	·487	·737	·987
18	·112	·362	·612	·862	39	·244	·494	·744	·994
19	·119	·369	·619	·869	40	·250	·500	·750	1·000
20	·125	·375	·625	·875					

PARISH OF LOCHGOILHEAD

(PART OF),


IN THE

COUNTY OF ARGYLL.

No. on Plan.	Area in Acres.	Remarks.	No. on Plan.	Area in Acres.	Remarks.
1	32·189	Wood.	44	2·790	Public road.
2	·546	Offices.	45	316·415	Foreshore.
3	·498	Wood.	46	·107	Quay (private).
4	1·509	Garden.	47	2·847	Public road.
5	·882	Ornamental ground.	48	1·300	Houses, gardens, &c.
6	1·057	Ornamental ground.	49	·130	Occupation road.
7	1·735	Arable.	50	2·015	Rough pasture.
8	3·920	Arable.	51	·937	Houses, gardens, &c.
9	2·300	Rough pasture and road.	52	·809	Arable.
10	5·812	Arable.	53	1·228	Houses, gardens, &c.
11	3·902	Arable.	54	19·848	Rough pasture.
12	14·933	Arable.	55	·473	Rough pasture.
13	·903	Rough pasture.	56	6·375	Arable.
14	14·971	Rough pasture.	57	·023	Quay (private).
15	20·899	Wood.	58	2·364	Houses, gardens, &c.
16	6·780	Arable.	59	·160	Private road.
17	·245	Pond.	60	1·945	Houses, gardens, &c.
18	1·299	Ornamental ground.	61	1·125	Houses, garden, &c.
19	·272	Houses, &c.	62	·186	House, garden, &c.
20	1·604	Wood.	63	·165	House, garden, &c.
21	·145	Mansion house.	64	5·657	Arable.
22	1·036	Ornamental ground.	65	5·629	Rough pasture.
23	7·004	Ornamental ground.	66	·158	Rough pasture.
24	·533	Private road.	67	7·232	Arable.
25	·304	Wood.	68	12·609	Houses, gardens, &c.
26	20·084	Ornamental ground.	69	1·327	Houses, gardens, &c.
27	4·664	River (tidal).	70	5·834	Arable.
28	7·405	Rough pasture (fore-shore of tidal water).	71	·525	Pasture.
29	2·774	Houses, gardens, &c.	72	2·801	Burn (part of).
30	·205	Occupation road.	73	5·957	Arable.
31	·127	House and garden.	74	1·345	Wood.
32	·662	Arable.	75	·324	Wood.
33	1·002	Houses, gardens, &c.	76	·320	Drying green.
34	2·498	Arable.	77	1·989	Ornamental ground.
35	3·163	Houses, gardens, &c.	78	5·658	Arable.
36	1·231	Arable.	79	·226	Pasture.
37	4·609	Arable.	80	·738	Wood, &c.
38	3·423	Arable.	81	·178	Rough pasture.
39	4·143	Arable.	82	10·193	Pasture.
40	5·681	Arable.	83	·927	Tidal water.
41	1·377	Wood.			
42	·839	Ornamental ground.			
43	·618	Rough pasture.			
				620·652	

PARISH OF LOCHGOILHEAD.

No. on Plan.	Area in Acres.	Remarks.	No. on Plan.	Area in Acres.	Remarks.
RECAPITULATION.			UNNUMBERED (Drawn principally on the Six-inch scale).		
282·558		Land.	30070·283		Moorland, &c.
5·637		Public roads.	22·517		Curra Lochain.
316·415		Foreshore.	28·583		Lochan nam Cnaimh.
7·405		Foreshore of tidal water.	6·245		Corran Lochan.
3·046		Water.	30127·628		Area unnumbered.
5·591		Tidal water.	620·652		Area numbered.
620·652		Area of the numbered part of the Parish of Lochgoilhead.	30748·280		Area of the Parish of Lochgoilhead as far as surveyed.
RECAPITULATION.					
30352·841		Land.			
5·637		Public roads.			
316·415		Foreshore.			
7·405		Foreshore of tidal water.			
60·391		Water.			
5·591		Tidal water.			
30748·280		Area of all that part of the Parish of Lochgoilhead which is surveyed, in the County of Argyll.			



LONDON:

Printed by GEORGE E. EYRE and WILLIAM SPOTTISWOODE,
Printers to the Queen's most Excellent Majesty.
For Her Majesty's Stationery Office.

25
ORDNANCE SURVEY OF SCOTLAND.

BOOK OF REFERENCE TO THE PLAN
OF THE
PARISH OF LOCHGOILHEAD,
IN THE
COUNTY OF ARGYLL,
CONTAINING 39192·597 ACRES.

MAJOR-GENERAL SIR HENRY JAMES, R.E., F.R.S., F.G.S., &c.,
SUPERINTENDENT OF THE SURVEY.



LONDON:
PRINTED BY GEORGE E. EYRE AND WILLIAM SPOTTISWOODE,
PRINTERS TO THE QUEEN'S MOST EXCELLENT MAJESTY.
FOR HER MAJESTY'S STATIONERY OFFICE.

1872.

Price One Shilling.

DEPARTMENT OF AGRICULTURE

OFFICE OF THE SECRETARY

WASHINGTON

THE JOURNAL OF THE DEPARTMENT

OF AGRICULTURE

AND THE

OFFICE

OF THE SECRETARY

[7142.—50.—1/72.]




DEPARTMENT

OF AGRICULTURE

WASHINGTON

1912



ORDNANCE SURVEY OF SCOTLAND

PARISH OF LOCHGOILHEAD

ARGYLLSHIRE

INDEX TO THE SHEETS

Published on the Scale of $\frac{1}{2500}$ or $\frac{1}{25344}$ Inches to a Mile

Scale of this Index One Inch to a Mile.

CXXXIII

CXXXIV KILMORICH P^H

CXXXV

CXLI

CXLII

CXLIII

STRACHUR P^H

DUMBARTONSHIRE

CLII

CLIII

KILMUN P^H

CLXIV



Published in 13 Sheets at $\frac{2}{6}$ each, with 1 Book of Areas at $\frac{1}{-}$.

The portions only included in the small rectangles are published on the $\frac{1}{2500}$ Scale

ORDNANCE SURVEY

PARISH OF

ARGY

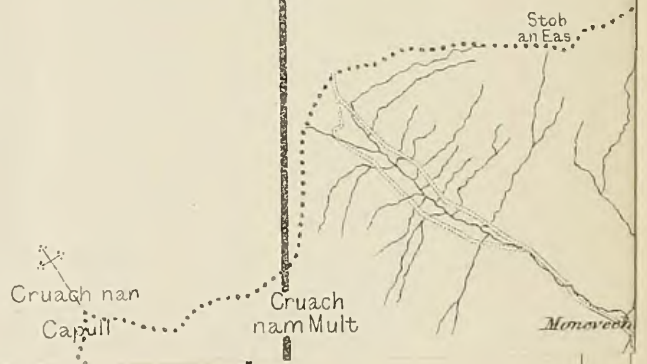
INDEX TO

Published on the Scale

Scale of this Map

CXXXIII

CXXXIV KILMORRICH



CLXIV

Published

The portion

EXPLANATORY REMARKS.

The scale of the Parish Plans is the 1-2500th of the actual length on the ground, and is equal to 25·344 inches to a mile,* which is very approximately equal to one square inch to one acre, the square of 1·0018 inch being equal to one acre.

The length of each sheet is $1\frac{1}{2}$ miles, and the width 1 mile, the area of each sheet is therefore 960 acres.

Each enclosure has a reference number to the area which is given in this Book.

The Braces (*f*) on the plans are to indicate that the spaces so braced are included under the same reference number.

The Altitudes in feet above the Mean Level of the Sea are written thus—31·4.

The Scale of the Plans of the County is 6 inches to a mile, and each sheet contains the same area as 16 sheets of the Parish Plans. There is therefore a double reference number to each sheet, as VI. 9., the Roman Numerals referring to the County Plans, the Arabic Figures to the Parish Plans.

The following are the characters employed on the Ordnance Plans on the Scales of 1-2500, and 6 inches to a mile :—

County Names	Ⓒ	Hundreds or Wards	W
Parishes	P	Townships	T
Extra Parochial	E	Division of Townships	T
Antiquities	<div style="display: flex; align-items: center;"> <div style="font-size: 3em; margin-right: 10px;">{</div> <div> <p>ROMAN</p> <p>Druidical or Saxon</p> <p>Norman or Subsequent</p> </div> </div>		

The descriptions of the boundaries are shown by the following initials :—

Centre of Stream	C.S.	Centre of Fence	C.F.
Centre of Road	C.R.	Top of Cop	T.C.
Side of Stream or Drain ...	S.S. or S.D.	Centre of Wall	C.W.
Root of Hedge	R.H.	Defaced	Def.
Face of Wall	F.W.	Track of Stream	T.S.
Undefined	Und.		

Where a change occurs in the boundaries, the symbol [o—o] is used to show the part at which the change takes place.

* Or 3·157 chains to an inch.

N.B.—To convert Decimal Fractions of an Acre into Roods and Perches, multiply the decimal first by 4 and then by 40, preserving the same number of decimals in the product.

Examples—

Acres.
633'357
4
—
1·428
40
—

Acres.
527'013
4
—
·052
40
—

A. R. P.
633 1 17

17·120

A. R. P.
527 0 2

2·080

TABLE

FOR CONVERTING DECIMAL PARTS OF AN ACRE INTO ROODS AND PERCHES.

Perch.	0 Rood.	1 Rood.	2 Roods.	3 Roods.	Perch.	0 Rood.	1 Rood.	2 Roods.	3 Roods.
0	·000	·250	·500	·750	21	·131	·381	·631	·881
1	·006	·256	·506	·756	22	·137	·387	·637	·887
2	·012	·262	·512	·762	23	·144	·394	·644	·894
3	·019	·269	·519	·769	24	·150	·400	·650	·900
4	·025	·275	·525	·775	25	·156	·406	·656	·906
5	·031	·281	·531	·781	26	·162	·412	·662	·912
6	·037	·287	·537	·787	27	·169	·419	·669	·919
7	·044	·294	·544	·794	28	·175	·425	·675	·925
8	·050	·300	·550	·800	29	·181	·431	·681	·931
9	·056	·306	·556	·806	30	·187	·437	·687	·937
10	·062	·312	·562	·812	31	·194	·444	·694	·944
11	·069	·319	·569	·819	32	·200	·450	·700	·950
12	·075	·325	·575	·825	33	·206	·456	·706	·956
13	·081	·331	·581	·831	34	·212	·462	·712	·962
14	·087	·337	·587	·837	35	·219	·469	·719	·969
15	·094	·344	·594	·844	36	·225	·475	·725	·975
16	·100	·350	·600	·850	37	·231	·481	·731	·981
17	·106	·356	·606	·856	38	·237	·487	·737	·987
18	·112	·362	·612	·862	39	·244	·494	·744	·994
19	·119	·369	·619	·869	40	·250	·500	·750	1·000
20	·125	·375	·625	·875					

PARISH OF LOCHGOILHEAD,

IN THE

COUNTY OF ARGYLL.

No. on Plan.	Area in Acres.	Remarks.	No. on Plan.	Area in Acres.	Remarks.
1	32.189	Wood.	38	3.423	Arable.
2	.546	Offices.	39	4.143	Arable.
3	.498	Wood.	40	5.681	Arable.
4	1.509	Garden.	41	1.377	Wood.
5	.882	Ornamental ground.	42	.839	Ornamental ground.
6	1.057	Ornamental ground.	43	.618	Rough pasture.
7	1.735	Arable.	44	2.790	Road.
8	3.920	Arable.	45	318.096	Foreshore.
9	2.300	Rough pasture and road.	46	.107	Quay (private).
10	5.812	Arable.	47	2.847	Road.
11	3.902	Arable.	48	1.300	Houses, gardens, &c.
12	14.933	Arable.	49	.130	Road.
13	.903	Rough pasture.	50	2.015	Rough pasture.
14	14.971	Rough pasture.	51	.937	Houses, gardens, &c.
15	20.899	Wood.	52	.809	Arable.
16	6.780	Arable.	53	1.228	Houses, gardens, &c.
17	.245	Pond.	54	19.848	Rough pasture.
18	1.299	Ornamental ground.	55	.473	Rough pasture and trees.
19	.272	Houses, &c.	56	6.375	Arable.
20	1.604	Wood.	57	.023	Quay (private).
21	.145	Mansion house.	58	2.364	Houses, gardens, &c.
22	1.036	Ornamental ground.	59	.160	Road.
23	7.004	Ornamental ground.	60	1.945	Houses, gardens, &c.
24	.533	Road.	61	1.125	Houses, garden, &c.
25	.304	Wood.	62	.186	House, garden, &c.
26	20.084	Ornamental ground.	63	.165	House, garden, &c.
27	4.664	River (tidal).	64	5.657	Arable.
28	7.405	Rough pasture (fore-shore of tidalwater).	65	5.629	Rough pasture.
29	2.774	Houses, gardens, &c.	66	.158	Rough pasture.
30	.205	Road.	67	7.232	Arable.
31	.127	House and garden.	68	12.609	Houses, gardens, &c.
32	.662	Arable.	69	1.327	Houses, gardens, &c.
33	1.002	Houses, gardens, &c.	70	5.785	Arable.
34	2.498	Arable.	71	.513	Pasture.
35	3.163	Houses, gardens, &c.	72	2.801	Burn (part of).
36	1.231	Arable.	73	5.957	Arable.
37	4.609	Arable.	74	1.345	Wood.
			75	.324	Wood.

PARISH OF LOCHGOILHEAD.

No. on Plan.	Area in Acres.	Remarks.	No. on Plan.	Area in Acres.	Remarks.
76	·320	Drying green.	128	10·091	Arable, &c.
77	1·937	Ornamental ground.	129	2·851	Pasture.
78	5·609	Arable.	130	95·488	Wood, &c.
79	·226	Pasture.	131	4·332	Rough heathy pasture, &c.
80	·738	Wood, &c.	132	5·961	Loch (Corran Lochan).
81	·178	Rough pasture.	133	2·476	Rough pasture.
82	1·618	Pasture.	134	3·255	Wood, &c.
83	·927	Tidal water.	135	·840	Arable.
84	3·464	Arable, &c.	136	6·623	Pasture.
85	·994	Houses, gardens, &c.	137	·619	Houses, gardens, &c.
86	8·413	Arable, &c.	138	·505	Rough pasture, &c.
87	6·817	Arable, &c.	139	25·385	Rough pasture, &c.
88	5·455	Pasture, &c.	140	3·267	Arable, &c.
89	42·326	Rough pasture, &c.	141	·197	Pasture.
90	1·671	Houses, gardens, &c.	142	·128	Rough pasture.
91	·079	Douglas Pier.	143	3·741	Stream.
92	1·713	Houses, gardens, &c.	144	·565	House, garden, &c.
93	1·111	House, gardens, &c.	145	16·064	Arable, &c.
94	33·350	Wood, &c.	146	·985	Pasture.
95	2·205	Houses, gardens, &c.	147	5·001	Arable, &c.
96	·749	Houses, gardens, &c.	148	9·459	Rough pasture.
97	64·754	Wood, &c.	149	1·793	Arable, &c.
98	1·620	House, &c.	150	·081	Carrick Castle (ruins of).
99	83·907	Wood, &c.	151	·857	Houses, garden, &c.
100	22·698	Rough pasture, &c.	152	9·921	Arable, &c.
101	3·246	Wood.	153	2·885	Arable, &c.
102	3·550	Pasture, &c.	154	1·516	Pasture.
103	33·710	Wood, &c.	155	·956	Pasture.
104	1·189	Arable, &c.	156	8·189	Arable, &c.
105	3·206	Wood, &c.	157	1·283	Wood.
106	·136	Houses and garden.	158	·597	Wood.
107	8·727	Pasture, &c.	159	13·028	Rough pasture.
108	4·590	Wood, &c.	160	·222	Pasture.
109	·498	House, garden, &c.	161	·597	Pasture.
110	3·010	Wood, &c.	162	·940	Houses, gardens, &c.
111	11·629	Arable, &c.	163	·488	Houses, garden, &c.
112	7·407	Wood, &c.	164	10·186	Wood.
113	·157	House, &c.	165	3·568	Arable, &c.
114	·434	Houses, gardens, &c.	166	2·702	Rough pasture, &c.
115	·658	Arable, &c.	167	2·528	Stream.
116	·410	Arable.	168	14·081	Wood.
117	·835	Arable, &c.	169	3·263	Rough pasture, &c.
118	2·750	Stream.	170	1·350	Pasture, &c.
119	1·404	House, garden, &c.	171	·256	Sheepfold, &c.
120	1·348	Arable.	172	7·858	Arable.
121	·456	Tidal water.	173	2·445	Arable, &c.
122	68·699	Wood.			
123	11·573	Rough pasture, &c.			
124	6·908	Roads.			
125	·224	Garden, &c.		1364·341	
126	2·991	Pasture.			
127	·251	Houses, garden, &c.			

RECAPITULATION.

Area in Acres.

1001·194	Land.
13·573	Roads.
318·096	Foreshore.
7·405	Foreshore of tidal water.
18·026	Water.
6·047	Tidal water.
<hr/>	
1364·341	Area of the numbered part of the Parish.

UNNUMBERED—On Six-inch Scale only.

37746·726	Moorland, &c.
29·300	Loch Restil.
1·130	Loch.
22·517	Curra Lochain.
28·583	Lochan nan Cnaimh.
<hr/>	
37828·256	Area unnumbered.
1364·341	Area numbered.
<hr/>	
39192·597	Area of the whole Parish.

RECAPITULATION FOR THE PARISH.

38747·920	Land.
13·573	Roads.
318·096	Foreshore.
7·405	Foreshore of tidal water.
99·556	Water.
6·047	Tidal water.
<hr/>	
39192·597	Total area of the Parish of Lochgoilhead, in the County of Argyll.

INDEX TO PLACES

IN THE

PARISH OF LOCHGOILHEAD.

COUNTY OF ARGYLL.

Name of Place.	No. of Sheet.		Name of Place.	No. of Sheet.	
	6-inch scale.	25·344 in. scale.		6-inch scale.	25·344 in. scale.
Argyll's Bowling			Lochgoilhead -	CXLII.	10
Green - -	CLIII.	7	Lettermay -	"	14
Ardnahien -	"	14	Lochwood - -	"	"
Beach - -	"	3	LowerCormonachan	CLIII.	2
Corrow - -	CXLII.	10	Manse - - -	CXLII.	10
Church - -	"	"	Mark - - -	CLIII.	7
Court Knoll -	"	"	School - - -	CXLII.	10
Corriesyke -	"	14	School - - -	"	"
Cuelmuich -	CLIII.	6	School - - -	"	"
Carrick - -	"	10	Stuckbeg - -	CLIII.	3
Carrick Castle -	"	"	Tighnaethuilt -	CXLII.	10
Corran - -	"	11	Tigh-na-tarruinge	CLIII.	"
Drimsynie - -	CXLII.	10	Tighanuilt - -	"	"
Douglas Pier -	"	14	Upper Cormonachan	"	6
Free Church -	"	10	Woodlands - -	CXLII.	14
Inverlounin -	"	14	Woodside Lodge -	"	"
Knap - -	CLXIV.	3			

LONDON :

Printed by GEORGE EDWARD FYRE and WILLIAM SPOTTISWOODE,
Printers to the Queen's most Excellent Majesty.
For Her Majesty's Stationery Office.

